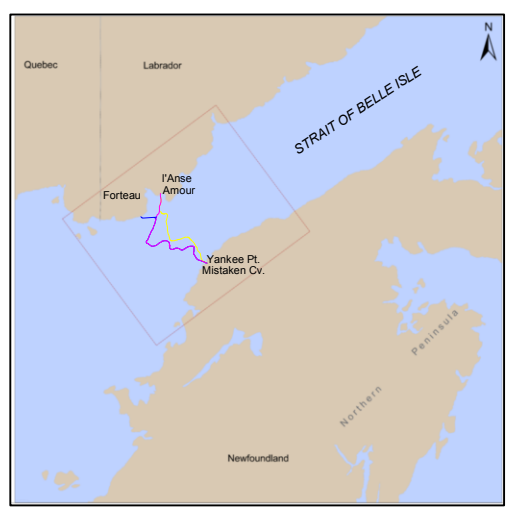
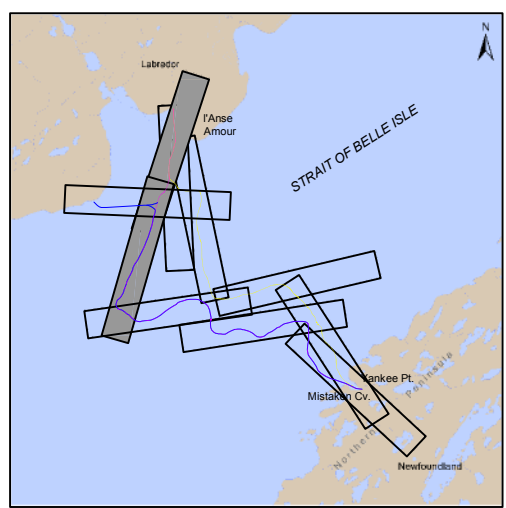
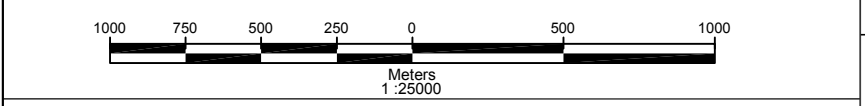


- LEGEND**
- EASTERN CORRIDOR CENTRELINE
 - WESTERN CORRIDOR CENTRELINE
 - FORTEAU POINT CORRIDOR CENTRELINE
 - 500m CORRIDOR BOUNDARY
 - 60 SEABED CONTOUR (m)
 - BEDROCK
 - COARSE-LARGE (140 TO > 1000 MM)
 - COARSE-SMALL (2 - 140 MM)
 - COARSE-SMALL / SHELLS
 - FINE (>0.06 - 2 MM)
 - SHELLS
 - KILOMETRE POST



MAP PROJECTION DETAILS

GRS 80 ELLIPSOID
 NORTH AMERICAN DATUM (NAD) 1983
 UNIVERSAL TRANSVERSE MERCATOR PROJECTION; ZONE 21
 CENTRAL MERIDIAN; 57° WEST
 SCALE FACTOR AT CENTRAL MERIDIAN; 0.9996
 FALSE EASTING; 500,000m
 FALSE NORTHING; 0m
 ALL POSITIONING CONDUCTED UTILIZING
 DIFFERENTIAL GLOBAL POSITIONING SYSTEM (DGPS)



REVISIONS					
REV.	DATE	DESIGNATION	DRAWN	CHECK'D	APPR'D
5					
4					
3					
2					
1	DEC. 20, 2009	FINAL SUBMISSION	AC	LD/CWL	EC
0	OCT. 26, 2009	SUBMISSION FOR REVIEW	AC	LD/CWL	EC



TITLE
**MARINE HABITAT SURVEY
 STRAIT OF BELLE ISLE
 SUBMARINE CABLE CORRIDORS
 WESTERN CORRIDOR: KP 0 to 15.3**

NALCOR No.:	FIGURE: 1 WEST	REV. 1
FJG PROJ. No.: 9056SG-001		
SURVEY DATE: AUG. - OCT. 2007		
DRAWING DATE: DECEMBER 20, 2009		