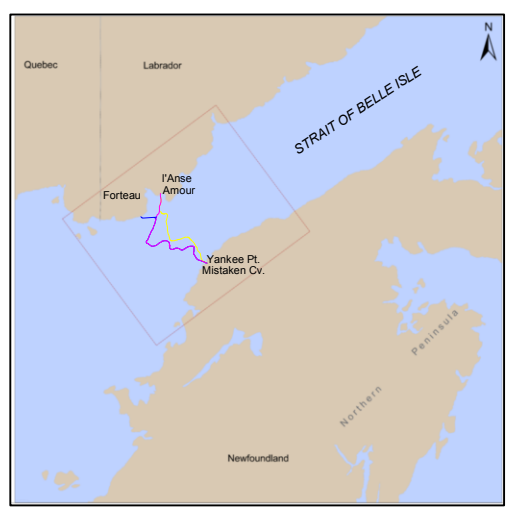
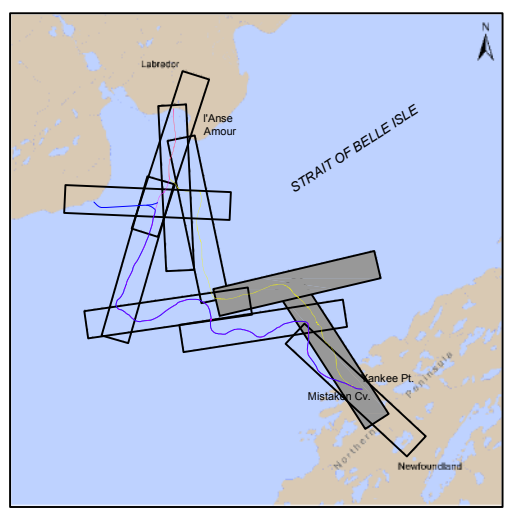
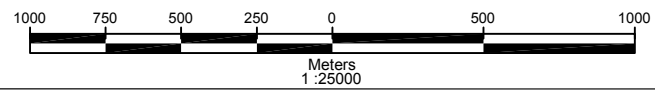


- LEGEND**
- EASTERN CORRIDOR CENTRELINE
  - WESTERN CORRIDOR CENTRELINE
  - FORTEAU POINT CORRIDOR CENTRELINE
  - 500m CORRIDOR BOUNDARY
  - SEABED CONTOUR (m)
  - BEDROCK
  - COARSE-LARGE (140 TO > 1000 MM)
  - COARSE-SMALL (2 - 140 MM)
  - COARSE-SMALL / SHELLS
  - FINE (>0.06 - 2 MM)
  - SHELLS
  - KILOMETRE POST



**MAP PROJECTION DETAILS**

GRS 80 ELLIPSOID  
 NORTH AMERICAN DATUM (NAD) 1983  
 UNIVERSAL TRANSVERSE MERCATOR PROJECTION; ZONE 21  
 CENTRAL MERIDIAN; 57° WEST  
 SCALE FACTOR AT CENTRAL MERIDIAN; 0.9996  
 FALSE EASTING; 500,000m  
 FALSE NORTHING; 0m  
 ALL POSITIONING CONDUCTED UTILIZING  
 DIFFERENTIAL GLOBAL POSITIONING SYSTEM (DGPS)



REVISIONS					
REV.	DATE	DESIGNATION	DRAWN	CHECK'D	APPR'D
5					
4					
3					
2					
1	DEC. 20, 2009	FINAL SUBMISSION	AC	LD/CWL	EC
0	OCT. 26, 2009	SUBMISSION FOR REVIEW	AC	LD/CWL	EC



TITLE  
 MARINE HABITAT SURVEY  
 STRAIT OF BELLE ISLE  
 SUBMARINE CABLE CORRIDORS  
 EASTERN CORRIDOR: KP 14.6 TO 28

NALCOR No.:	FIGURE: 2 EAST	REV. 1
FJG PROJ. No. : 9056SG-001		
SURVEY DATE : AUG. - OCT. 2007		
DRAWING DATE : DECEMBER 20, 2009		