

Figure 3.70

Viewshed Modelling - Potential Number of Transmission Towers Visible: Gull Island to Soldiers Pond, Map 33



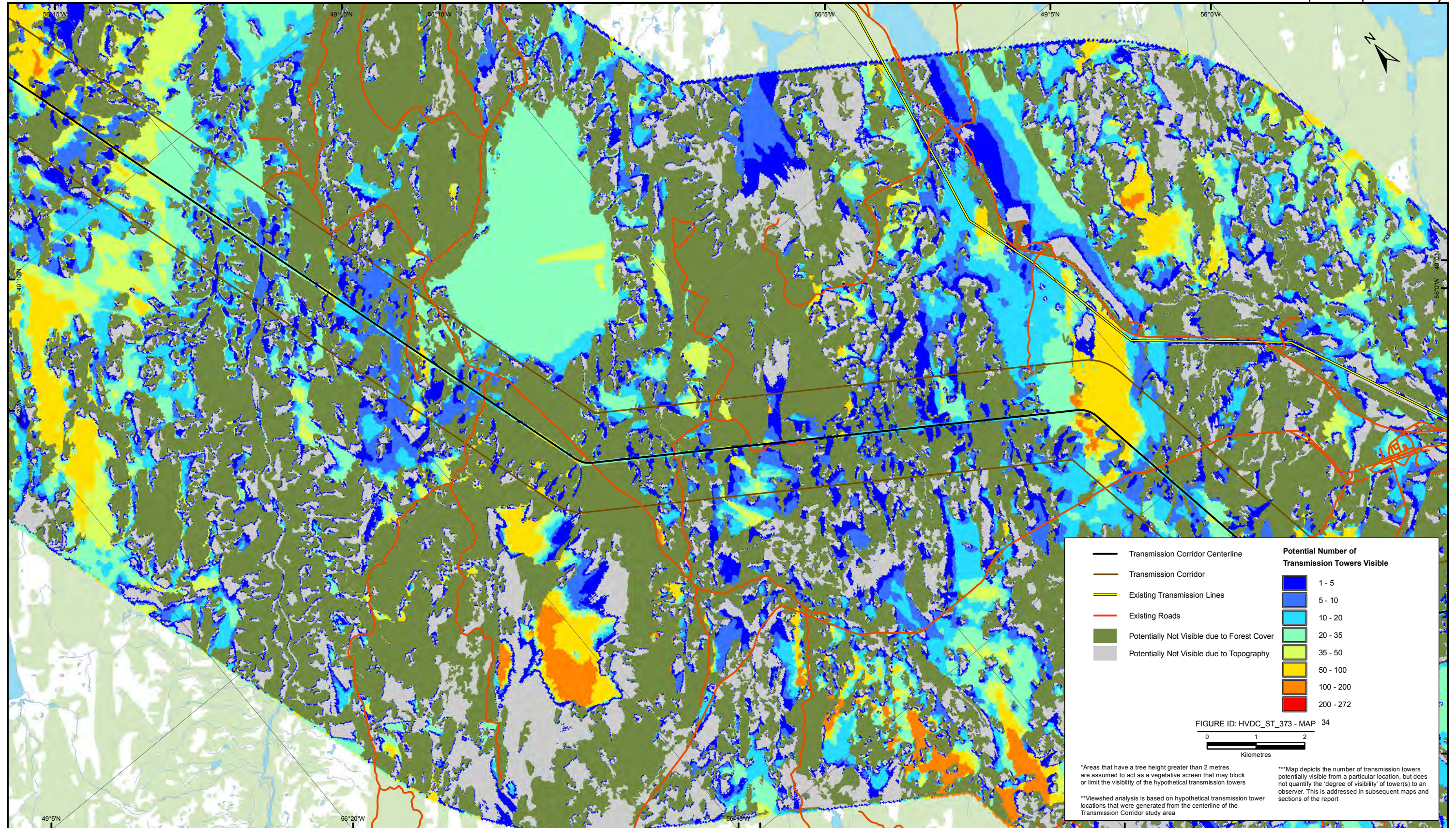


Figure 3.71

Viewshed Modelling - Potential Number of Transmission Towers Visible: Gull Island to Soldiers Pond, Map 34



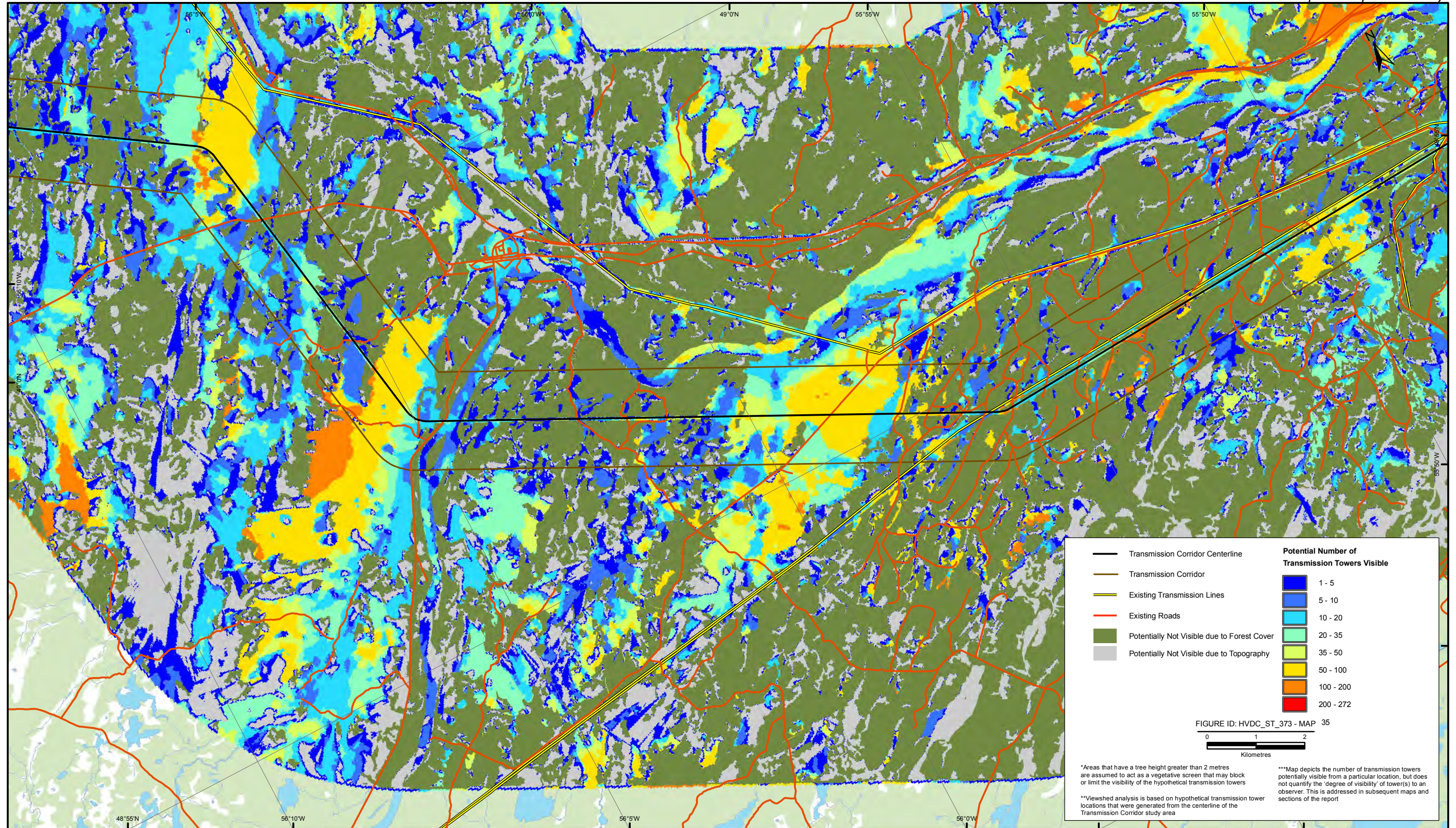


Figure 3.72

Viewshed Modelling - Potential Number of Transmission Towers Visible: Gull Island to Soldiers Pond, Map 35



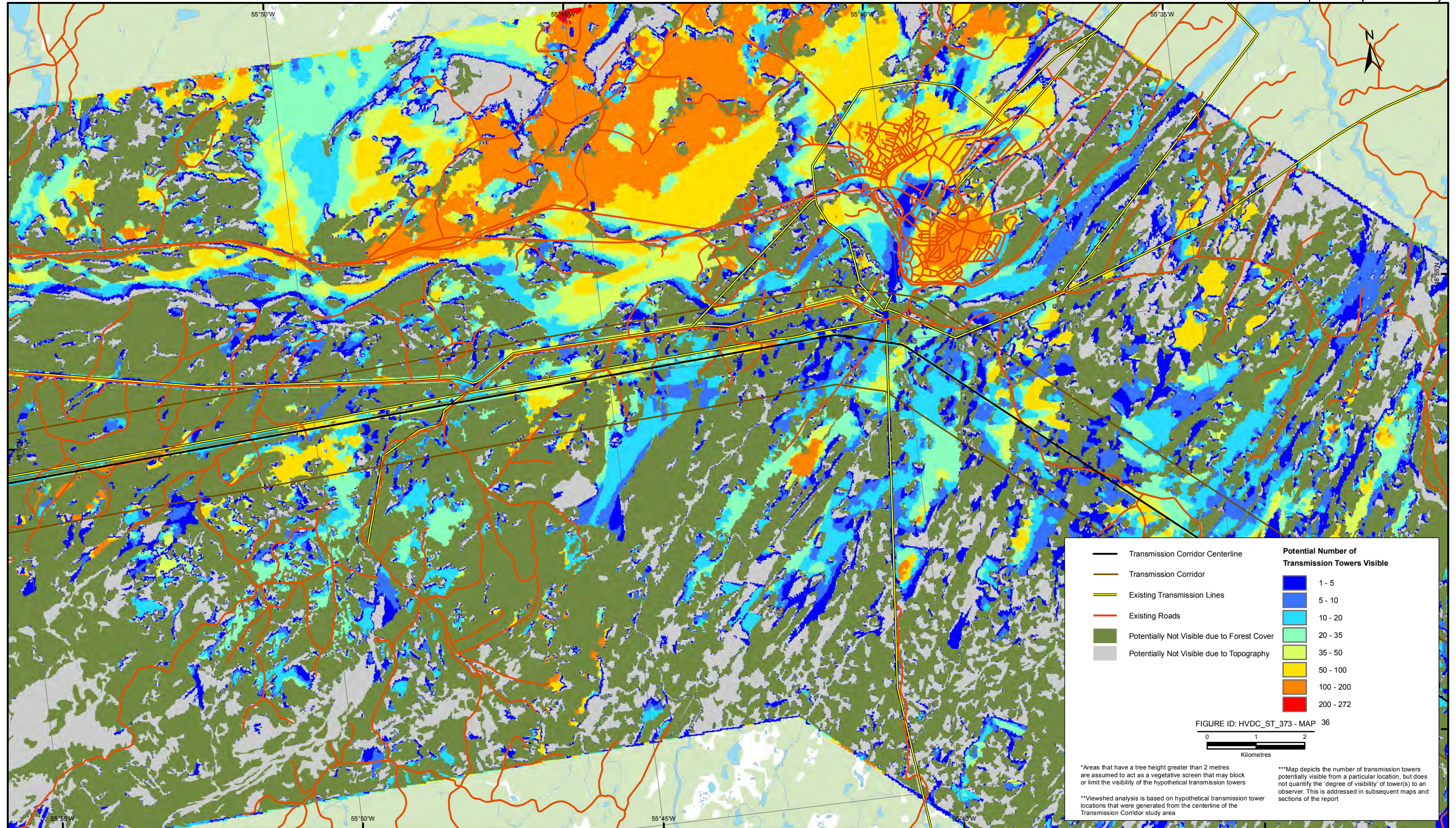


Figure 3.73

Viewshed Modelling - Potential Number of Transmission Towers Visible: Gull Island to Soldiers Pond, Map 36



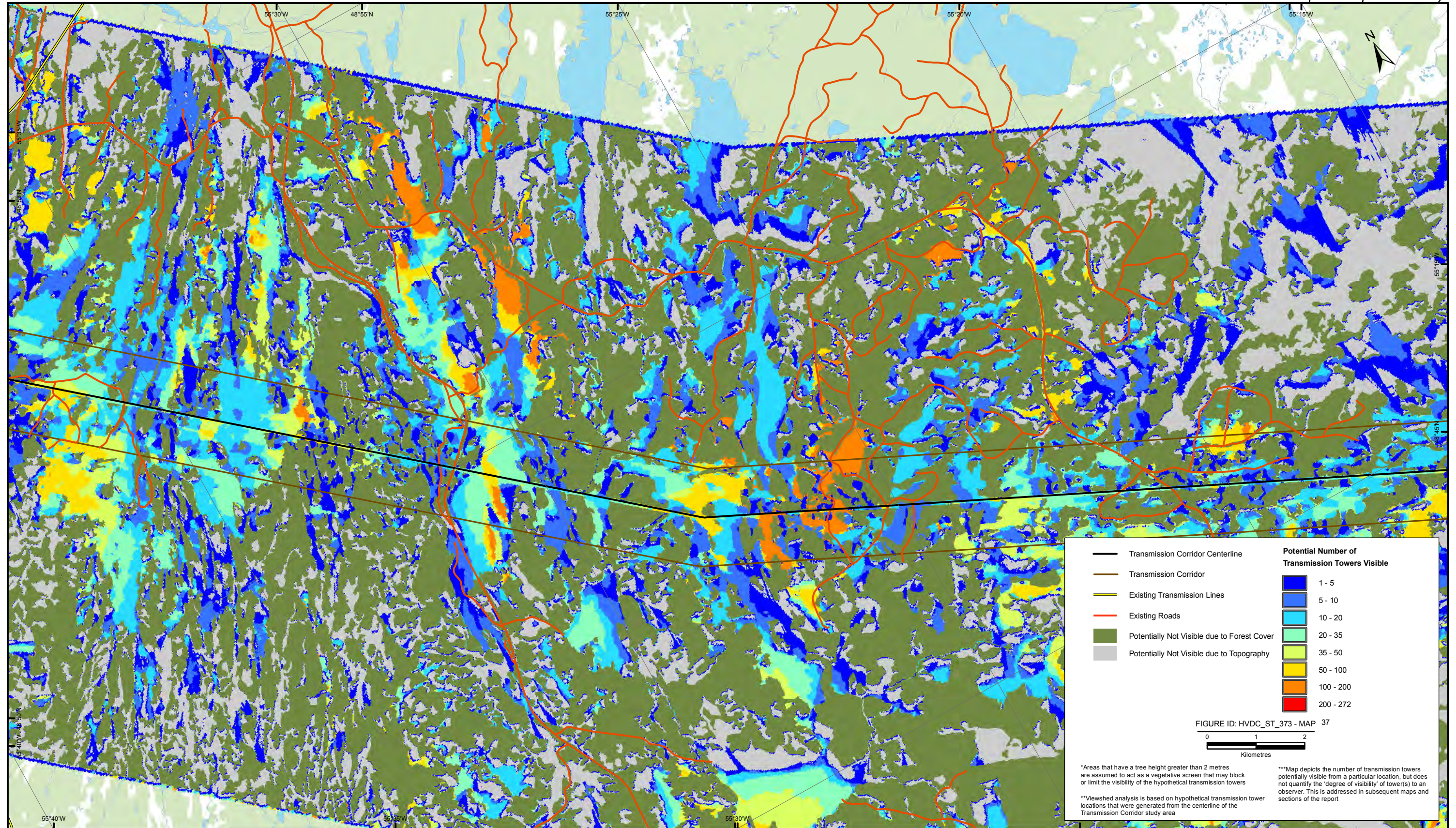


Figure 3.74

Viewshed Modelling - Potential Number of Transmission Towers Visible: Gull Island to Soldiers Pond, Map 37



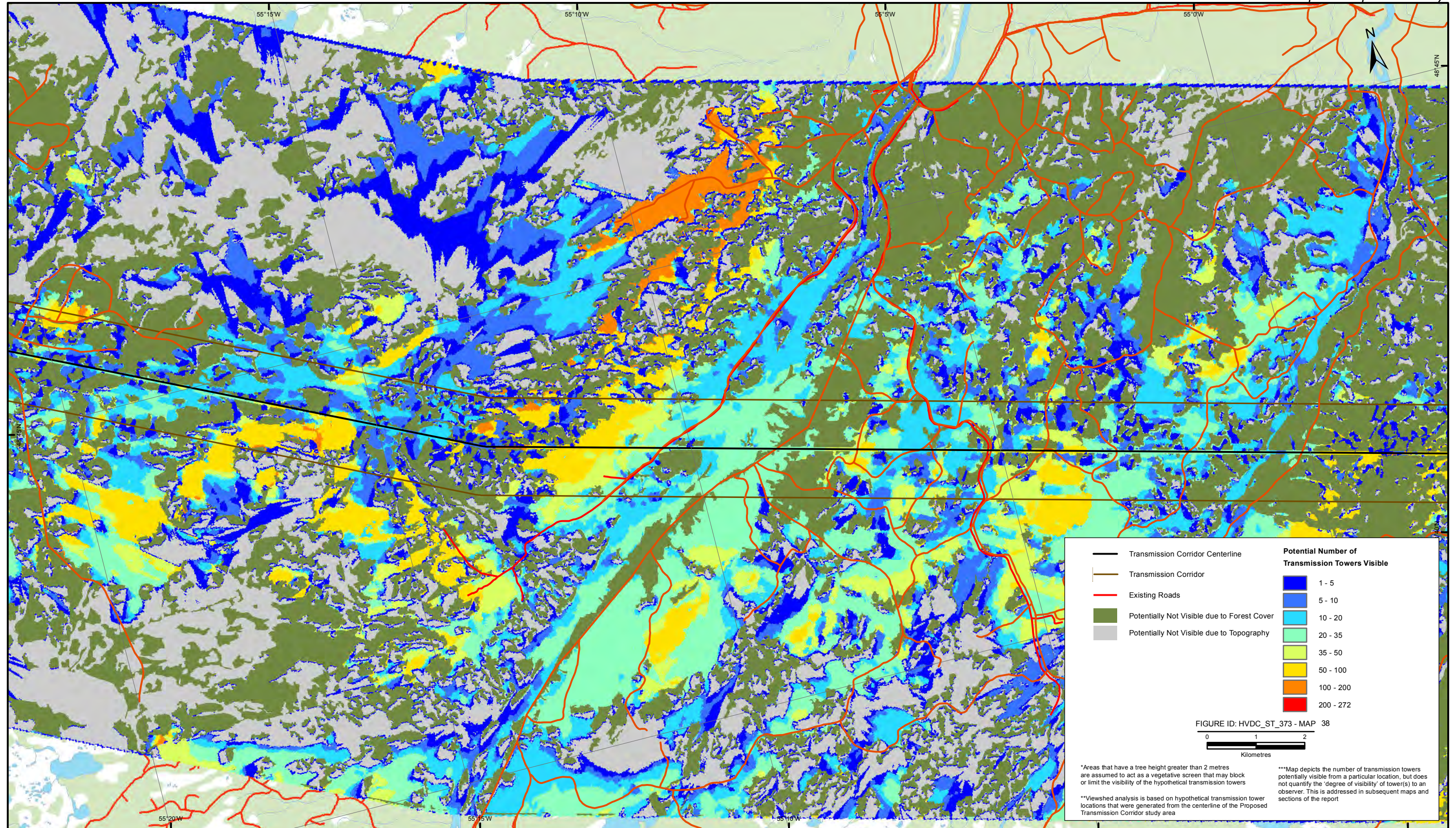


Figure 3.75

Viewshed Modelling - Potential Number of Transmission Towers Visible: Gull Island to Soldiers Pond, Map 38



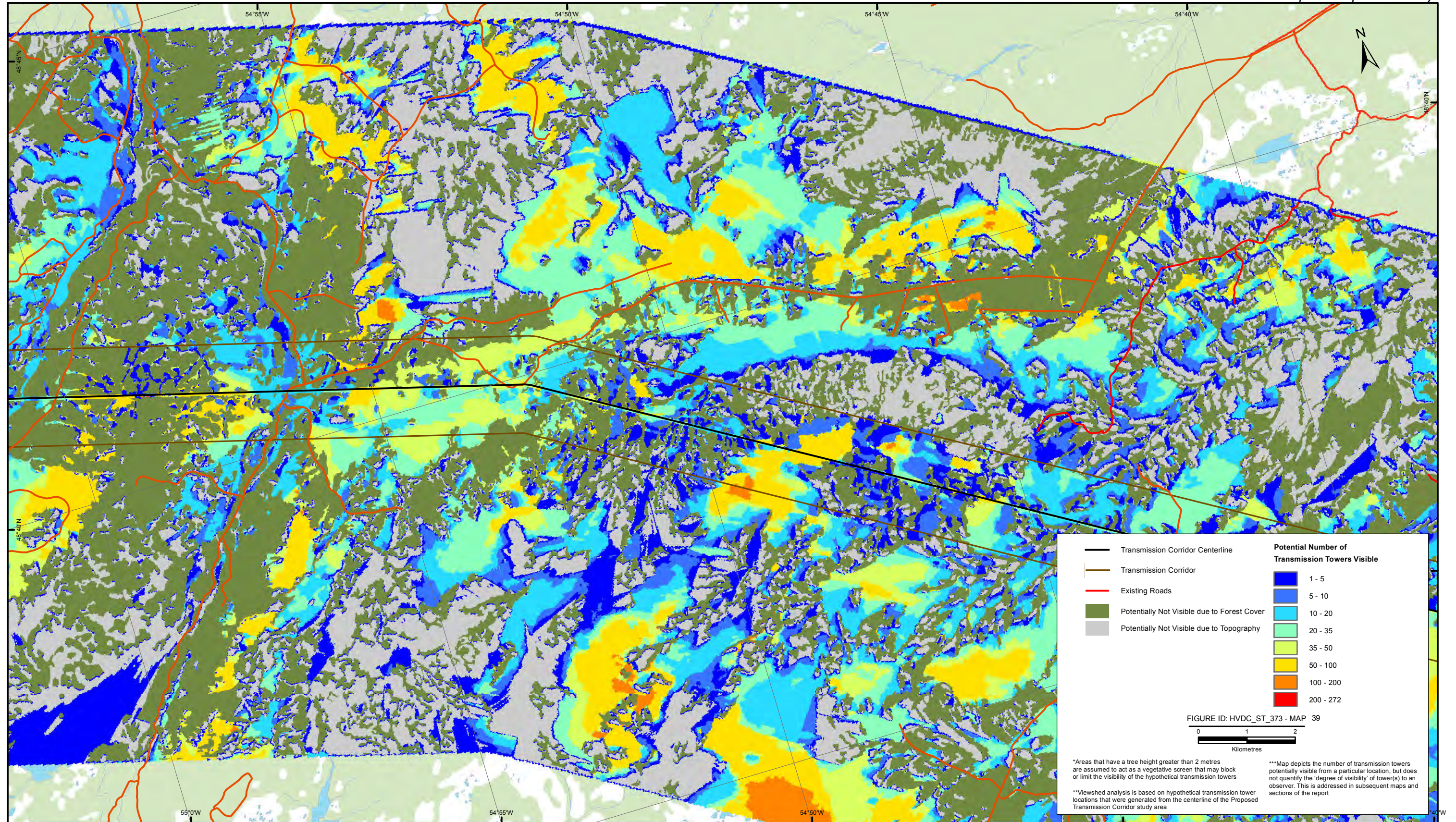


Figure 3.76

Viewshed Modelling - Potential Number of Transmission Towers Visible: Gull Island to Soldiers Pond, Map 39



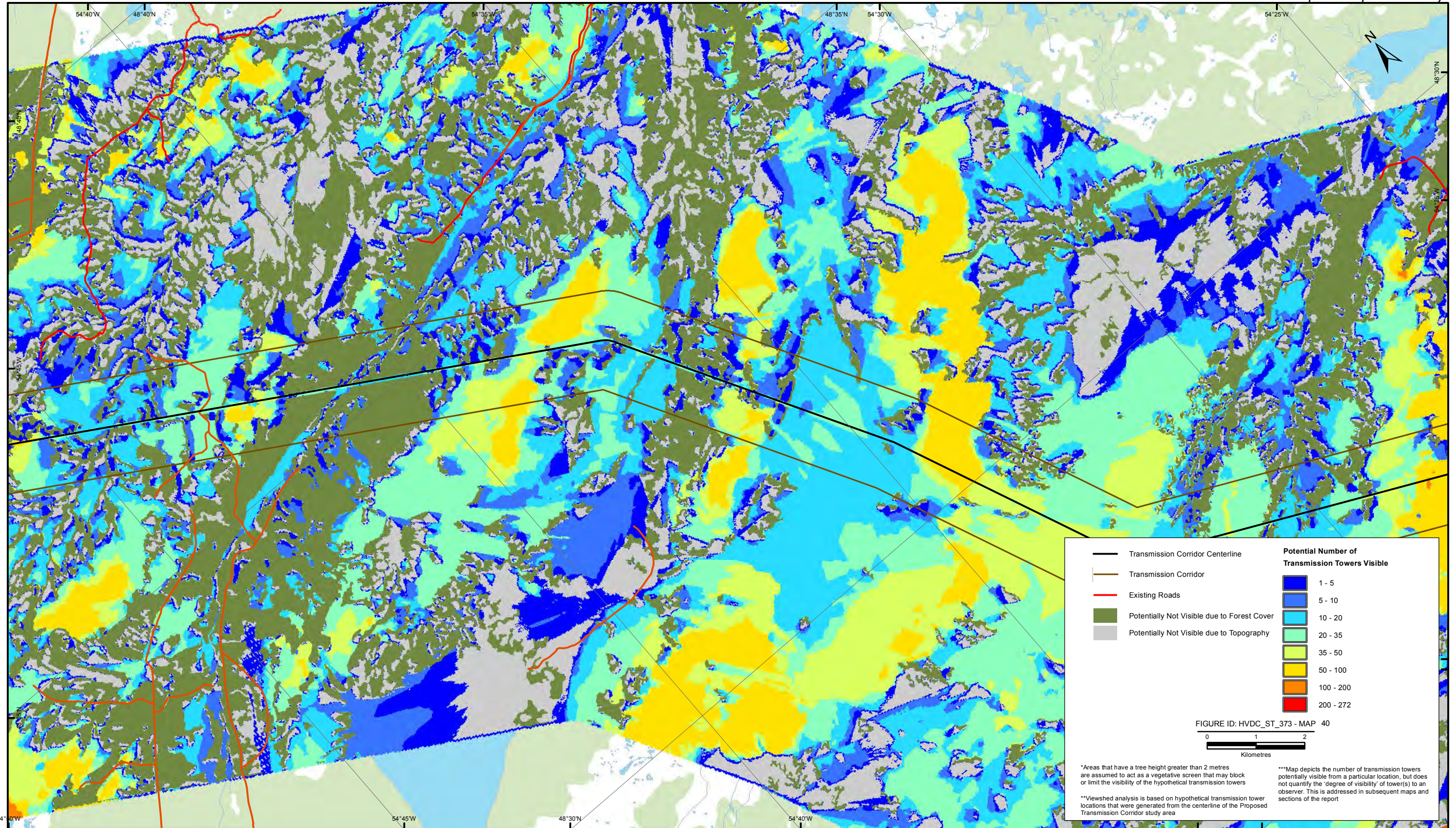


Figure 3.77

Viewshed Modelling - Potential Number of Transmission Towers Visible: Gull Island to Soldiers Pond, Map 40



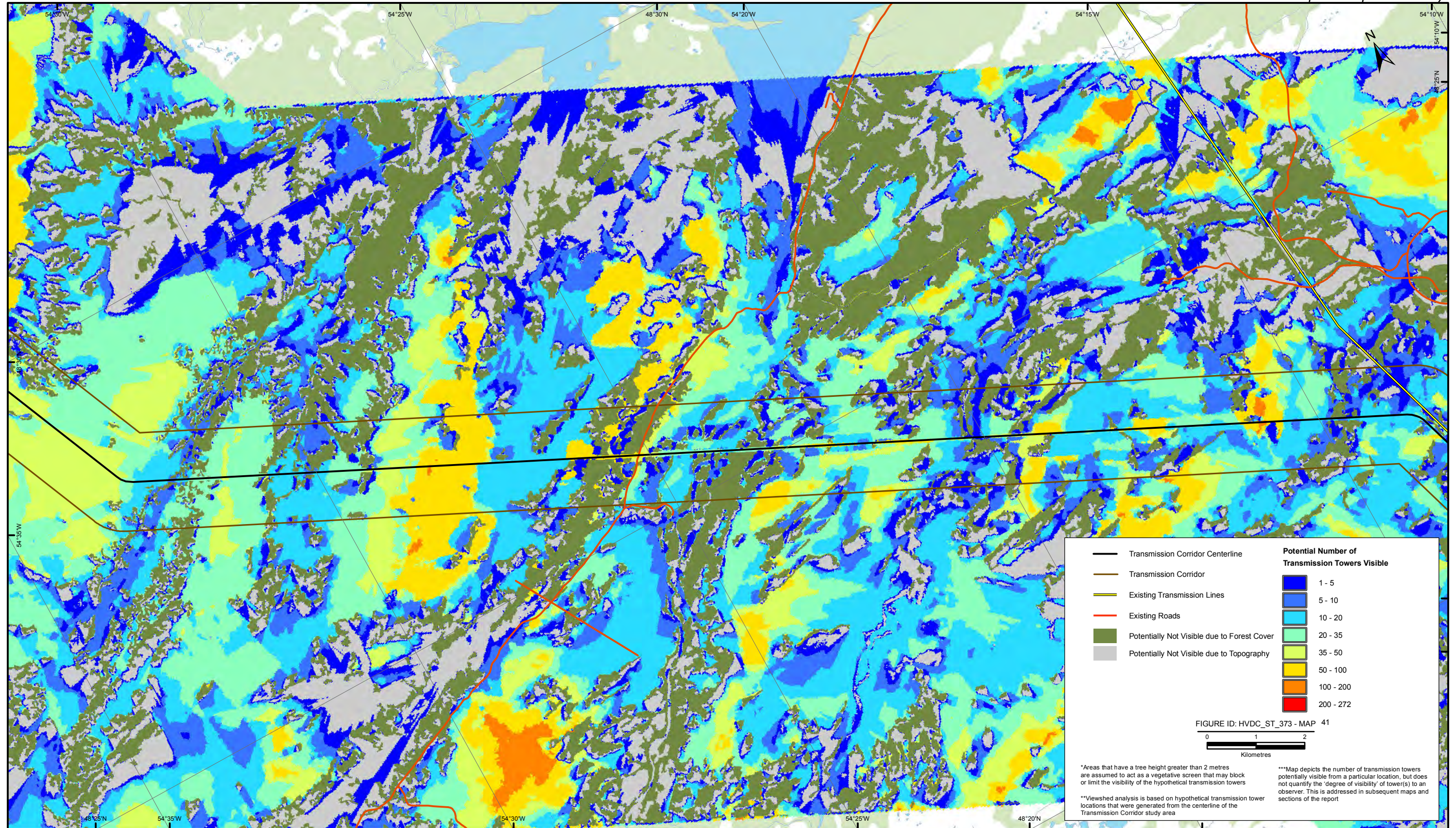


Figure 3.78

Viewshed Modelling - Potential Number of Transmission Towers Visible: Gull Island to Soldiers Pond, Map 41



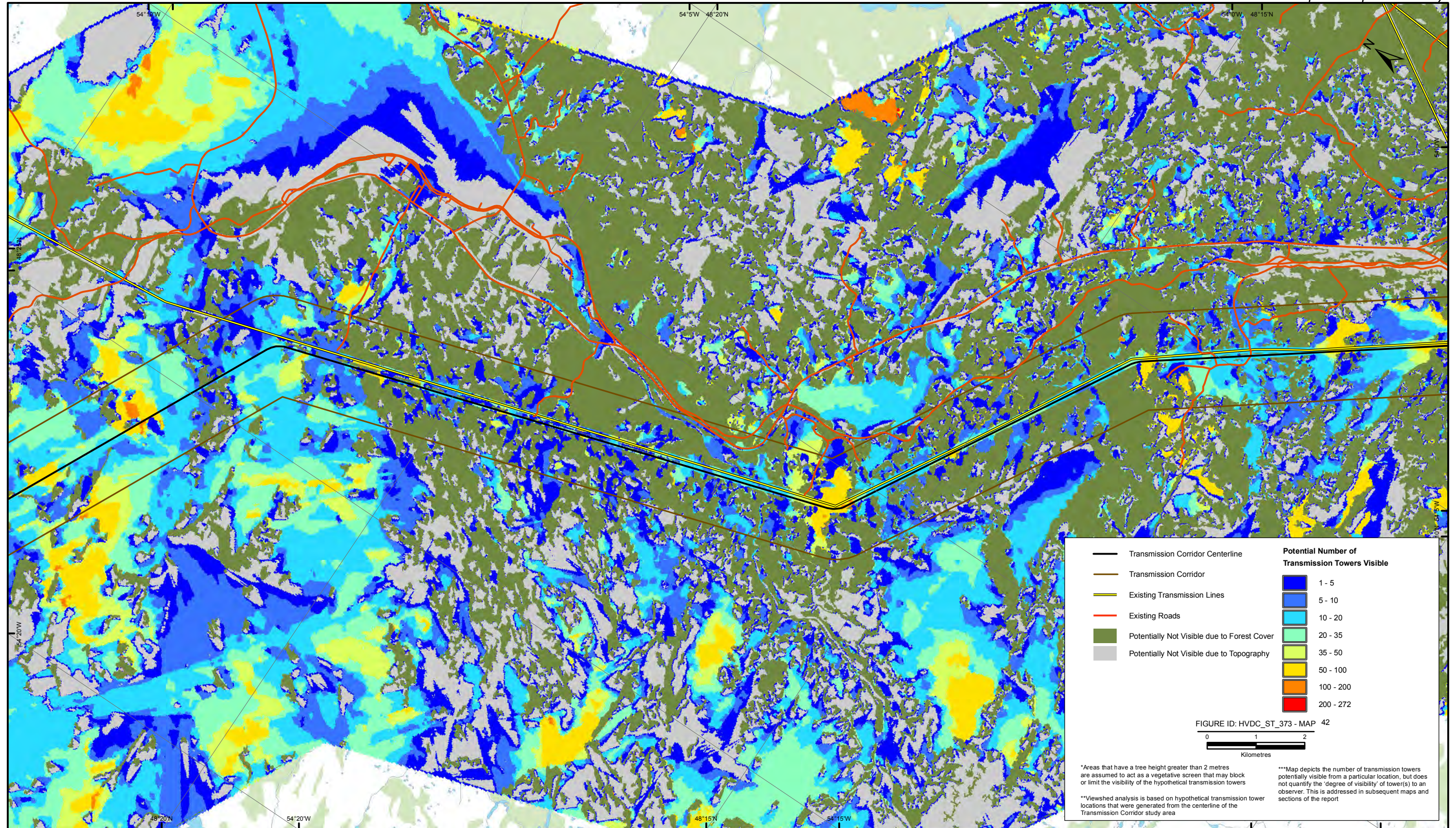


Figure 3.79

Viewshed Modelling - Potential Number of Transmission Towers Visible: Gull Island to Soldiers Pond, Map 42



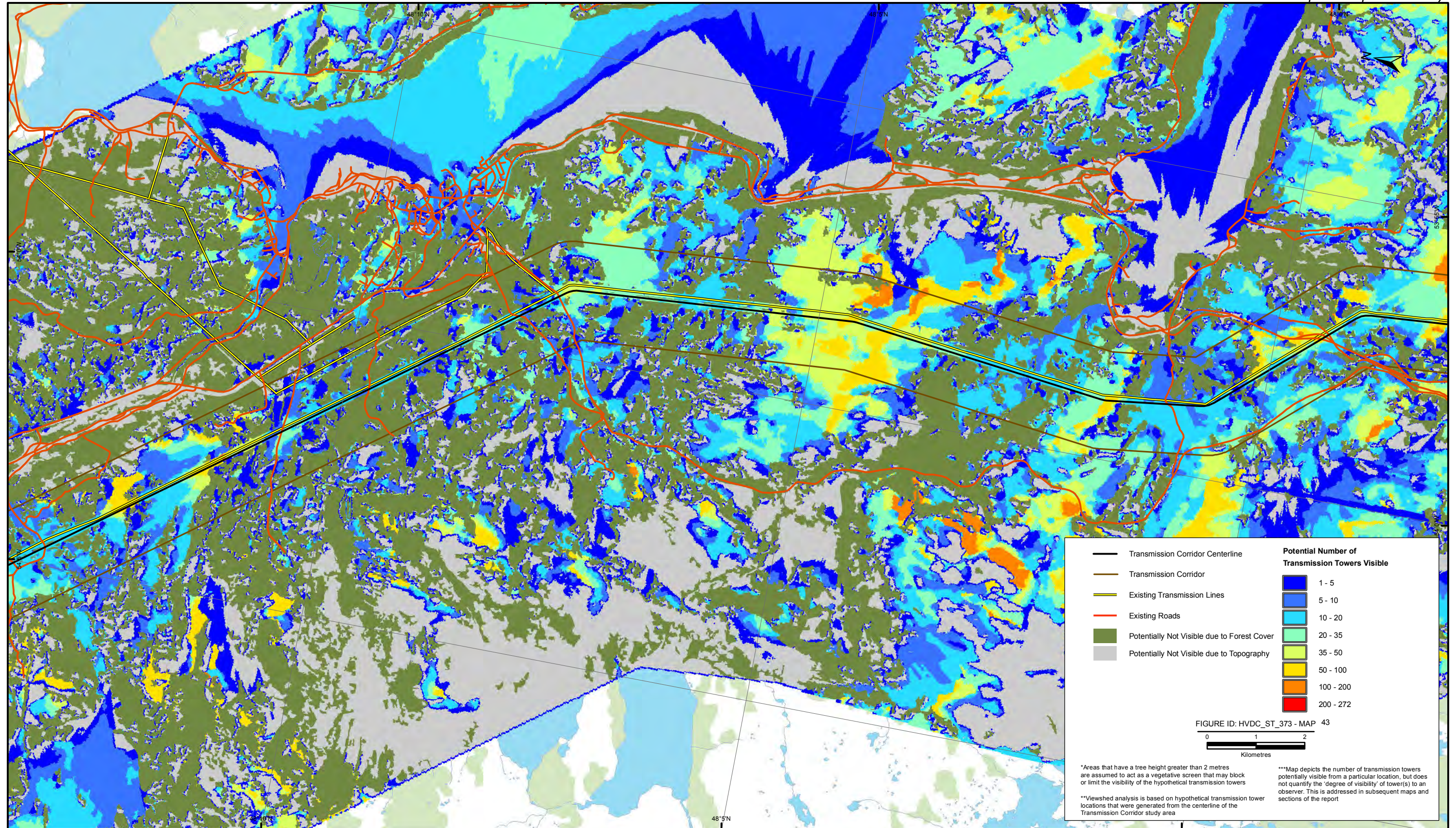


Figure 3.80

Viewshed Modelling - Potential Number of Transmission Towers Visible: Gull Island to Soldiers Pond, Map 43



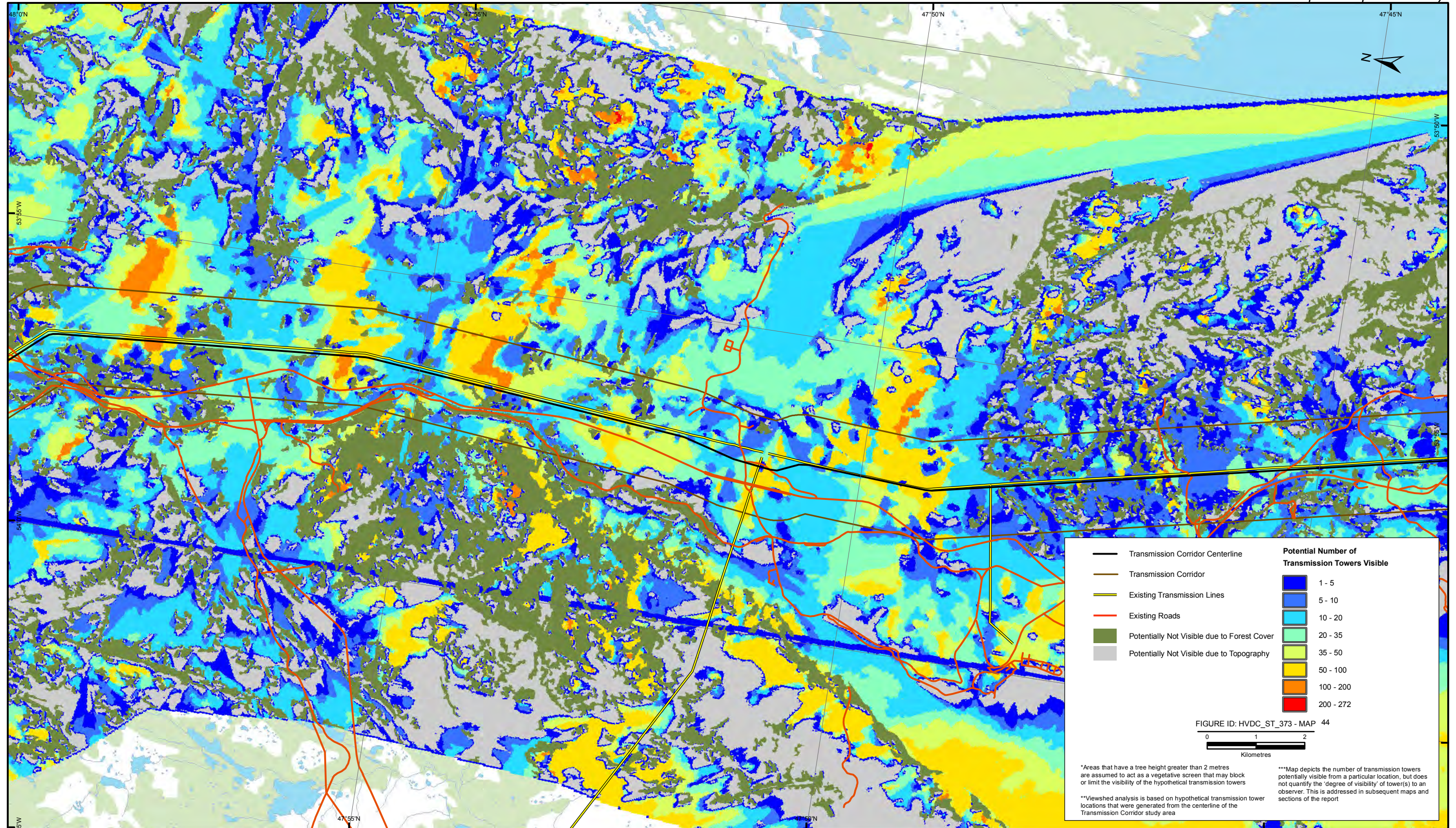


Figure 3.81

Viewshed Modelling - Potential Number of Transmission Towers Visible: Gull Island to Soldiers Pond, Map 44



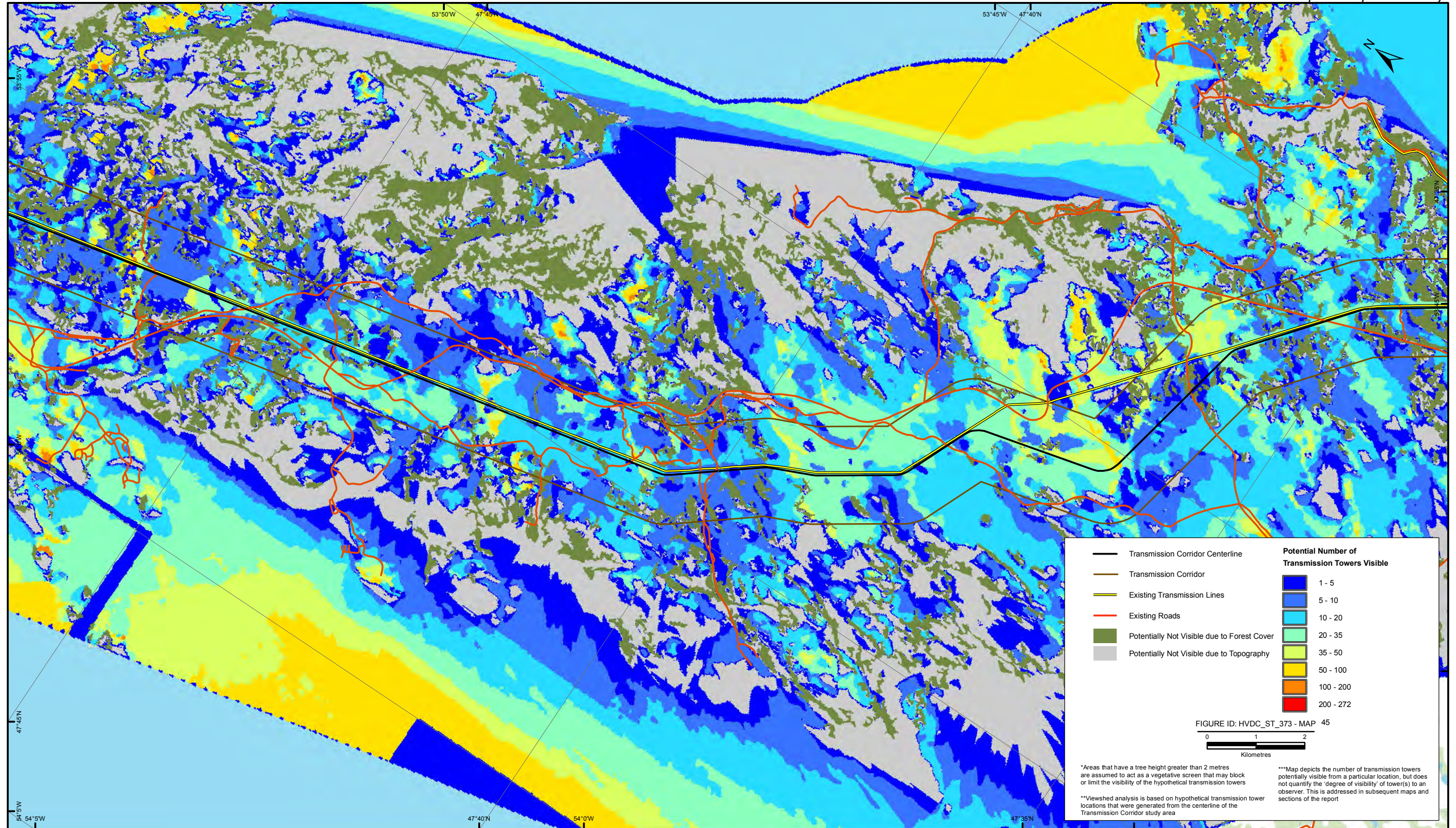


Figure 3.82

Viewshed Modelling - Potential Number of Transmission Towers Visible: Gull Island to Soldiers Pond, Map 45



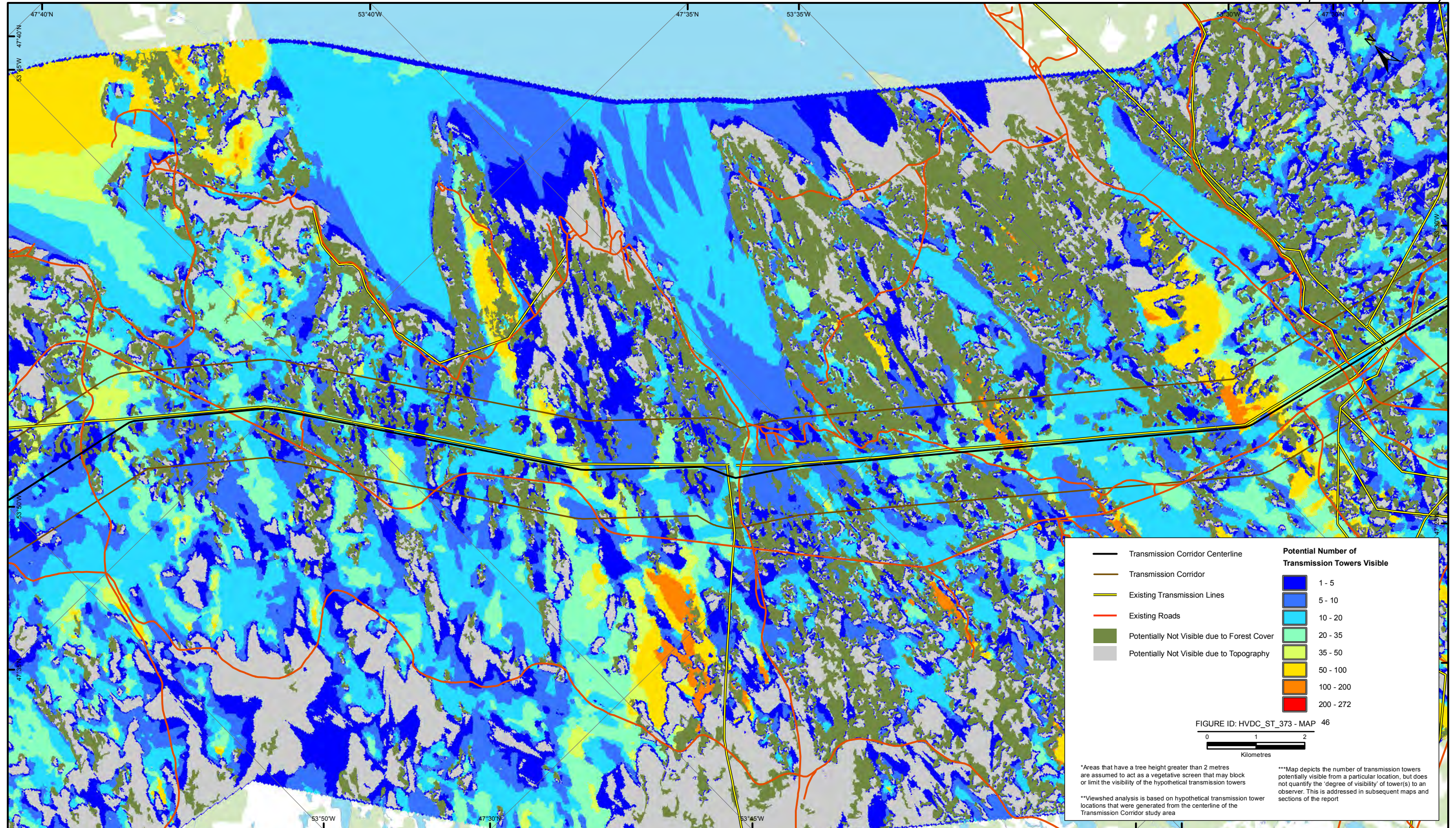


Figure 3.83

Viewshed Modelling - Potential Number of Transmission Towers Visible: Gull Island to Soldiers Pond, Map 46



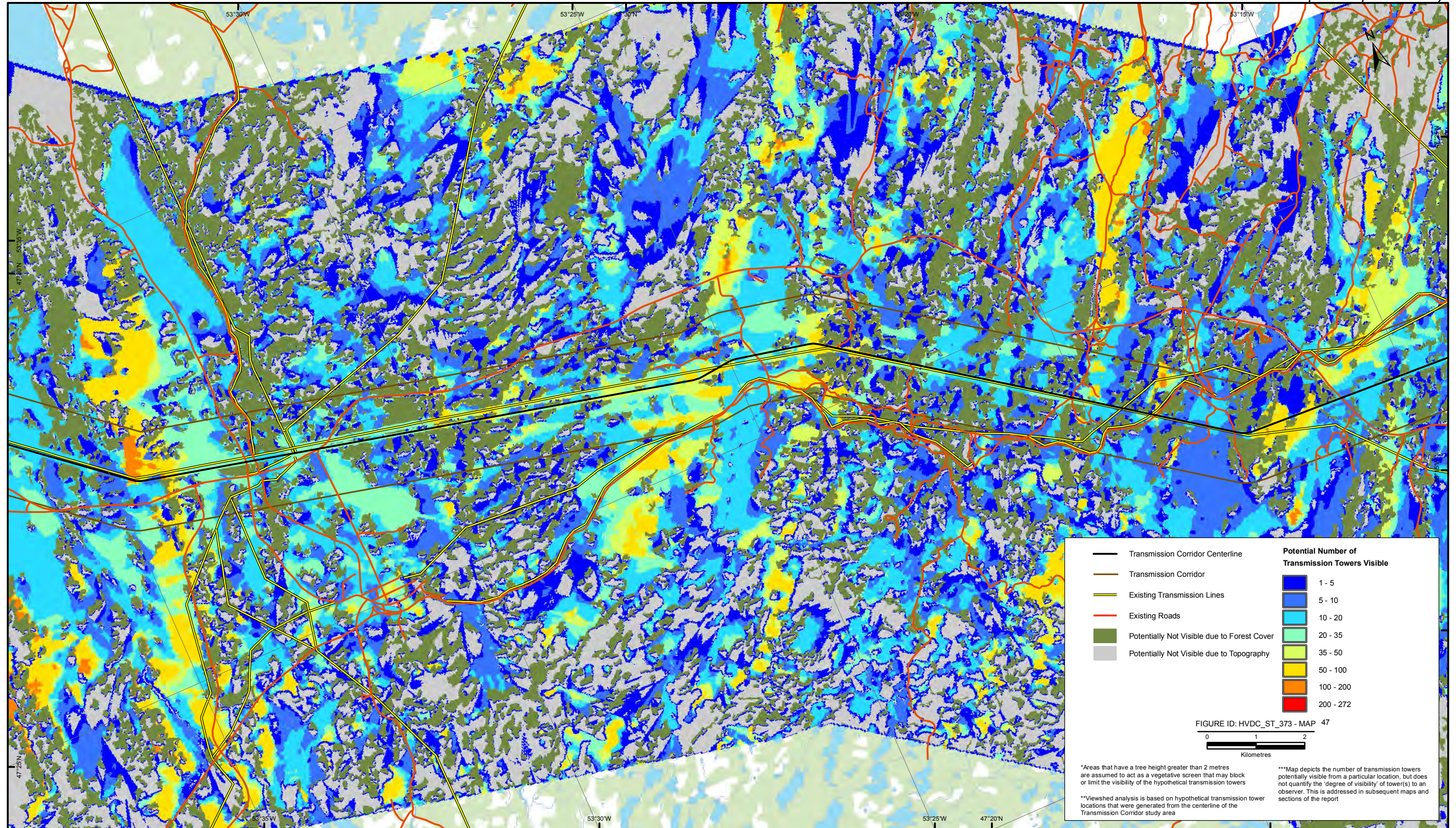


Figure 3.84

Viewshed Modelling - Potential Number of Transmission Towers Visible: Gull Island to Soldiers Pond, Map 47



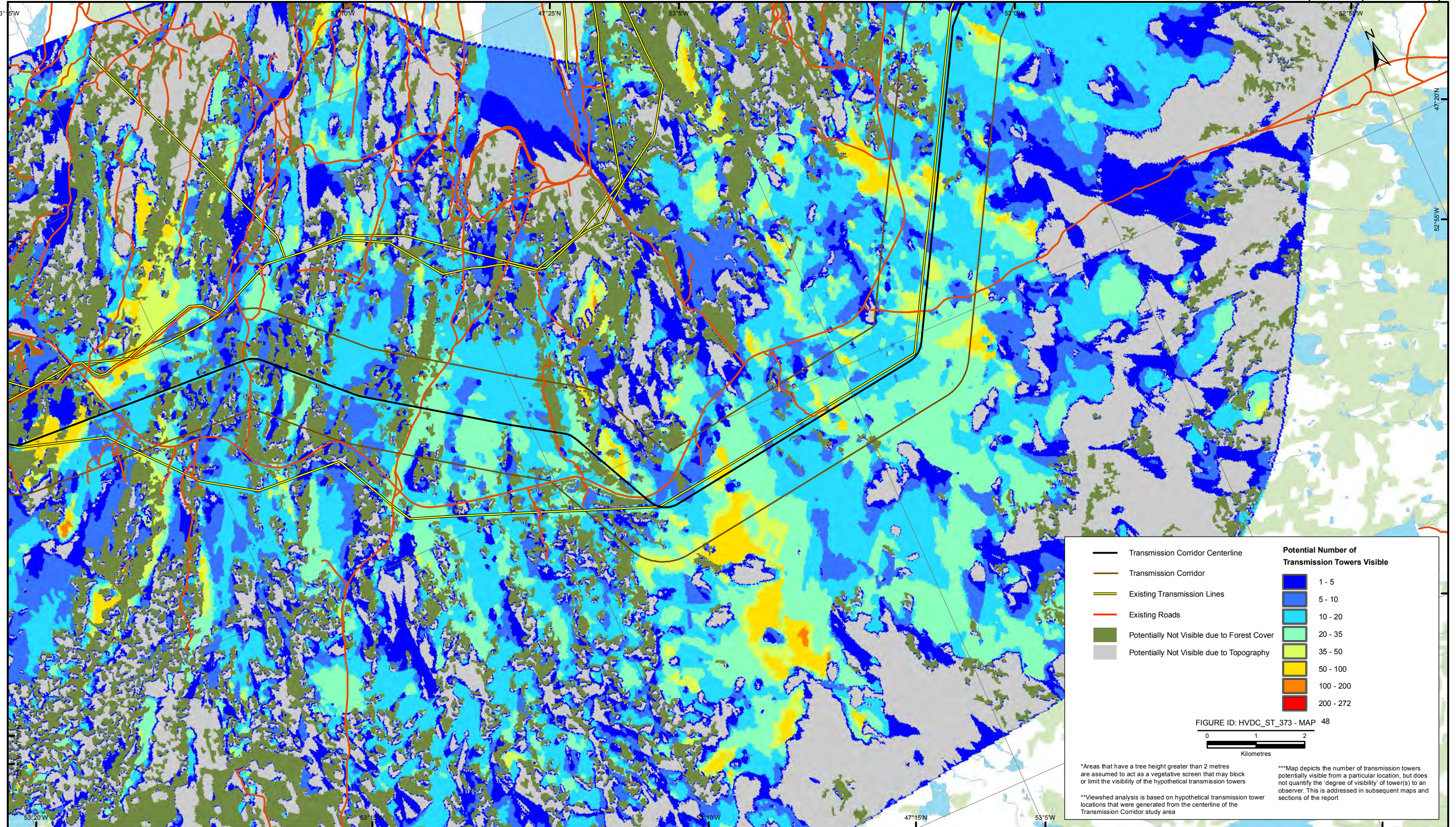


Figure 3.85

Viewshed Modelling - Potential Number of Transmission Towers Visible: Gull Island to Soldiers Pond, Map 48



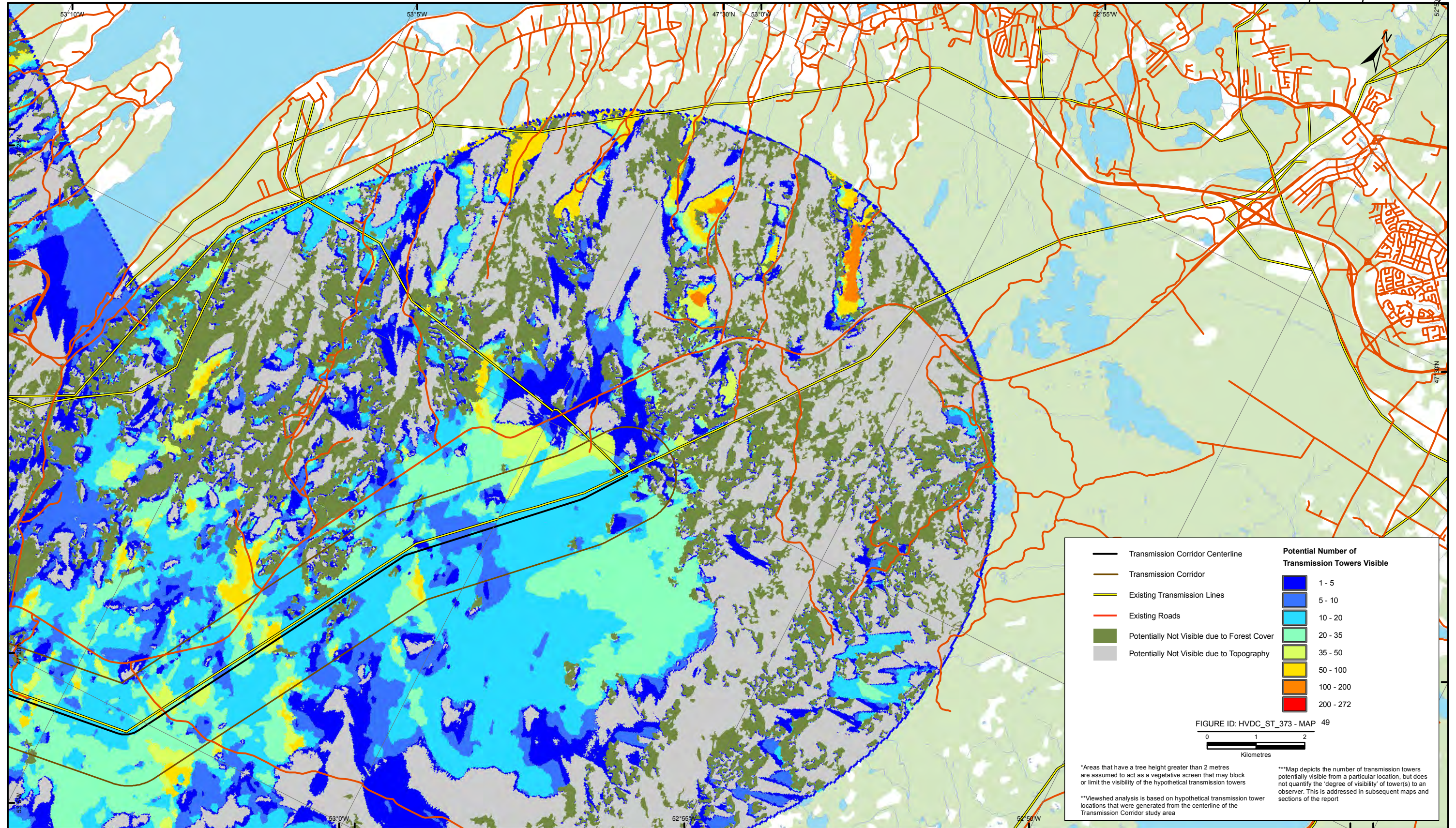


Figure 3.86

Viewshed Modelling - Potential Number of Transmission Towers Visible: Gull Island to Soldiers Pond, Map 49



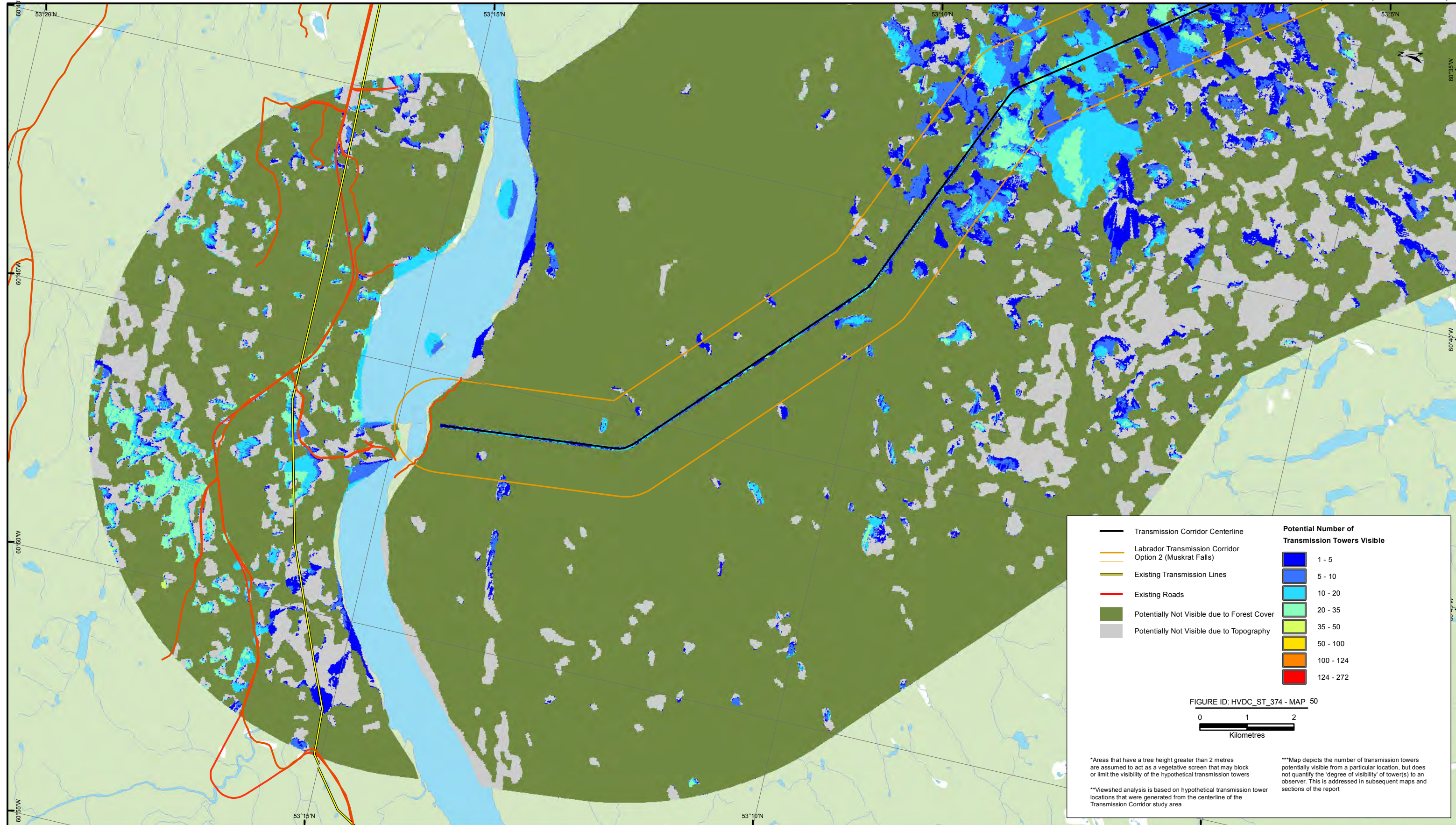


Figure 3.87

Viewshed Modelling - Potential Number of Transmission Towers Visible: Muskrat Falls Corridor Option, Map 50



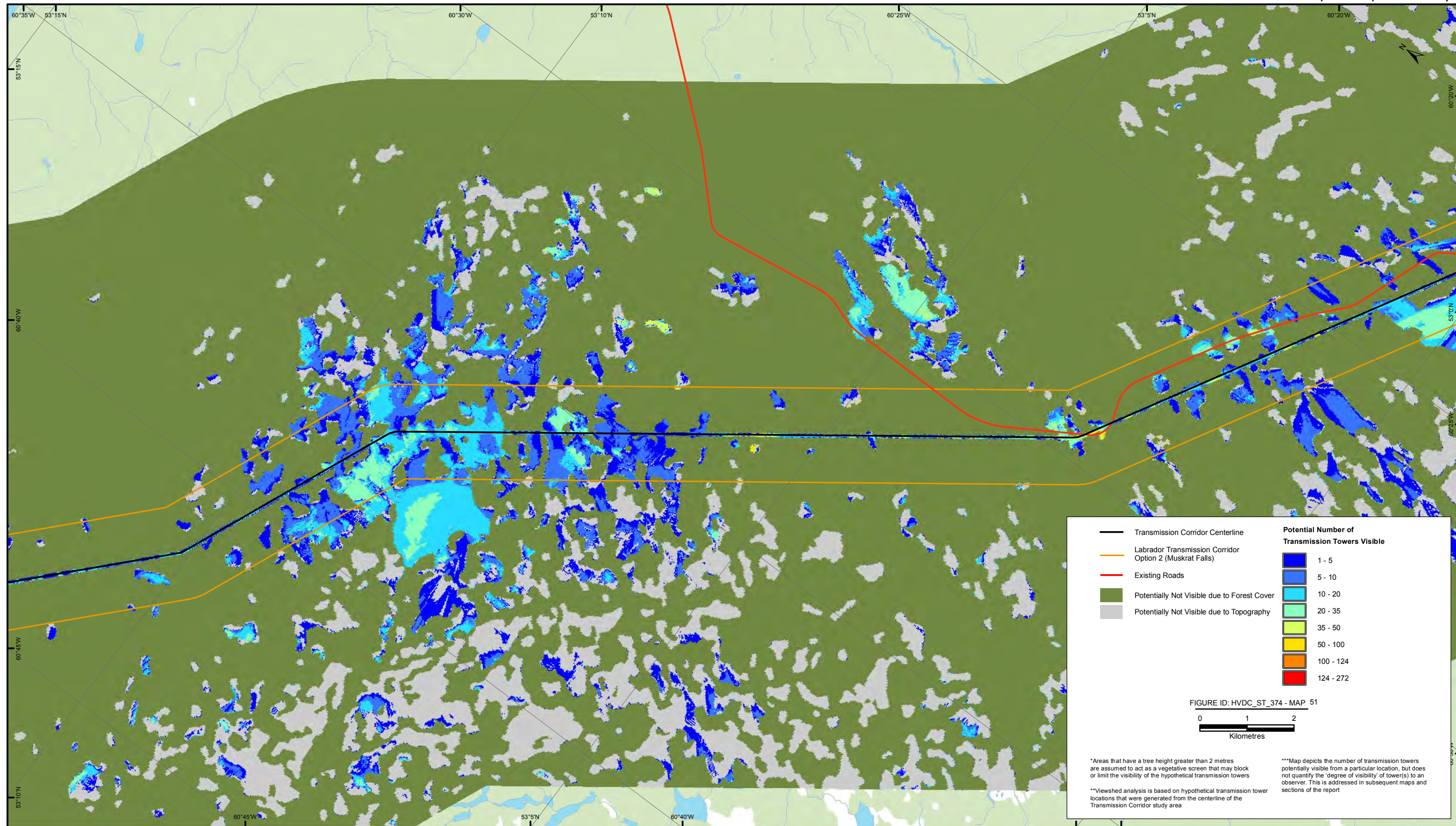


Figure 3.88

Viewshed Modelling - Potential Number of Transmission Towers Visible: Muskrat Falls Corridor Option, Map 51



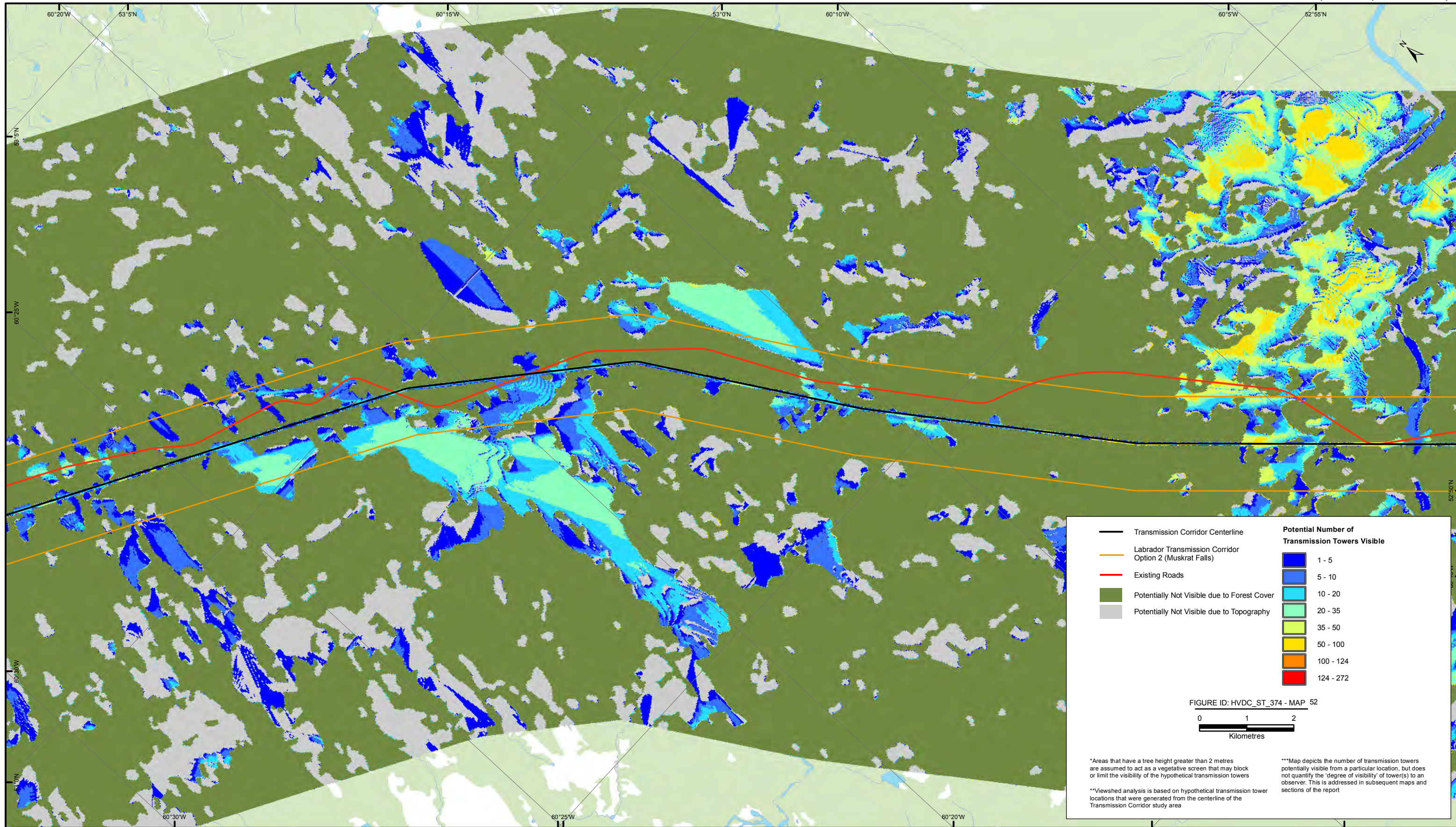


Figure 3.89

Viewshed Modelling - Potential Number of Transmission Towers Visible: Muskrat Falls Corridor Option, Map 52



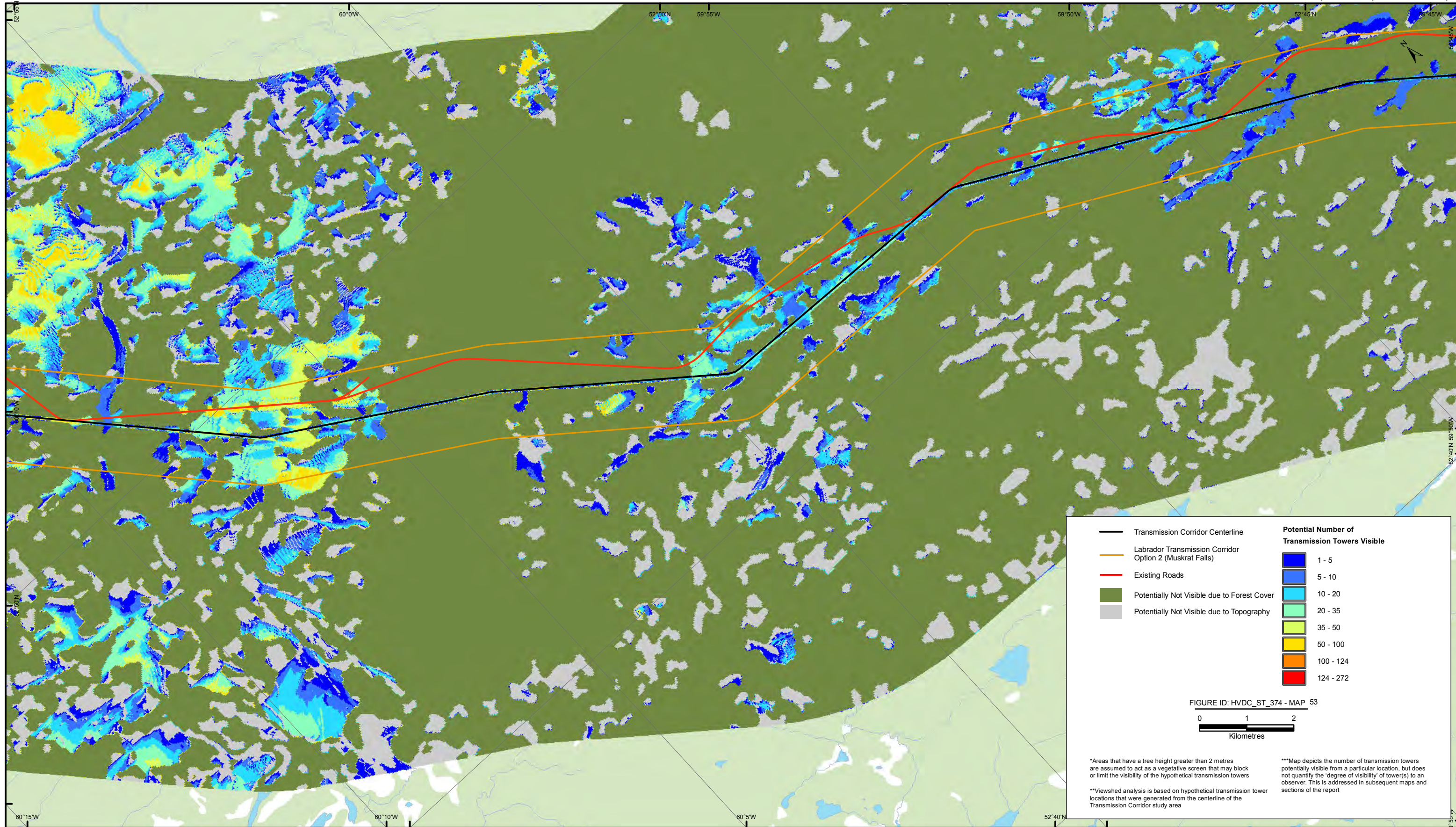


Figure 3.90



Viewshed Modelling - Potential Number of Transmission Towers Visible: Muskrat Falls Corridor Option, Map 53

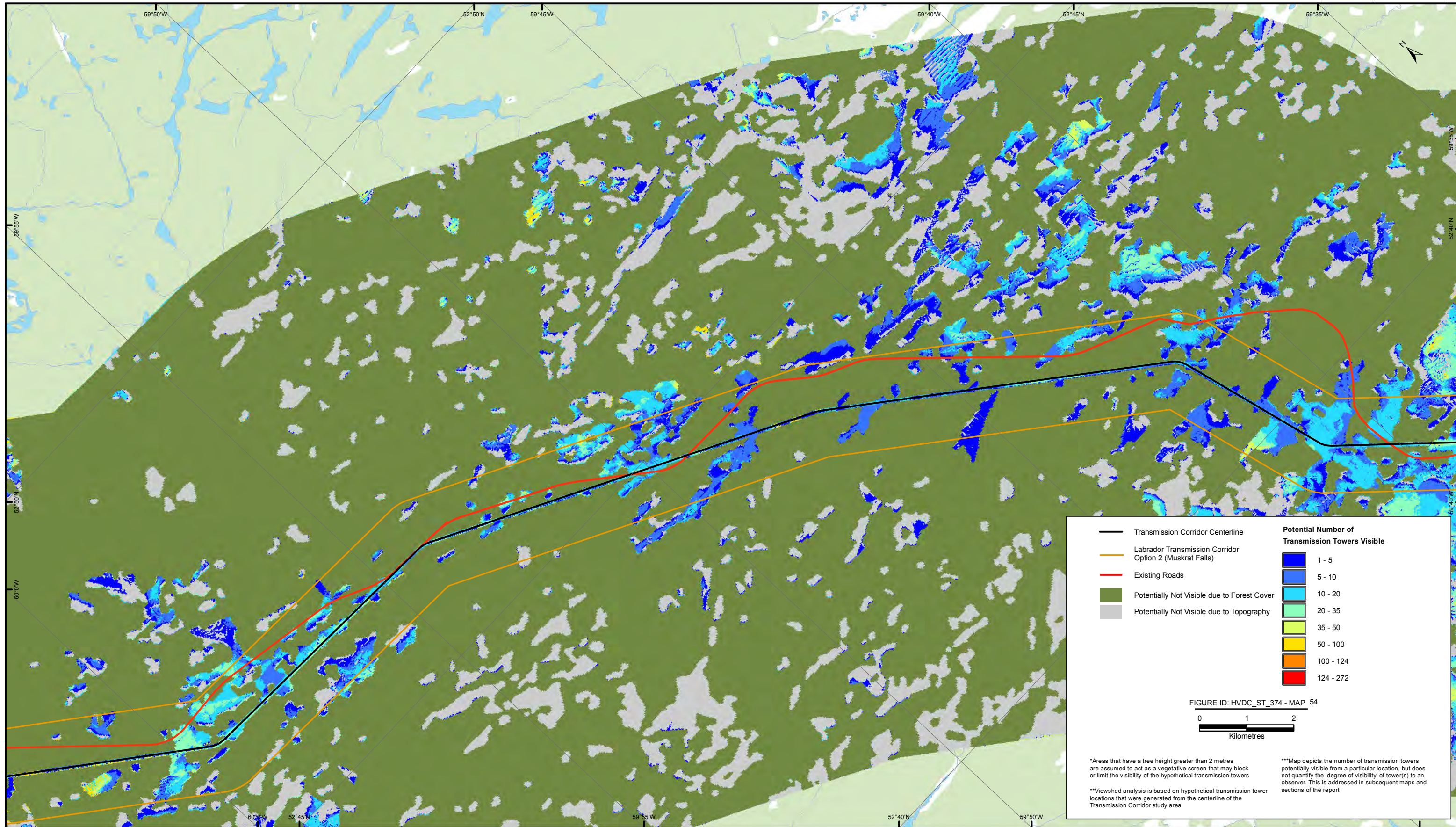


Figure 3.91

Viewshed Modelling - Potential Number of Transmission Towers Visible: Muskrat Falls Corridor Option, Map 54



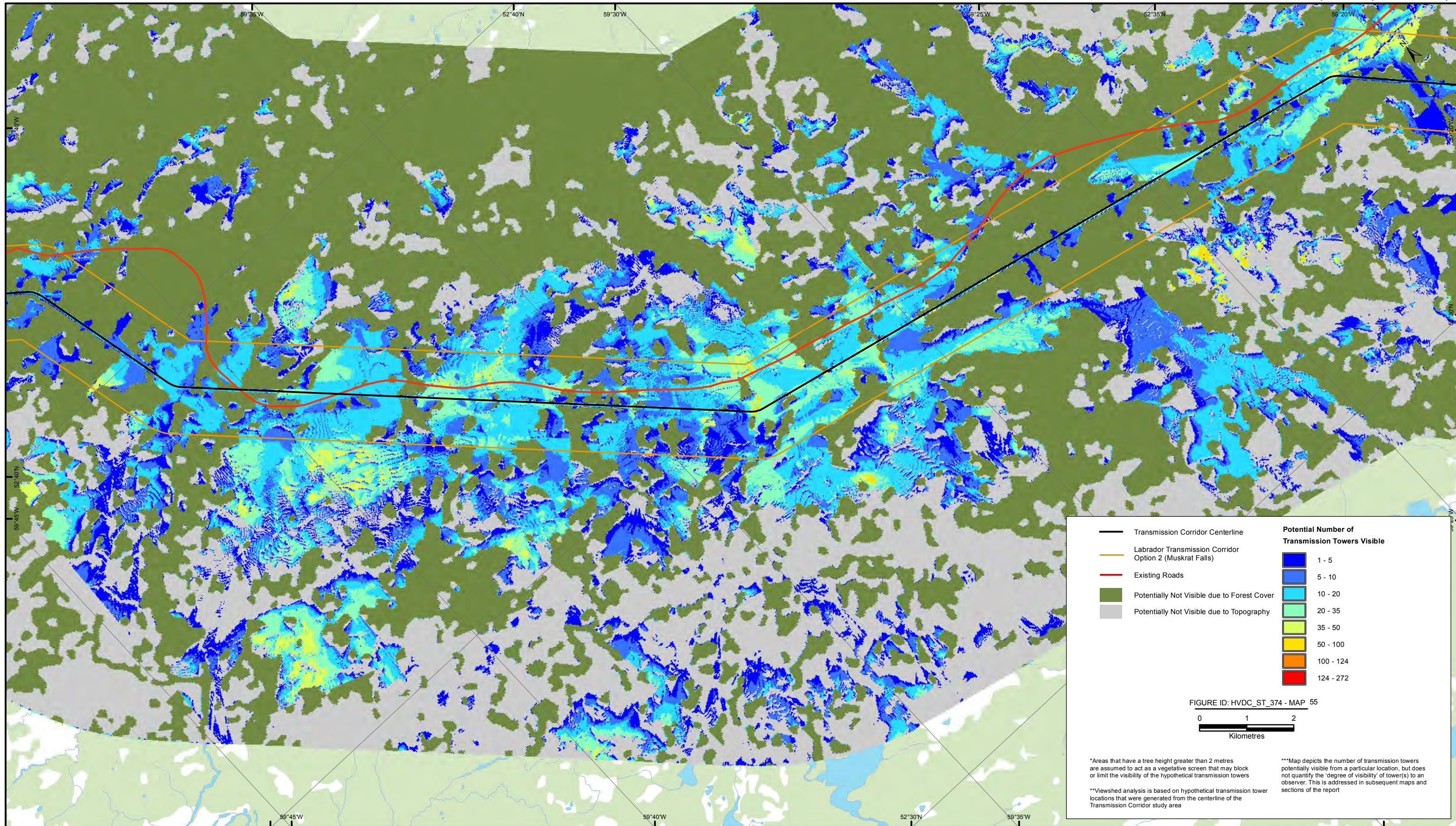


Figure 3.92

Viewshed Modelling - Potential Number of Transmission Towers Visible: Muskrat Falls Corridor Option, Map 55



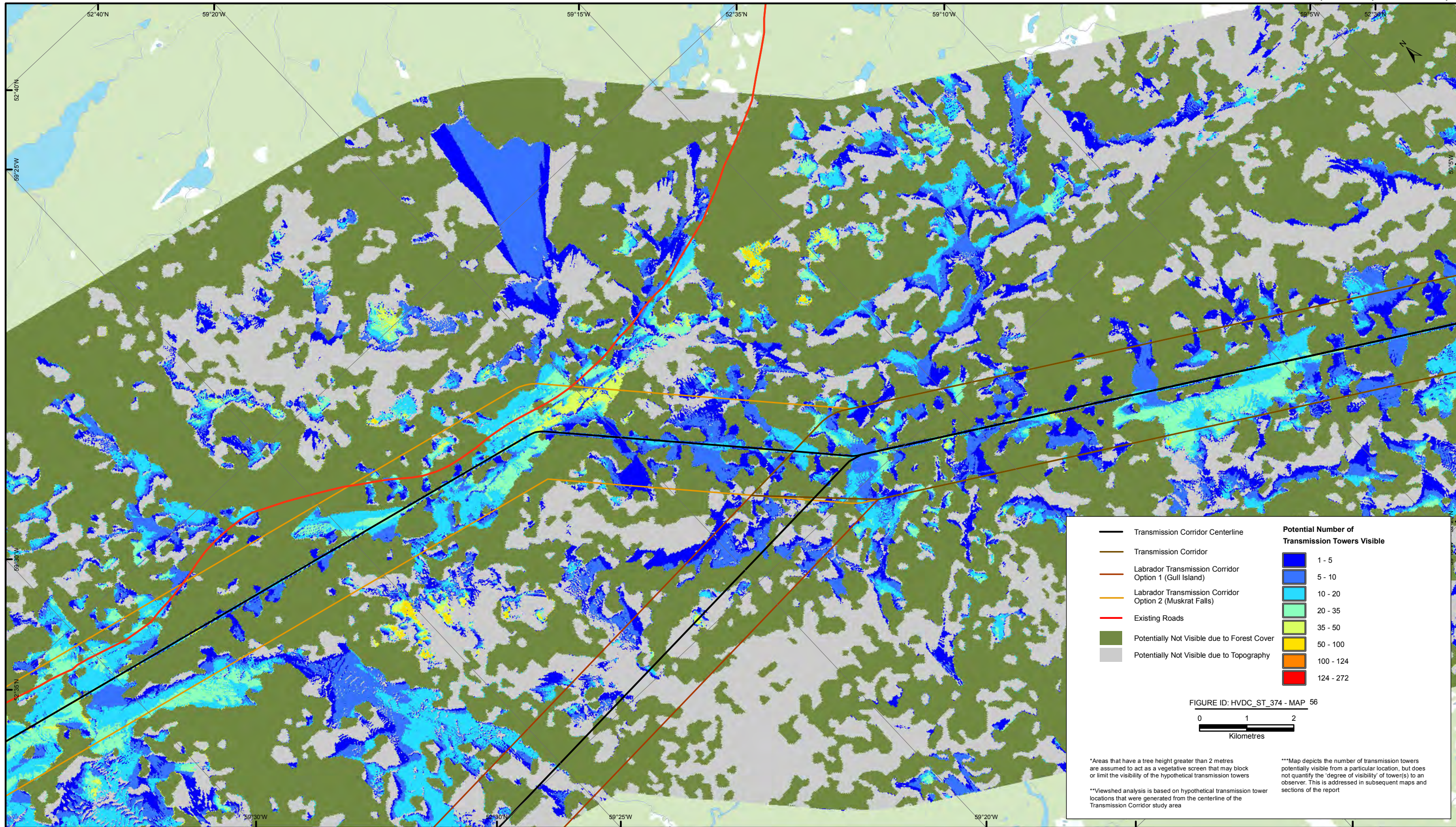


Figure 3.93

Viewshed Modelling - Potential Number of Transmission Towers Visible: Muskrat Falls Corridor Option, Map 56



Figure 3.94 Viewshed Modelling: Likely Visibility of the Transmission Line, Southeastern Labrador Region

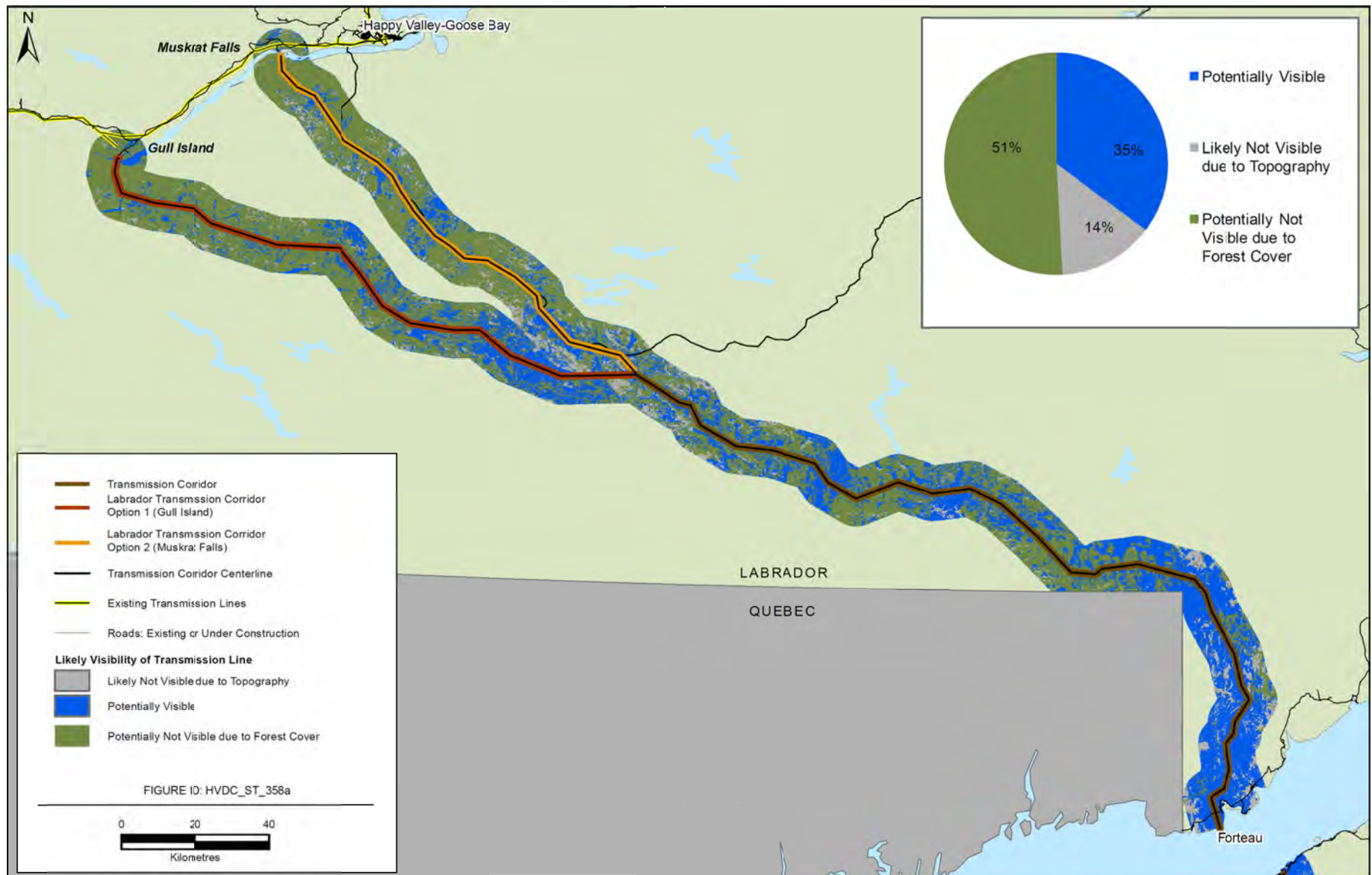


Figure 3.95 Viewshed Modelling: Likely Visibility of the Transmission Line, Northern Peninsula Region

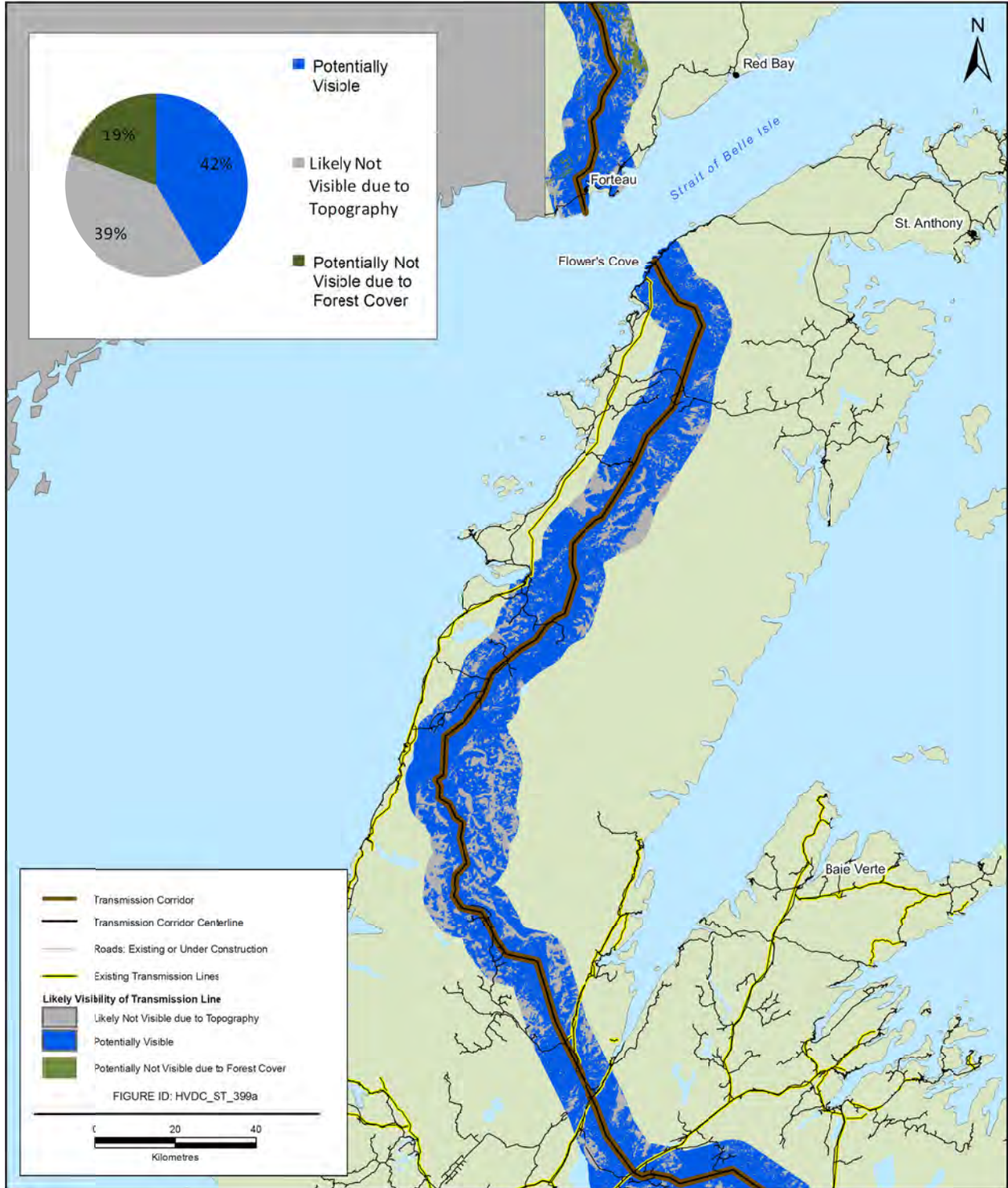


Figure 3.96 Viewshed Modelling: Likely Visibility of the Transmission Line, Central and Eastern Newfoundland Region

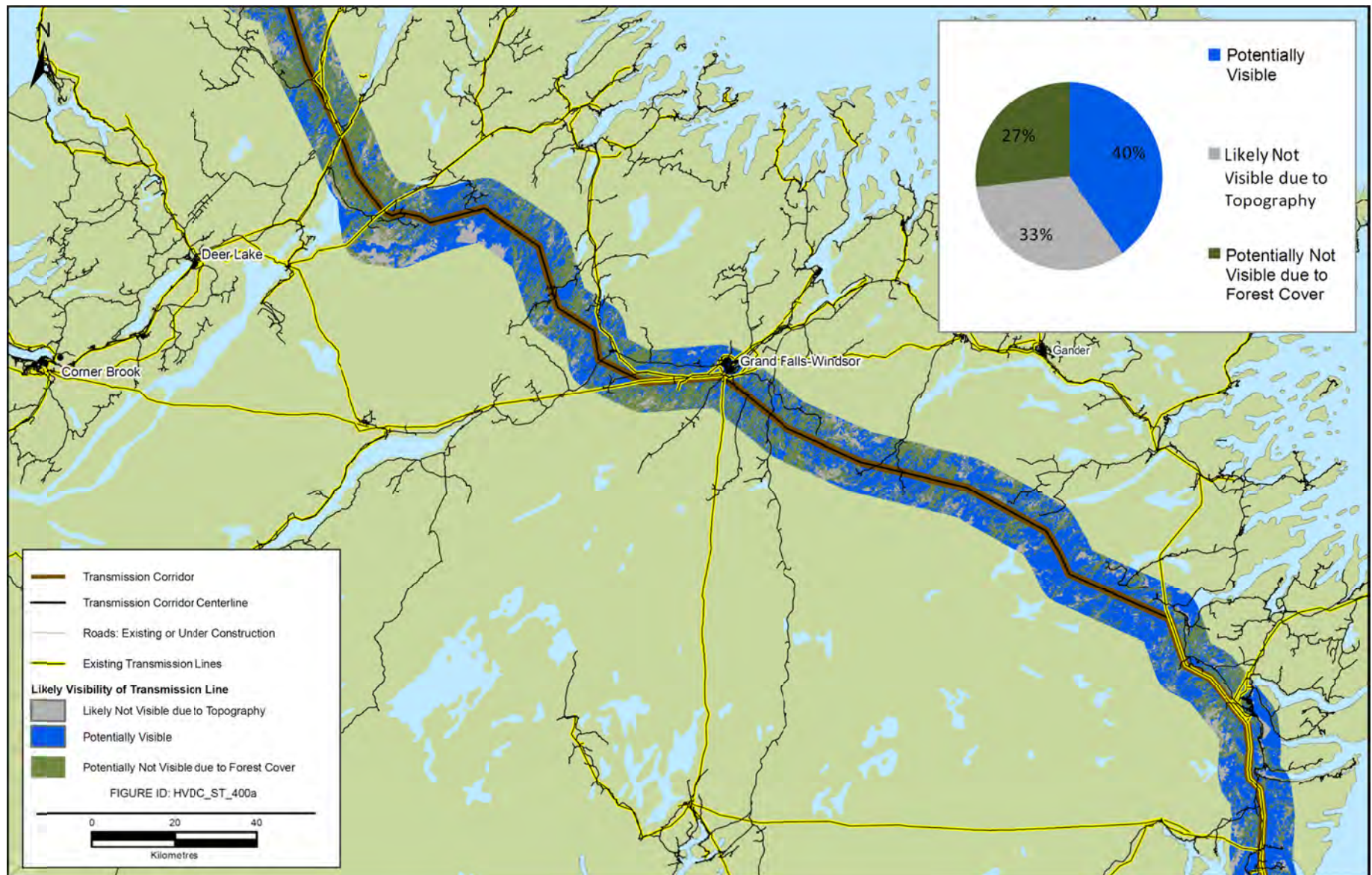


Figure 3.97 Viewshed Modelling: Likely Visibility of the Transmission Line, Avalon Peninsula Region

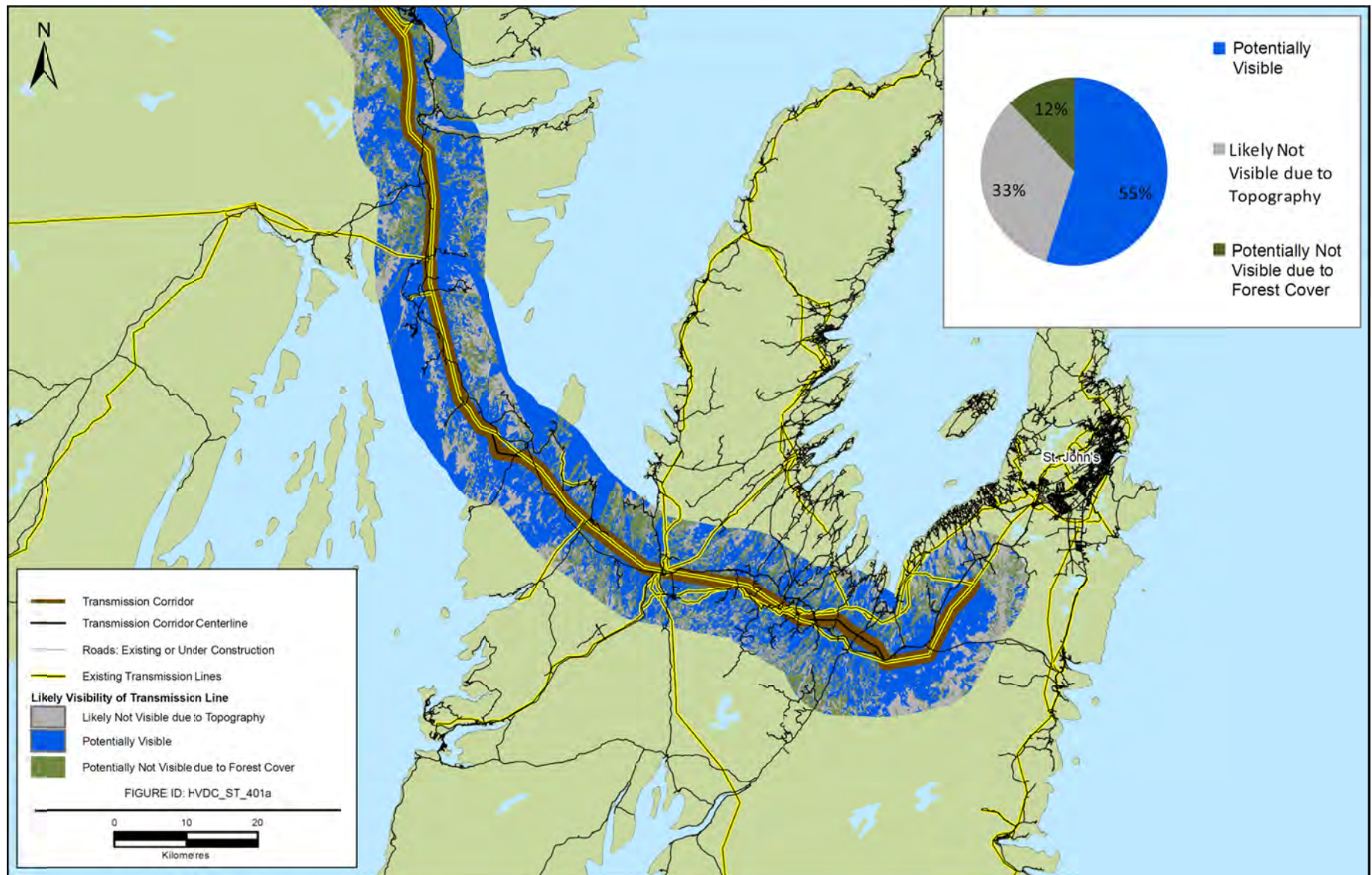


Figure 3.98 Viewshed Modelling - Visual Exposure, Index



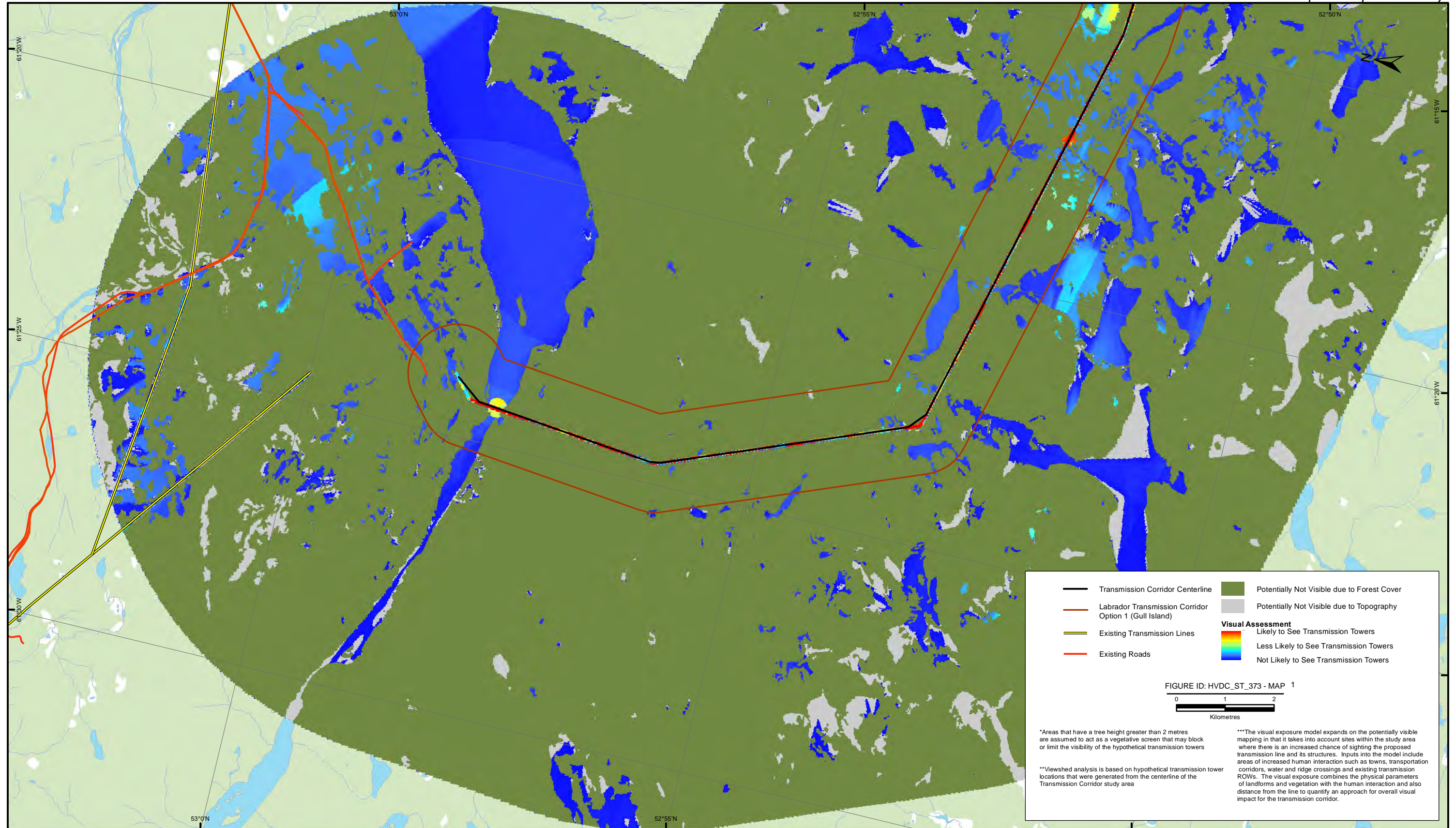


Figure 3.99

Viewshed Modelling - Visual Exposure: Gull Island to Soldiers Pond, Map 1



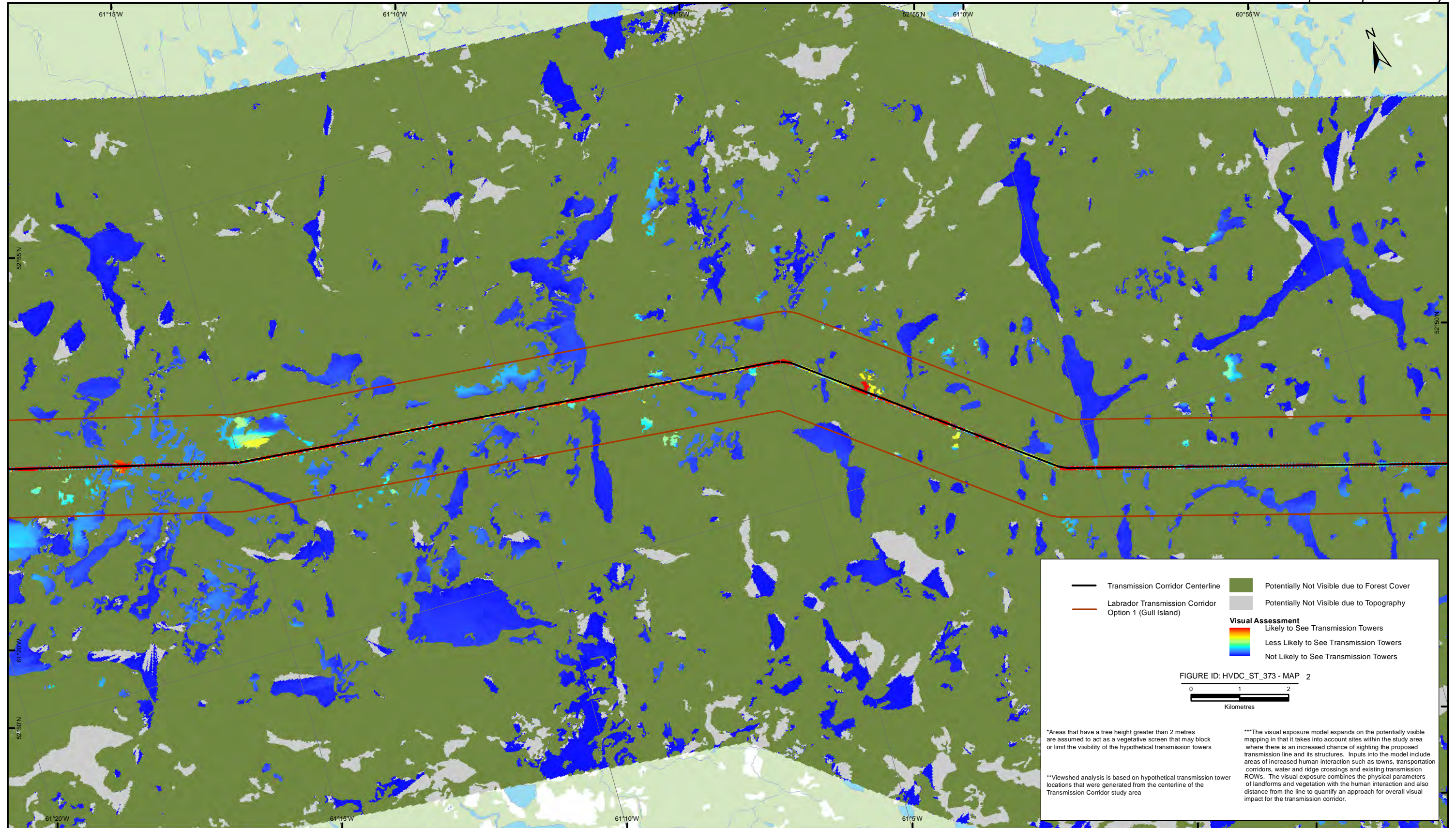


Figure 3.100

Viewshed Modelling - Visual Exposure: Gull Island to Soldiers Pond, Map 2



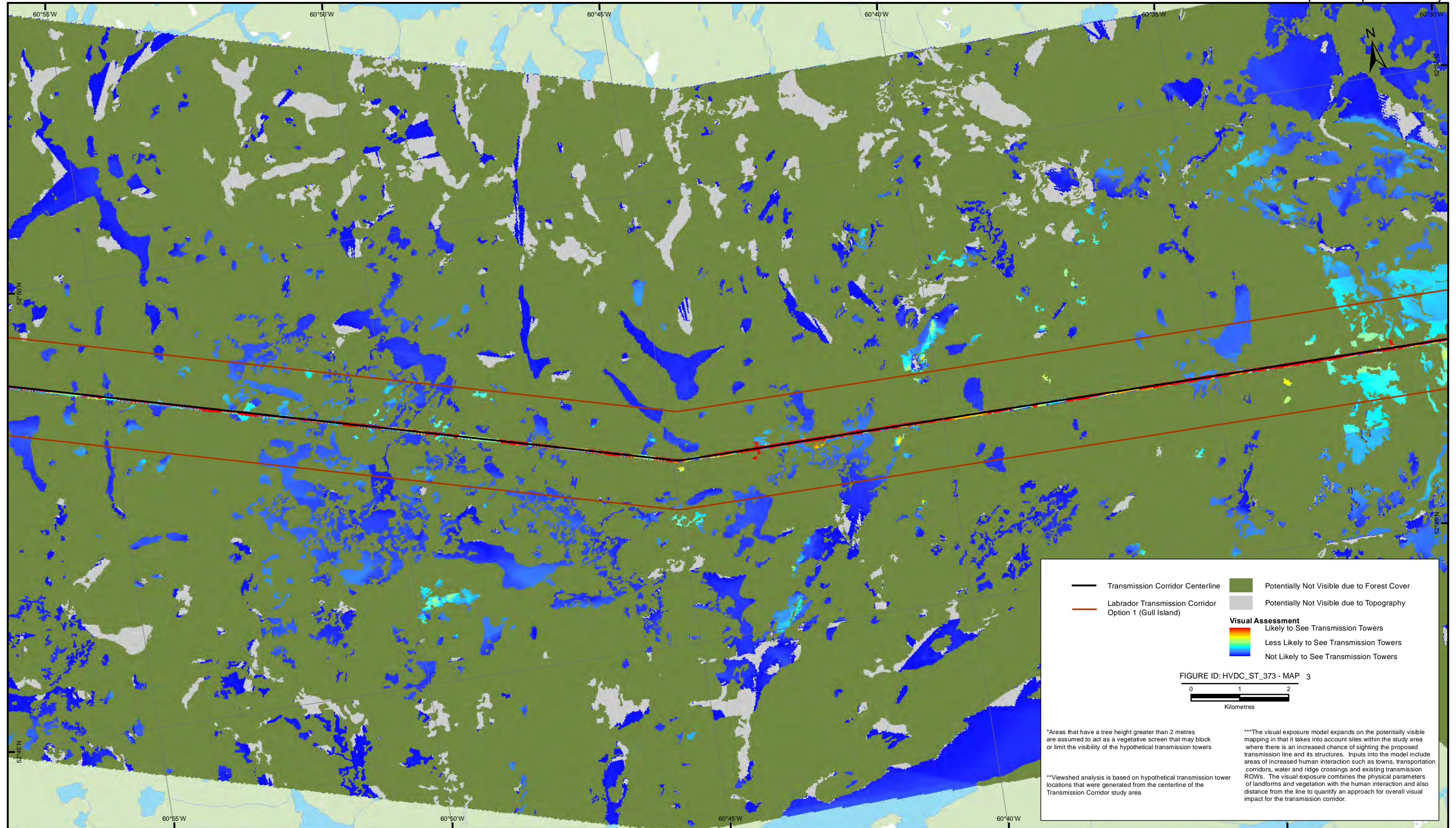


Figure 3.101

Viewshed Modelling - Visual Exposure: Gull Island to Soldiers Pond, Map 3



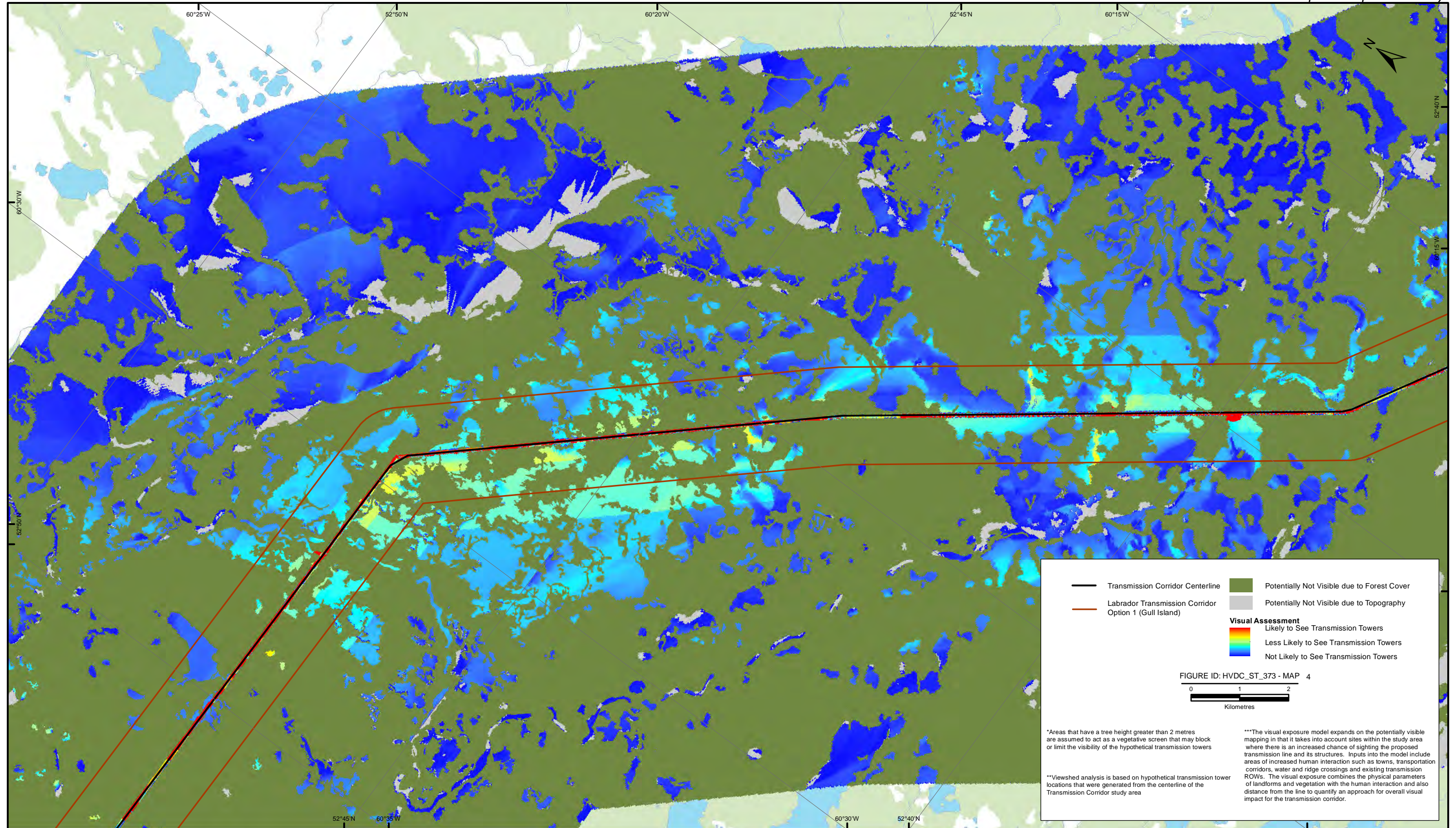


Figure 3.102

Viewshed Modelling - Visual Exposure: Gull Island to Soldiers Pond, Map 4



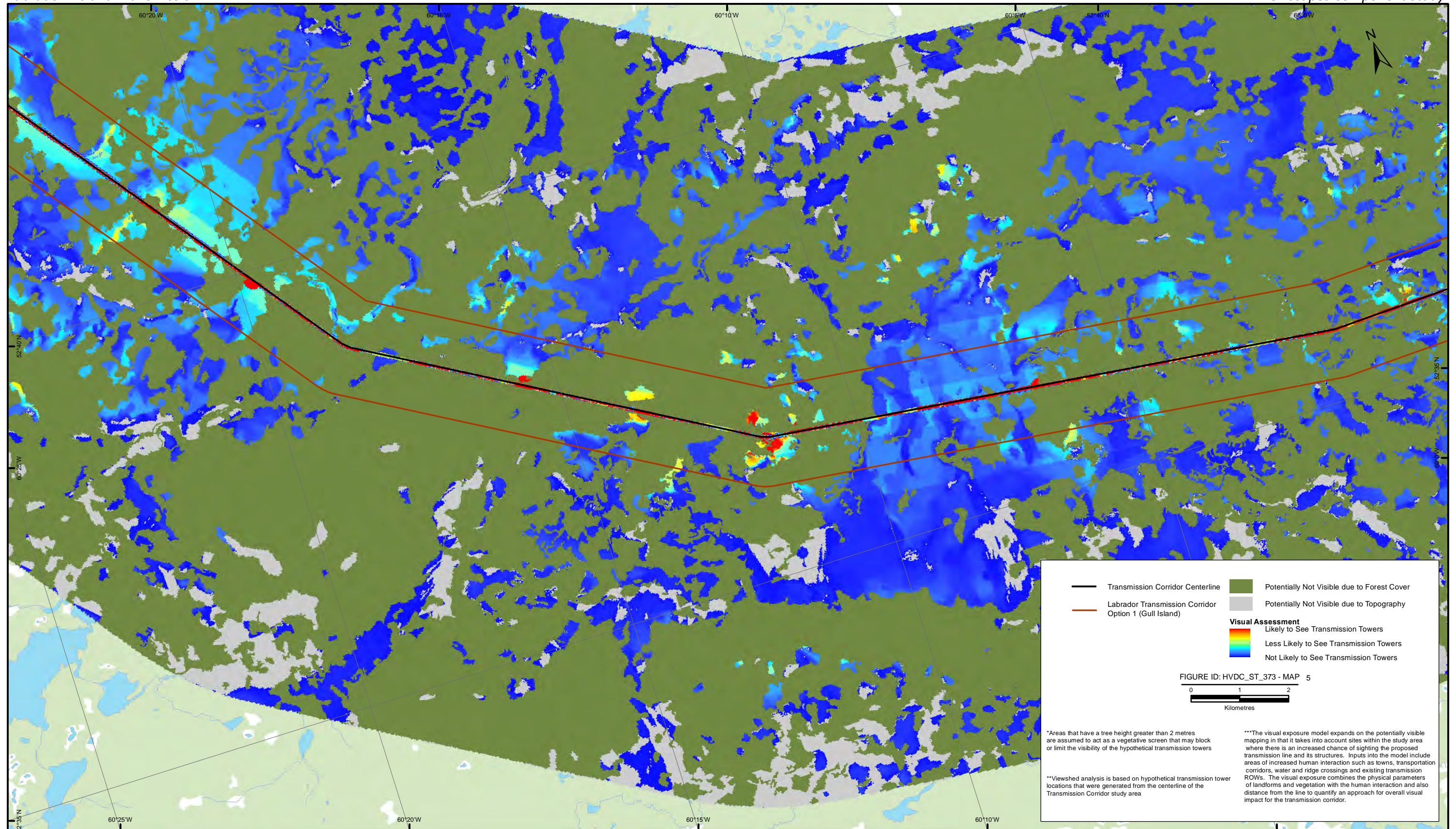


Figure 3.103

Viewshed Modelling - Visual Exposure: Gull Island to Soldiers Pond, Map 5



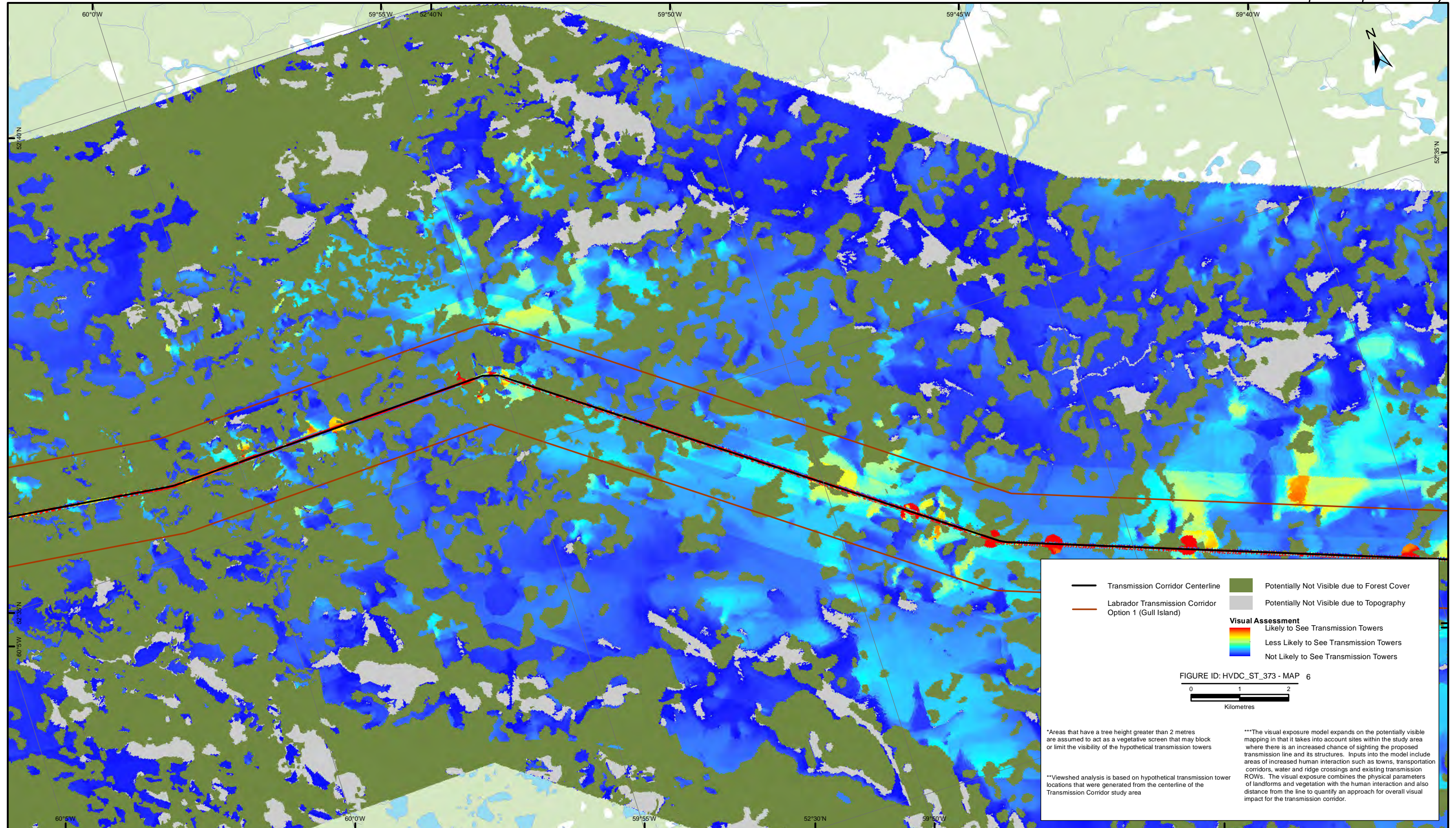


Figure 3.104

Viewshed Modelling - Visual Exposure: Gull Island to Soldiers Pond, Map 6



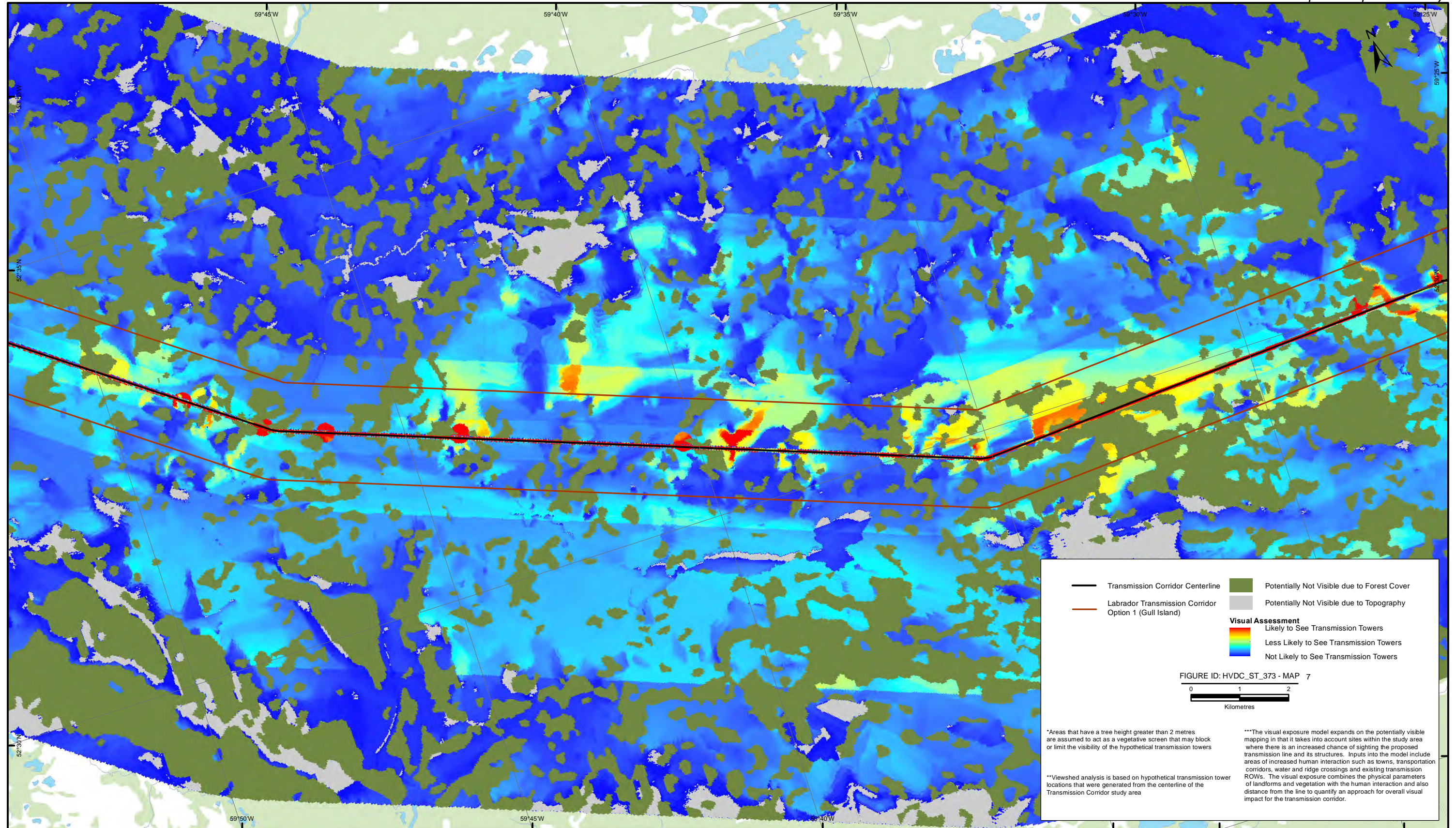


Figure 3.105

Viewshed Modelling - Visual Exposure: Gull Island to Soldiers Pond, Map 7



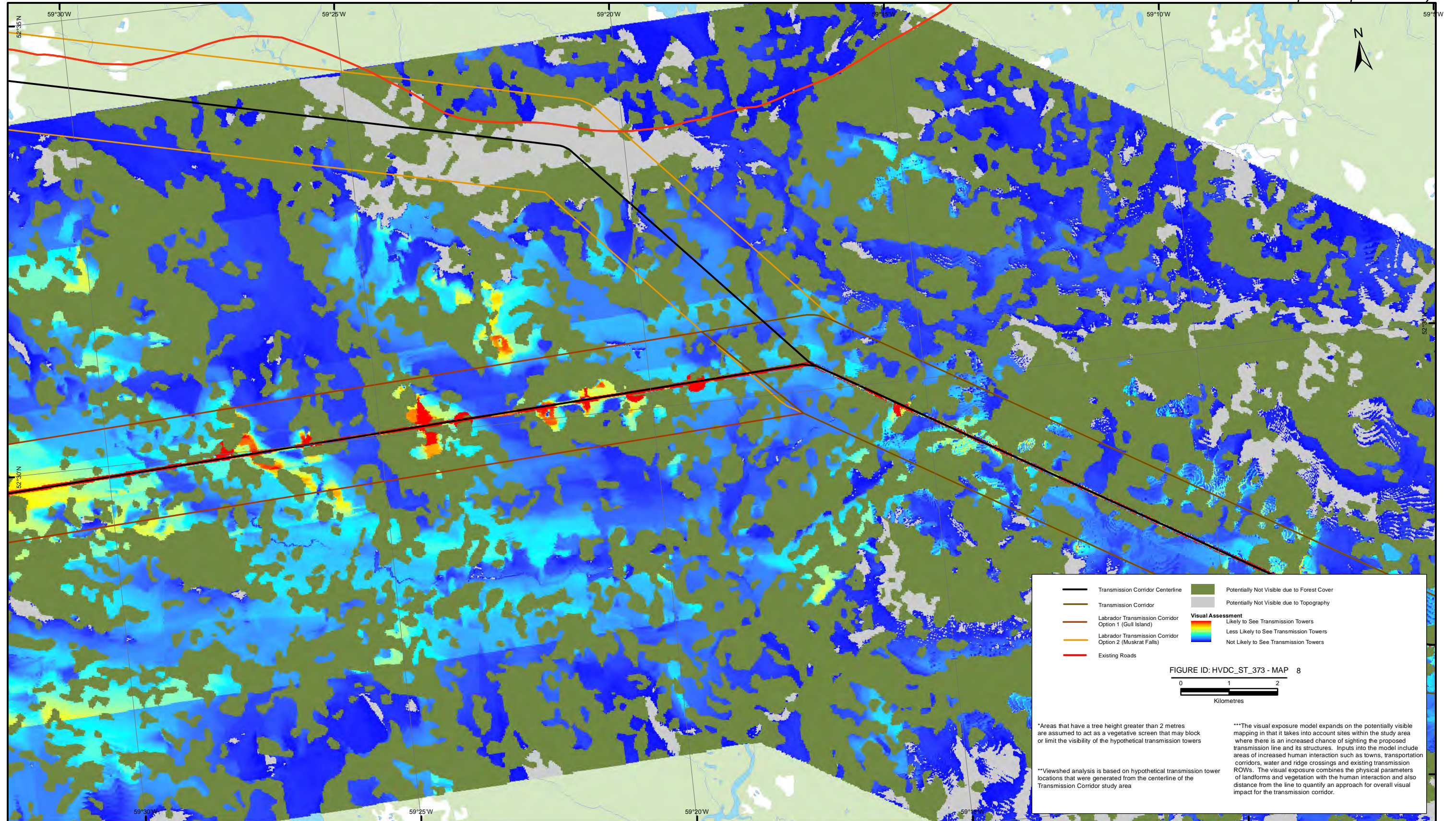


Figure 3.106

Viewshed Modelling - Visual Exposure: Gull Island to Soldiers Pond, Map 8



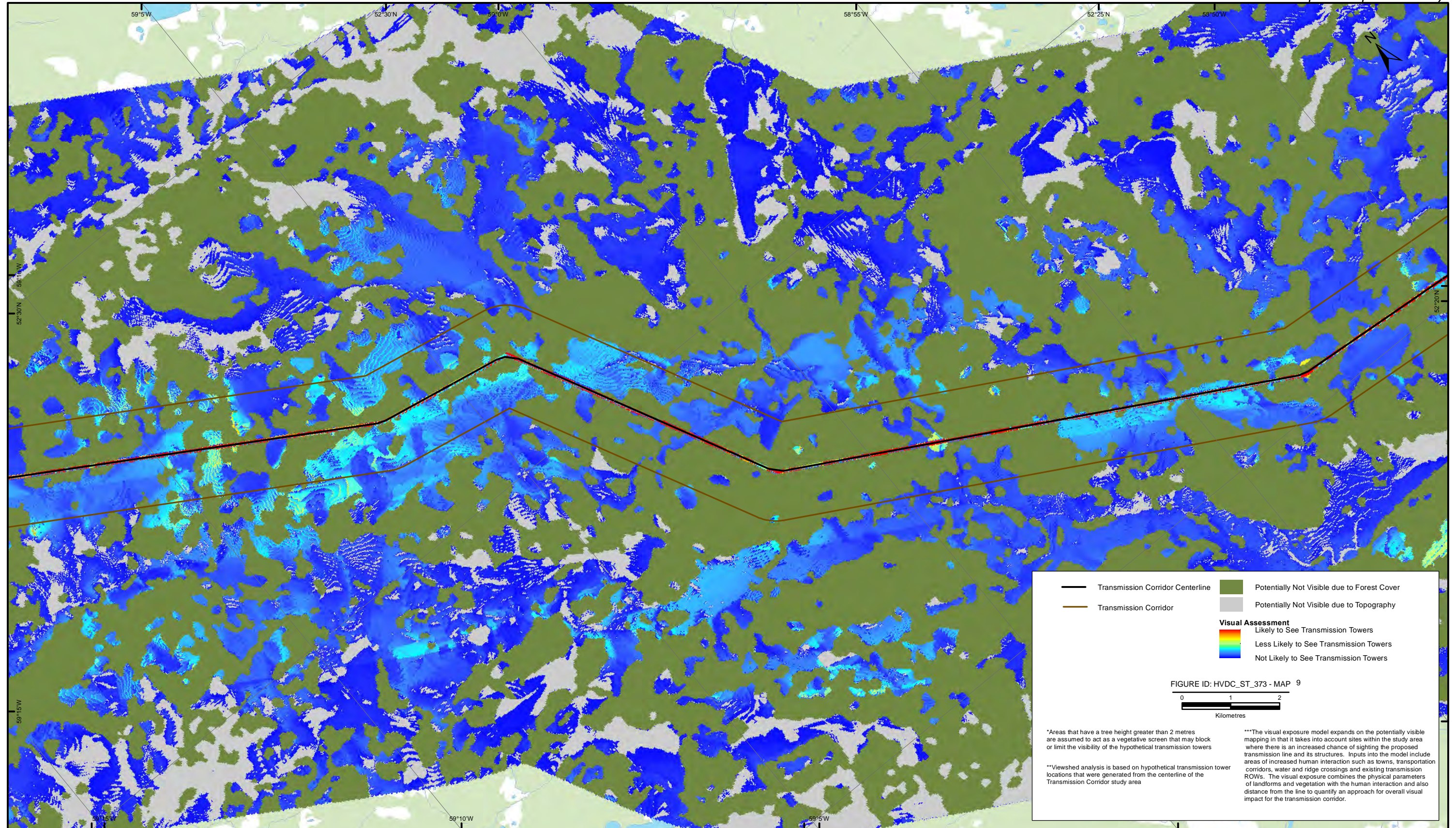


Figure 3.107

Viewshed Modelling - Visual Exposure: Gull Island to Soldiers Pond, Map 9



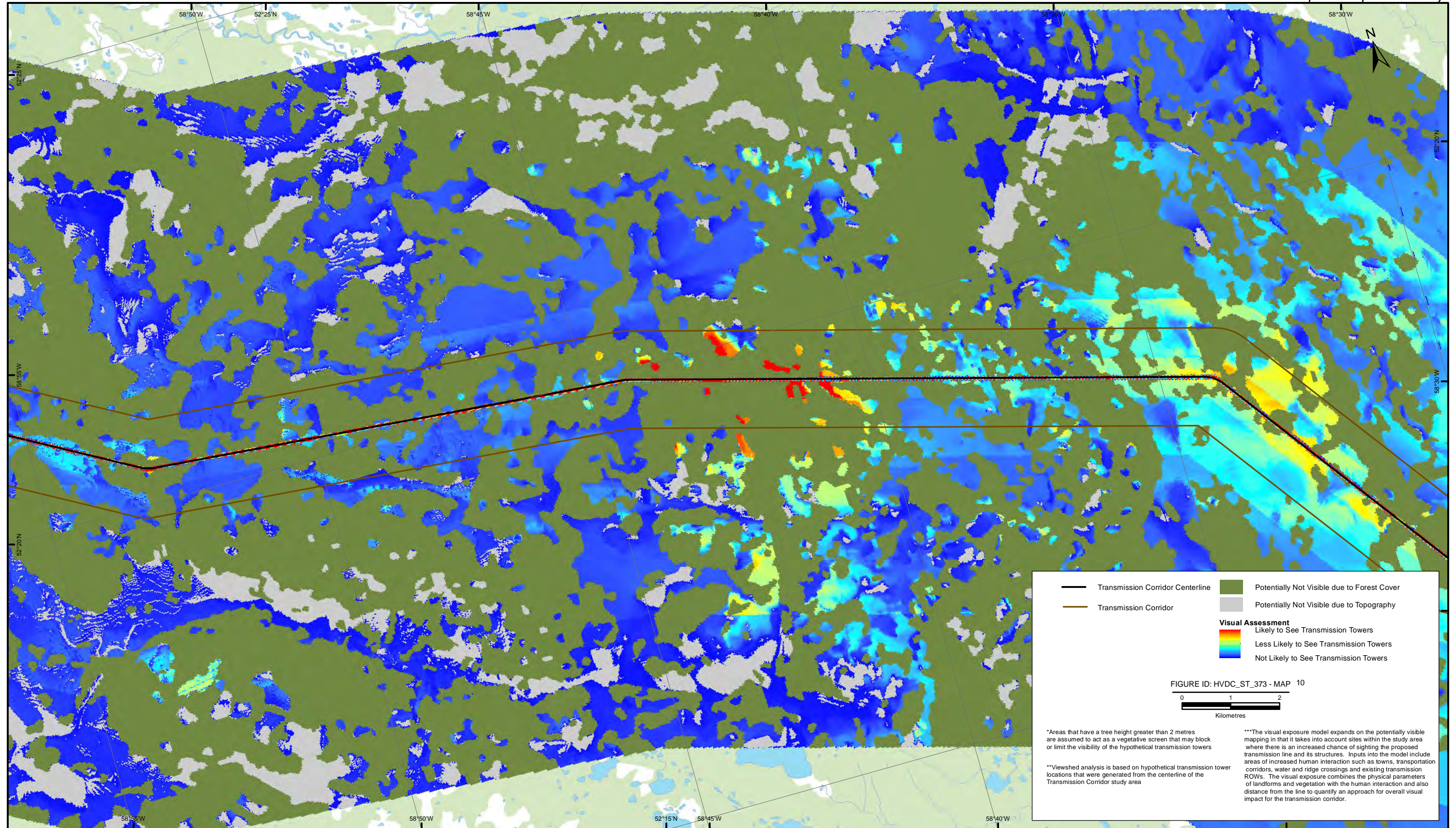


Figure 3.108

Viewshed Modelling - Visual Exposure: Gull Island to Soldiers Pond, Map 10



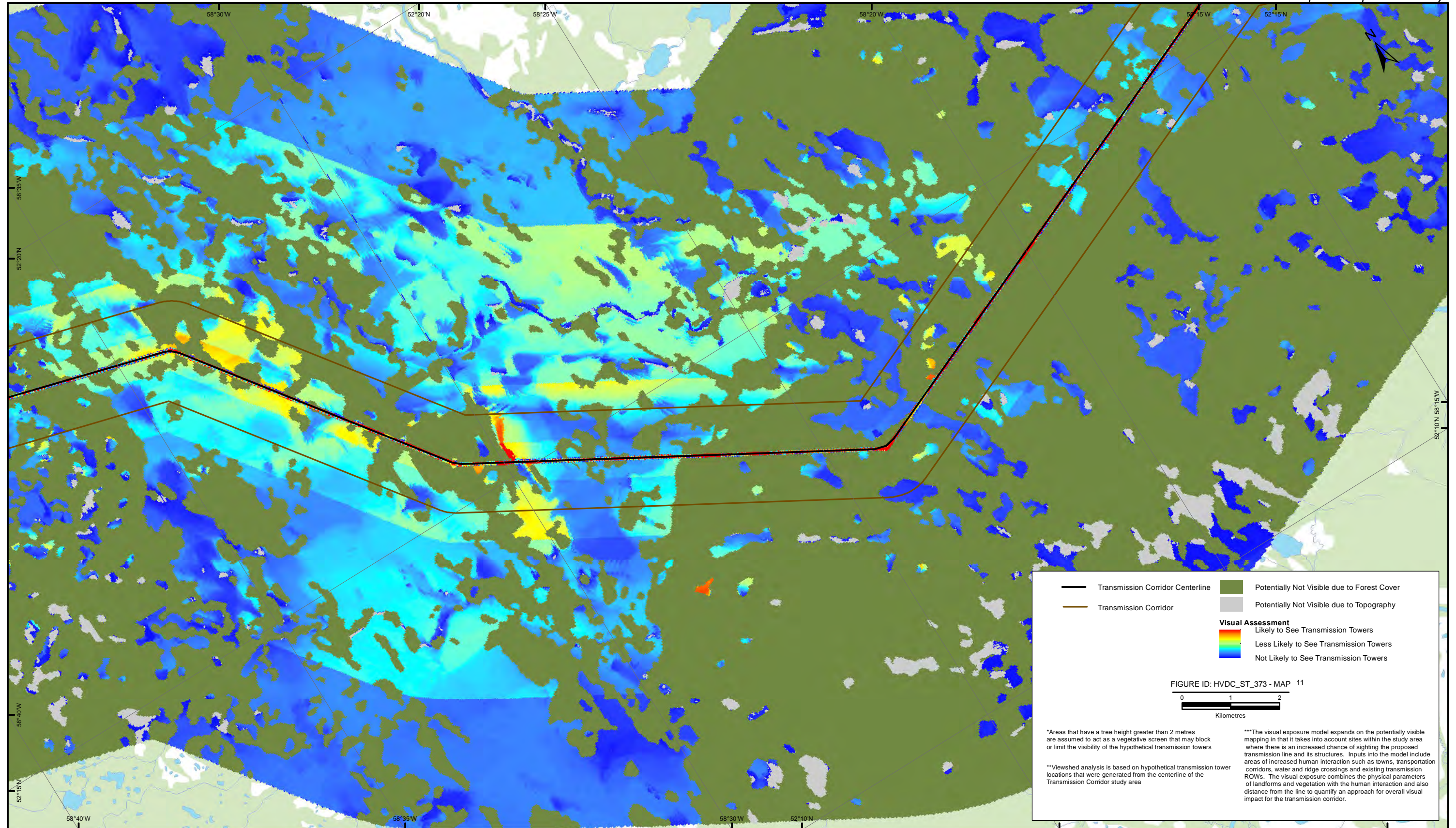


Figure 3.109

Viewshed Modelling - Visual Exposure: Gull Island to Soldiers Pond, Map 11



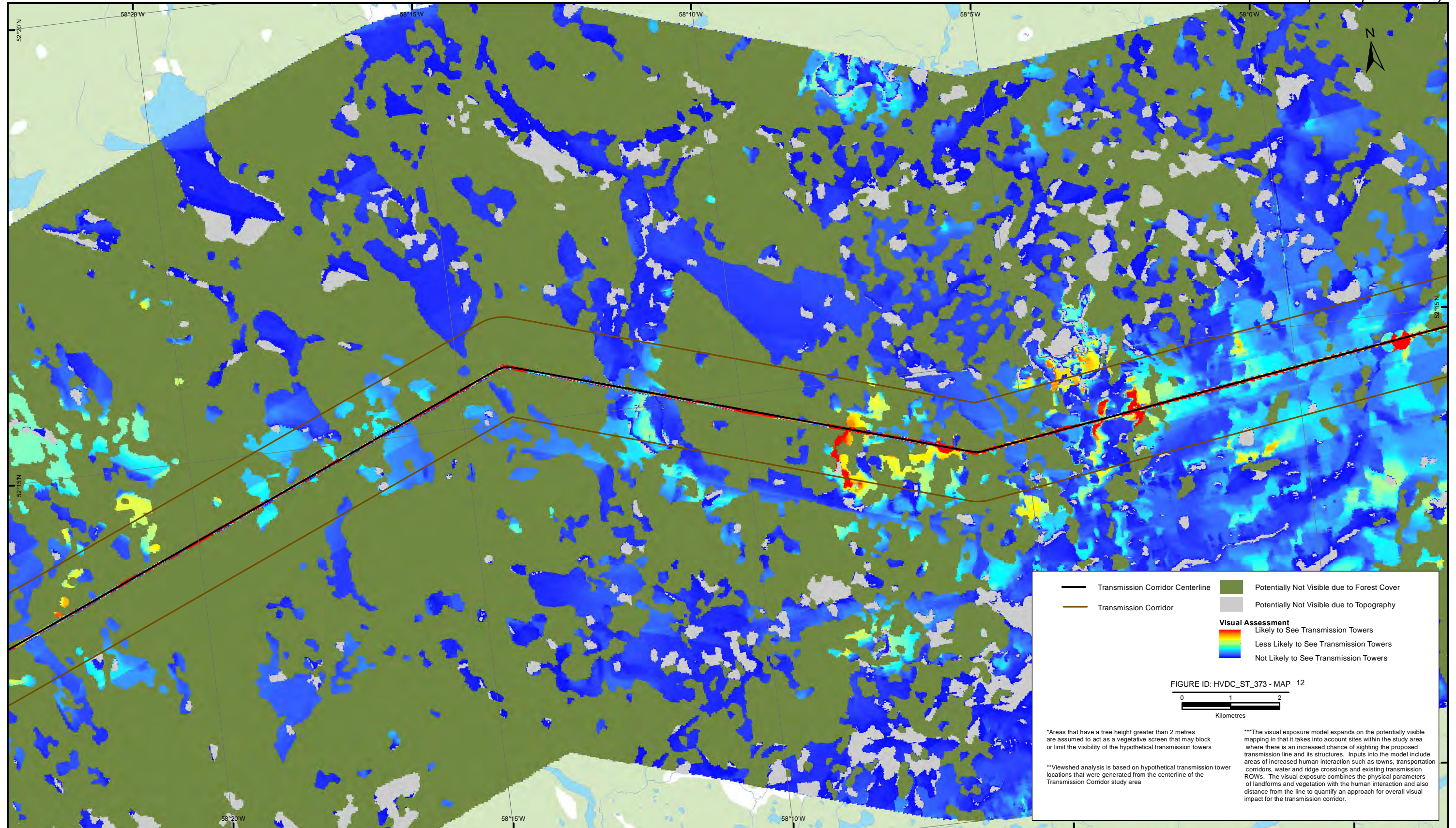


Figure 3.110

Viewshed Modelling - Visual Exposure: Gull Island to Soldiers Pond, Map 12



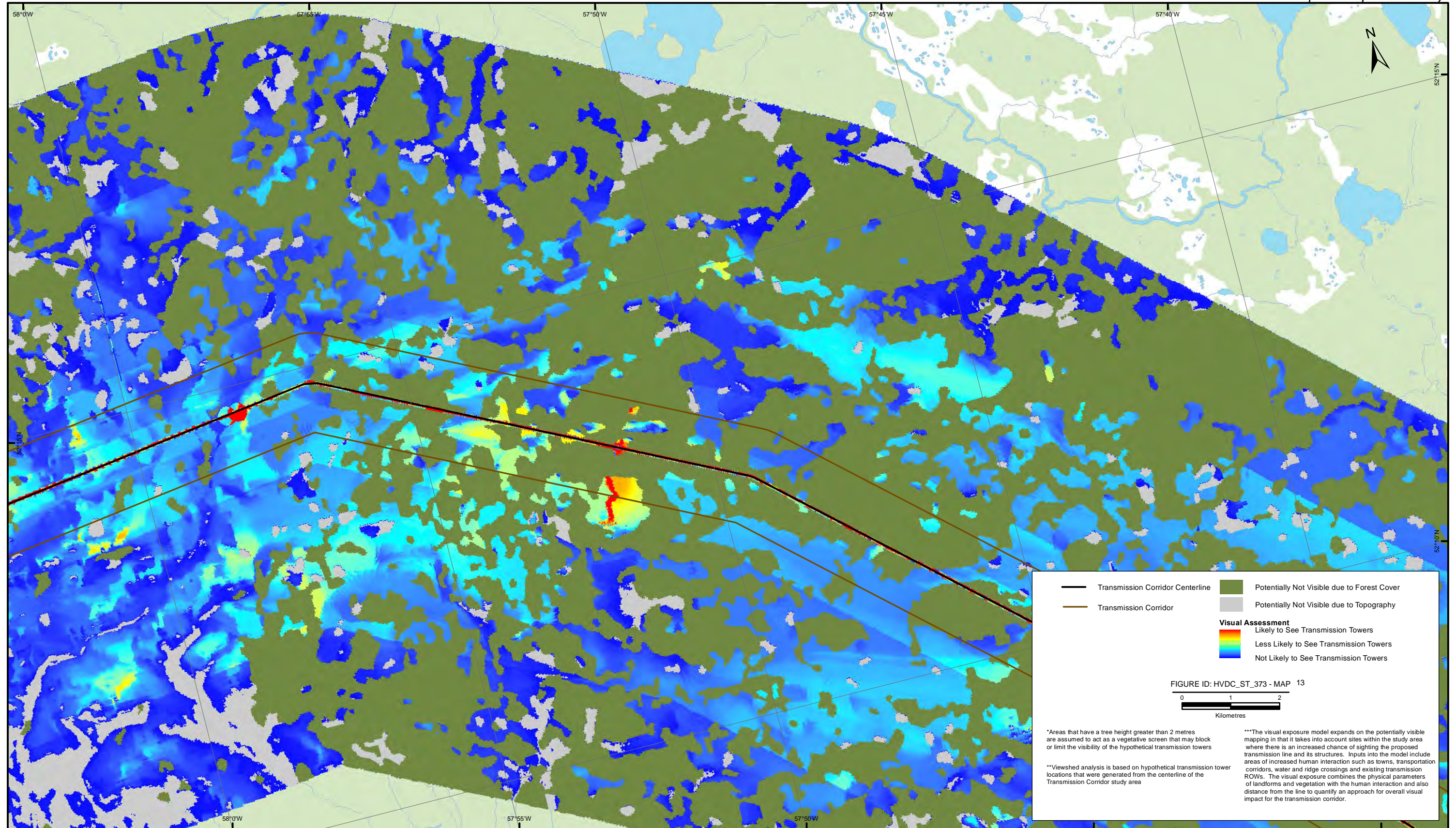


Figure 3.111

Viewshed Modelling - Visual Exposure: Gull Island to Soldiers Pond, Map 13



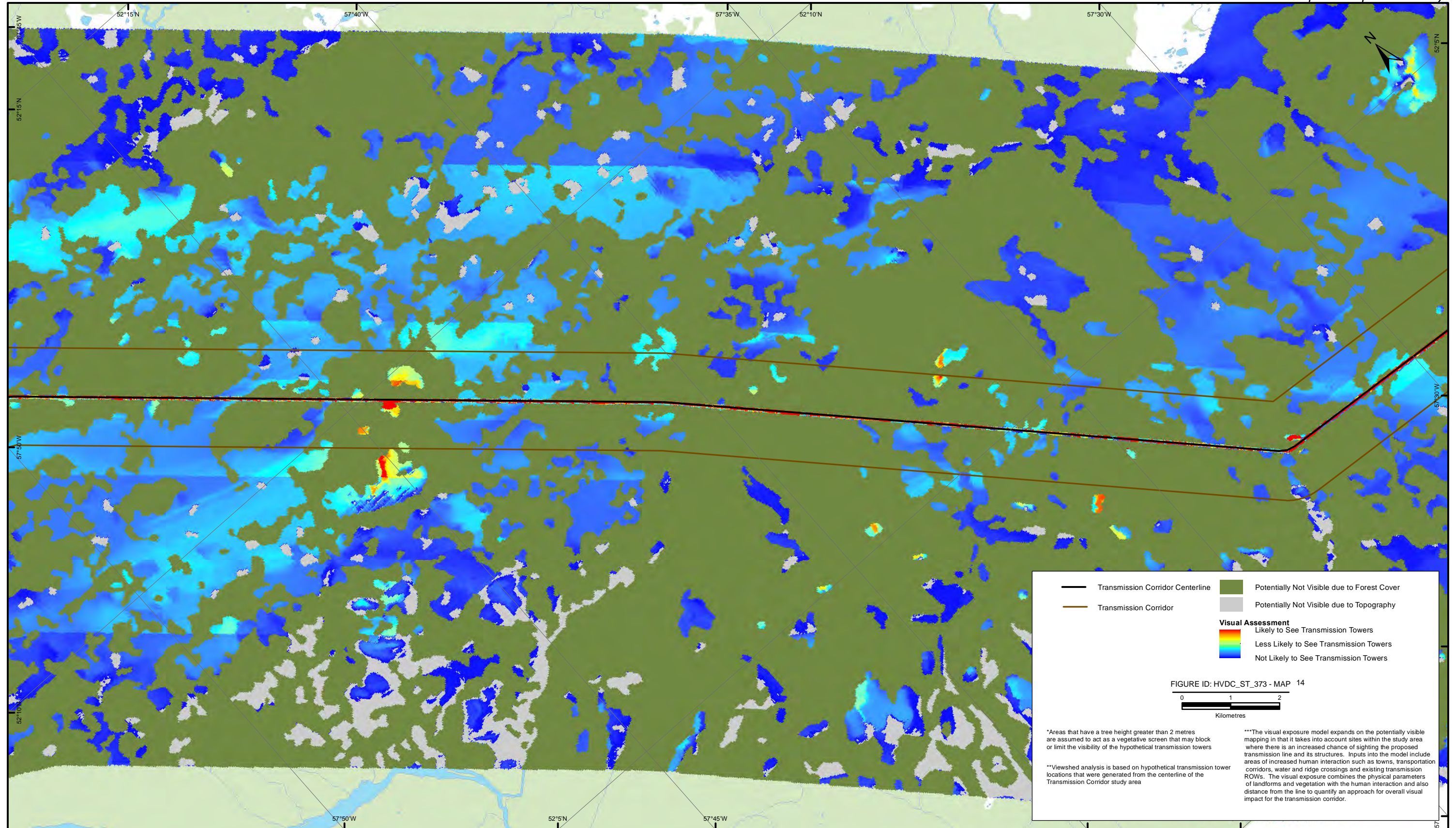


Figure 3.112

Viewshed Modelling - Visual Exposure: Gull Island to Soldiers Pond, Map 14



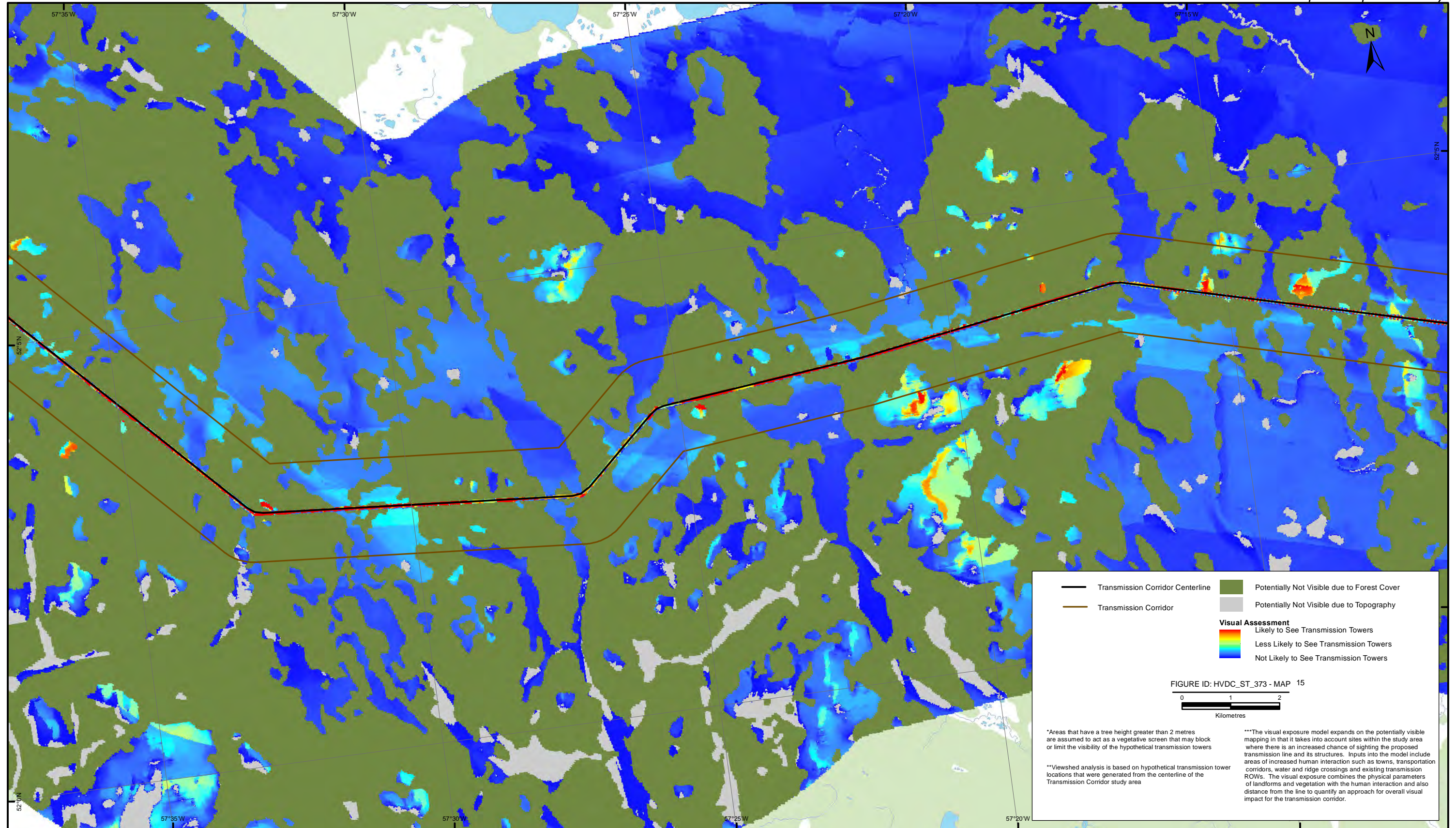


Figure 3.113

Viewshed Modelling - Visual Exposure: Gull Island to Soldiers Pond, Map 15



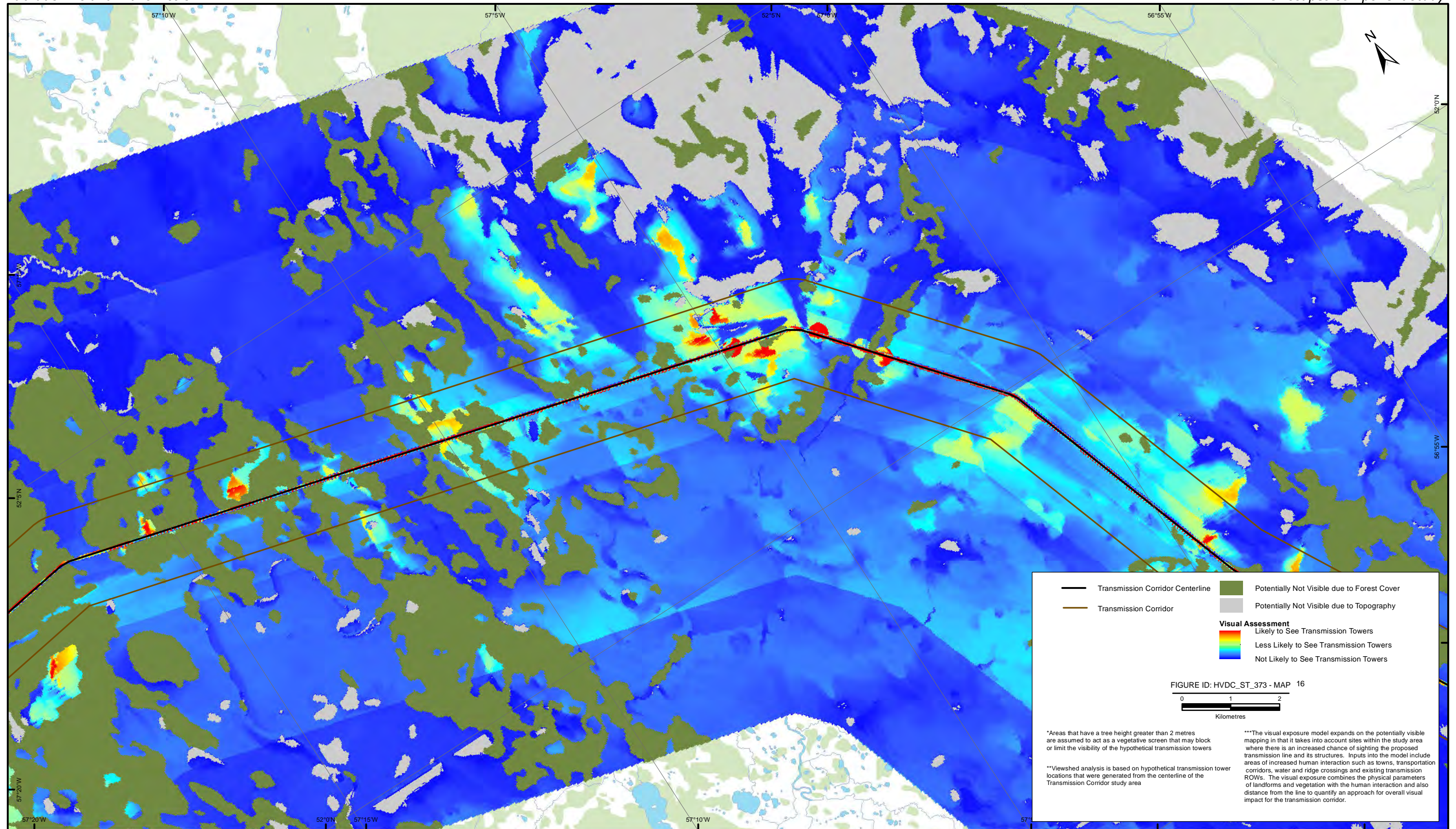


Figure 3.114

Viewshed Modelling - Visual Exposure: Gull Island to Soldiers Pond, Map 16



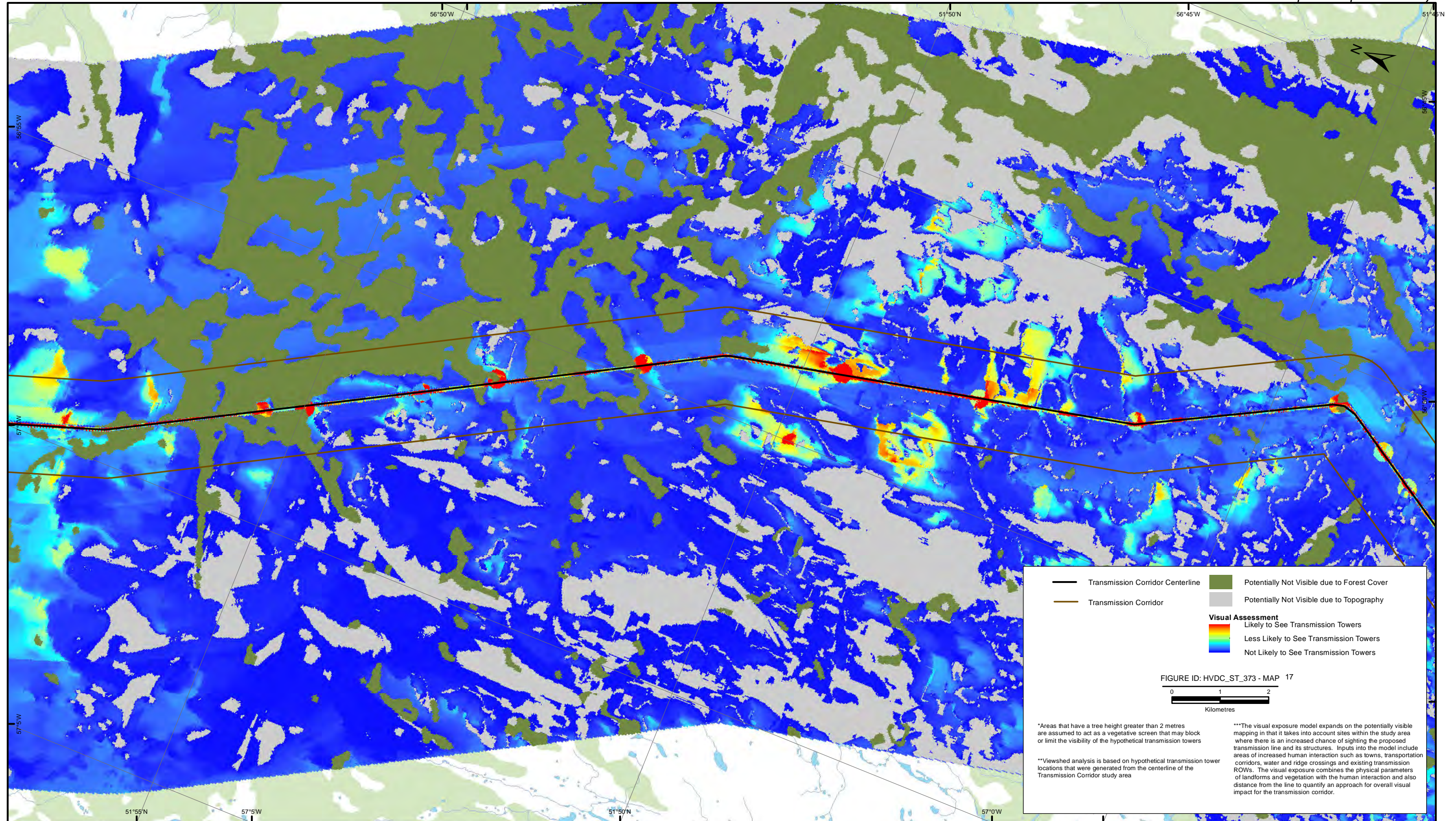


Figure 3.115

Viewshed Modelling - Visual Exposure: Gull Island to Soldiers Pond, Map 17



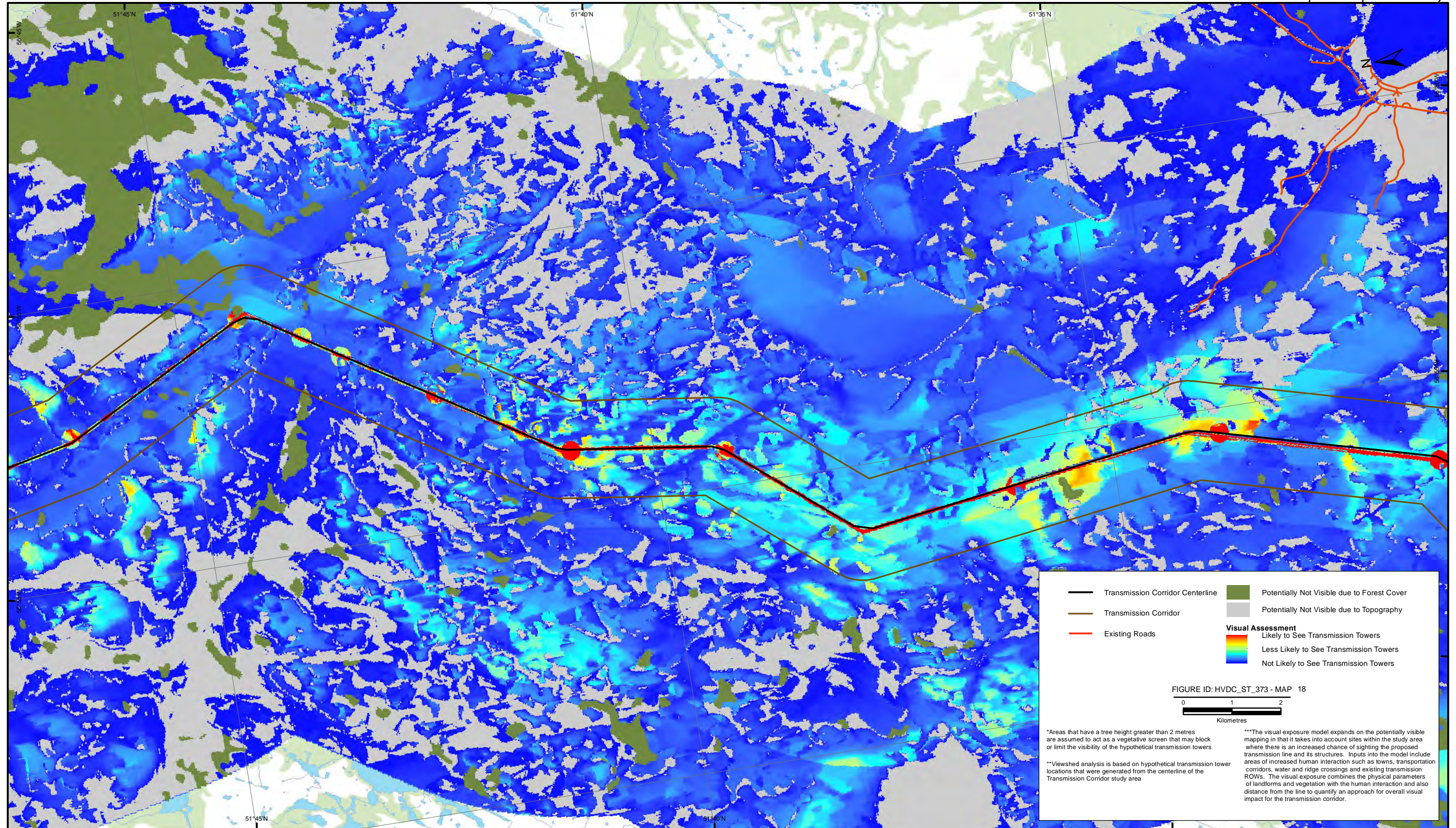


Figure 3.116

Viewshed Modelling - Visual Exposure: Gull Island to Soldiers Pond, Map 18



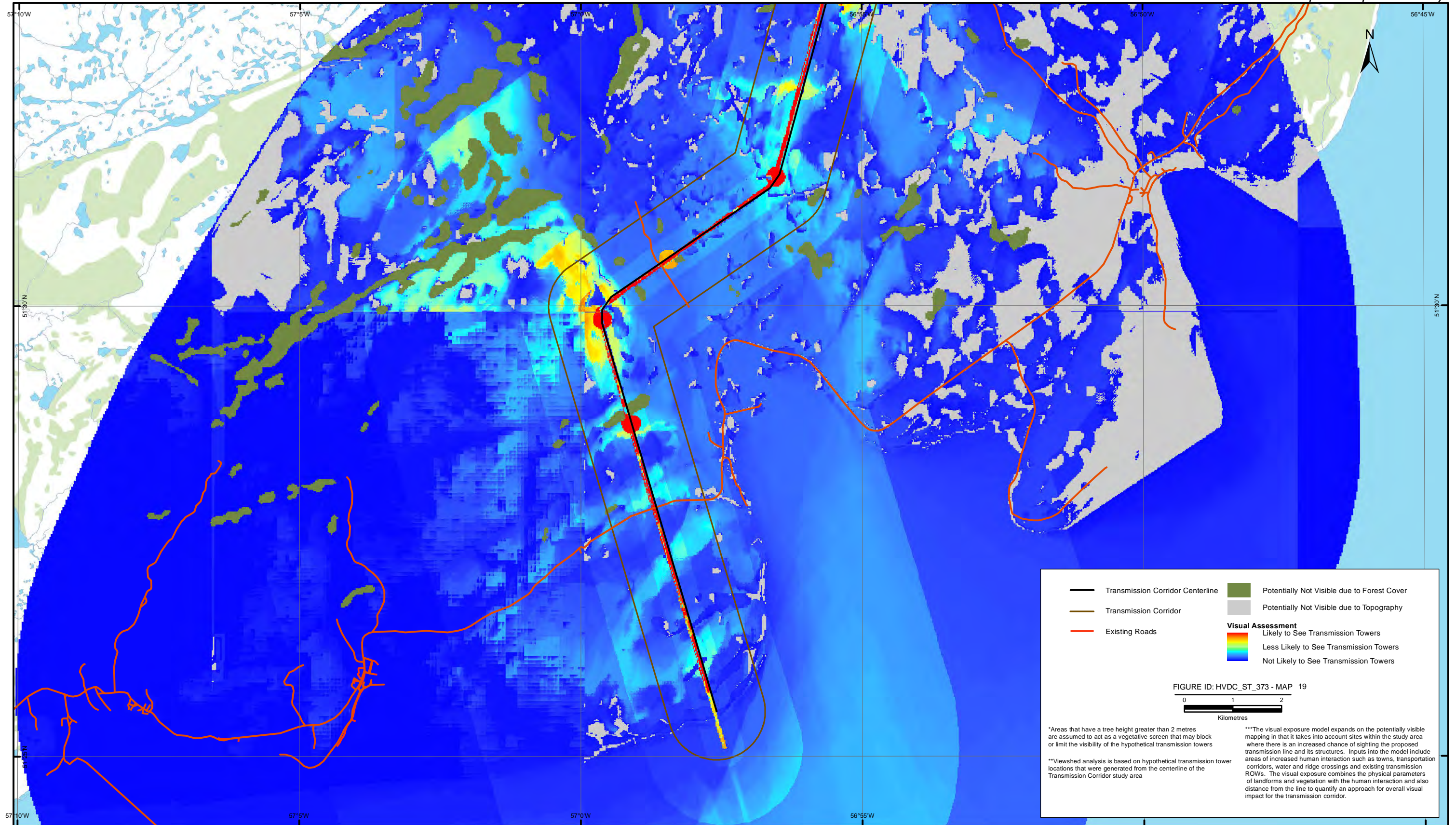


Figure 3.117

Viewshed Modelling - Visual Exposure: Gull Island to Soldiers Pond, Map 19



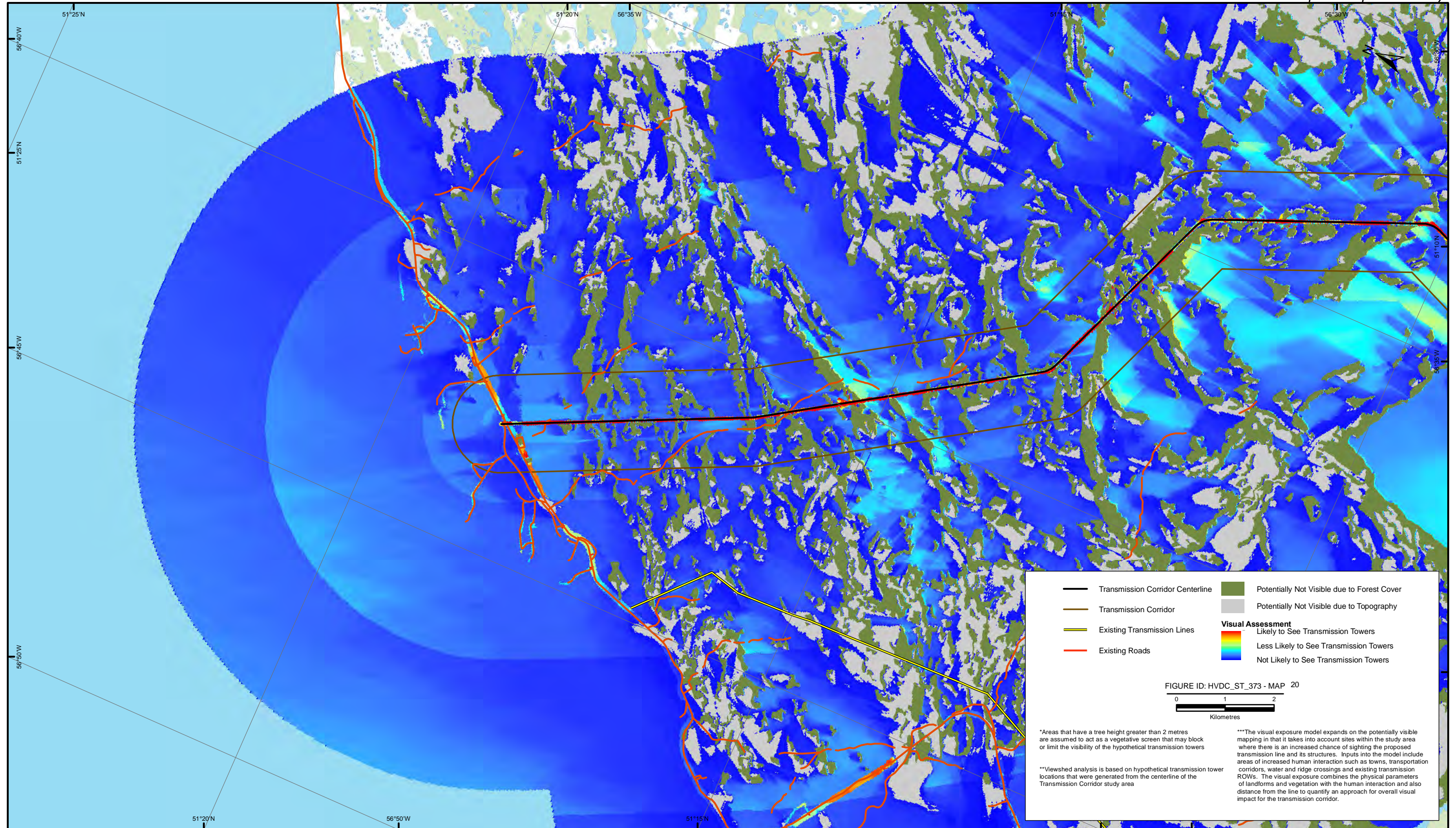


Figure 3.118

Viewshed Modelling - Visual Exposure: Gull Island to Soldiers Pond, Map 20



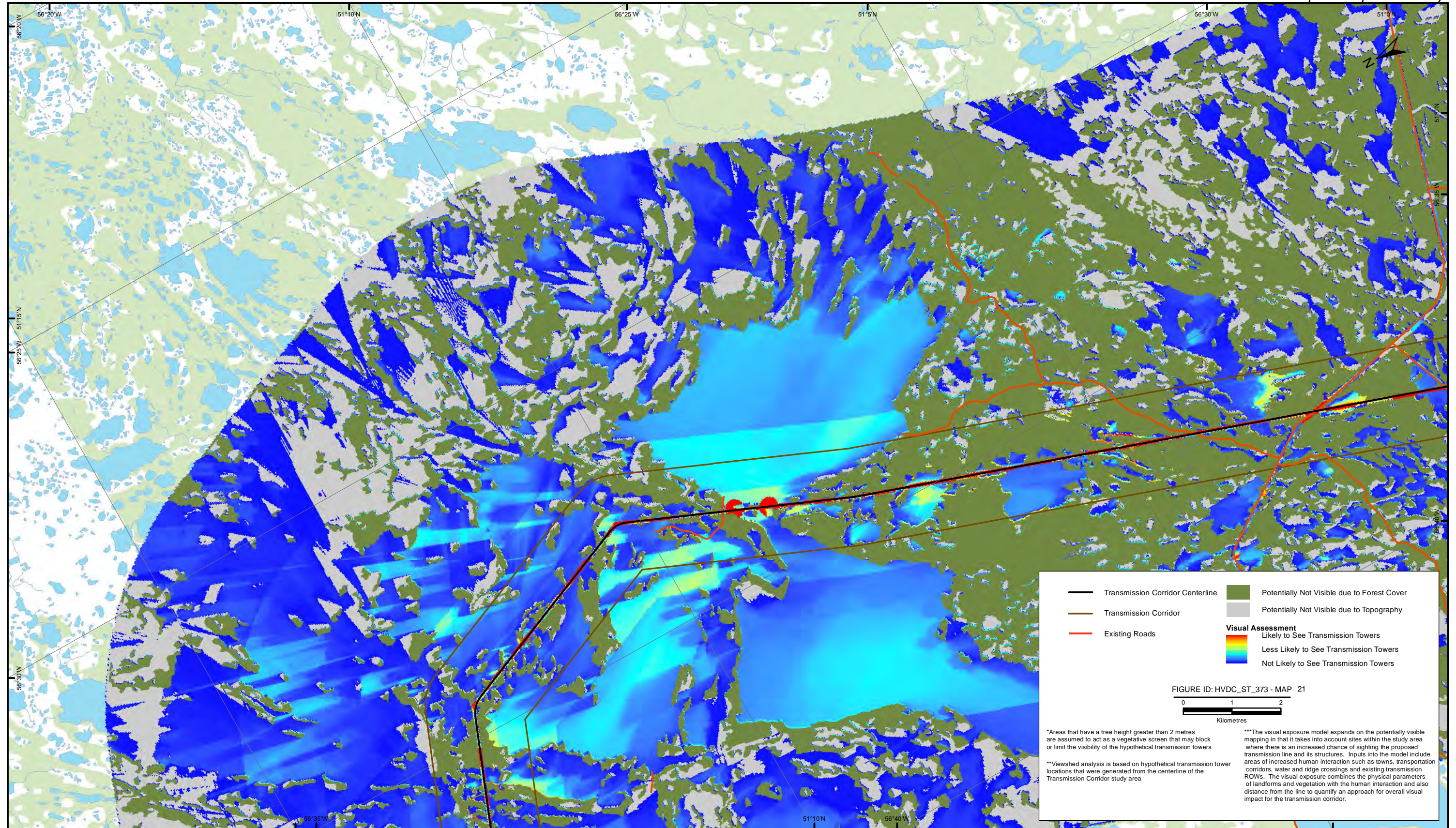


Figure 3.119

Viewshed Modelling - Visual Exposure: Gull Island to Soldiers Pond, Map 21

