








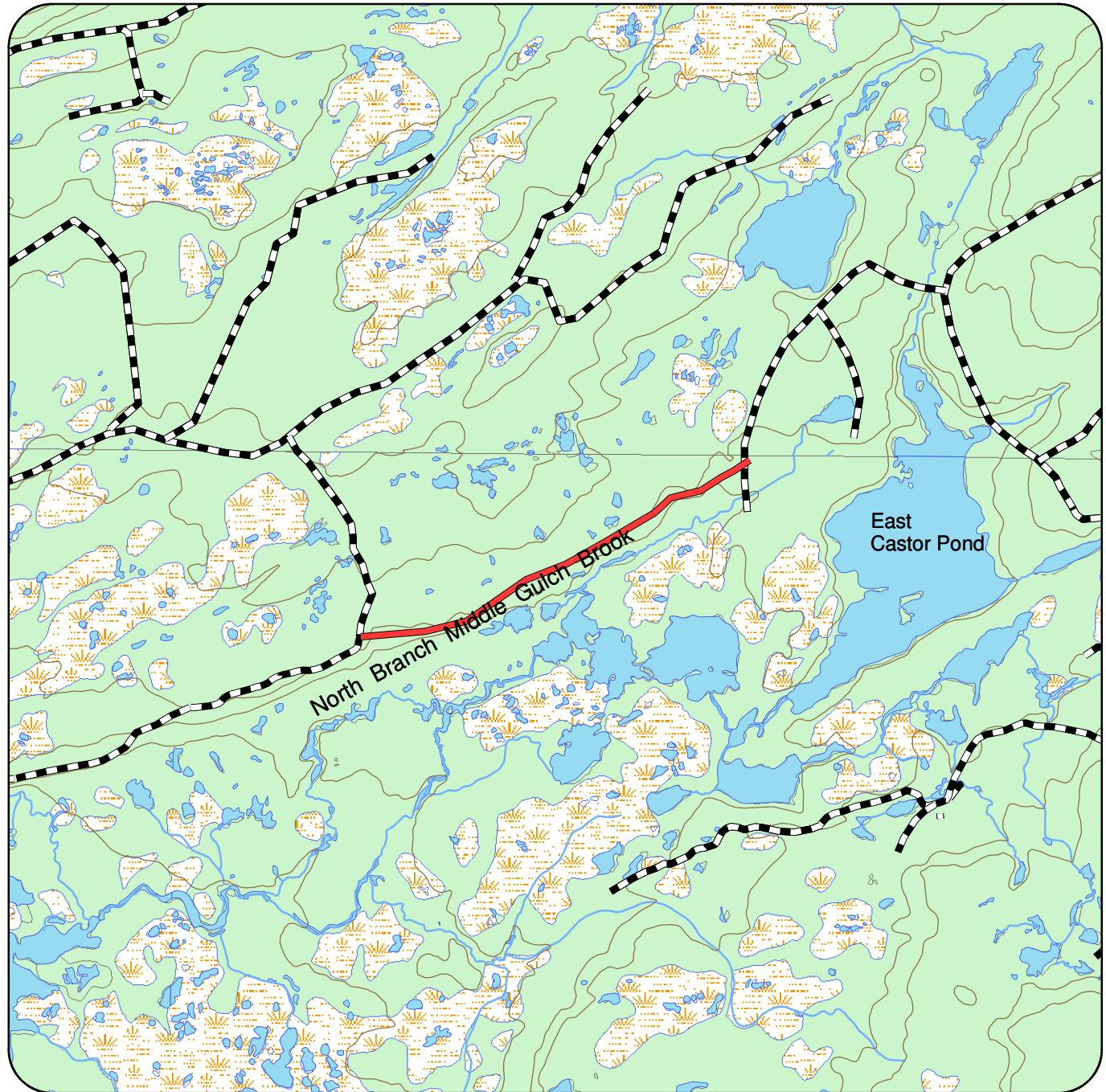


**Amendment**  
**3.5 Km**  
**Raft Pond Resource Road**  
**Castor River 12115**

**Legend**

-  Proposed Resource Roads
-  Forest Resource Roads
-  paved highway
-  5 Yr Plan Boundary
-  Contour
-  streams
-  Waterbodies
-  wetlands
-  Woodland



1:50,000