

1483

**Name of Undertaking:** Farm Access Road 5 meters x 1000 meters

**Proponent:** Marc Porter  
Box 157,RR#1  
Lewisporte NL  
AOG 3A0  
Res: 654-3198

**The Undertaking:** To construct a farm road, to gain access in a shorter distance with cost savings.

**Description of the Undertaking:**

- (i) The road area is located 4 kms from Brown's Arm road Route 341, and 15 kms from Lewisporte.
- (ii) The area where the road is to be constructed is dry with no boggy or wet sections, it's all cutover with no new growth. No pipes are required to construct this road.
- (iii) The construction of this road will take two days to complete, and will use an excavator to minimize the damage to the area.
- (iv) The road will be used by proponent to gain access to farm land during the summer and fall months, will be for proponent use only.
- (v) There will be no employees hired for this undertaking the work will be completed by the proponent.
- (vi) The proponent has completed an environmental farm plan.

**Approval of the Undertaking:** Approval of Environment and Conservation Department.

**Schedule:** The road would take two days to complete and could start early June pending approval.

**Funding:** The cost of construction and maintenance of the undertaking will be the proponent's responsibility.

March, 08/2010  
Date

  
Marc Porter

# Government of Newfoundland & Labrador Department of Environment & Conservation



## NOTE TO USERS

The information on this map was compiled from land surveys registered in the Crown Lands Registry.

Since the Registry does not contain information on all land ownership within the Province, the information depicted cannot be considered complete.

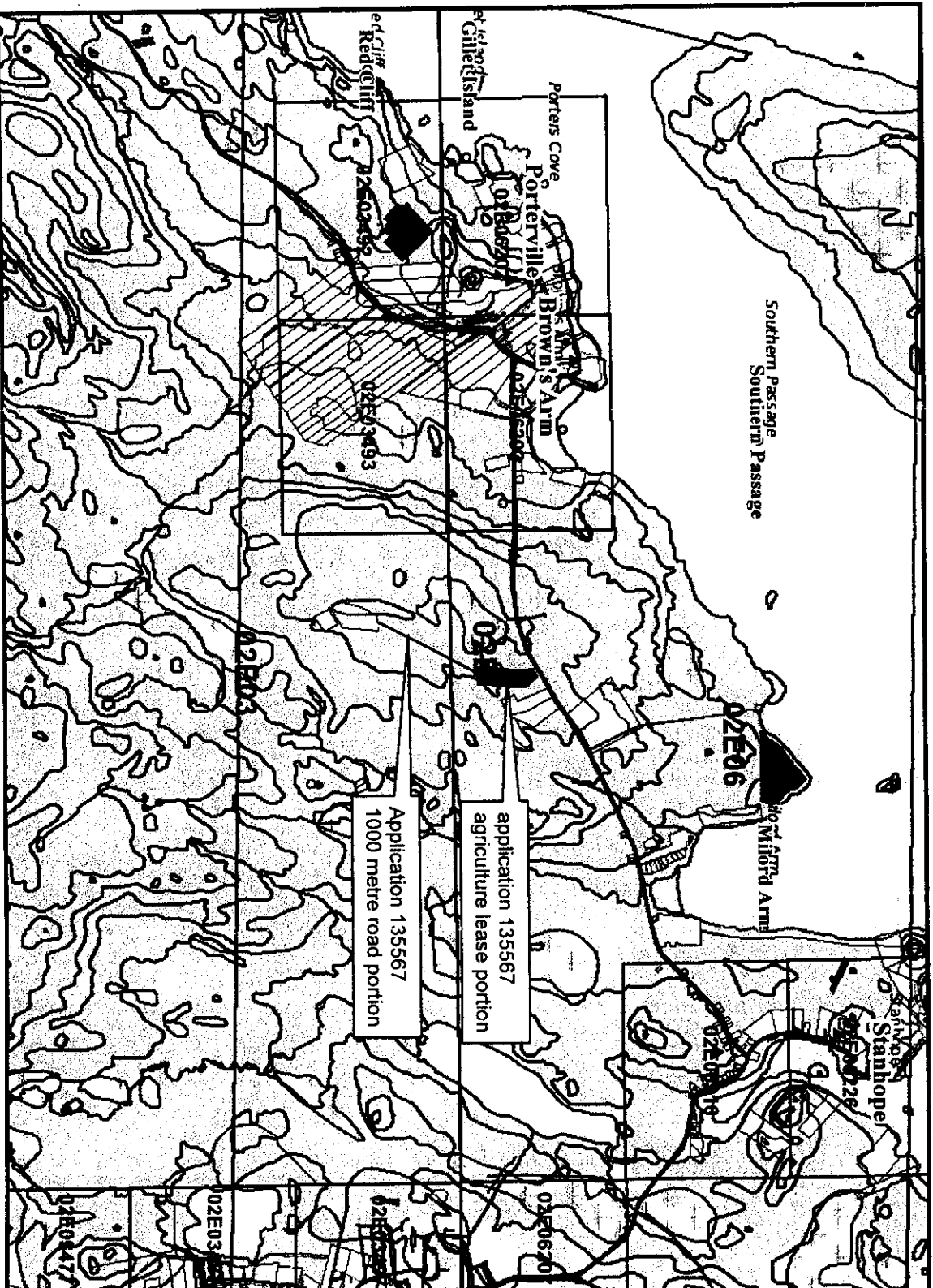
The boundary lines shown are intended to be used as an index to land titles issued by the Crown. The accuracy of the plot is not sufficient for measurement purposes and does not guarantee title.

Users finding any errors or omissions on this map sheet are asked to contact the Crown Titles Mapping Section, Howley Building, Magrins Line, St. John's, Newfoundland.

Users finding error or omissions can contact the Crown Titles Mapping Section by telephone at 729-0061. Some titles may not be plotted due to Crown Lands volumes missing from the Crown Lands registry or not plotted due to insufficient survey information.

The User hereby indemnifies and saves harmless the Minister, his officers, employees and agents from and against all claims, demands, liabilities, actions or causes of actions alleging any loss, injury, damages and matter (including claims or demands for any violation of copyright or intellectual property) arising out of any missing or incomplete Crown Land titles, and the Minister, his or her officers, employees and agents shall not be liable for any loss of profits or contracts or any other loss of any kind as a result.

**For Inquiries please contact a Regional Lands Office.**  
**Corner Brook - 637-2387**  
**Gander - 256-1400**  
**Goose Bay - 896-2488**  
**St. John's - 729-2854**  
**Clarenville - 466-4074**



## Crown Lands Division

Scale 1:49,000

Compiled on Feb 01, 2010



# Government of Newfoundland & Labrador Department of Environment & Conservation



## NOTE TO USERS

The information on this map was compiled from land surveys registered in the Crown Lands Registry.

Since the Registry does not contain information on all land ownership within the Province, the information depicted cannot be considered complete.

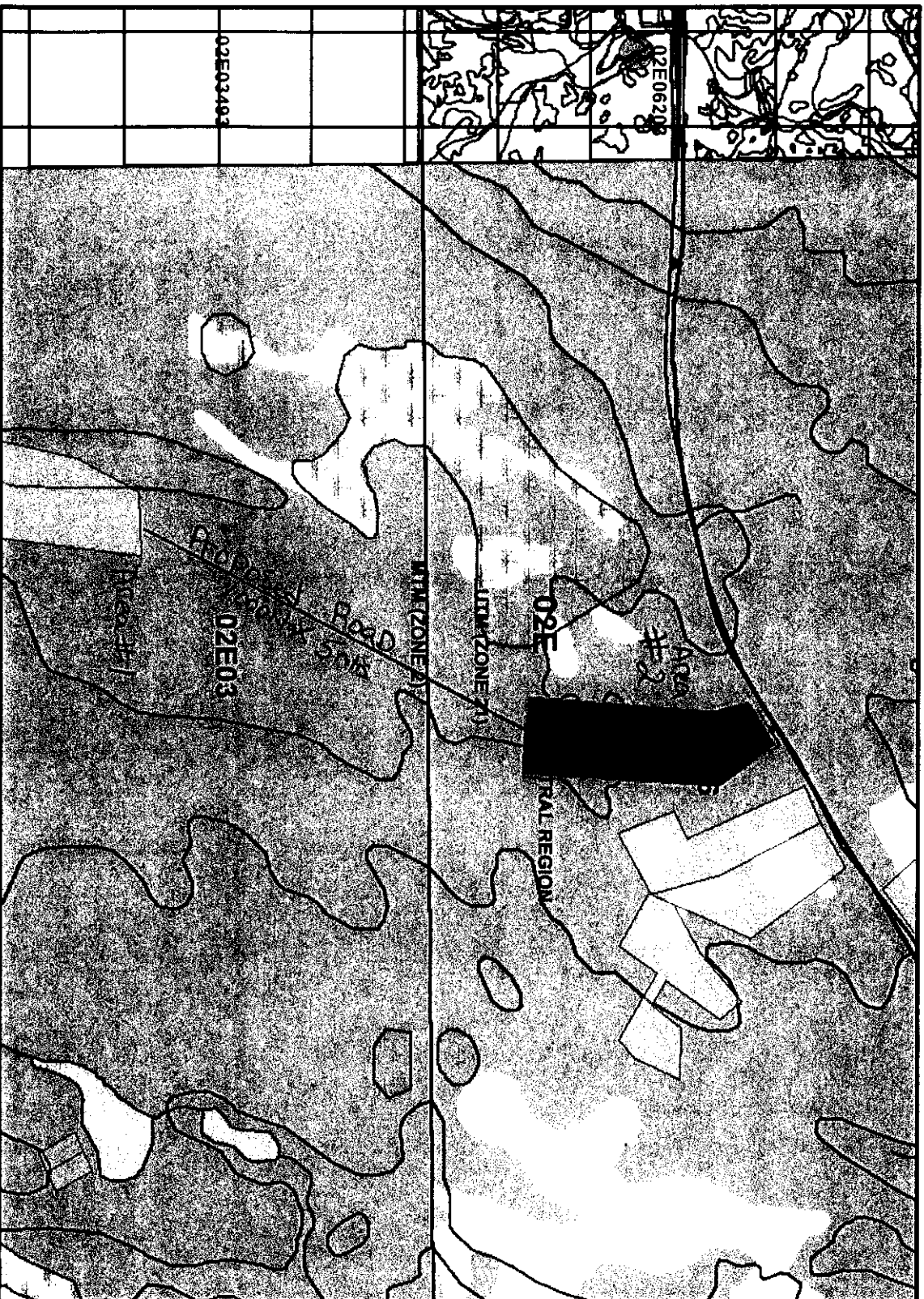
The boundary lines shown are intended to be used as an index to land titles issued by the Crown. The accuracy of the plot is not sufficient for measurement purposes and does not guarantee title.

Users finding any errors or omissions on this map sheet are asked to contact the Crown Titles Mapping Section, Howley Building Higgins Line St. St. John's Newfoundland.

Users finding error or omissions can contact the Crown Titles Mapping Section by telephone at 729-0061. Some titles may not be plotted due to Crown Lands volumes missing from the Crown Lands registry or not plotted due to insufficient survey information.

The User hereby indemnifies and saves harmless the Minister, his officers, employees and agents from and against all claims, demands, liabilities, actions or cause of actions, alleging any loss, injury, damages and matter (including claims or demands for any violation of copyright or intellectual property) arising out of any misreading or incomplete Crown Land titles, and the Minister, his or her officers, employees and agents shall not be liable for any loss of profits or contracts or any other loss of any kind as a result.

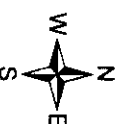
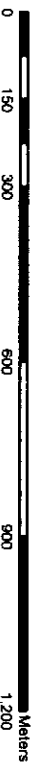
For inquiries please contact a Regional Lands Office:  
**Corner Brook - 637-2387**  
**Gander - 256-1400**  
**Goose Bay - 896-2488**  
**St. John's - 729-2654**  
**Clarenville - 466-4074**



## Crown Lands Division

Scale 1:12,500

Compiled on Feb 26, 2010



# *Environmental Farm Planning*

---

## CERTIFICATE OF COMPLETION

*Let it be recognized that*

*Island View Enterprises  
Marc Porter*

*has completed the Newfoundland and Labrador Environmental  
Farm Plan Workbook and is taking important steps  
towards sustainable agriculture and environmentally sound  
production in our Province.*

*Benny Nolan*  
Environmental Farm Planning Technician

*August 18<sup>th</sup>, 2009*  
Date

Canada

Newfoundland  
Labrador