

**“Environmental Assessment Registration Form”**

**Name Of Undertaking:**

The Upgrading of A.T.V trail approx. 5.7KM in The Eddies Cove area to cabin.

**Proponent:**

(I) Name of Proponent: Aster Caines

(II) Address: 10 Circular Rd. Portland Creek, NL A0K 4G0

(III) Chief Executive Officer: Not Applicable (Not a Corp.)

(IV) Principal Contact Person:

Aster Caines

10 Circular Road

Portland Creek, NL

A0K 4G0

Tel/Fax: (709)898-2411

**The Undertaking:**

**Nature of Undertaking:**

(I) To upgrade ATV trail 5.7km to get access to cabin. (Black line on attached map)

(II) Purpose/Rational need for the undertaking:

The purpose is to get access to a cabin by ATV. Trail approx. 5.7 km.

Cabin License. No. 133055. Trail W-134702. Parking area will be off main highway with recommendation from Dept. of Transportation.

This is a proposed alternate route from Department of Environment and Conservation.

**Description of the Undertaking:**

(I) Geographical Location:

Please see attached map. (1:50,000 Eddies Cove 12P8) A.T.V starting point approx. East of Eddies Cove toward St. Anthony Airport.

(II) Physical Features:

The trail, as indicated on the map provided will be approximately 5.7km in length and a maximum width 4 meters.

(III) Construction:

Trail will be constructed to protect wetlands, streams and not to interfere with wildlife. No major streams in route, but any small stream will be bridged with untreated material and bog land will be corduroyed where necessary. Construction by Manual labour.

Work will be done on the trail during the Summer and Fall. This is the best time to identify Wetlands that need to be corduroyed and also the best time to bridge any Stream. Access will be year round.

(IV) Operation:

The trail will provide access by ATV and snowmobile users to cabin.

(V) Occupants:

The trail will be used by proponent.

(VI) Project Related Documents:

Application for License to Occupy Feb. 12, 2010. No. 134702

File Reference No. 300410

Other departments referrals sent to:

Dept. of Government Services	Tel: (709)637-2200
Dept. of Natural Resources	Tel: (709)861-3502
Dept. of Natural Resources	Tel: (709)729-6408
Dept. of Tourism Culture & Rec. Mary Taylor Ash	Tel: (709)729-2821
Dept. of Environment & Conser.	Tel: (709)729-2563
Dept. of Tourism, Culture & Rec. (H.T.G)	Tel: (709)729-2426

Approval of the undertaking:

The proponent will require a Crown title for section of trail in this application.

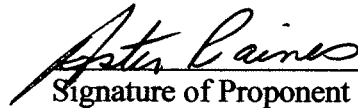
Schedule:

Work on proposed trail will begin as soon as permits are in place.

Funding:

All cost in constructing the ATV/snowmobile trail will be paid by the proponent.

April 30, 2010  
Date

  
Signature of Proponent

**Government of Newfoundland & Labrador  
Department of Environment & Conservation**



**NOTE TO USERS**

The information on this map was compiled from land surveys registered in the Crown Lands Registry.

Since the Registry does not contain information on all land ownership within the Province, the information depicted cannot be considered complete.

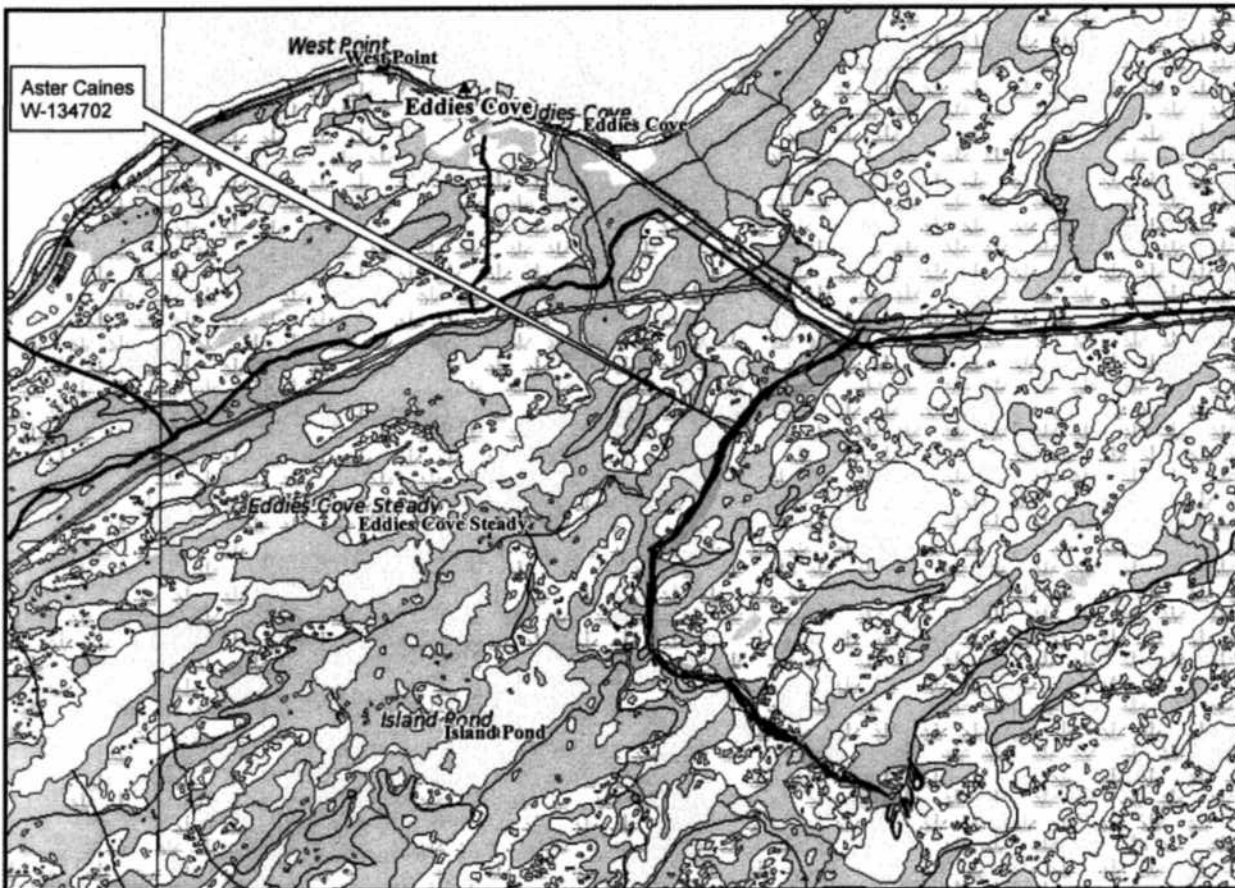
The boundary lines shown are intended to be used as an index to land titles issued by the Crown. The accuracy of the plot is not sufficient for measurement purposes and does not guarantee title.

Users finding any errors or omissions on this map sheet are asked to contact the Crown Titles Mapping Section, Howley Building Higgins Line, St. John's Newfoundland.

Users finding error or omissions can contact the Crown Titles Mapping Section by telephone at 729-0061. Some titles may not be plotted due to Crown Lands volumes missing from the Crown Lands registry or not plotted due to insufficient survey information.

The User hereby indemnifies and saves harmless the Minister, his officers, employees and agents from and against all claims, demands, liabilities, actions or cause of actions alleging any loss, injury, damages and matter (including claims or demands for any violation of copyright or intellectual property) arising out of any misreading or incomplete Crown Land titles, and the Minister, his or her officers, employees and agents shall not be liable for any loss of profits or contracts or any other loss of any kind as a result.

For inquiries please contact a Regional Lands Office.  
**Corner Brook - 637-2387**  
**Gander - 256-1400**  
**Goose Bay - 896-2488**  
**St. John's - 729-2654**  
**Clarenville - 466-4074**

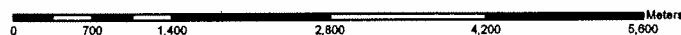


Aster Caines  
W-134702

**Crown Lands Division**

Scale 1:50,000

Compiled on May 21, 2010



**Government of Newfoundland & Labrador  
Department of Environment & Conservation**



**NOTE TO USERS**

The information on this map was compiled from land surveys registered in the Crown Lands Registry.

Since the Registry does not contain information on all land ownership within the Province, the information depicted cannot be considered complete.

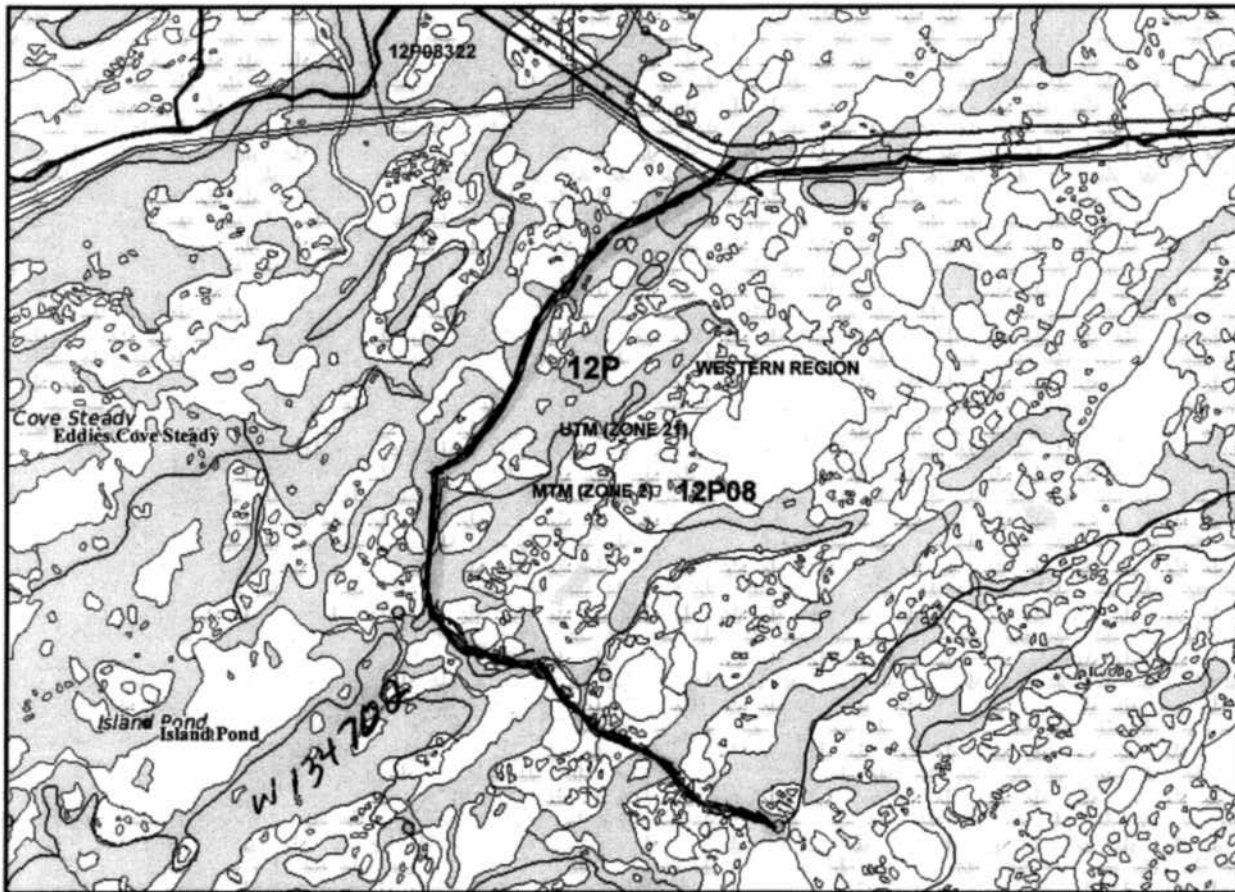
The boundary lines shown are intended to be used as an index to land titles issued by the Crown. The accuracy of the plot is not sufficient for measurement purposes and does not guarantee title.

Users finding any errors or omissions on this map sheet are asked to contact the Crown Titles Mapping Section, Howley Building Higgins Line, St. John's Newfoundland.

Users finding error or omissions can contact the Crown Titles Mapping Section by telephone at 729-0061. Some titles may not be plotted due to Crown Lands volumes missing from the Crown Lands registry or not plotted due to insufficient survey information.

The User hereby indemnifies and saves harmless the Minister, his officers, employees and agents from and against all claims, demands, liabilities, actions or cause of actions alleging any loss, injury, damage and matter (including claims or demands for any violation of copyright or intellectual property) arising out of any missing or incomplete Crown Land titles, and the Minister, his or her officers, employees and agents shall not be liable for any loss of profits or contracts or any other loss of any kind as a result.

For inquiries please contact a Regional Lands Office.  
**Corner Brook - 637-2387**  
**Gander - 266-1400**  
**Goose Bay - 896-2488**  
**St. John's - 729-2654**  
**Clareville - 466-4074**



Scale 1:35,000

Compiled on May 21, 2010

**Crown Lands Division**

