

**D & M Services Ltd.
P.O. Box 214
Musgrave Harbour, NL
A0G 3J0**

November 3, 2010

Director of Environmental Assessment
Minister of Environment & Conservation
P.O. Box 8700
St. John's, NL
A1B 4J6

Dear Madam/Sir:

Please find enclosed the required information for registration with your department.


D & M Services Ltd., through and in consultation with Department of Mines and Energy, has made application for 2 ha extension for our current quarry (File No. 7114418, Permit No. 121074), which is located 8 km West of Musgrave Harbour. The area has facilitated quarry work for many years and is one of the few good sources of material in our locale. Application is being made simply because favourable material within our current quarry is becoming exhausted.

Without an extension in this area, we and others accommodated through sub-ordinate permits, would have to look to opening up other new areas, which in probability would be more of an impact to the environment.

Further to our application with Department of Mines and Energy, it is our understanding that all other approvals from the required Departments or concerned authorities have been granted.

Sincerely,

D & M Services Ltd.



Dwight Abbott
C.E.T.

Environmental Assessment Registration

Name of Undertaking: Gravel Pit/Quarry Extension.

Proponent

(i)Name of Corporate Body: D & M Services Ltd.

(ii)Address: P.O. Box 214, Musgrave Harbour, NL A0G 3J0

(iii)Chief Executive Officer:

Name: Velma Abbott

Official Title: Owner

Address: P.O. Box 214, Musgrave Harbour, NL A0G 3J0

Telephone No.: (709)670-3100

(iv)Principal Contact Person for purpose of Environmental Assessment:

Name: Dwight Abbott

Official Title: C.E.T.

Address: P.O. Box 214, Musgrave Harbour, NL A0G 3J0

Telephone No.: (709)536-8422

The Undertaking

(i)Nature of the undertaking: Make gravel pit larger.

(ii)Purpose/Rationale/Need for Undertaking: Suitable material within existing boundary becoming exhausted.

Description of the Undertaking

(i)Geographical Location: The location of the proposed quarry extension is bordering the existing quarry at its South side where East and West boundaries are other quarries and Route 330 to the North.

The existing quarry and proposed extension are off Route 330 @ 8km West of Musgrave Harbour. Route of access already exists at current quarry.

(ii)Physical Features:

-No major physical features are to be part of the undertaking, as it is the extension of an existing quarry.

-Area to be affected does not contain heavy growth.

-Biological environment has no particular wildlife species, fish etc. . . and does not affect any body of water, river or brook.

(iii)Construction: N/A

(iv)Operation

-The operation (ongoing during the construction seasons) is to be the excavation and removal of the quarry materials.

-Where as the operation is small with normally having 1 - 2 pieces of equipment operating; the potential for environmental pollutants and resource conflicts are minimal.

(v)Occupations

-1 - 2 excavation equipment operator(s).

(vi)Project Related Documents

-Prior quarry permit only.

Approval of the Undertaking: All other responses, and Government Department Approvals are in place and accompanying the application as filed with Department of Mines and Energy for execution of quarry permits.

Schedule: Quarry would be ongoing beginning in the 2011 construction season.

Funding: No funding required.

3 Nov. 2010

Date

Nelma Abbott

Signature of C.E.O.

Government of Newfoundland & Labrador Department of Environment & Conservation



NOTE TO USERS

The information on this map was compiled from land surveys registered in the Crown Lands Registry.

Since the Registry does not contain information on all land ownership within the Province, the information depicted cannot be considered complete.

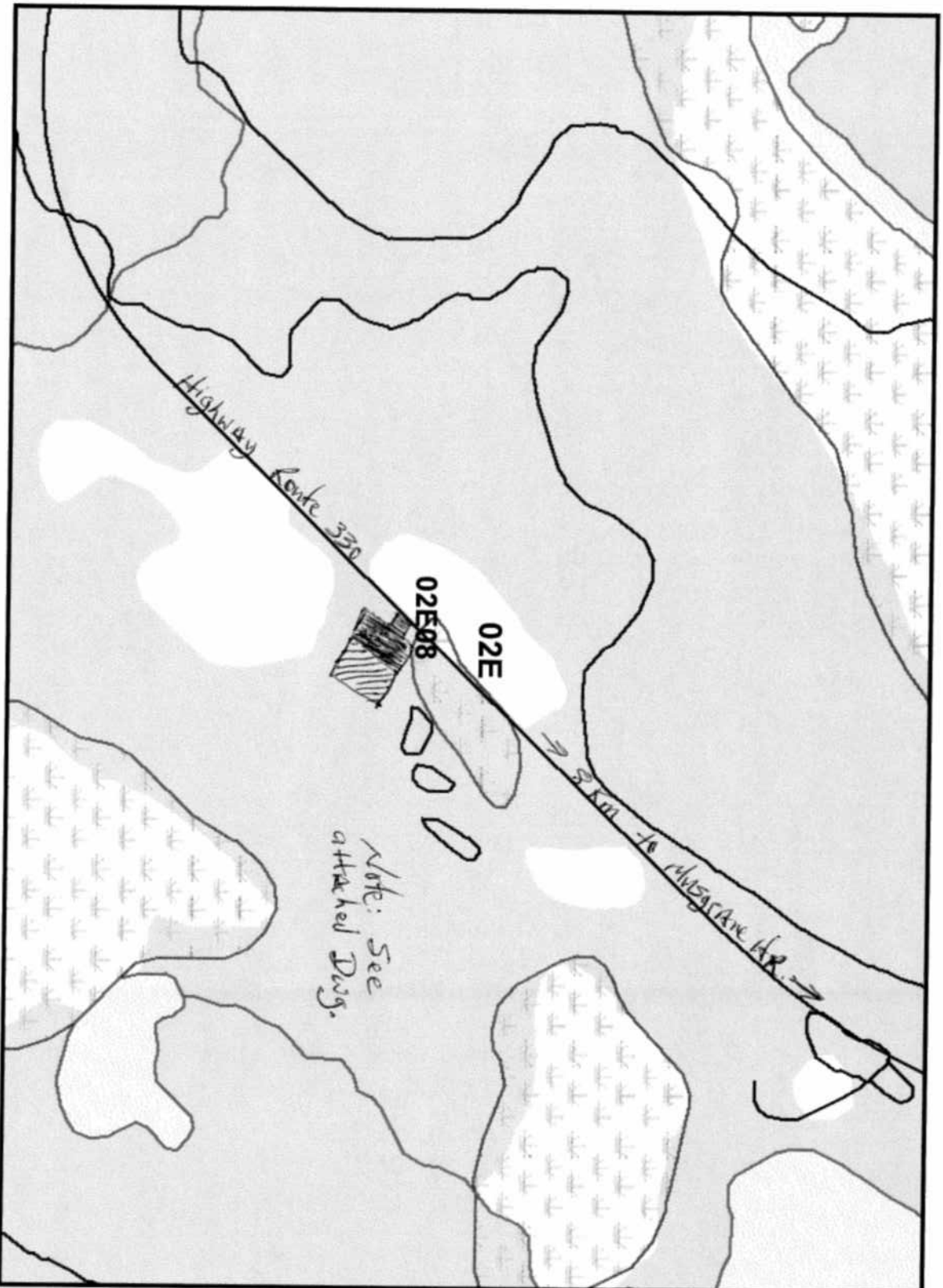
The boundary lines shown are intended to be used as an index to land titles issued by the Crown. The accuracy of the plot is not sufficient for measurement purposes and does not guarantee title.

Users finding any errors or omissions on this map sheet are asked to contact the Crown Titles Mapping Section, Howley Building Higgins Line St. John's Newfoundland.

Users finding error or omissions can contact the Crown Titles Mapping Section by telephone at 729-0061. Some titles may not be plotted due to Crown Lands volumes missing from the Crown Lands registry or not plotted due to insufficient survey information.

The User hereby indemnifies and saves harmless the Minister, his officers, employees and agents from and against all claims, demands, liabilities, actions or cause of actions alleging any loss, injury, damages and matter (including claims or demands for any violation of copyright or intellectual property) arising out of any missing or incomplete Crown Land titles, and the Minister, his or her officers, employees and agents shall not be liable for any loss of profits or contracts or any other loss of any kind as a result.

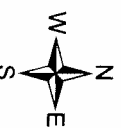
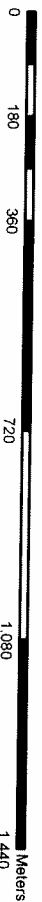
**For inquiries please contact
a Regional Lands Office.**
Gander - 256-1400
Clarenville - 466-4074
St. John's - 729-2654
Goose Bay - 896-2488
Corner Brook - 637-2387



Scale 1:12,500

Compiled on Nov 2, 2010

Crown Lands Division



Notes: Mines + Energy

Contact William Oldford
292 - 4503

- MINOR BARRIER to ROADWAY.
- BEAMS + TREE SCREEN MAINTAINED to ROADWAY
- NO Water bodies affected

Existing QUARRY

Existing QUARRY
D + M Services
Permit # 121074

Existing QUARRY

Required Extension

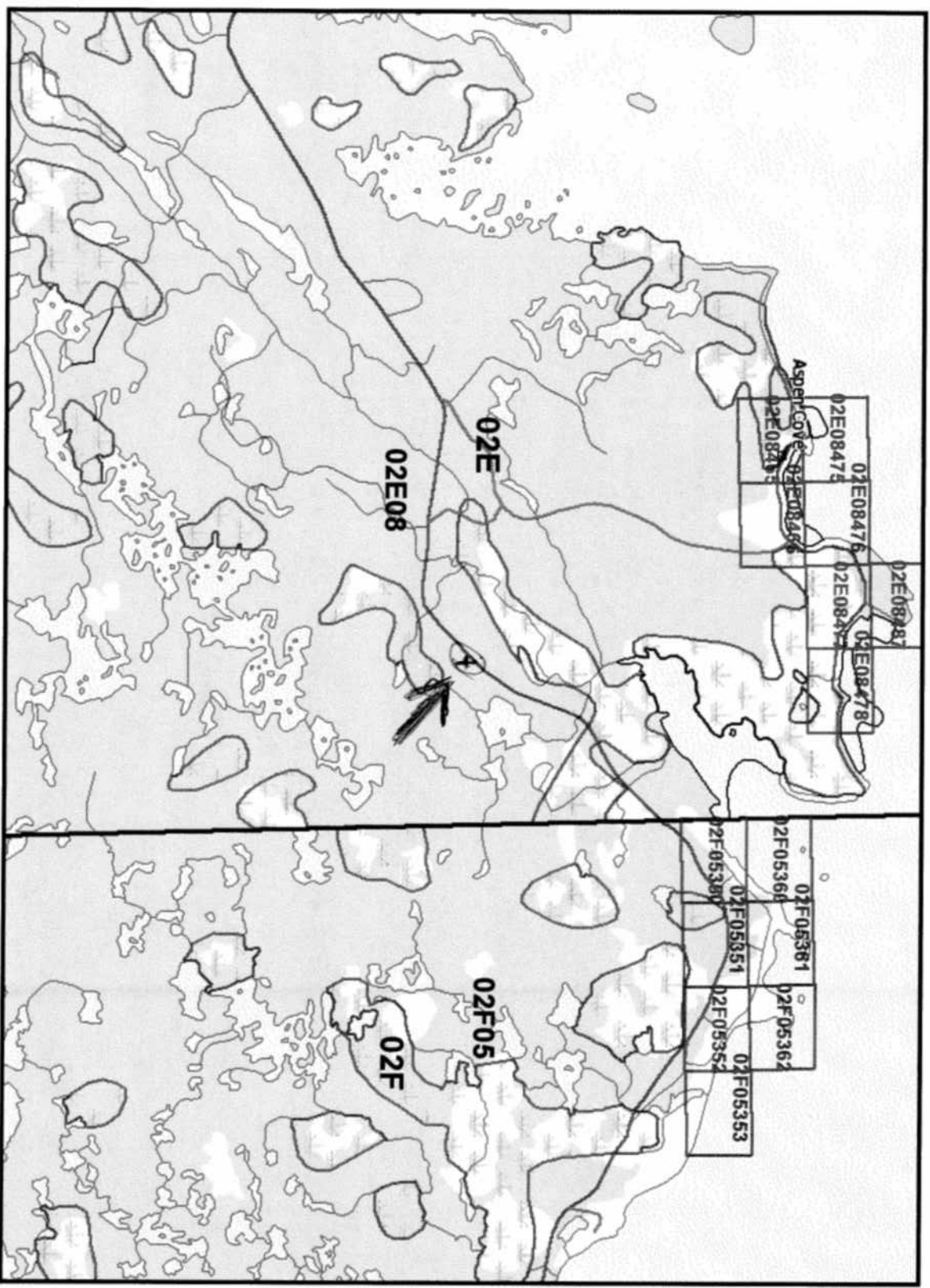
Existing Access

8 Km to Musgrave AK, NL

Route 330



Government of Newfoundland & Labrador Department of Environment & Conservation



NOTE TO USERS

The information on this map was compiled from land surveys registered in the Crown Lands Registry.

Since the Registry does not contain information on all land ownership within the Province, the information depicted cannot be considered complete.

The boundary lines shown are intended to be used as an index to land titles issued by the Crown. The accuracy of the plot is not sufficient for measurement purposes and does not guarantee title.

Users finding any errors or omissions on this map sheet are asked to contact the Crown Titles Mapping Section, Howley Building Higgins Lane, St. John's Newfoundland.

Users finding error or omissions can contact the Crown Titles Mapping Section by telephone at 729-0061. Some titles may not be plotted due to Crown Lands volumes missing from the Crown Lands registry or not plotted due to insufficient survey information.

The User hereby indemnifies and saves harmless the Minister, his officers, employees and agents from and against all claims, demands, liabilities, actions or cause of damages and matter (including claims or demands for any violation of copyright or intellectual property) arising out of any missing or incomplete Crown Land titles, and the Minister, his or her officers, employees and agents shall not be liable for any loss of profits or contracts or any other loss of any kind as a result.

For inquiries please contact a Regional Lands Office.
Gander - 256-1400
Clareville - 466-4074
St. John's - 729-2654
Goose Bay - 896-2488
Corner Brook - 637-2387

Scale 1:125,000

Compiled on Nov 2, 2010

Crown Lands Division

