

REGISTRATION FORMAT

NAME OF UNDERTAKING: ATV Trail – Vye Pond, North East of Pynn’s Brook,
South East of Johnson’s Pond.

PROPONENT:

- (1) Name of Corporate Body: Dorman W. Porter
- (2) Address: 59 Lakeview Drive
Pasadena, NL
A0L 1K0
- (3) Chief Executive Officer Not Applicable – Not a corporation
- (4) Principal Contact Person for purposes of environment assessment
Name: Dorman W. Porter
Address: 59 Lakeview Drive
Pasadena, NL
A0L 1K0
Telephone No.: 709-686-2728 / Cell- 709-638-2828

THE UNDERTAKING:

- (1) Nature of undertaking: All Terrain Vehicle (ATV) Trail
- (2) Purpose/ Rationale/ Need for the Undertaking: Construction of a 300 meter
ATV trail from logging road
to remote cabin year round use.

DESCRIPTION OF THE UNDERTAKING:

- (1) Geographical Location: See attached maps, “Exhibit A” and” Exhibit B”. Access
To cabin is obtained via Corner Brook Pulp and Paper
Logging road commencing at T.C.H. 1 Km South of
Pynn’s Brook, travelling approximately 31 Km North
East to Johnson’s Pond.
- (2) Physical Features: Proposed trail as indicated on maps provided (“Exhibit
A”) and (“Exhibit B”) will be approximately 300 meters
long 2 meters wide.

- (3) Construction: There will be some stumps, rocks, and small timber removed from trail for approximately 250 meters long. There will be 50 meters of corduroy built from logs cut on trail. Construction is to take place upon receipt of permit. The project should take approximately 2 days to complete using chainsaw, hand tools, winch, and ATV. Trail to be completed by proponent, no streams to cross and no pesticides or herbicides will be used to construct or maintain trail.
- (4) Operation: This ATV trail will provide all year round access to Remote cabin.
- (5) Occupations: The trail in question would be used by the proponent.
- (6) Project-Related Documents: The Proponent will require a Crown Land Permit. (File Ref. No. 3001302, Application No. 135174 – Permission to Occupy ATV Trail).

APPROVAL OF THE UNDERTAKING:

This project has been approved by Department of Environment and Conservation Water Resources Management Division. (File Ref. No. 550-01-03-07-64, Permit No. PRO5048).


SCHEDULE:

Once approval is received for the ATV trail, the proponent plans to commence construction of same immediately. It is desired by the proponent to access cabin on snowmobile this winter.

FUNDING:

Total cost of developing ATV trail will be paid by the Proponent.

Nov. 2/10
Date


Signature of Chief Executive Officer Proponent

EXH: B17 A

**Government of Newfoundland & Labrador
Department of Environment & Conservation**



NOTE TO USERS

The information on this map was compiled from land surveys registered in the Crown Lands Registry.

Since the Registry does not contain information on all land ownership within the Province, the information depicted cannot be considered complete.

The boundary lines shown are intended to be used as an index to the boundaries of the Crown Lands. The accuracy of the lines and their suitability for measurement purposes and does not guarantee the

Users finding any errors or omissions on this map sheet are asked to contact the Crown Titles Mapping Section, Heavy Building, 1300 St. John's, Newfoundland.

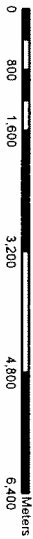
Users finding error or omissions can contact the Crown Titles Mapping Section by telephone at 729-0061. Some titles may not be plotted due to Crown Lands volumes missing from the Crown Lands registry or not plotted due to insufficient survey information.

The User hereby indemnifies and saves harmless the Minister, his officers, employees and agents from and against all claims, demands, liabilities, actions or cause of action, legal proceedings, damages or demands for any violation of copyright or intellectual property arising out of any misuse or incomplete Crown Land titles, and the Minister, his or her officers, employees and agents shall not be liable for any loss of profits or contracts of any other loss of any kind as a result.

For inquiries please contact a Regional Lands Office.
Corner Brook - 637-2387
Gander - 256-1400
Goose Bay - 896-2488
St. John's - 729-2654
Clarenville - 466-4074



Crown Lands Division



Scale 1:100,000
Compiled on November 3, 2010



Government of Newfoundland & Labrador Department of Environment & Conservation

BP



NOTE TO USERS

The information on this map was compiled from land surveys registered in the Crown Lands Registry.

Since the Registry does not contain information on all land ownership within the Province, the information depicted cannot be considered complete.

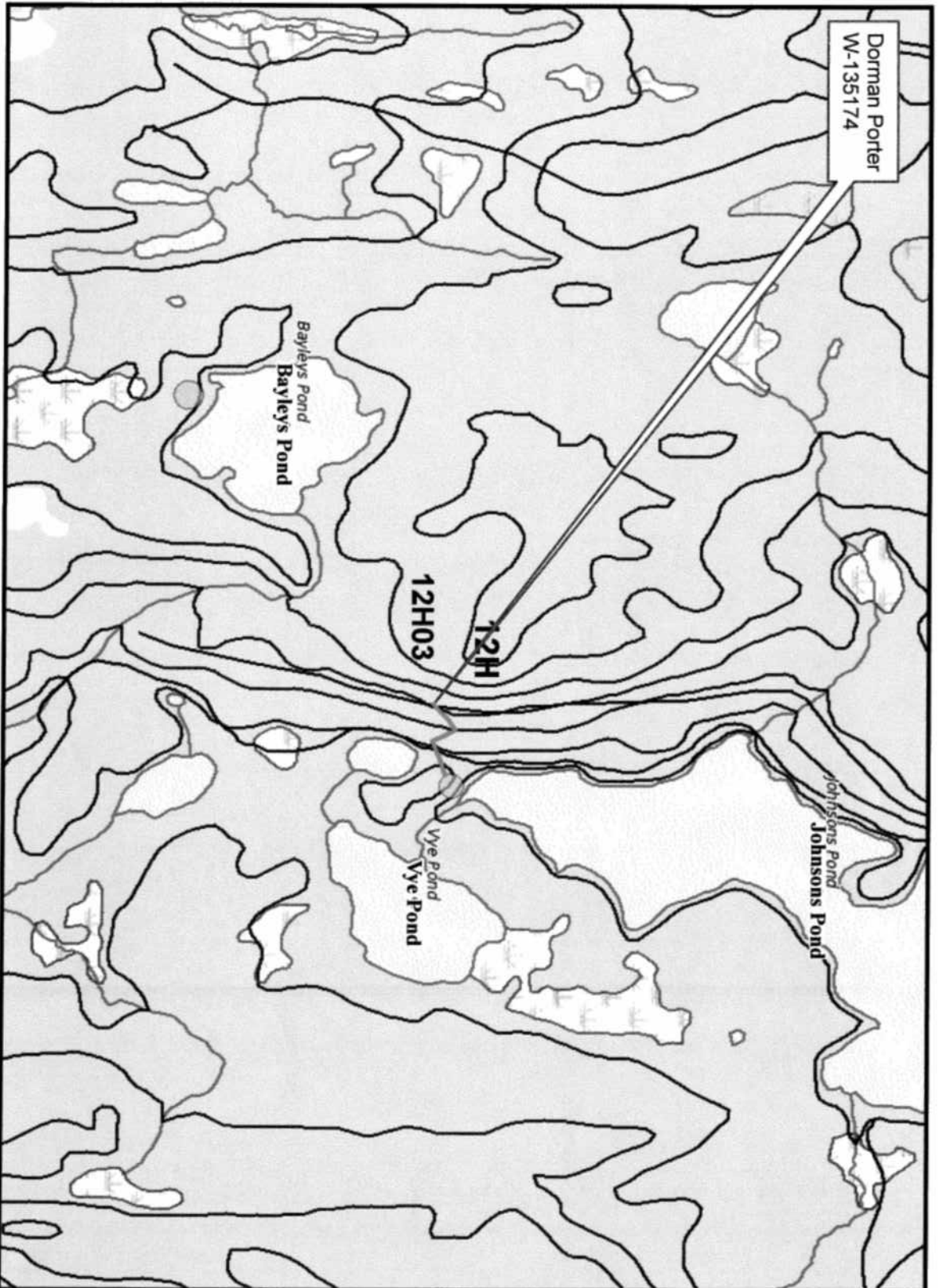
The boundary lines shown are intended to be used as an index to land titles issued by the Crown. The accuracy of the plot is not sufficient for measurement purposes and does not guarantee title.

Users finding any errors or omissions on this map sheet are asked to contact the Crown Titles Mapping Section, Howley Building Higgins Line St. John's Newfoundland.

Users finding error or omissions can contact the Crown Titles Mapping Section by telephone at 729-0061. Some titles may not be plotted due to Crown Lands volumes missing from the Crown Lands registry or not plotted due to insufficient survey information.

The User hereby indemnifies and saves harmless the Minister, his officers, employees and agents from and against all claims, demands, liabilities, actions or cause of actions alleging any loss, injury, damages and matter (including claims or demands for any violation of copyright or intellectual property) arising out of any missing or incomplete Crown Land titles, and the Minister, his or her officers, employees and agents shall not be liable for any loss of profits or contracts or any other loss of any kind as a result.

For inquiries please contact a Regional Lands Office.
Corner Brook - 637-2392
Gander - 256-1400
Goose Bay - 896-2488
St. John's - 729-2554
Clarenville - 466-4074



Scale 1:15,000

Compiled on November 12, 2009



Crown Lands Division

