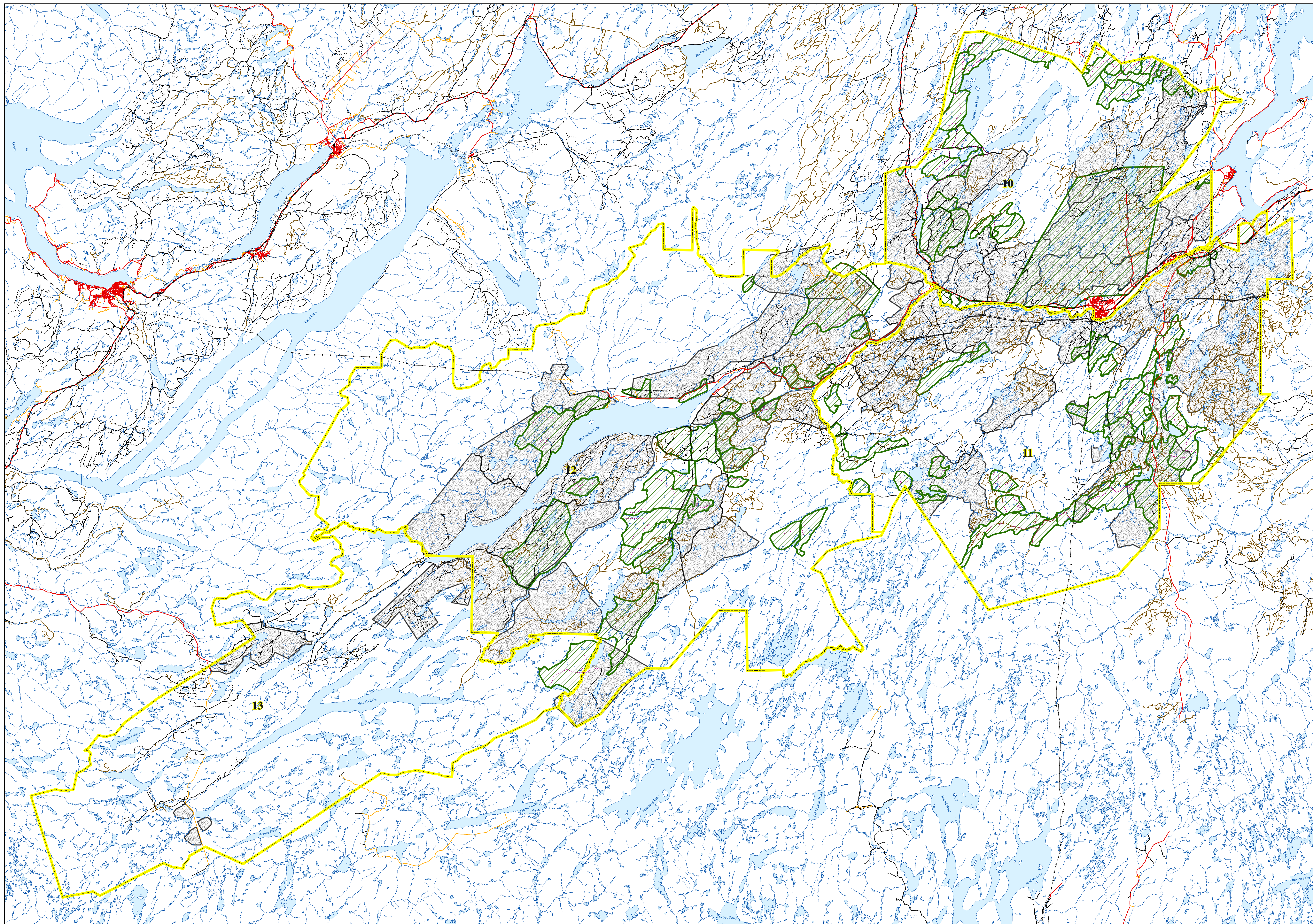


# **APPENDIX 3**

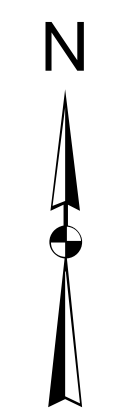
**ZONE 5**

**OVERVIEW MAP**

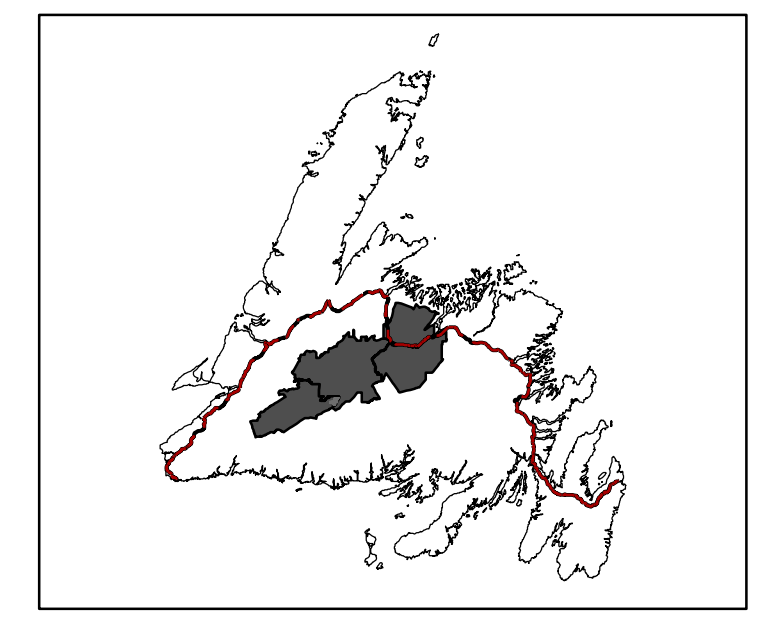
Five Year Plan (2011-2015)  
Zone 5  
Overview Map



-  Proposed Commercial Operating Areas
-  Proposed Domestic Areas
-  Forest Management District
-  Waterbodies
-  Streams
-  Powerlines
- Roads**
-  Trans Canada Highway
-  Paved Public
-  Unpaved Public
-  Resource Road
-  Historic Resource Road
-  Extraction and Winter Resource
-  Abandoned Railbed
-  Proposed Roads



Modified Transverse Mercator  
Zone 2  
NAD83  
December 2010



Index Map

