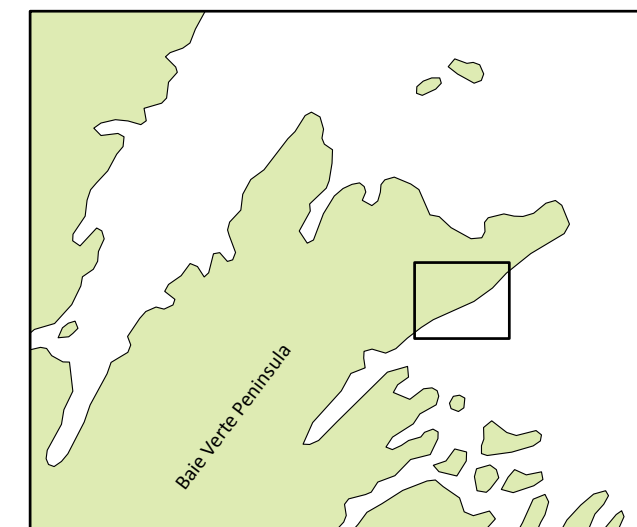
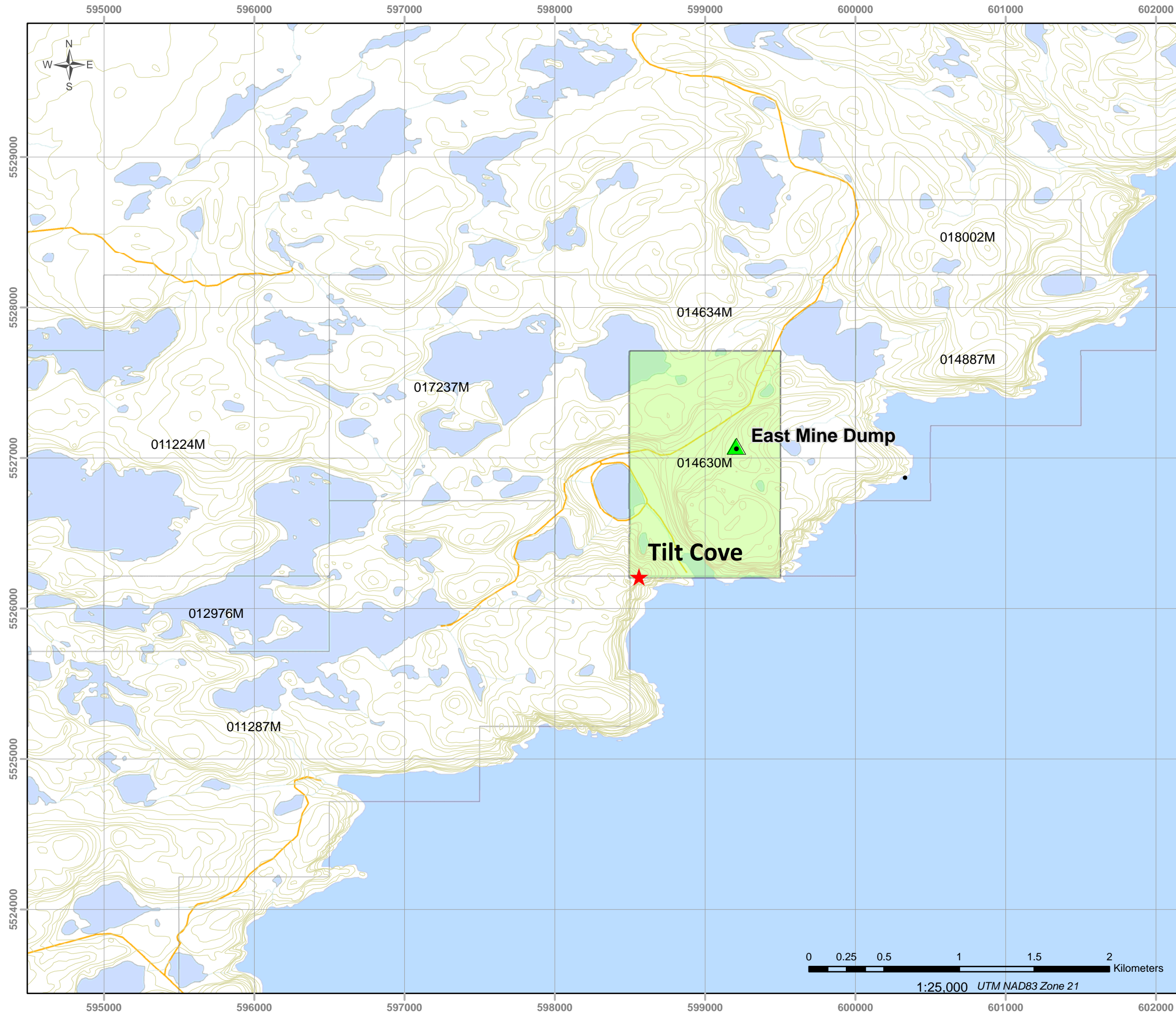








Land Tenure Map of the  
 Tilt Cove East Mine Dump,  
 Mining Licence 014630M  
 Baie Verte



1:25,000 UTM NAD83 Zone 21

-  Topographic Contours
-  East Mine Dump 014630M
-  MapStakedClaims
-  Roads
-  Rivers
-  Lakes