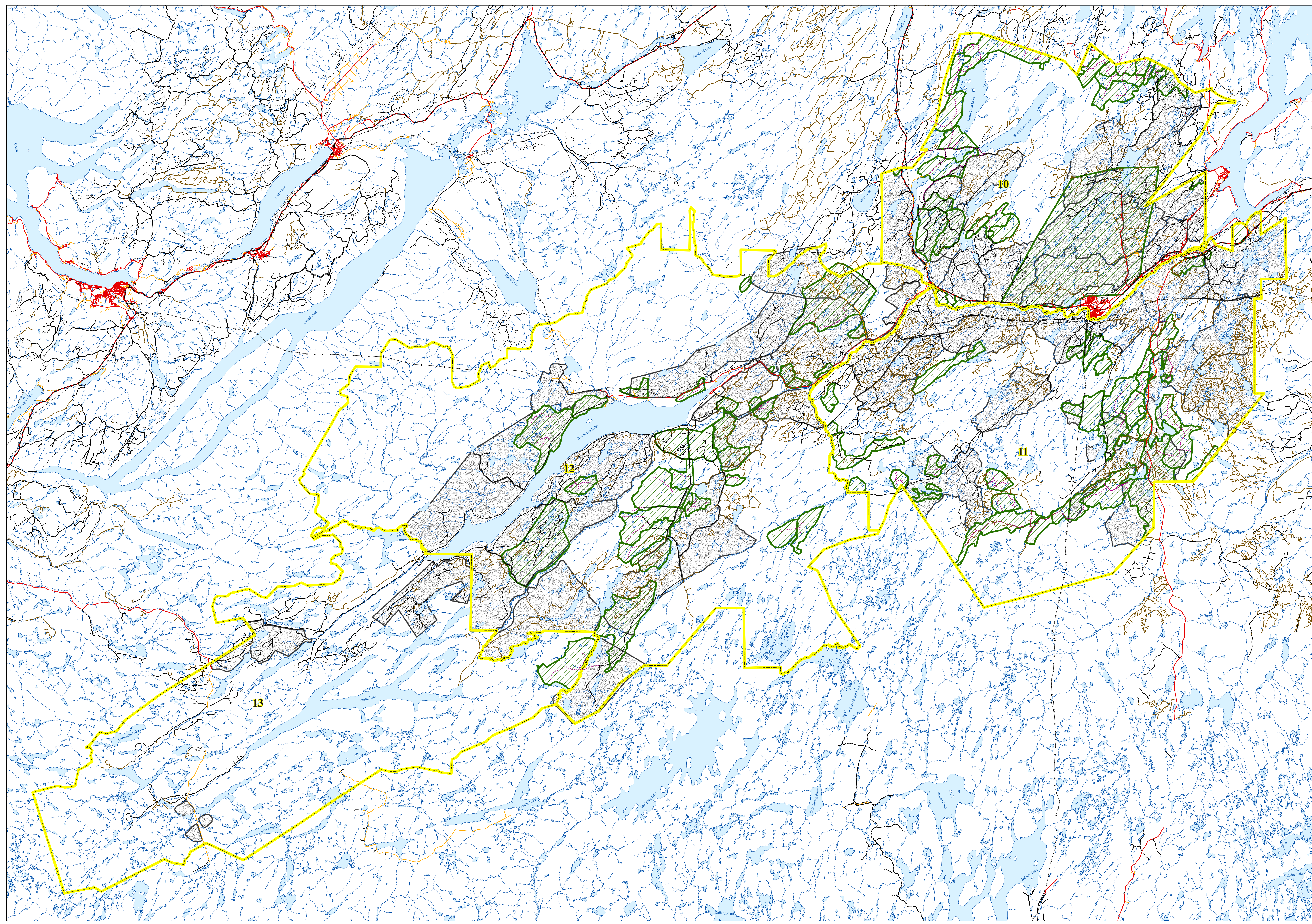
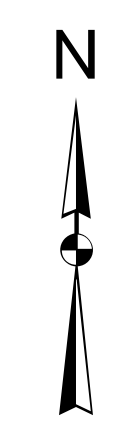


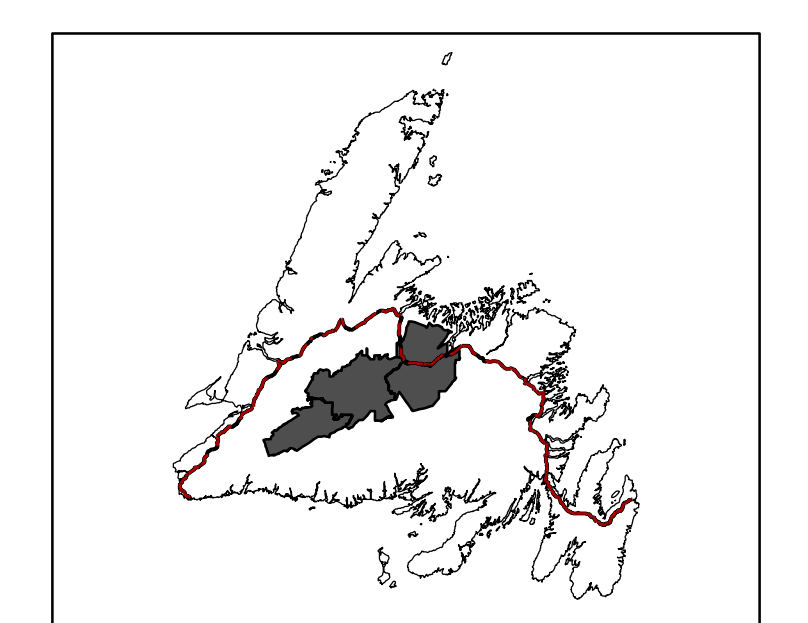
**Five Year Plan (2011-2015)
Zone 5
Overview Map**



- Proposed Commercial Operating Areas
- Proposed Domestic Areas
- Forest Management District
- Waterbodies
- Streams
- Powerlines
- Roads**
- Trans Canada Highway
- Paved Public
- Unpaved Public
- Resource Road
- Historic Resource Road
- Extraction and Winter Resource
- Abandoned Railbed
- Proposed Roads



Modified Transverse Mercator
Zone 2
NAD83
June 2, 2011



Index Map

