

Appendix T

Flood Flow Curves for Watersheds and Subwatersheds within
the PDA and LSA

Figure 17H.1 Flood Flow Curve of Subwatershed #1

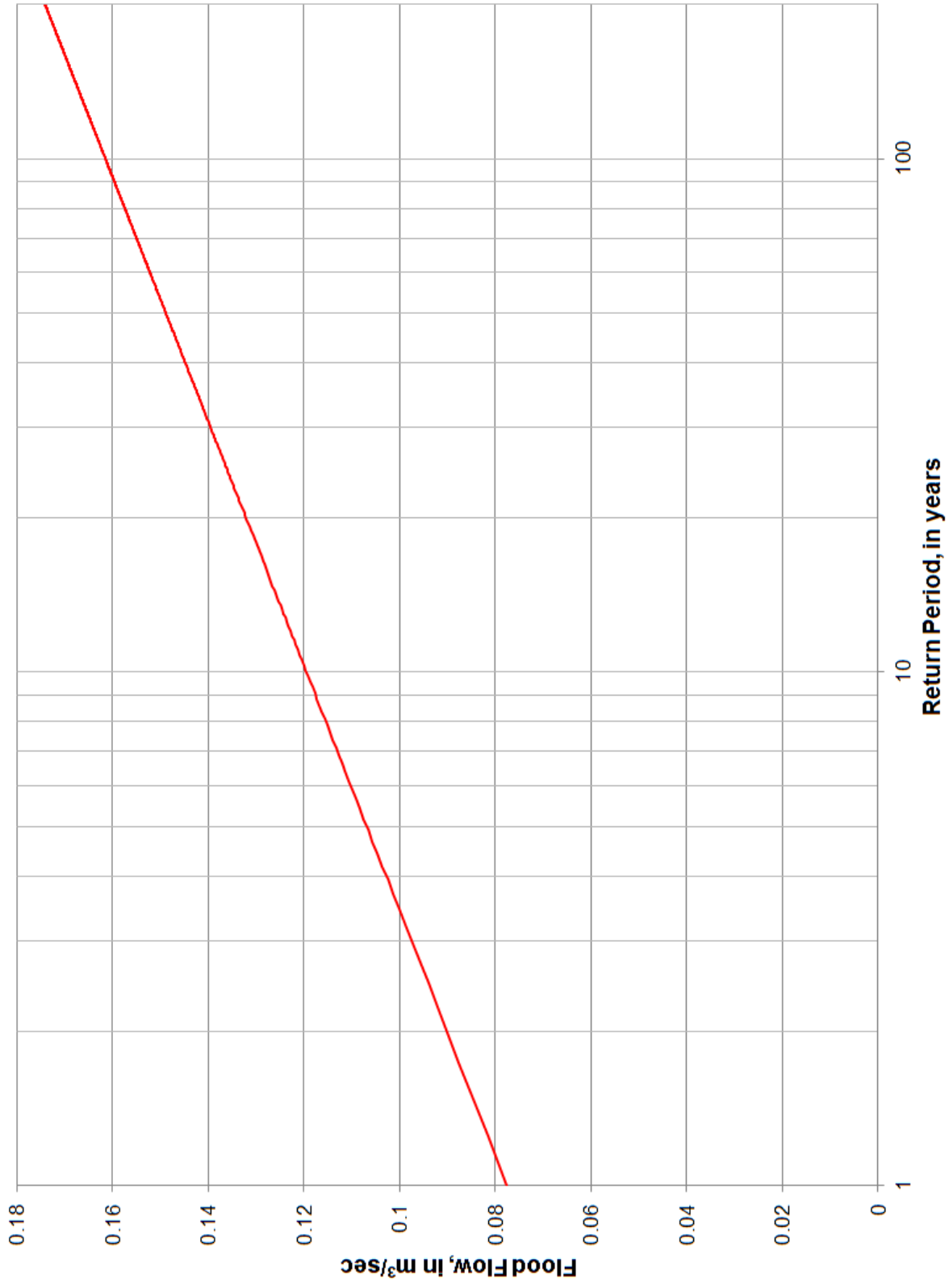


Figure 17H.2 Flood Flow Curve of Subwatershed #2

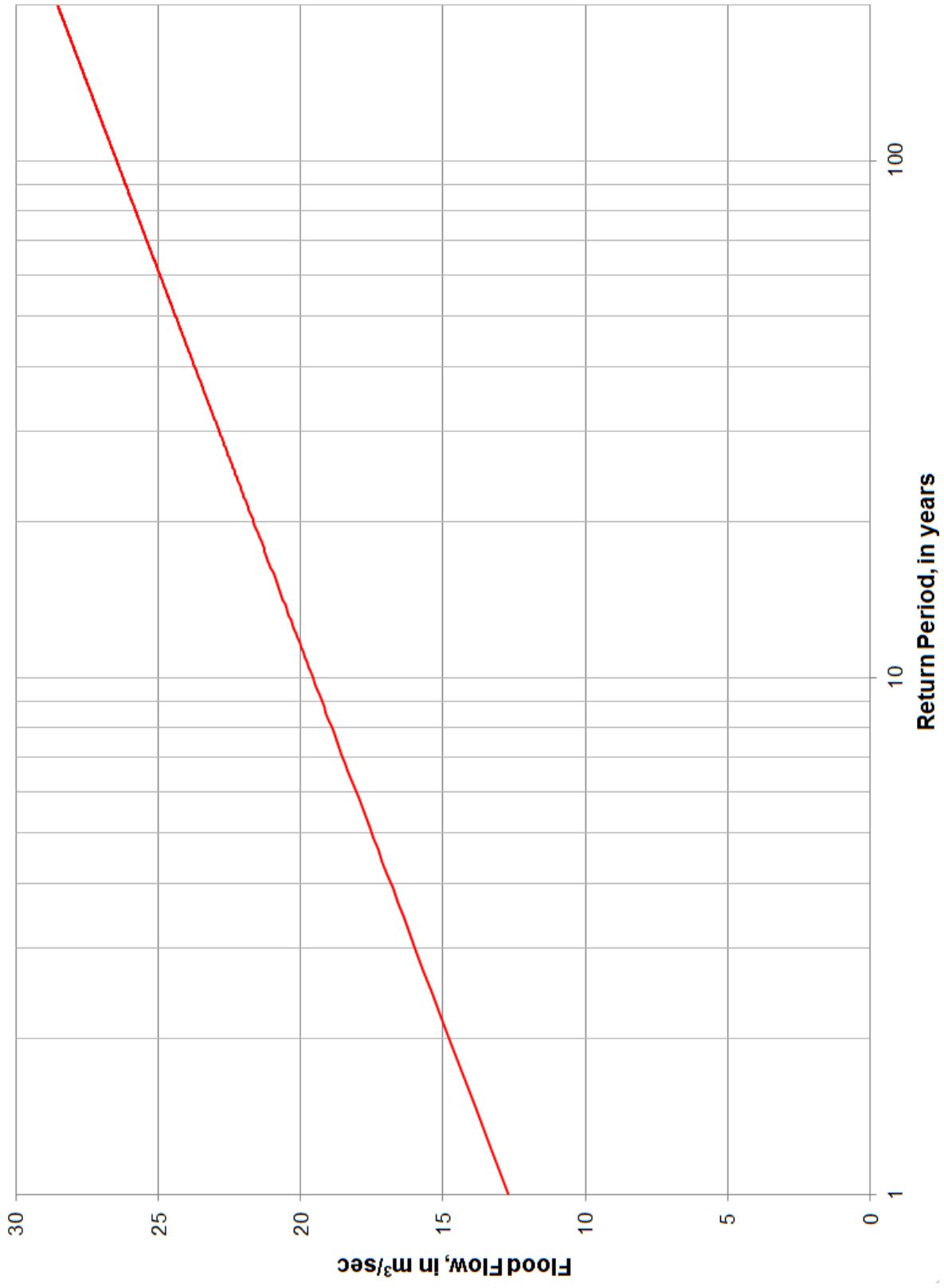


Figure 17H.3 Flood Flow Curve of Subwatershed #3

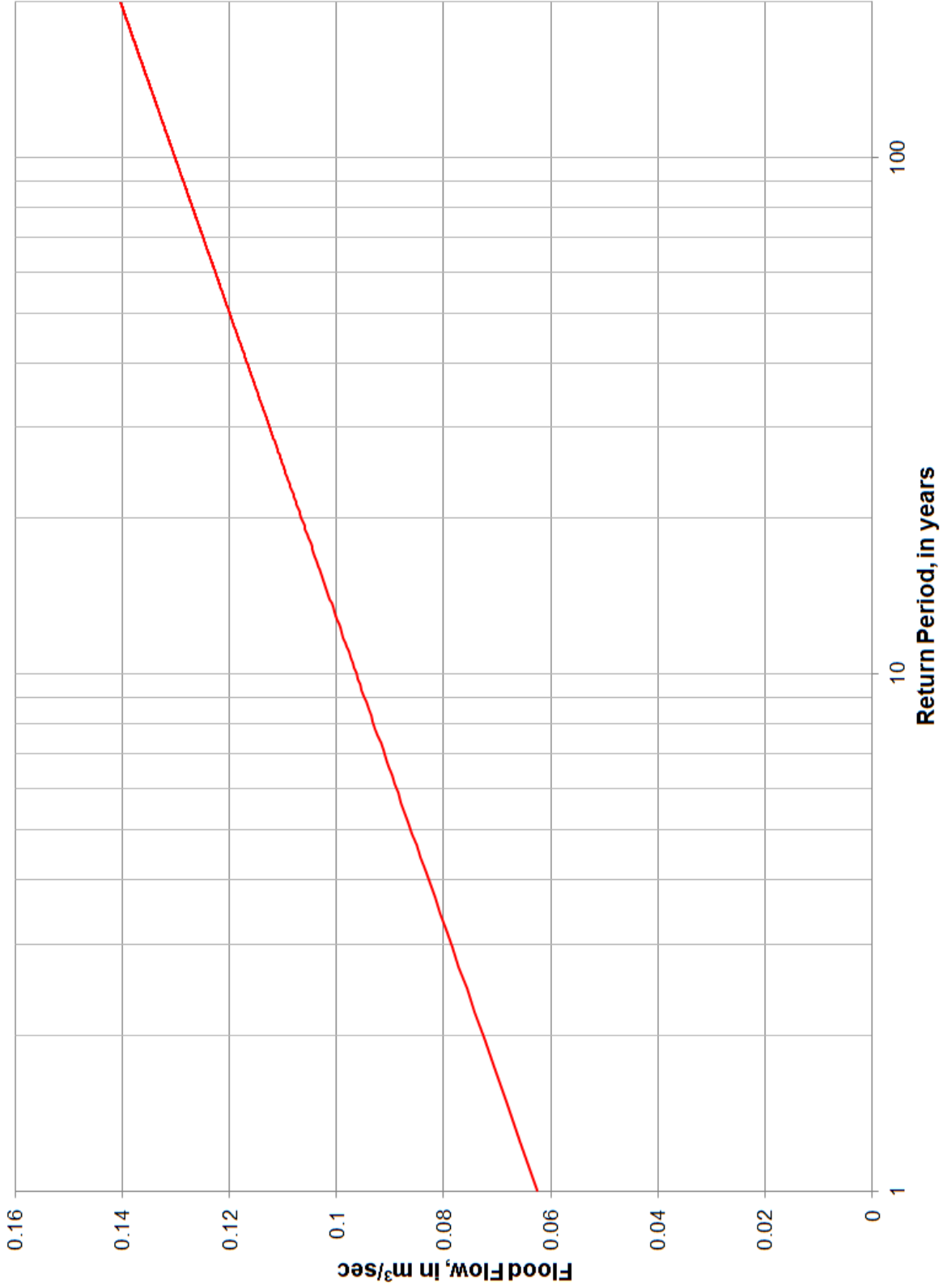


Figure 17H.4 Flood Flow Curve of Subwatershed #3A

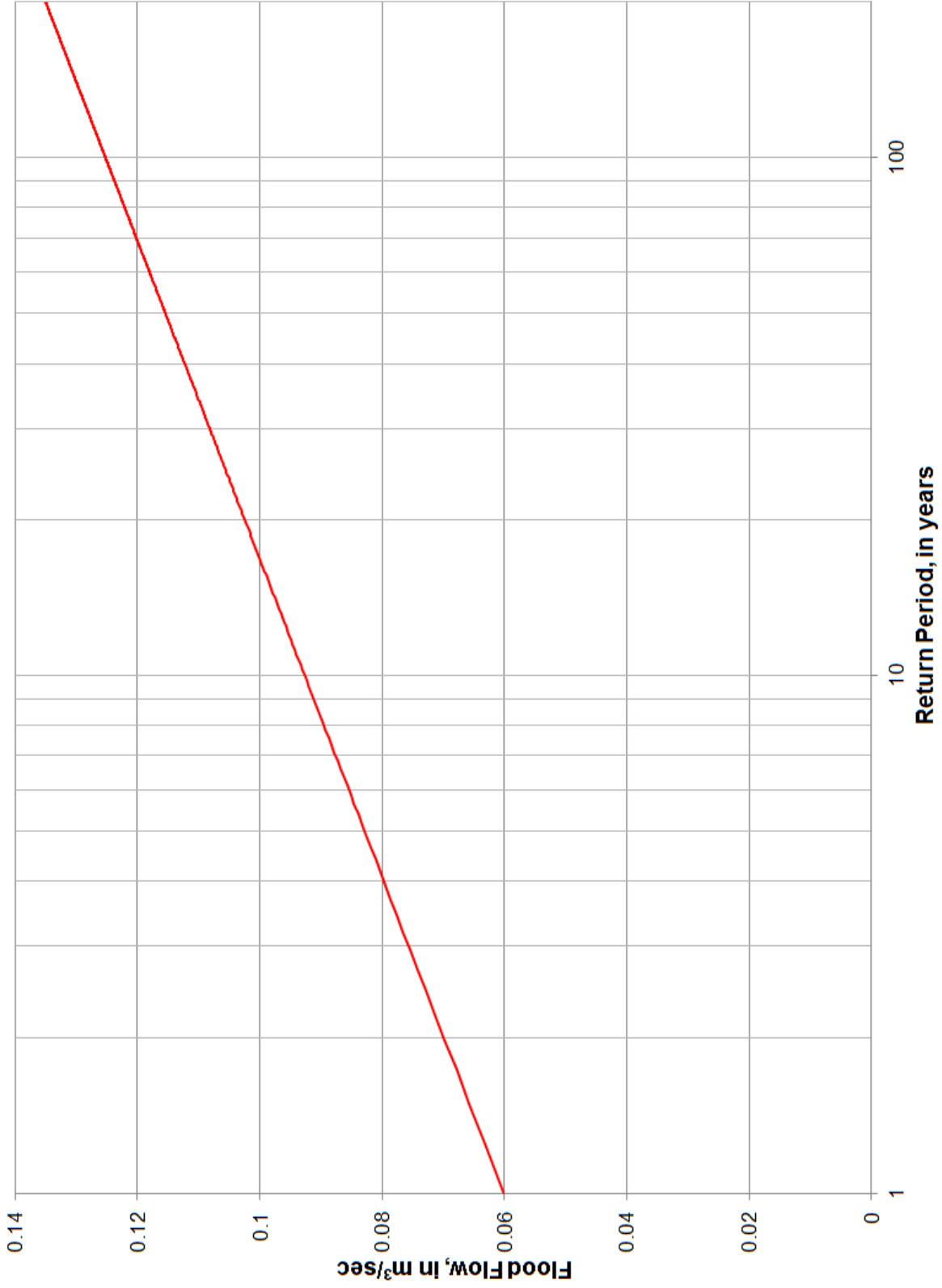


Figure 17H.5 Flood Flow Curve of Subwatershed #4

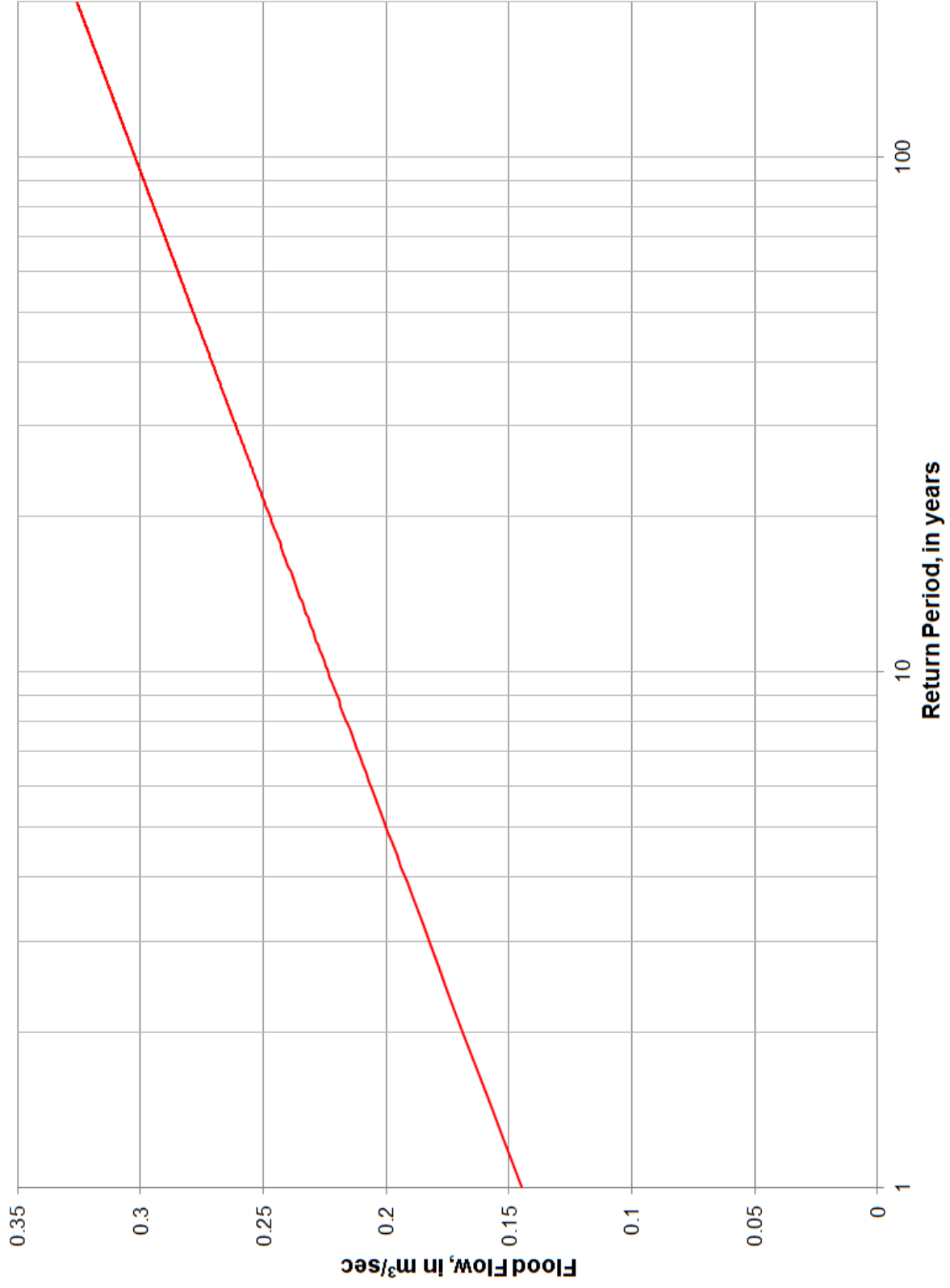


Figure 17H.6 Flood Flow Curve of Subwatershed #5

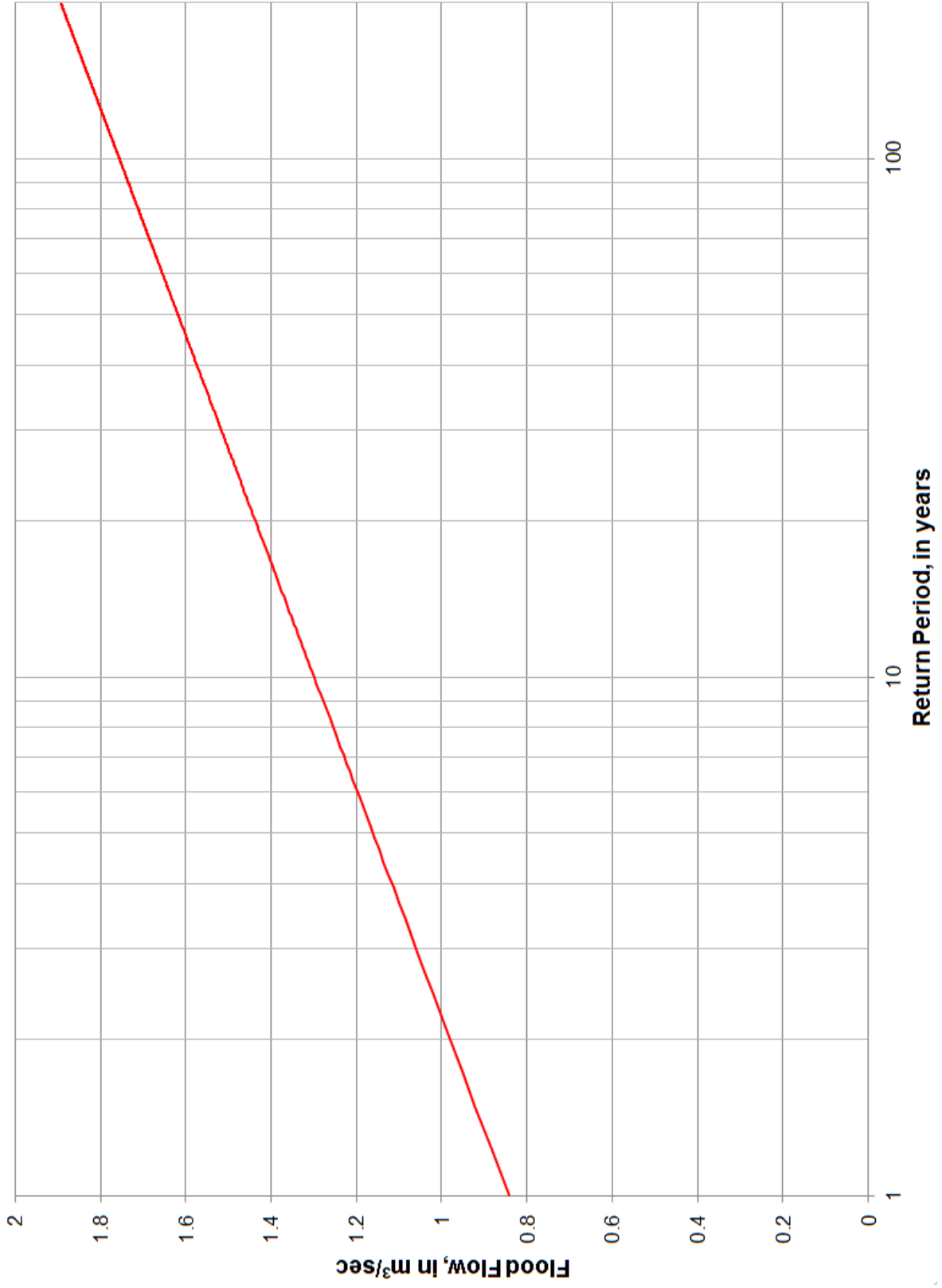


Figure 17H.7 Flood Flow Curve of Subwatershed #6

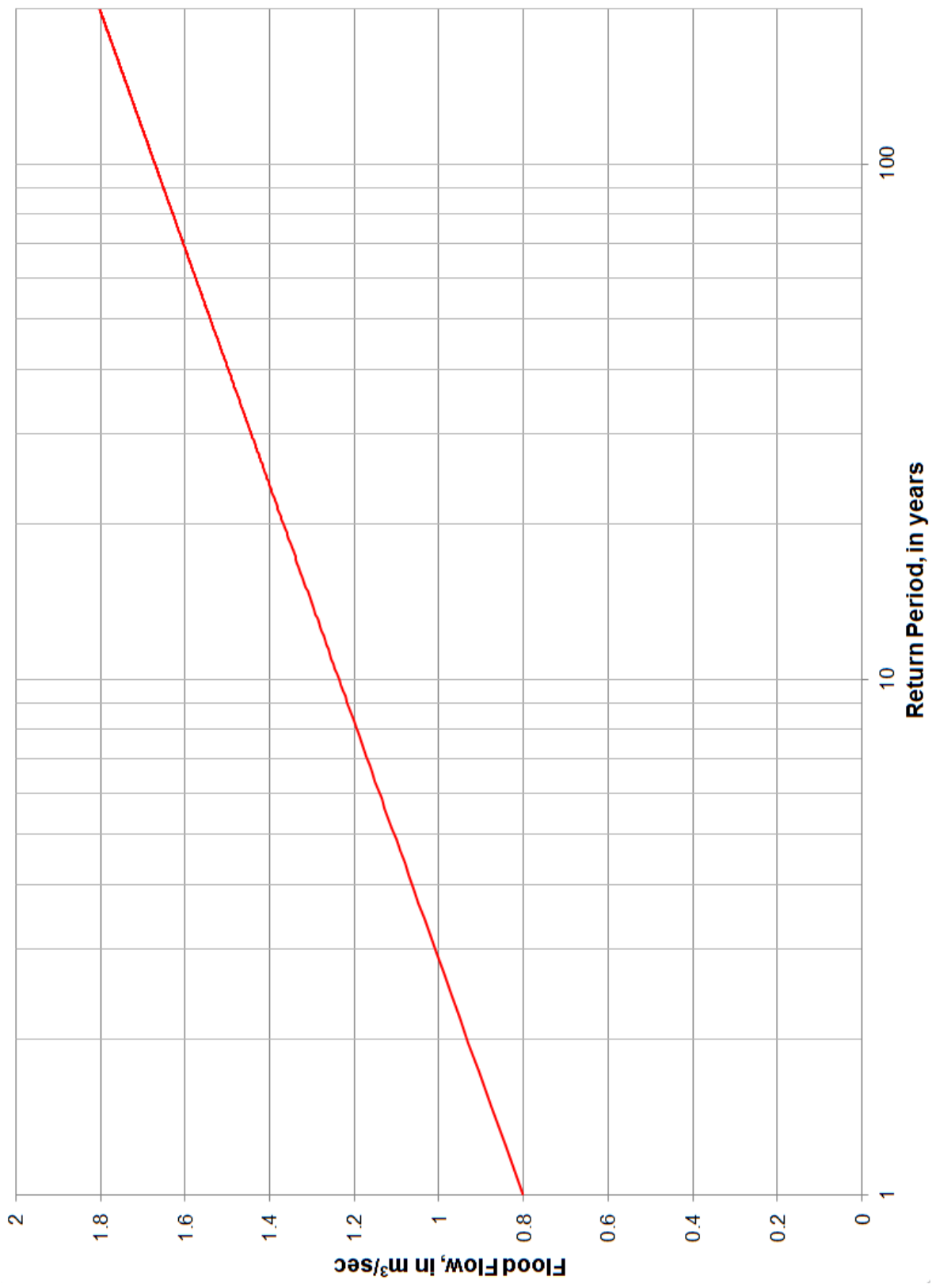


Figure 17H.8 Flood Flow Curve of Subwatershed #7

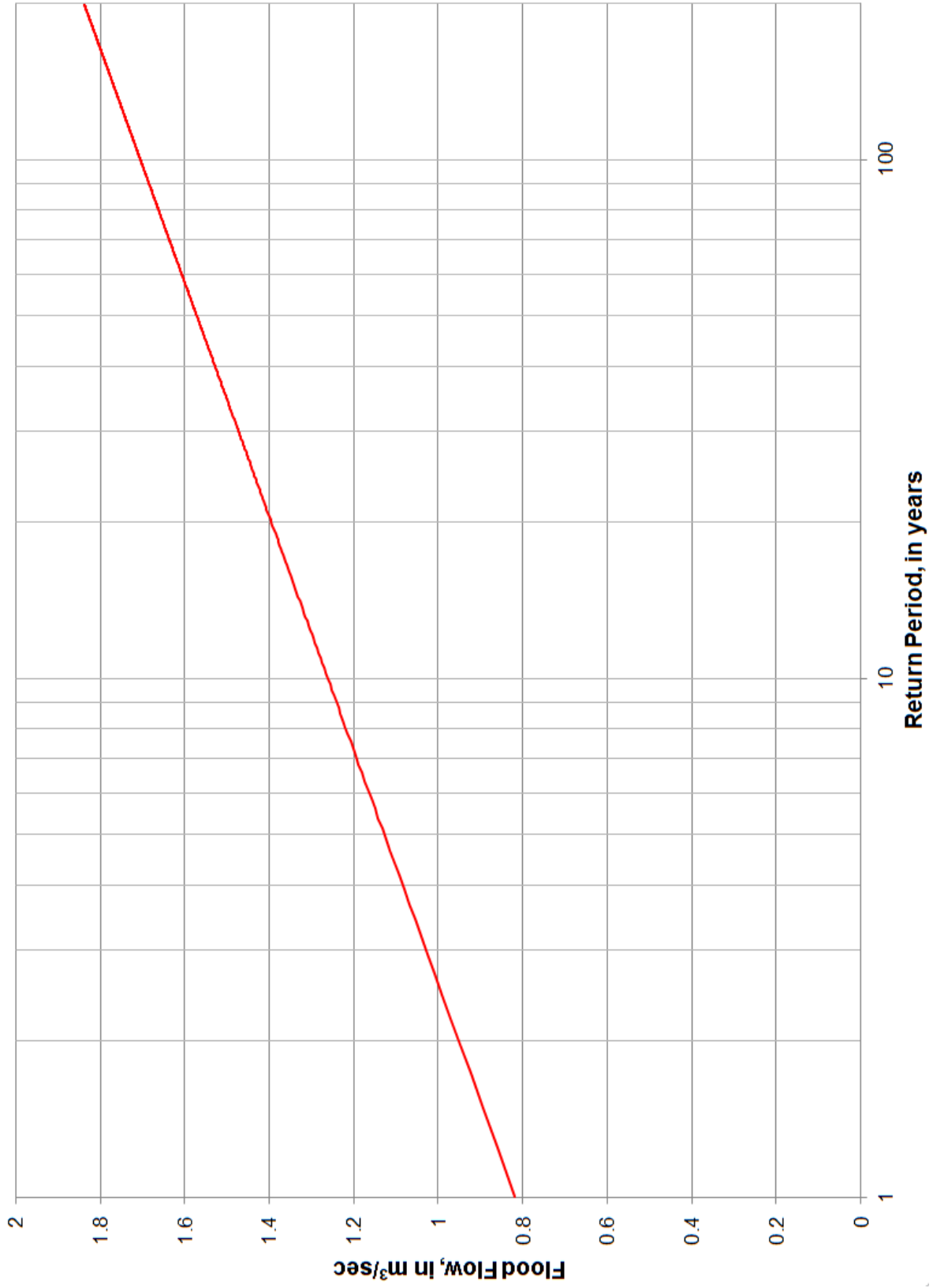


Figure 17H.9 Flood Flow Curve of Subwatershed #8

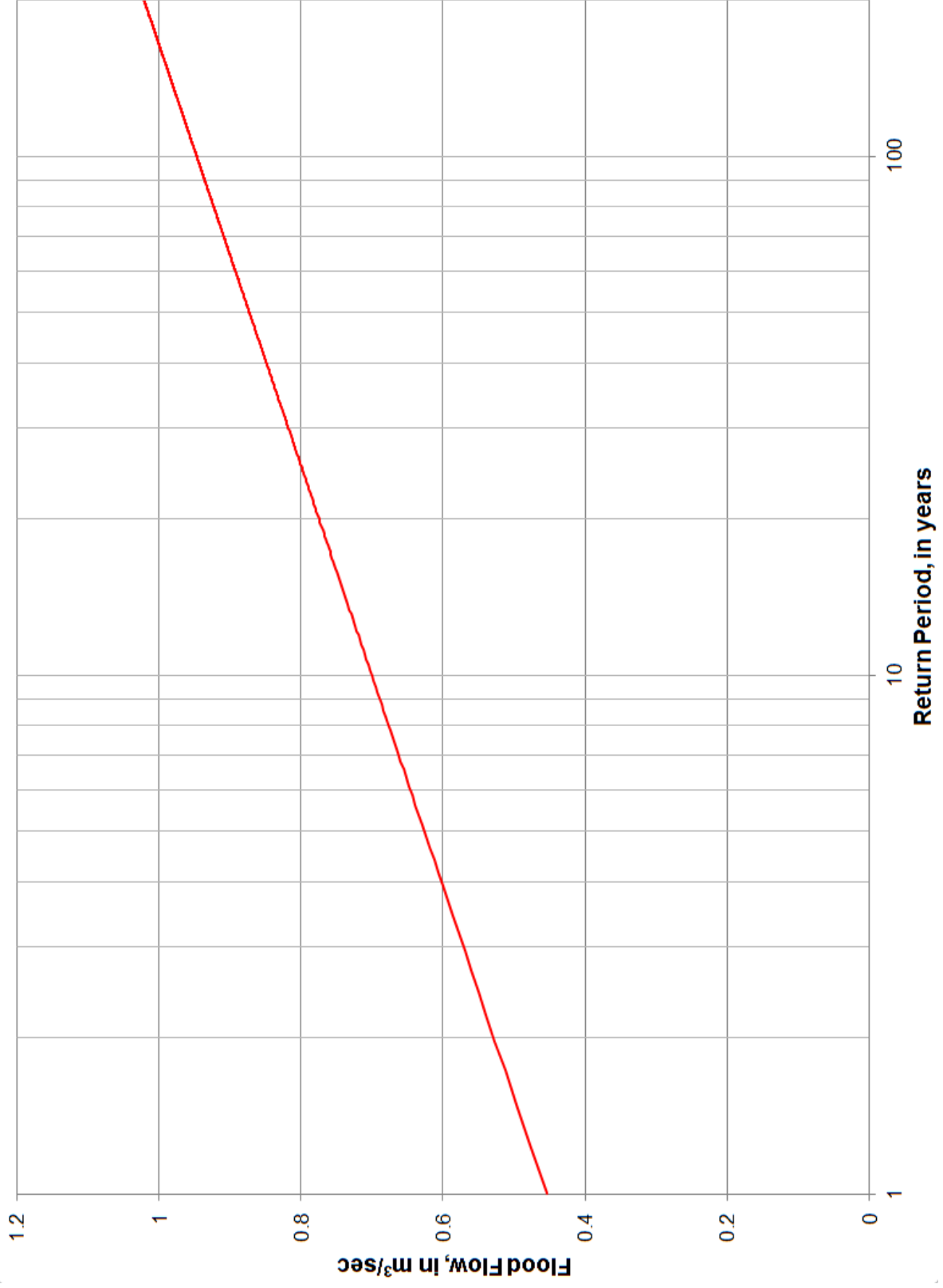


Figure 17H.10 Flood Flow Curve of Subwatershed #9

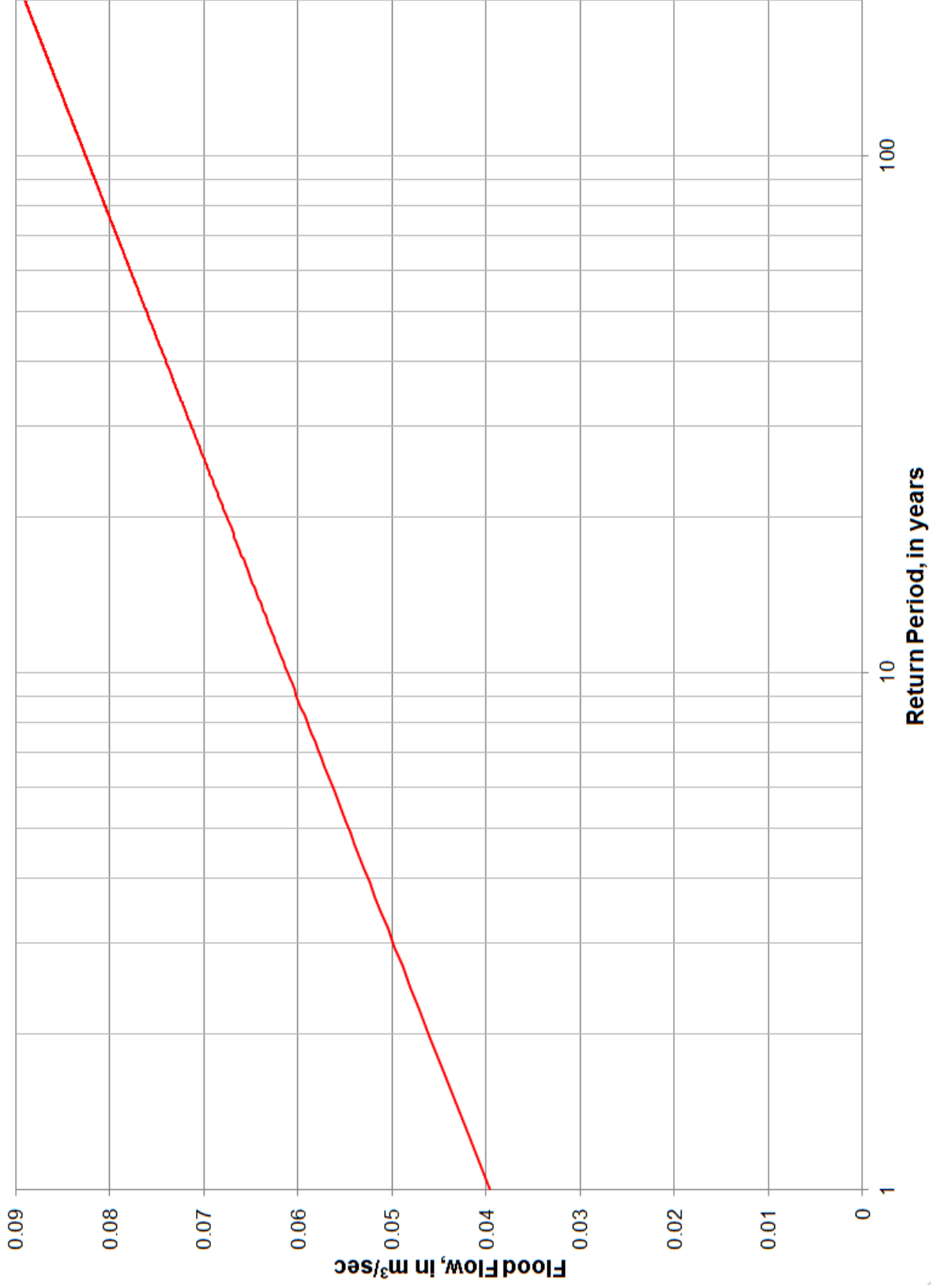


Figure 17H.11 Flood Flow Curve of Subwatershed #10

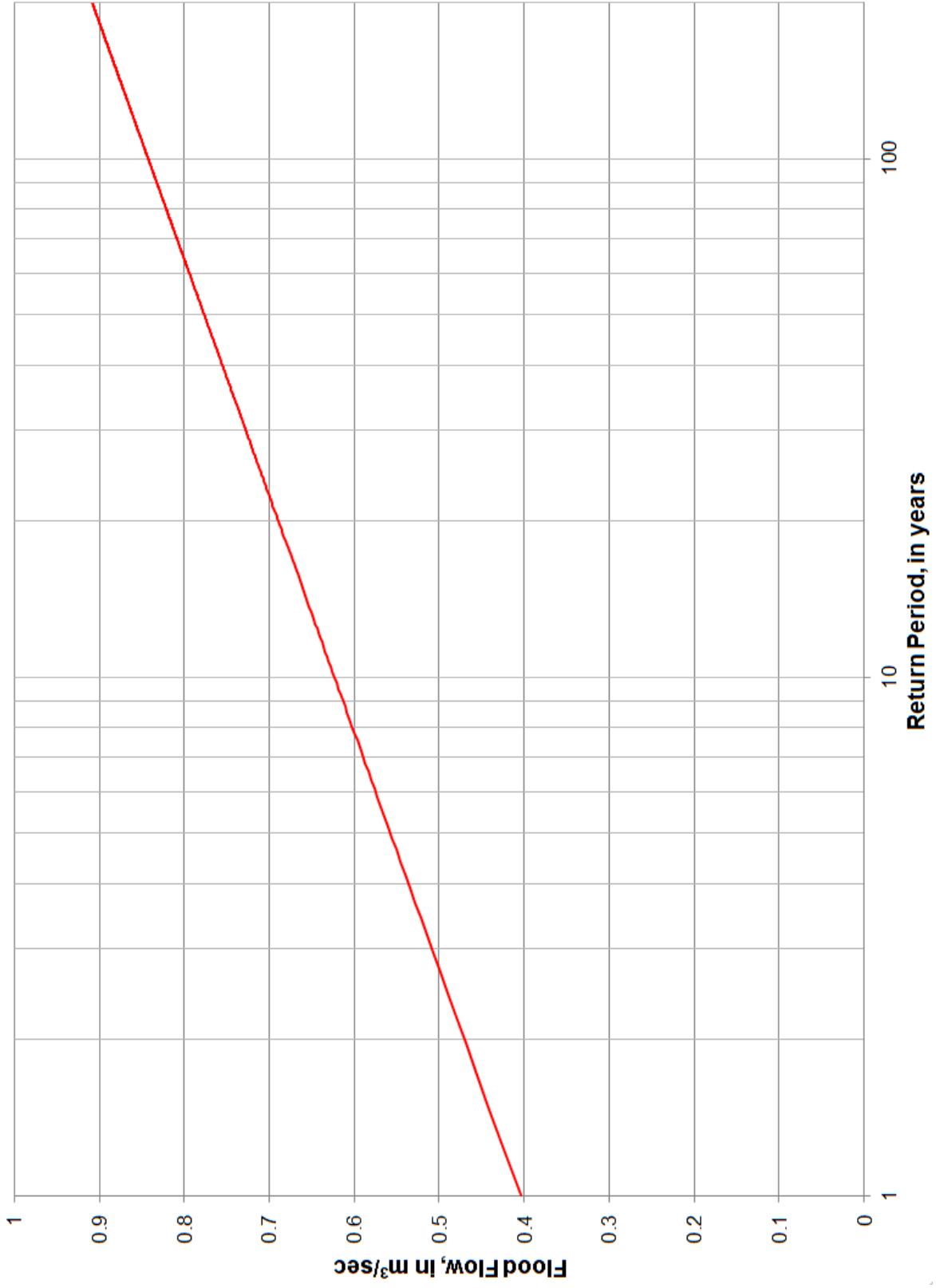


Figure 17H.12 Flood Flow Curve of Subwatershed #11

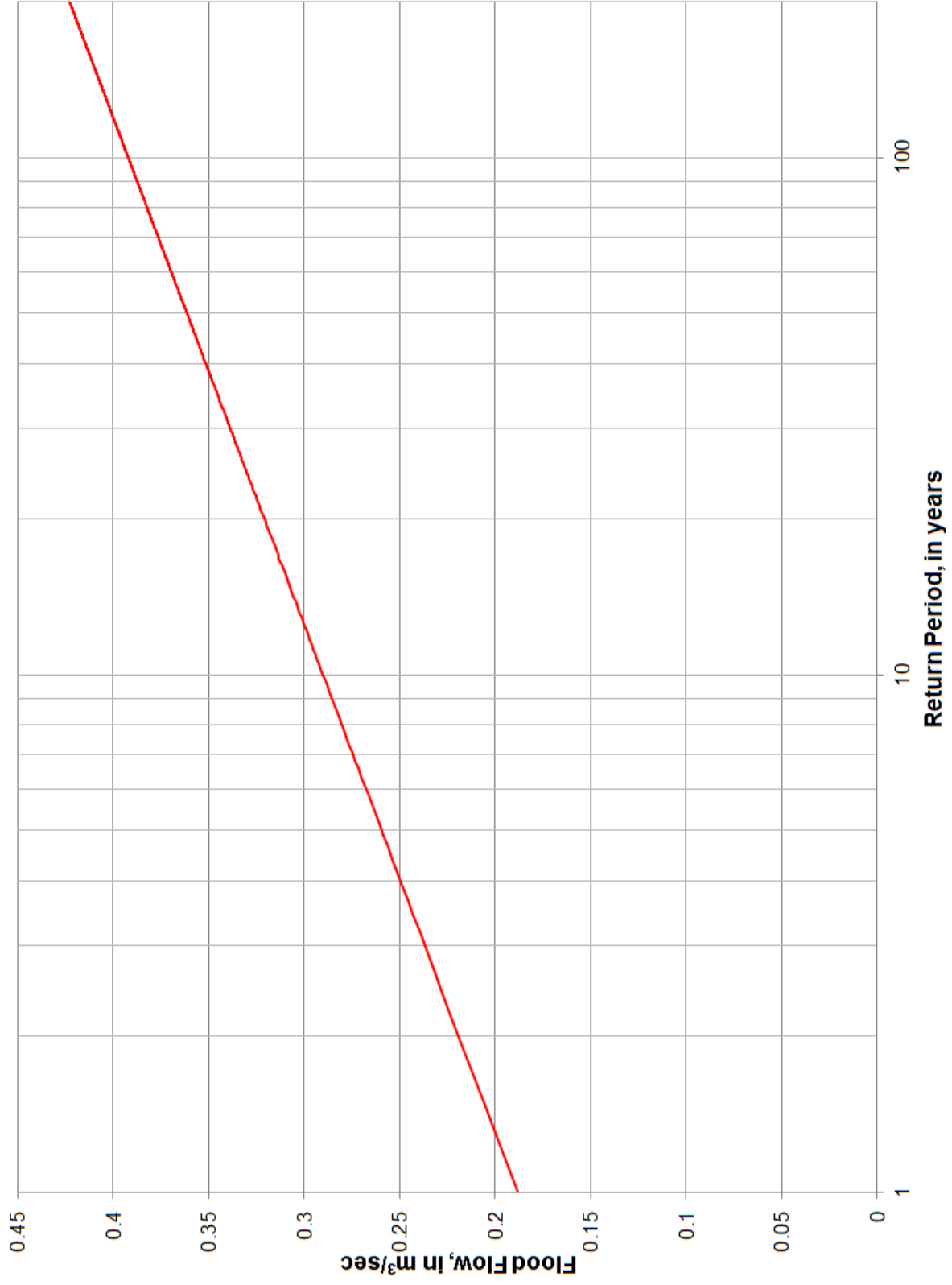


Figure 17H.13 Flood Flow Curve of Subwatershed #12

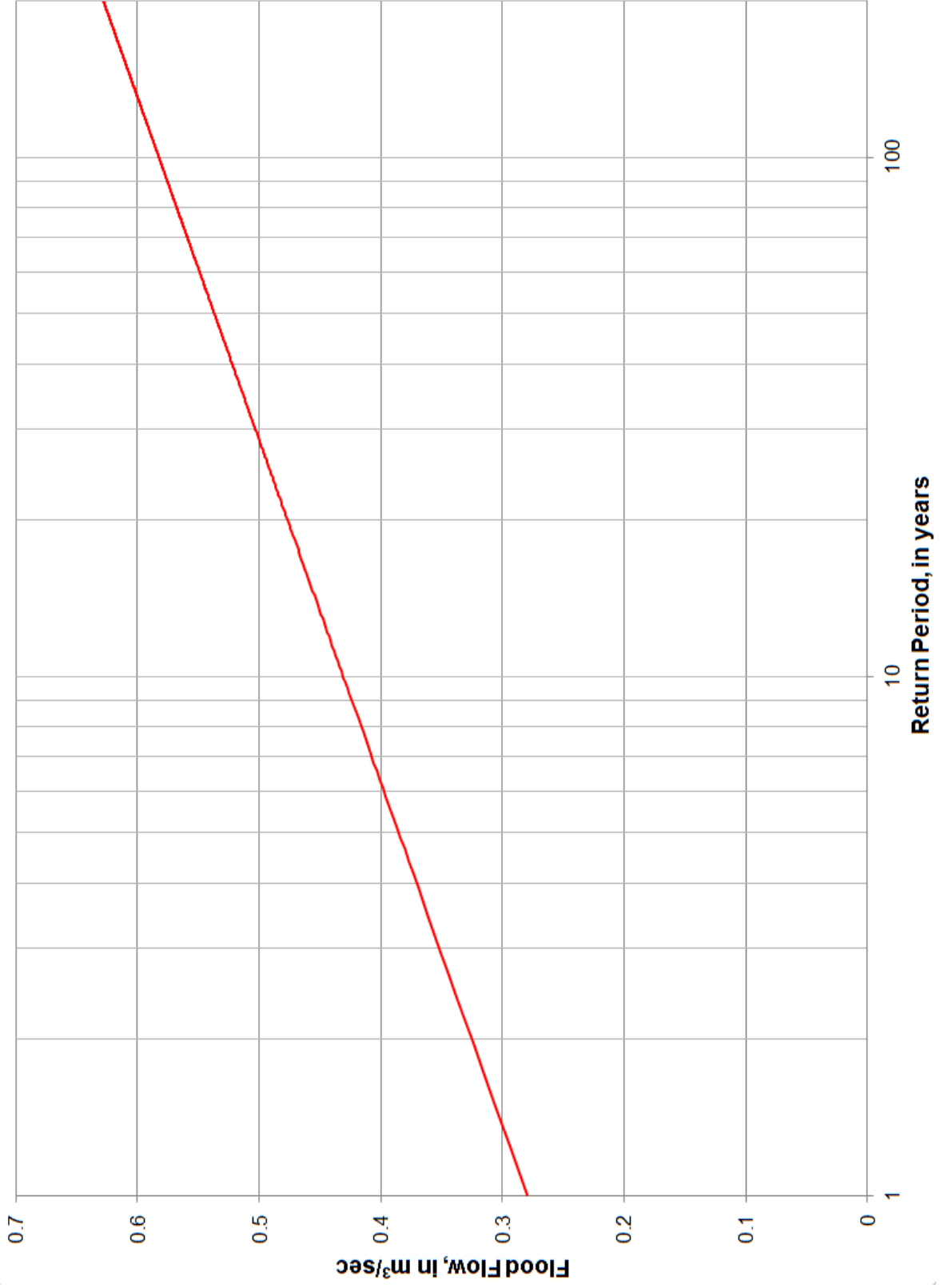


Figure 17H.14 Flood Flow Curve of Subwatershed #13

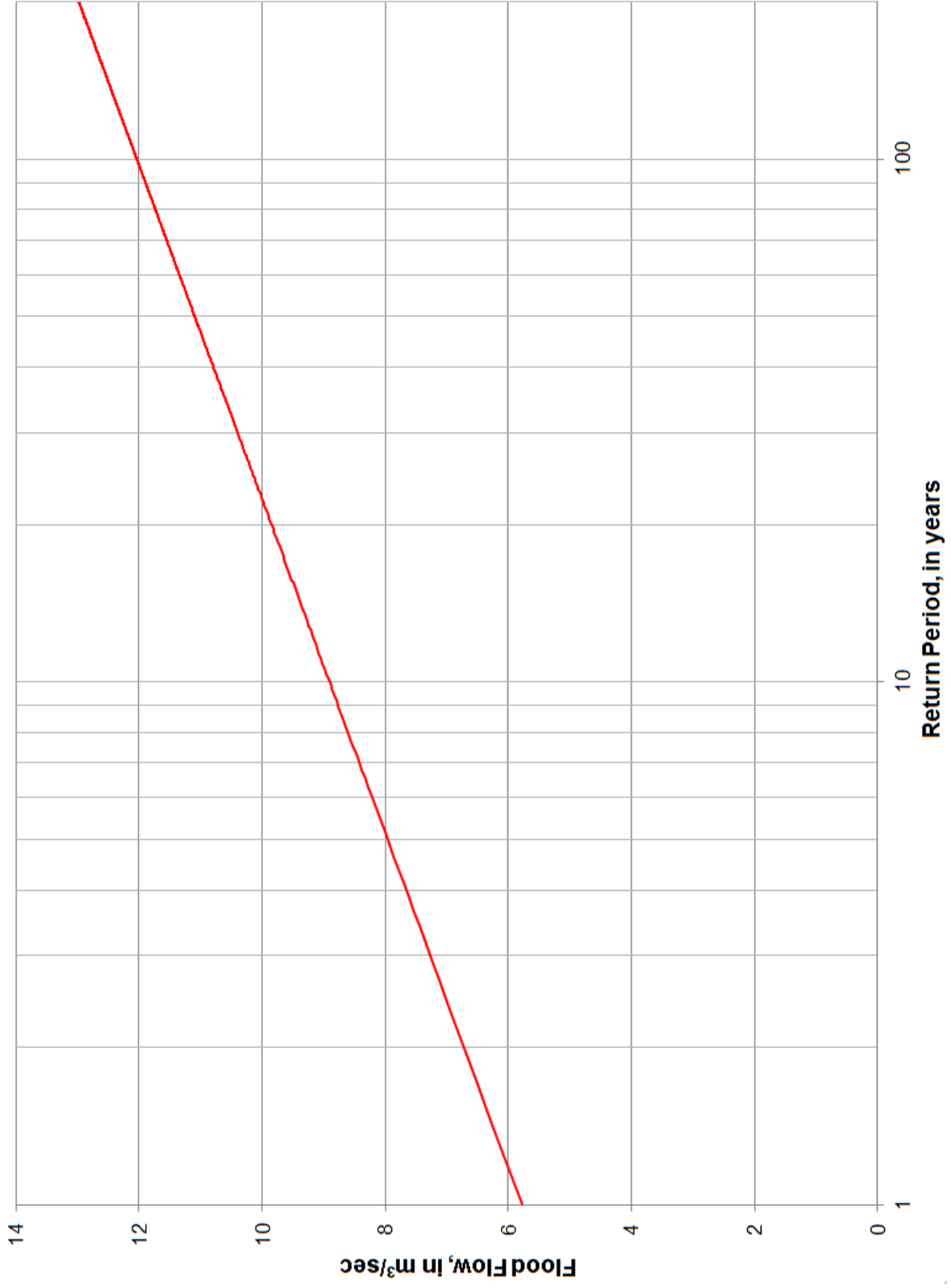


Figure 17H.15 Flood Flow Curve of Subwatershed #14

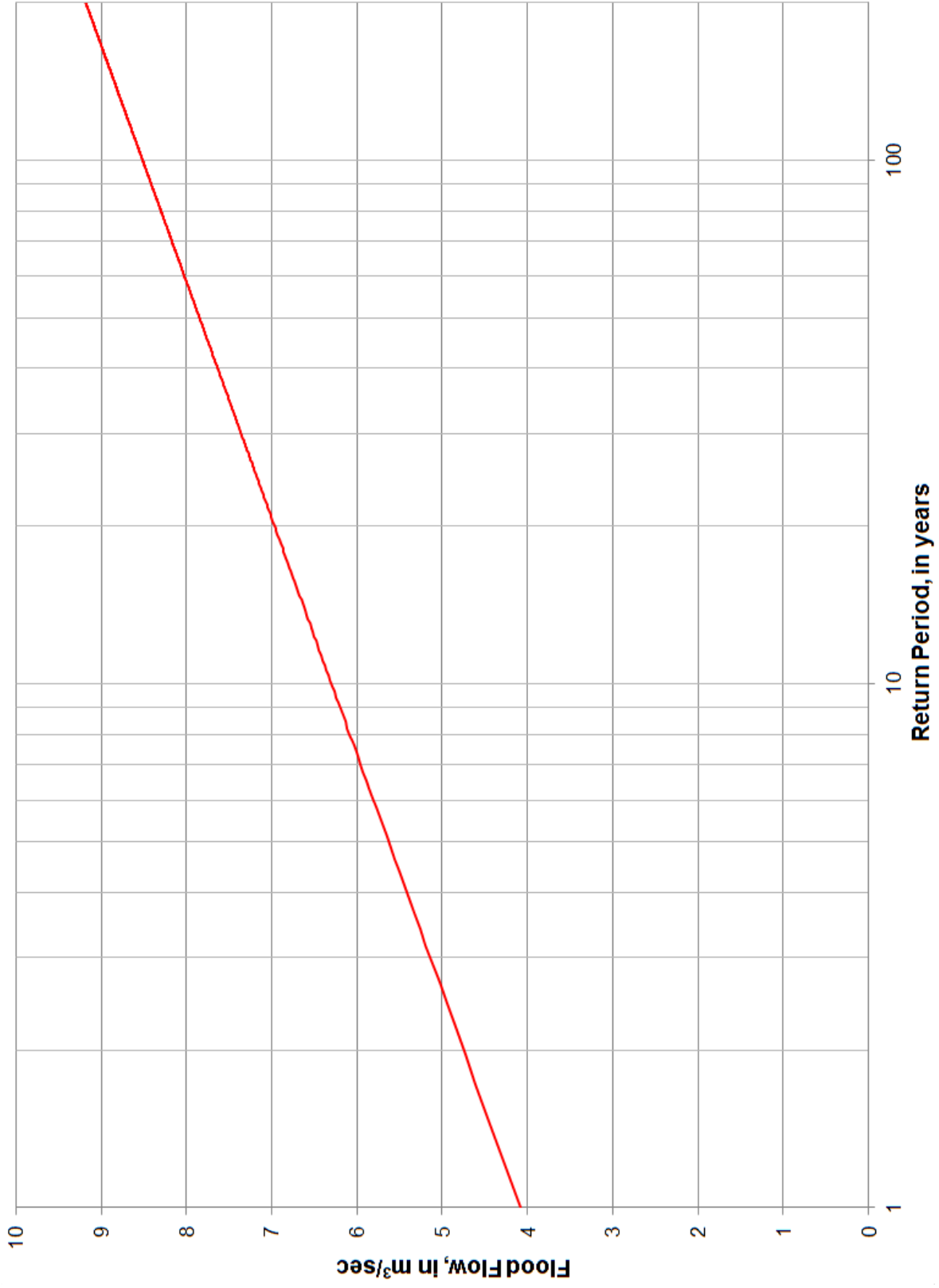


Figure 17H.16 Flood Flow Curve of Subwatershed #15

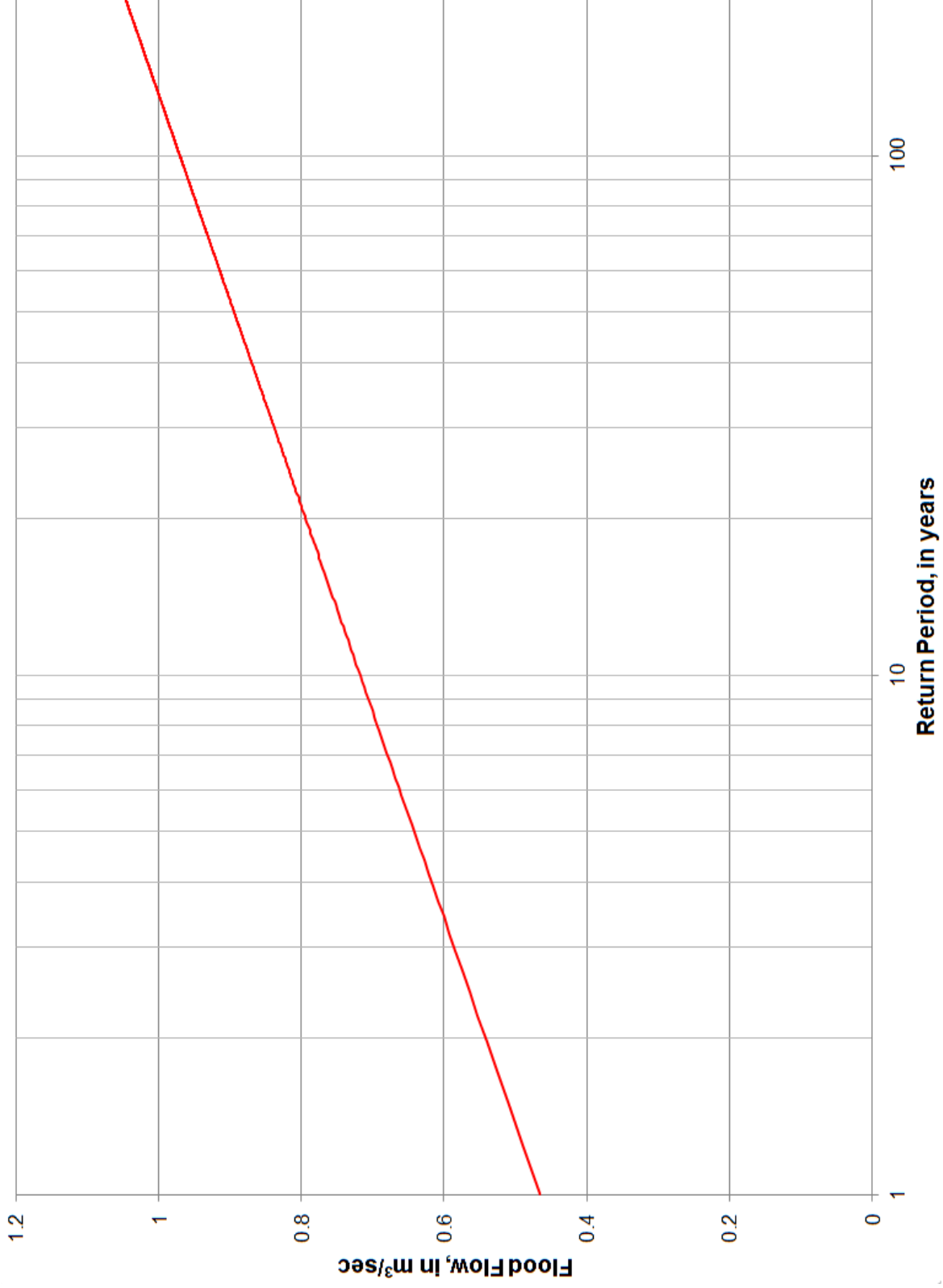


Figure 17H.17 Flood Flow Curve of Subwatershed #16

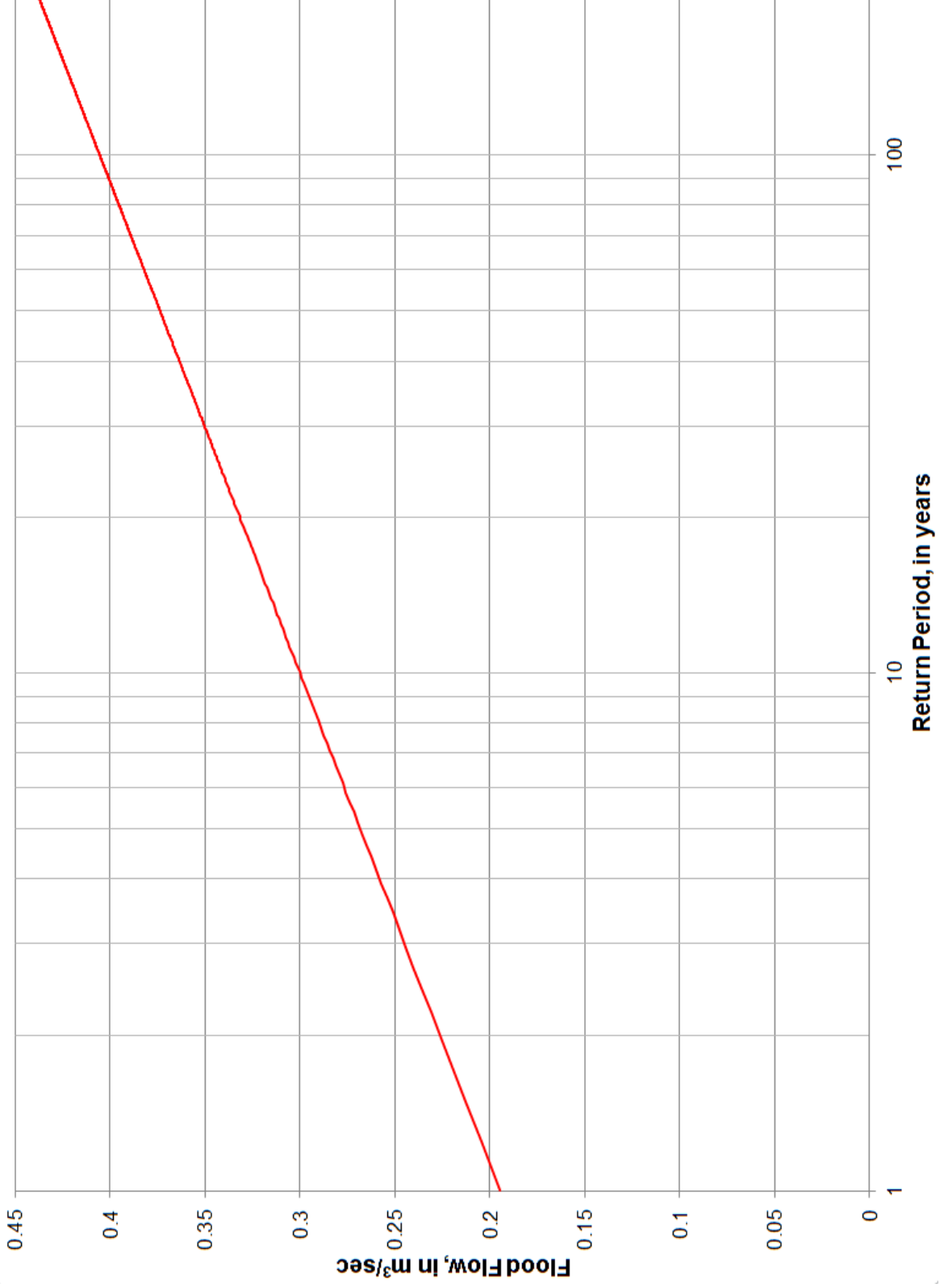


Figure 17H.18 Flood Flow Curve of Subwatershed #17

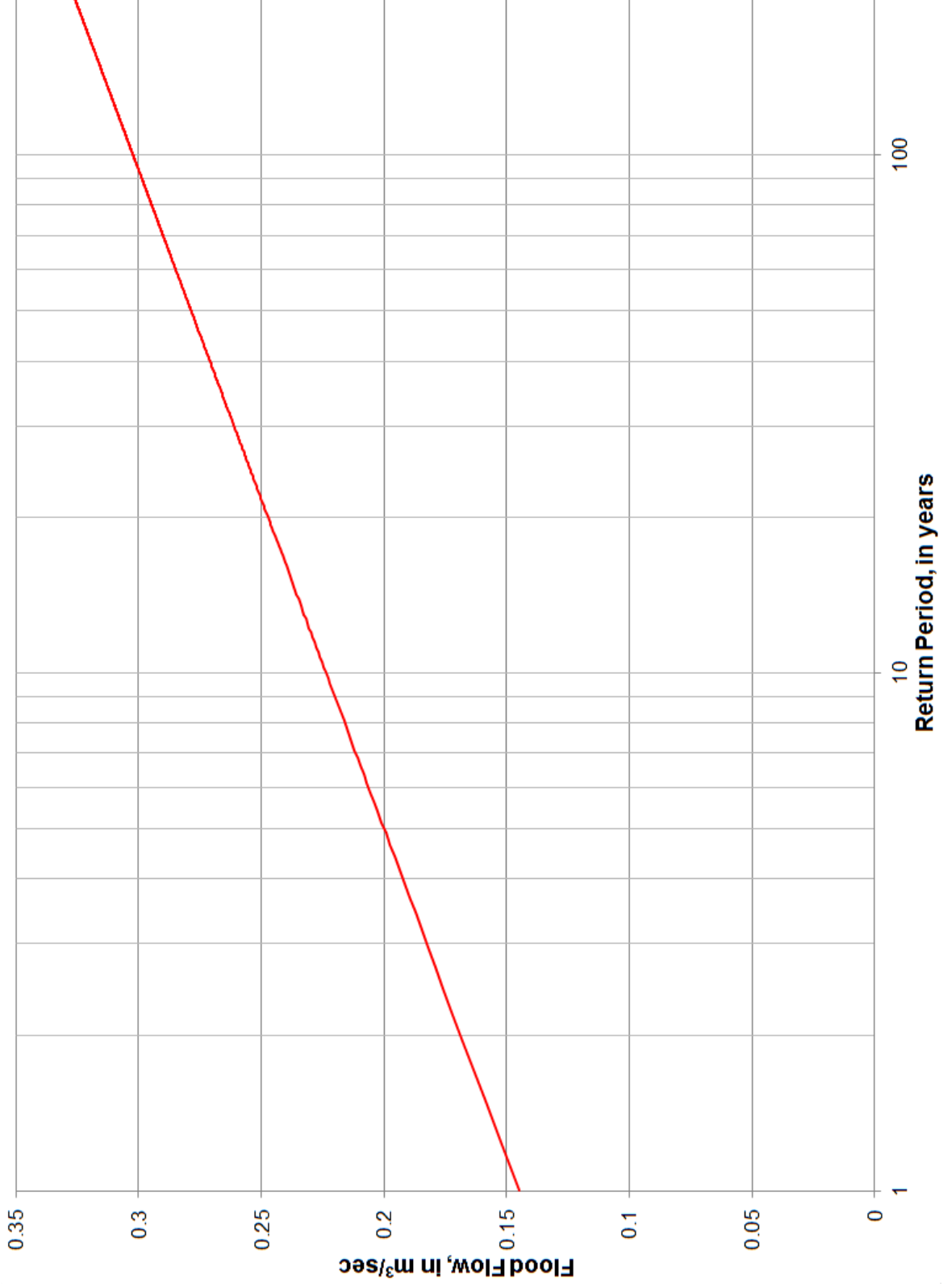


Figure 17H.19 Flood Flow Curve of Subwatershed #18

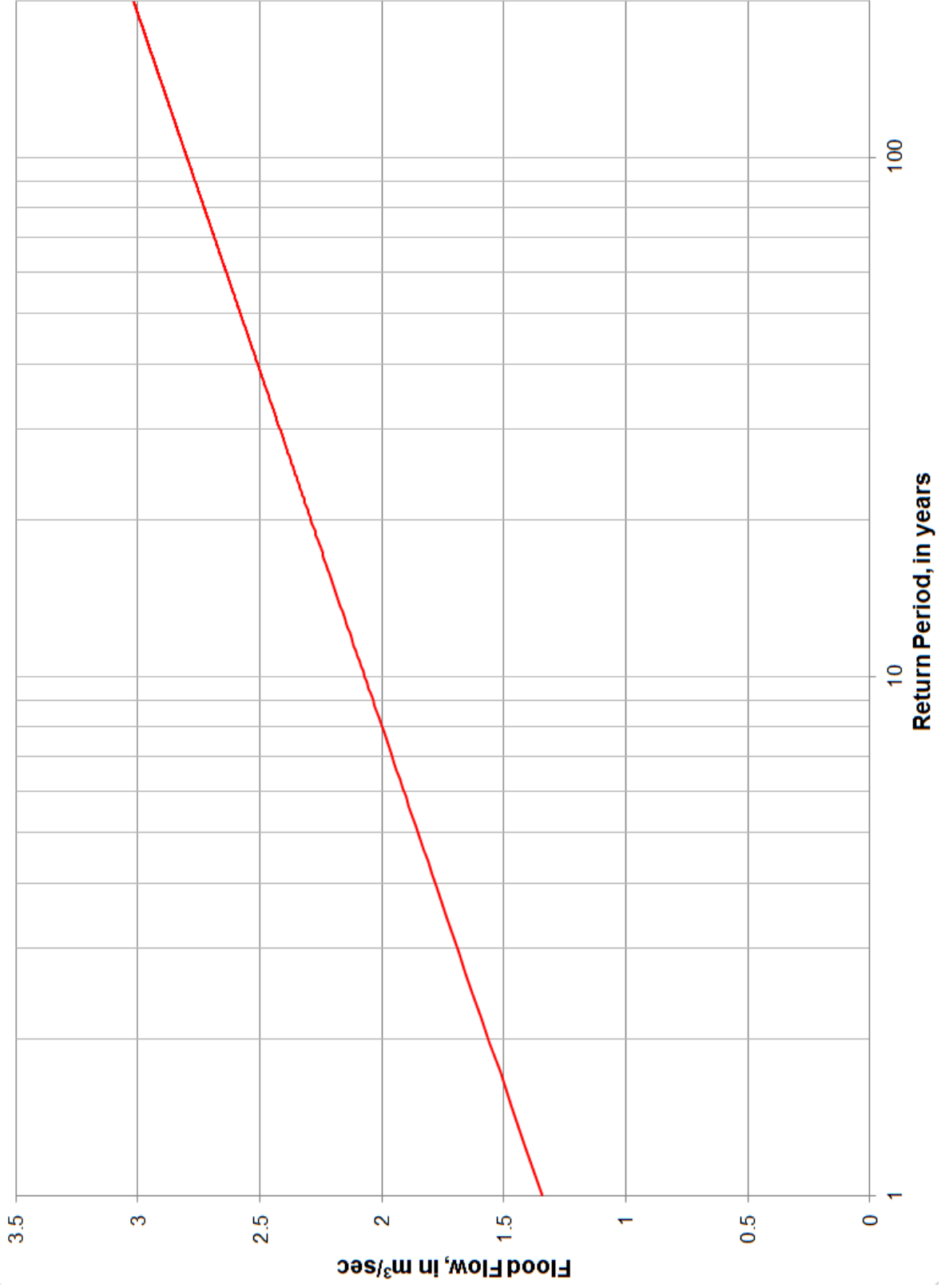


Figure 17H.20 Flood Flow Curve of Subwatershed #19.

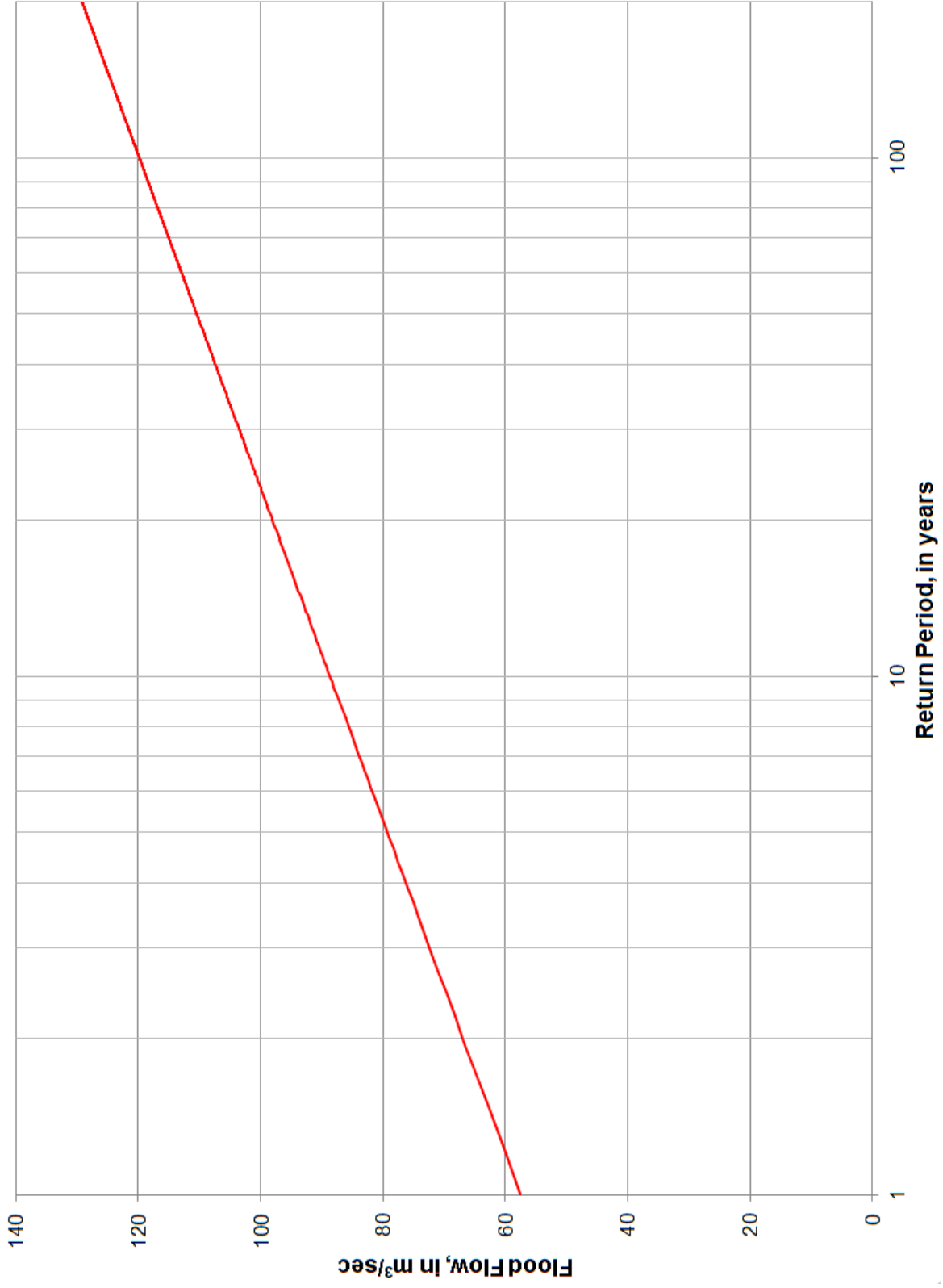


Figure 17H.21 Flood Flow Curve of Subwatershed #19A

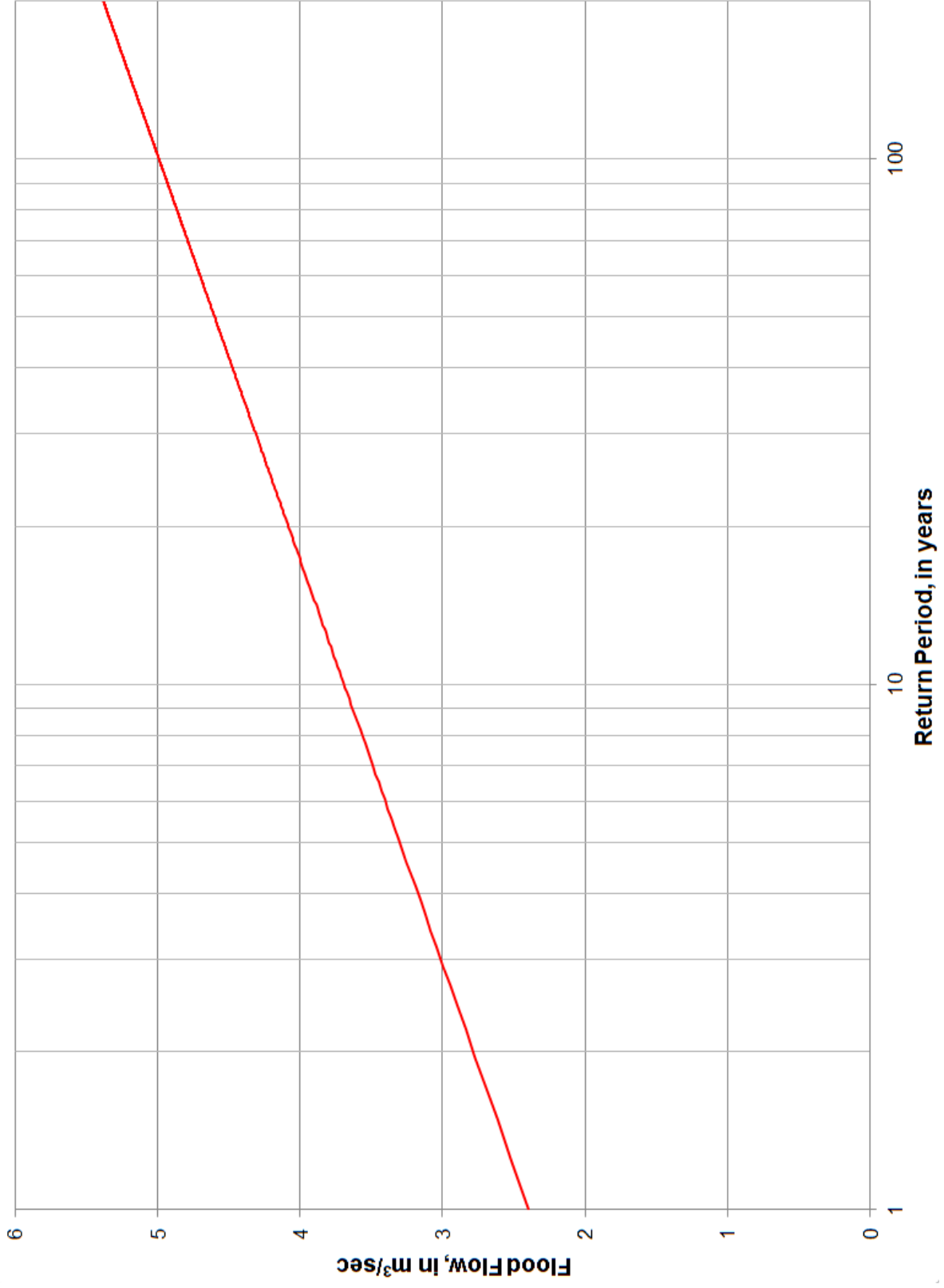


Figure 17H.22 Flood Flow Curve of Subwatershed #20

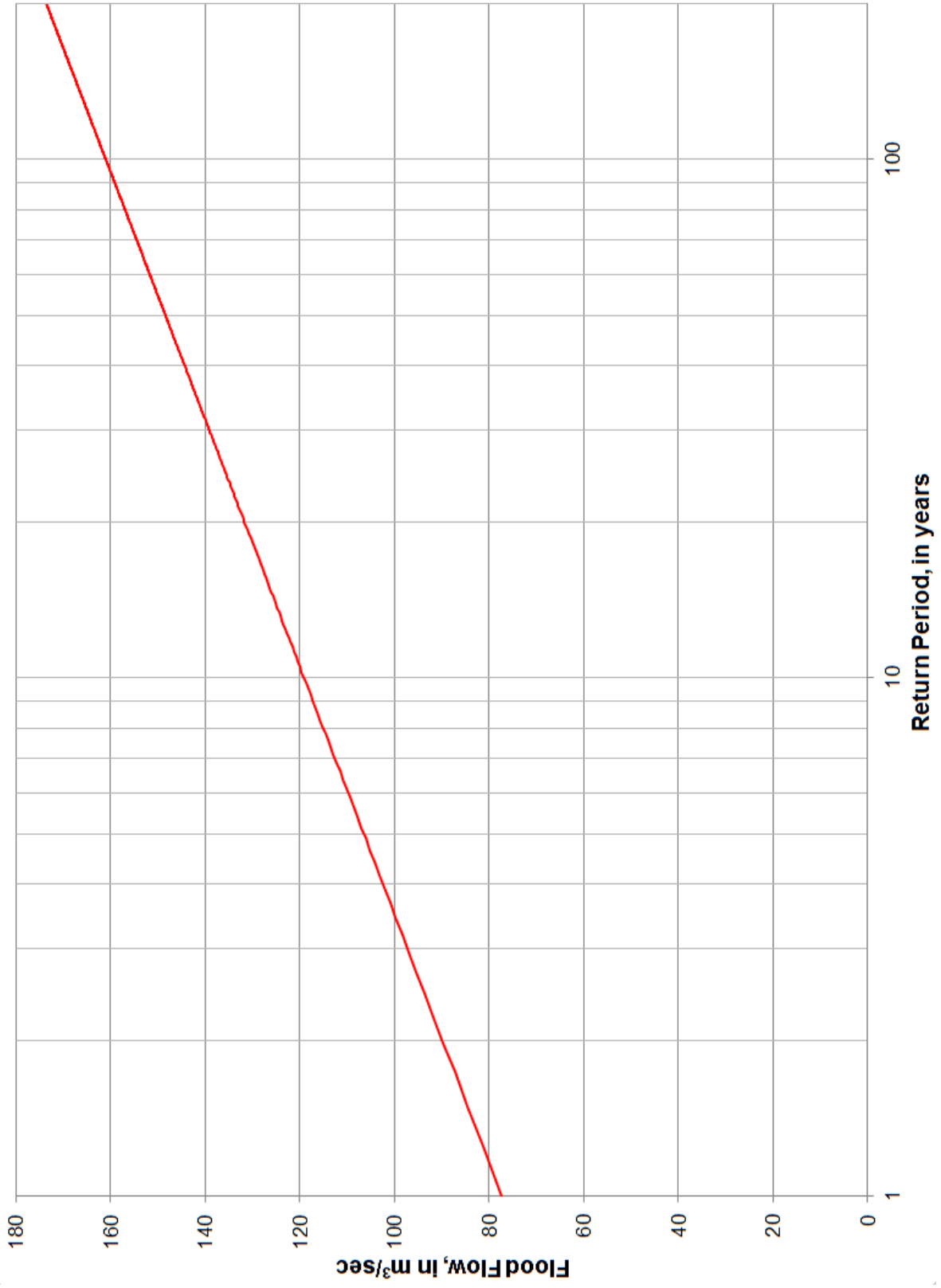


Figure 17H.23 Flood Flow Curve of Subwatershed #21

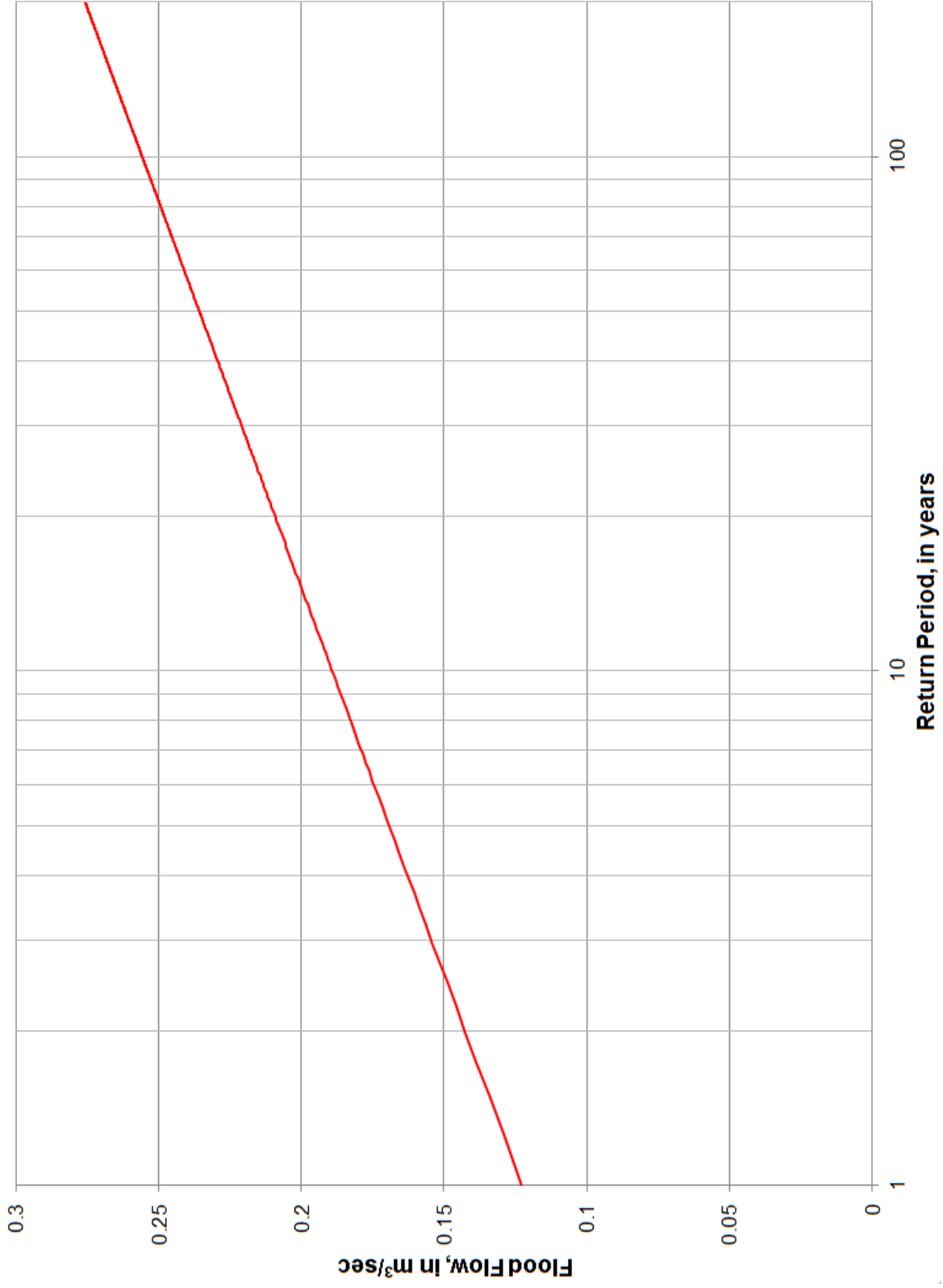


Figure 17H.24 Flood Flow Curve of Subwatershed #22

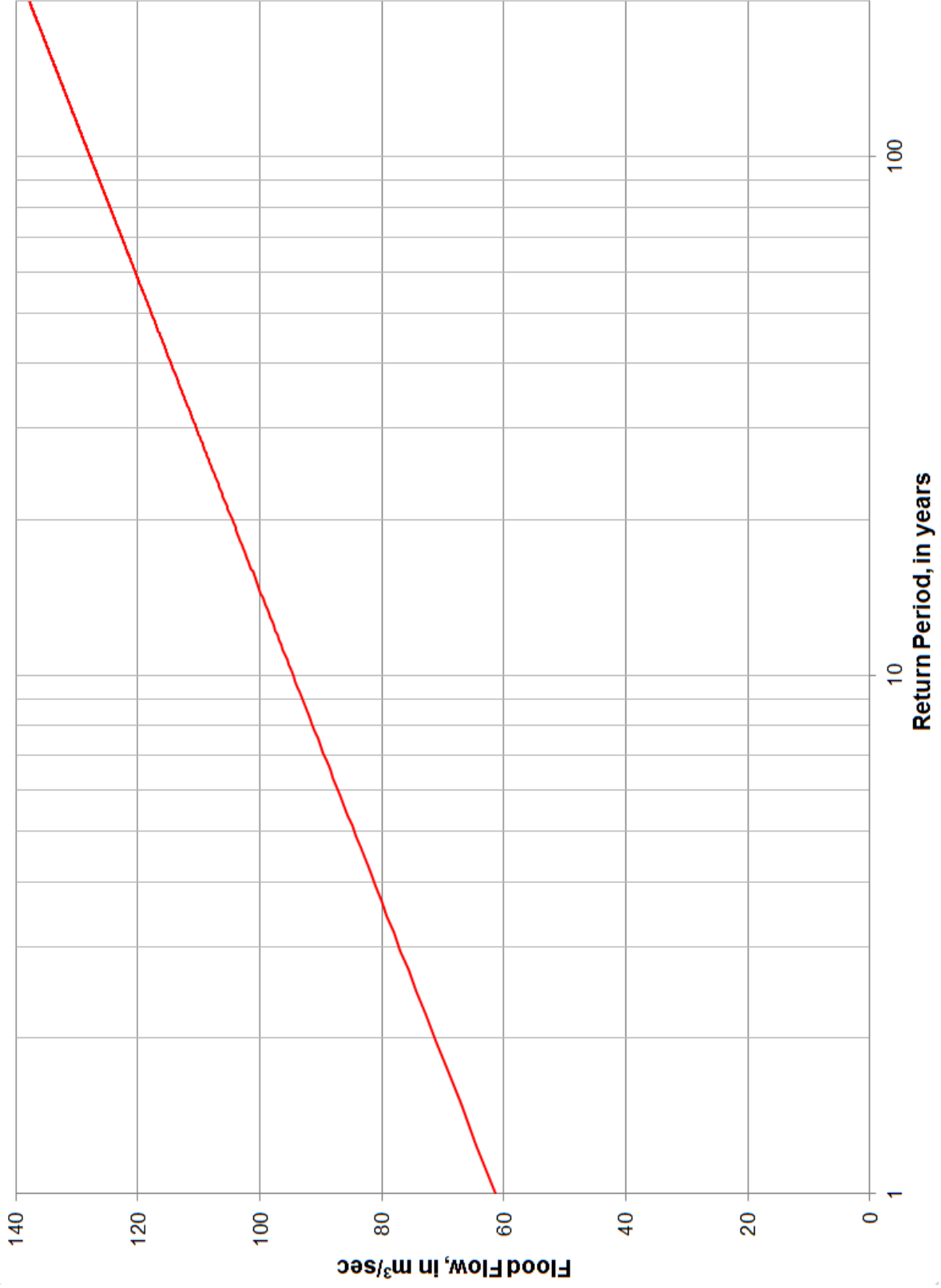


Figure 17H.25 Flood Flow Curve of Subwatershed #23

