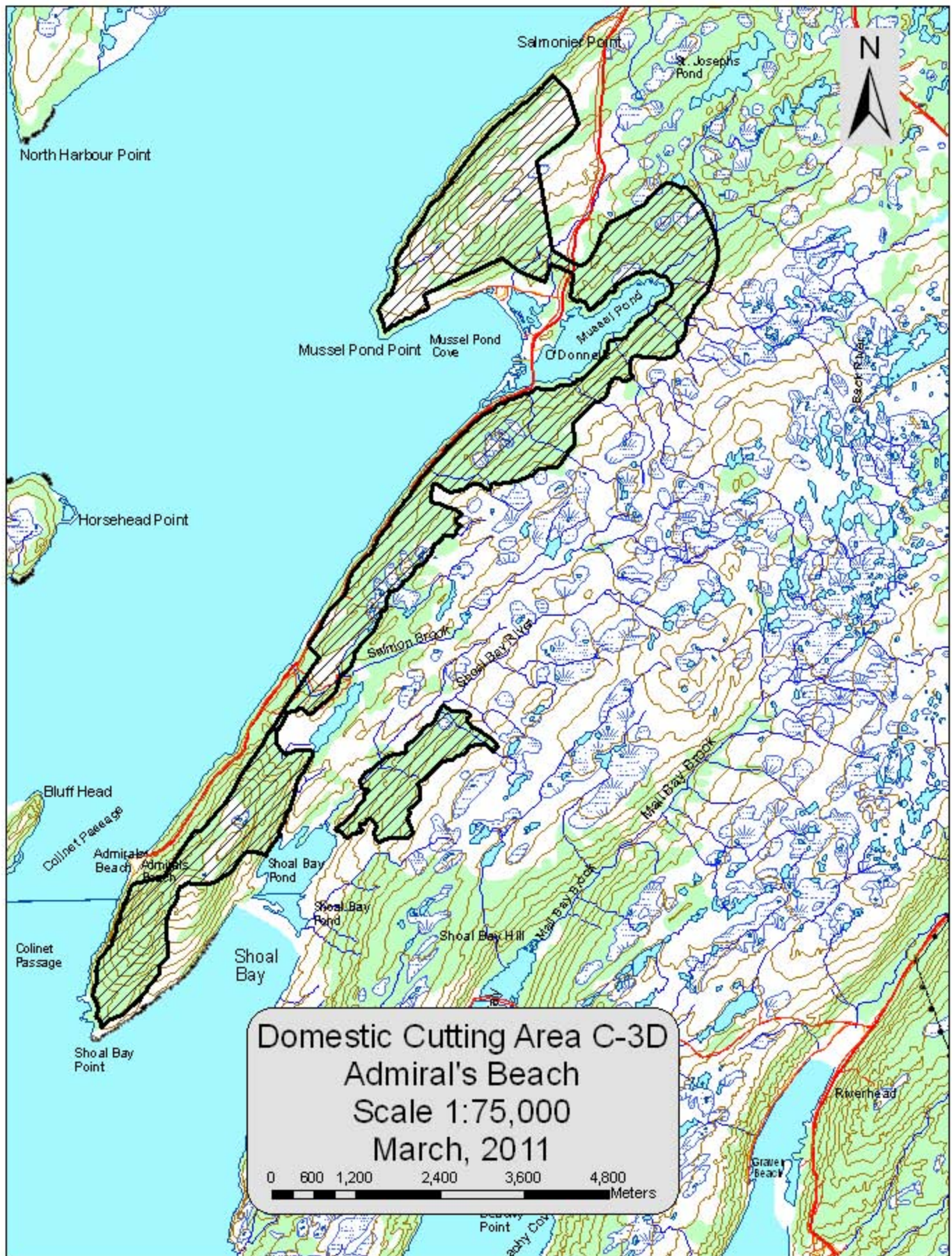
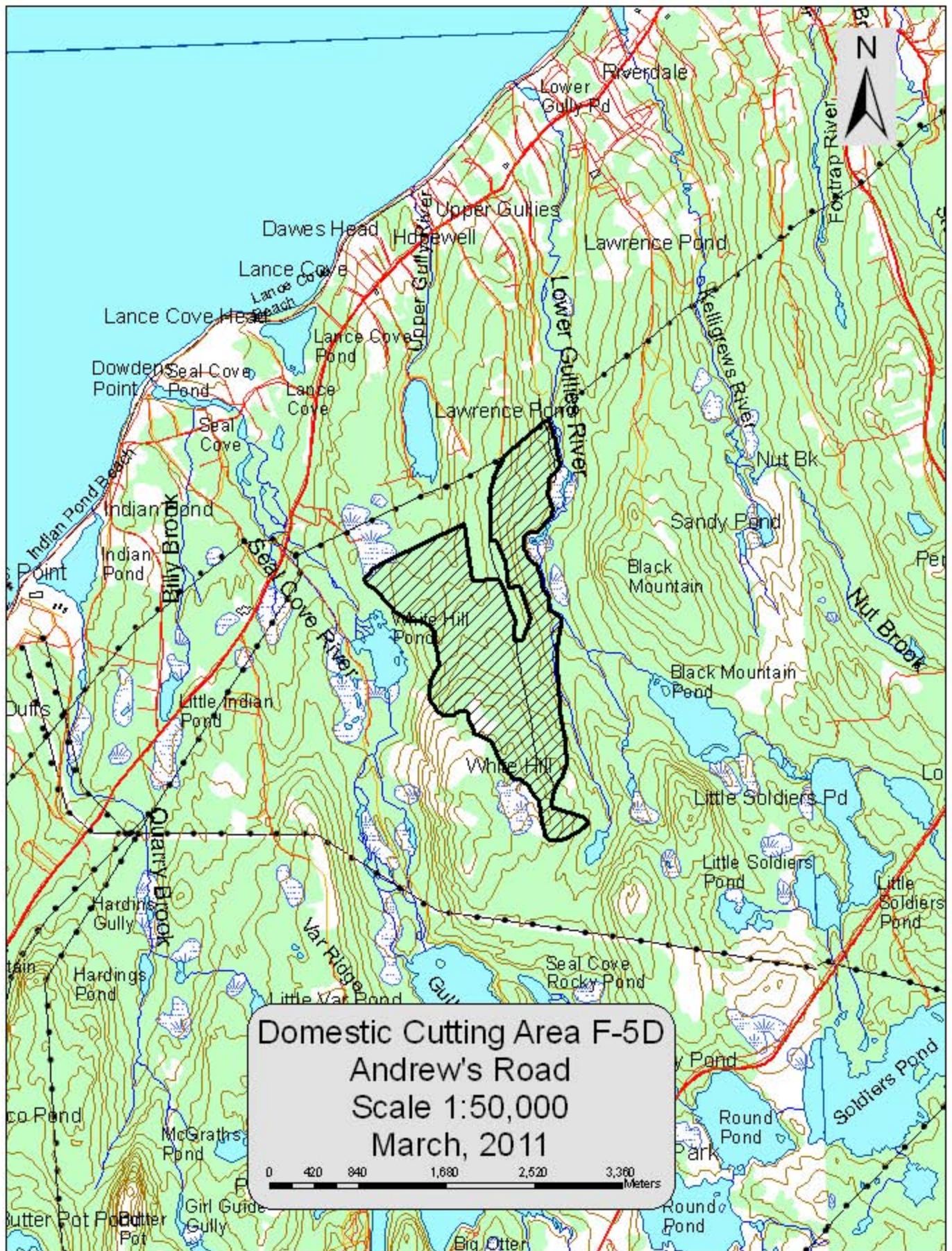
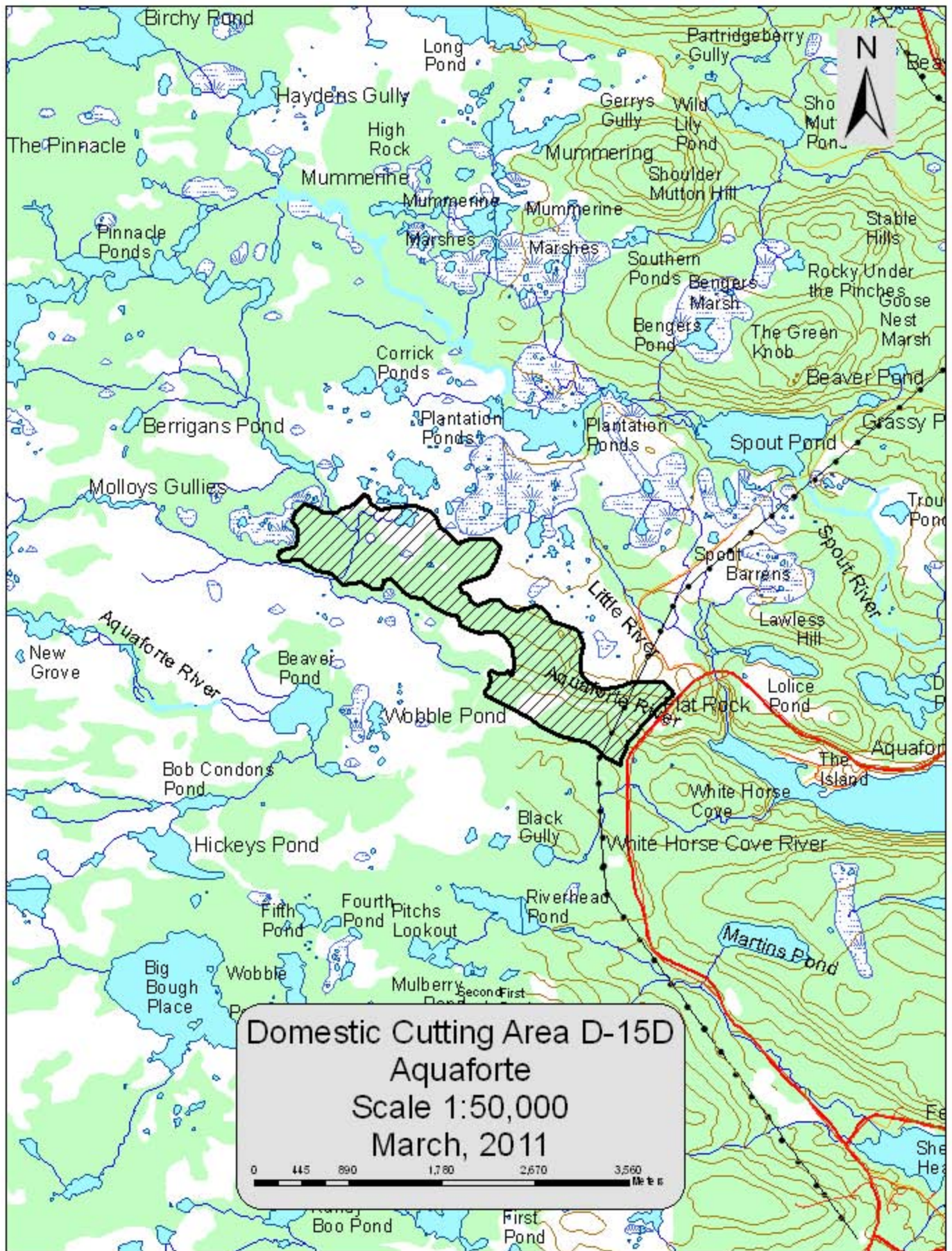


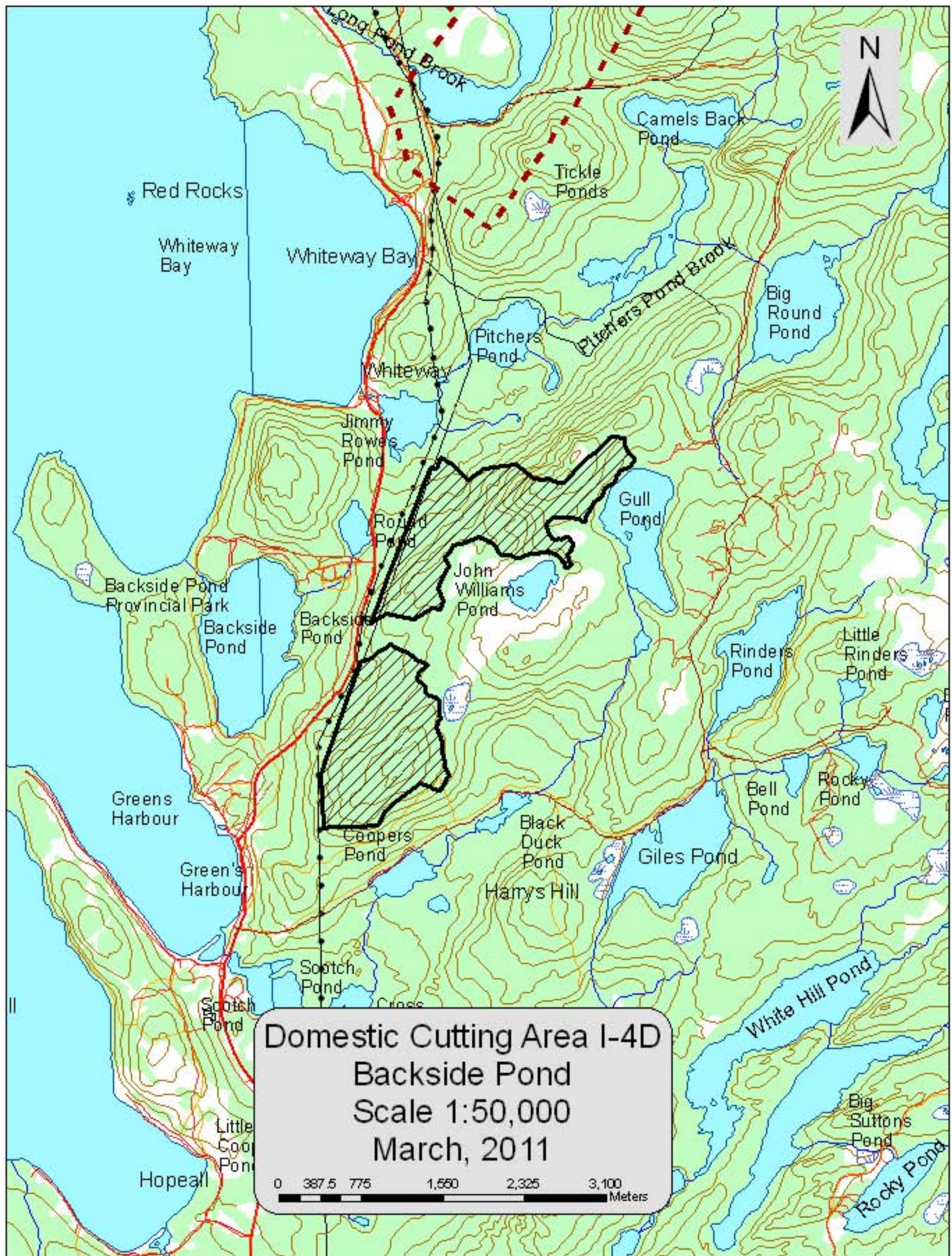
Domestic Cutting Area E-12D
Blackhead
Scale 1:50,000
March, 2011

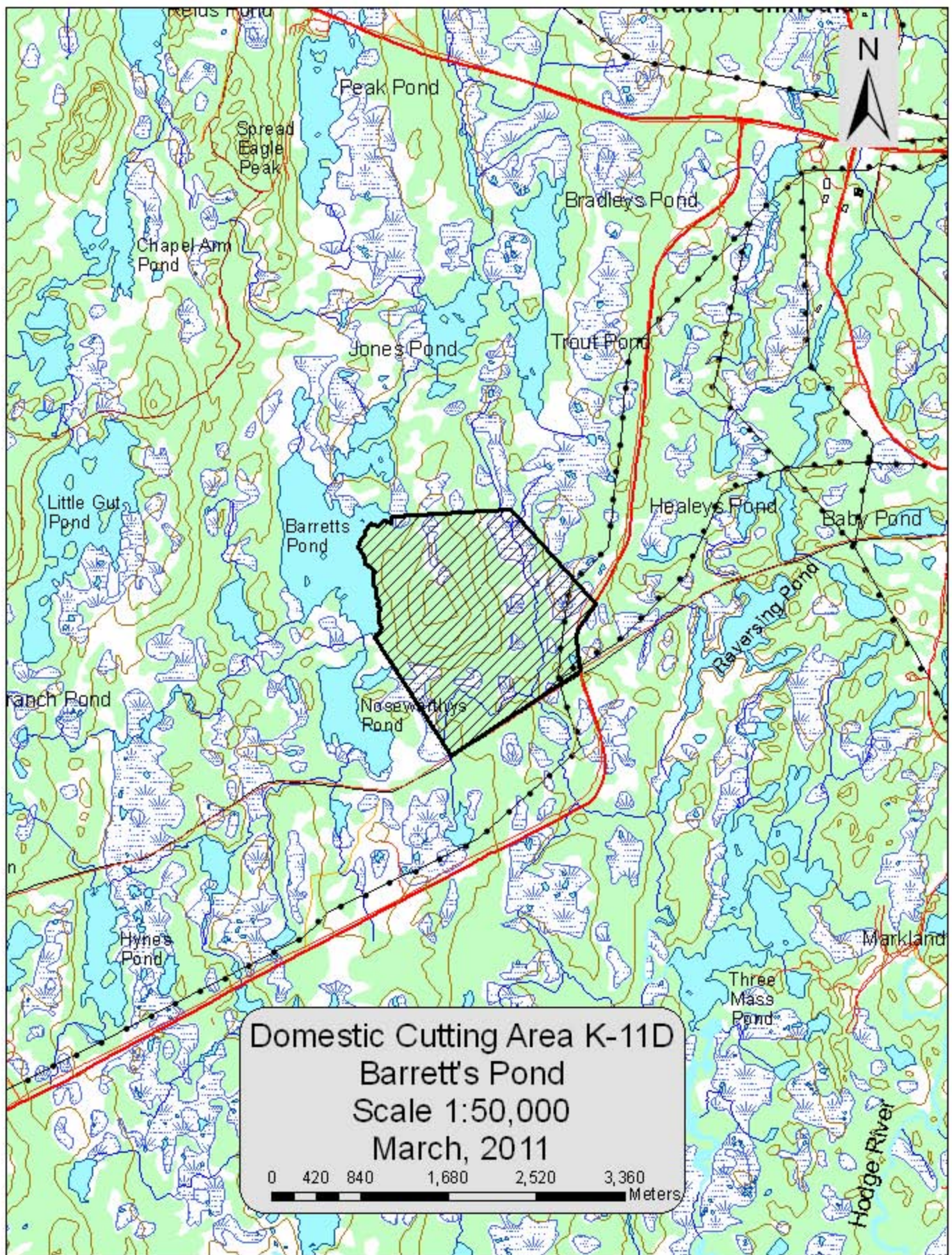
0 405 810 1,620 2,430 3,240 Meters

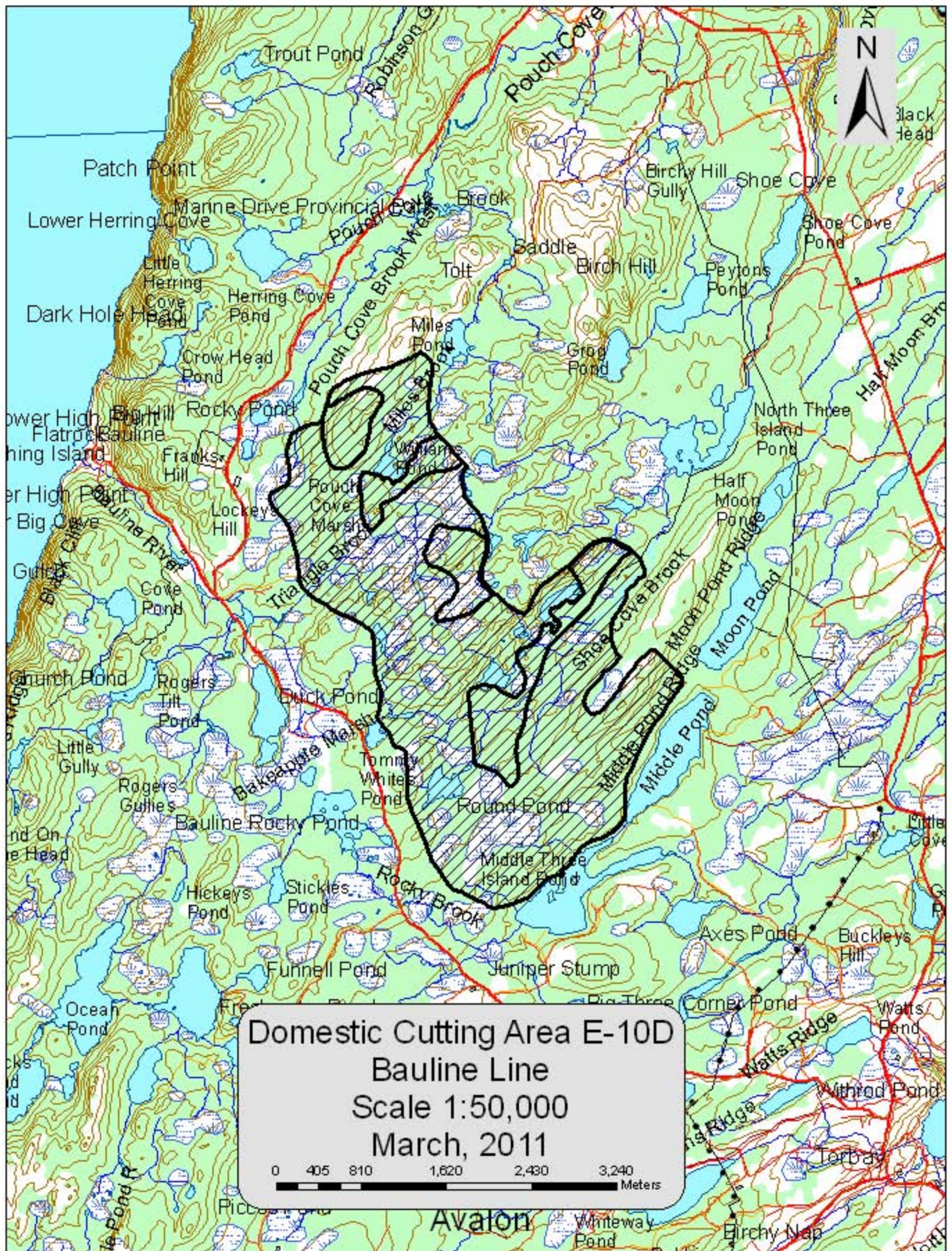






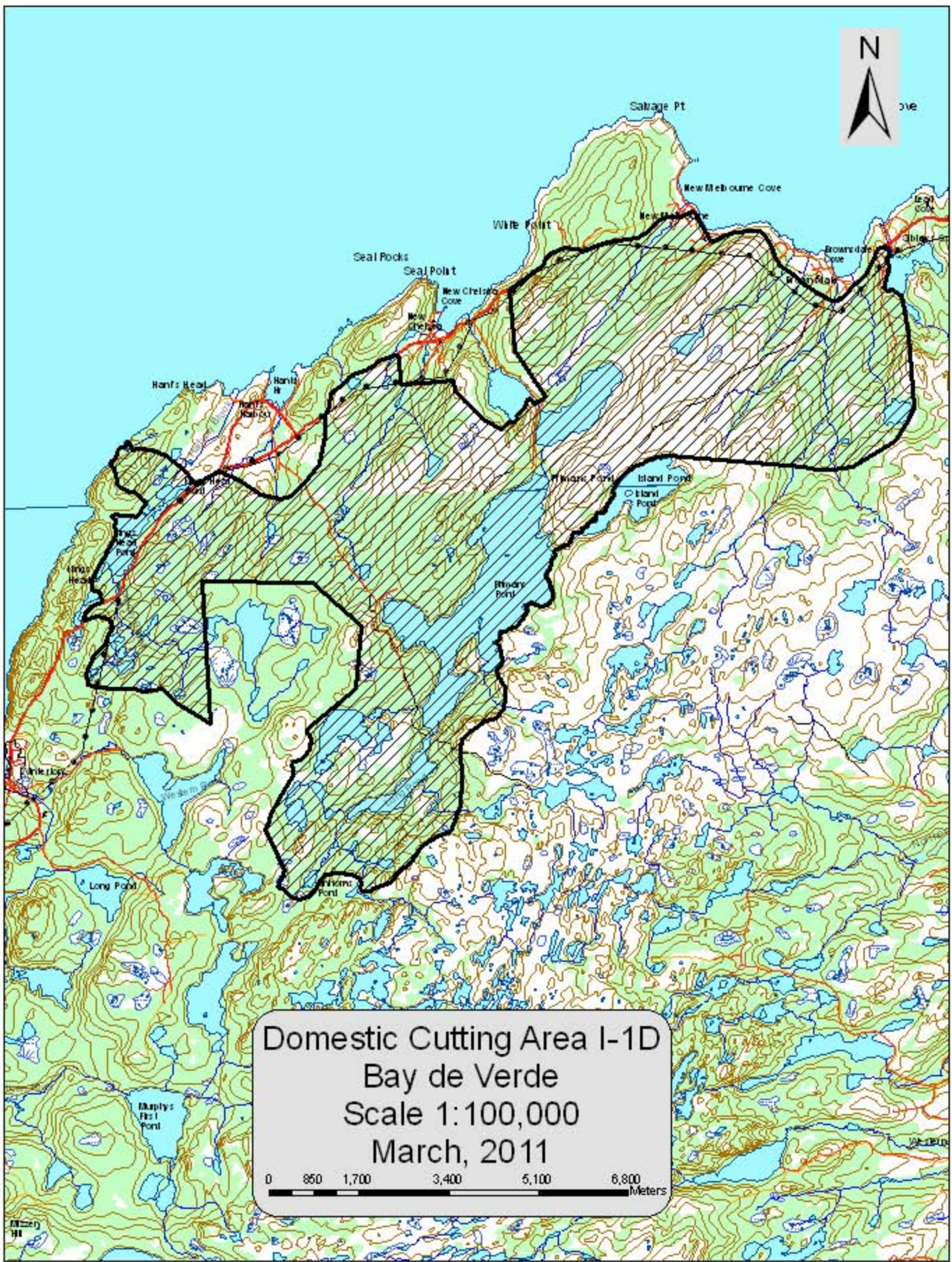







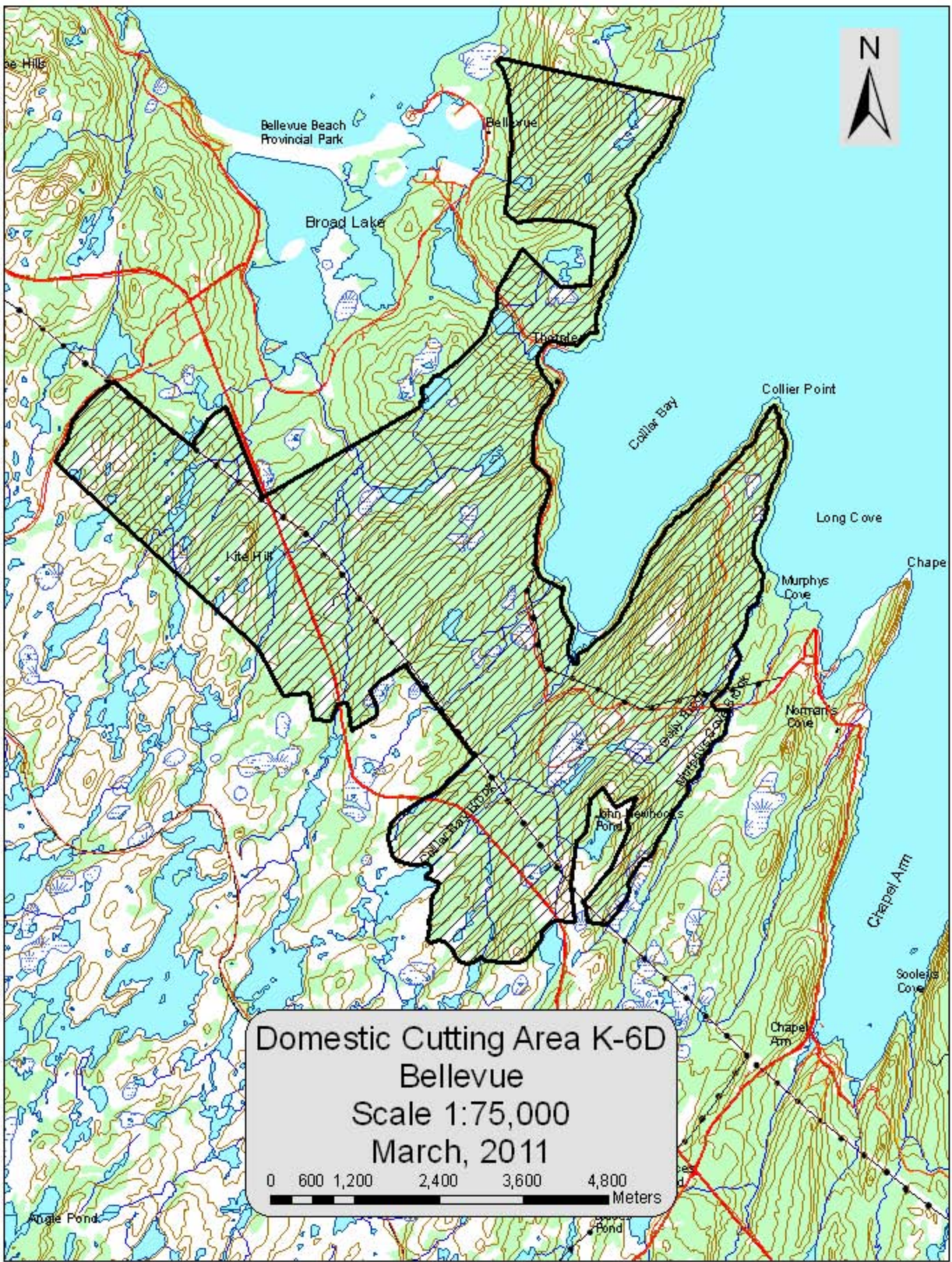
Domestic Cutting Area E-10D
Bauline Line
Scale 1:50,000
March, 2011

0 405 810 1,620 2,430 3,240 Meters



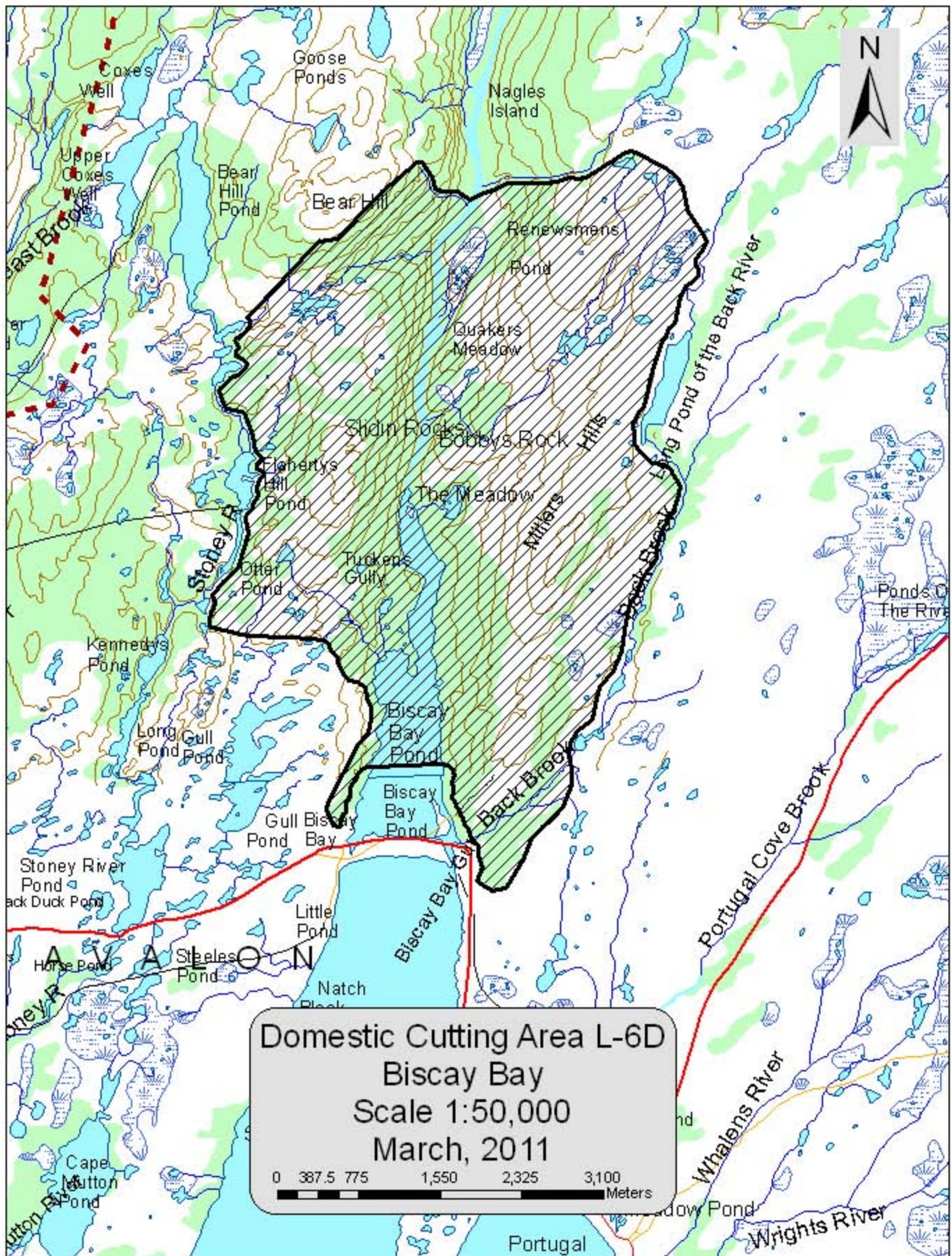
Domestic Cutting Area I-1D
Bay de Verde
Scale 1:100,000
March, 2011

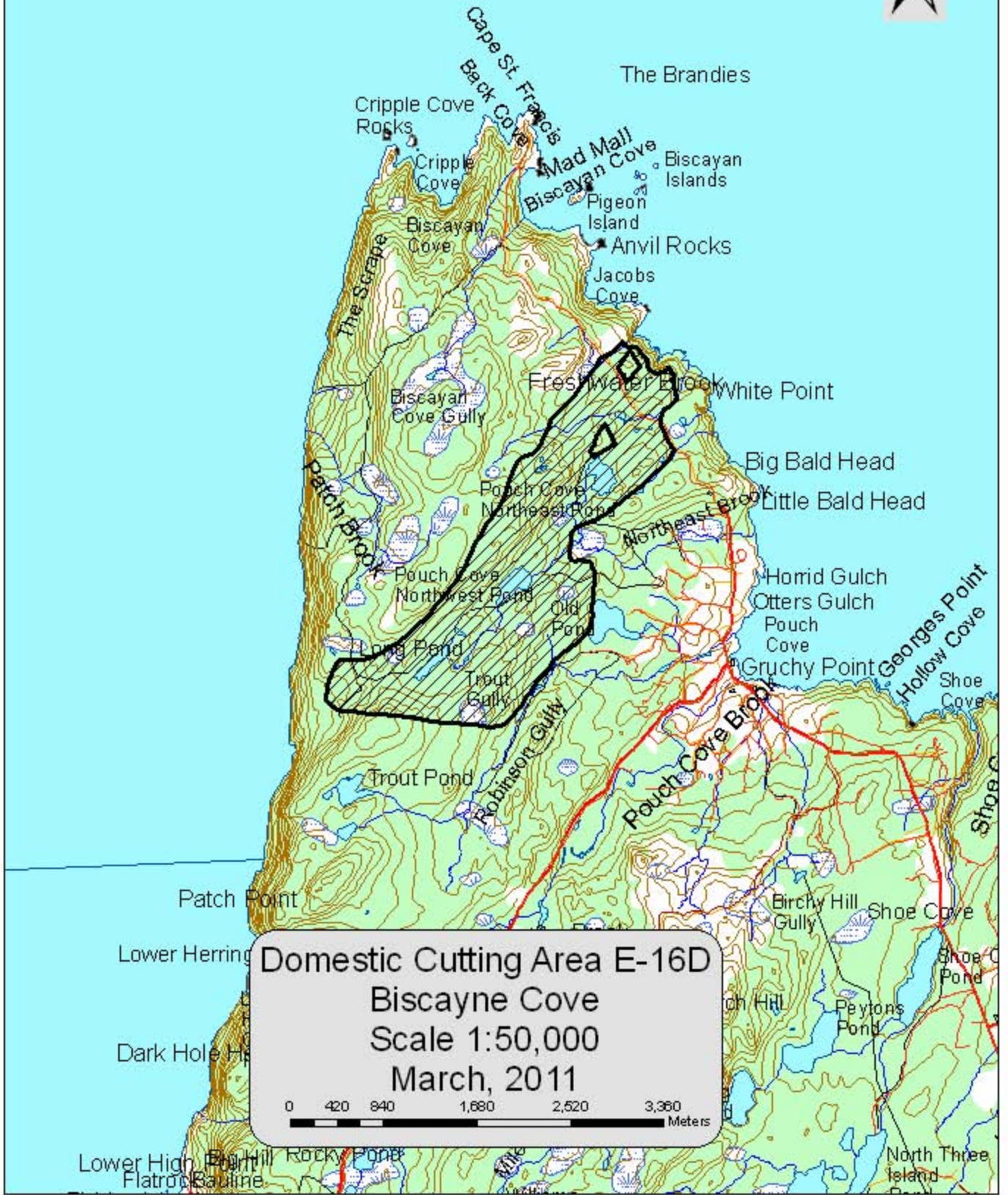





Domestic Cutting Area K-6D
Bellevue
Scale 1:75,000
March, 2011

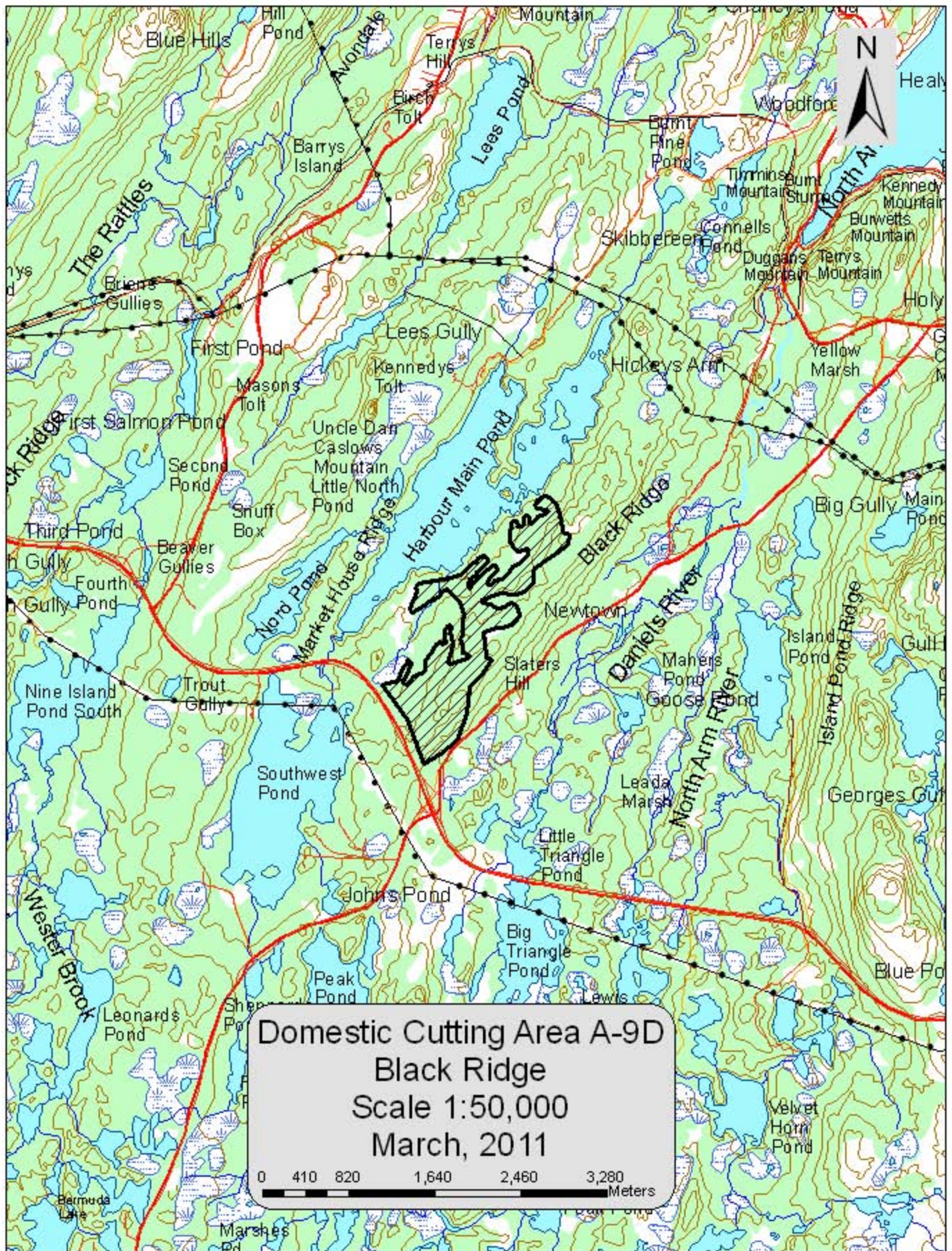
0 600 1,200 2,400 3,600 4,800
Meters



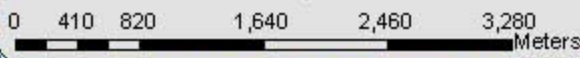


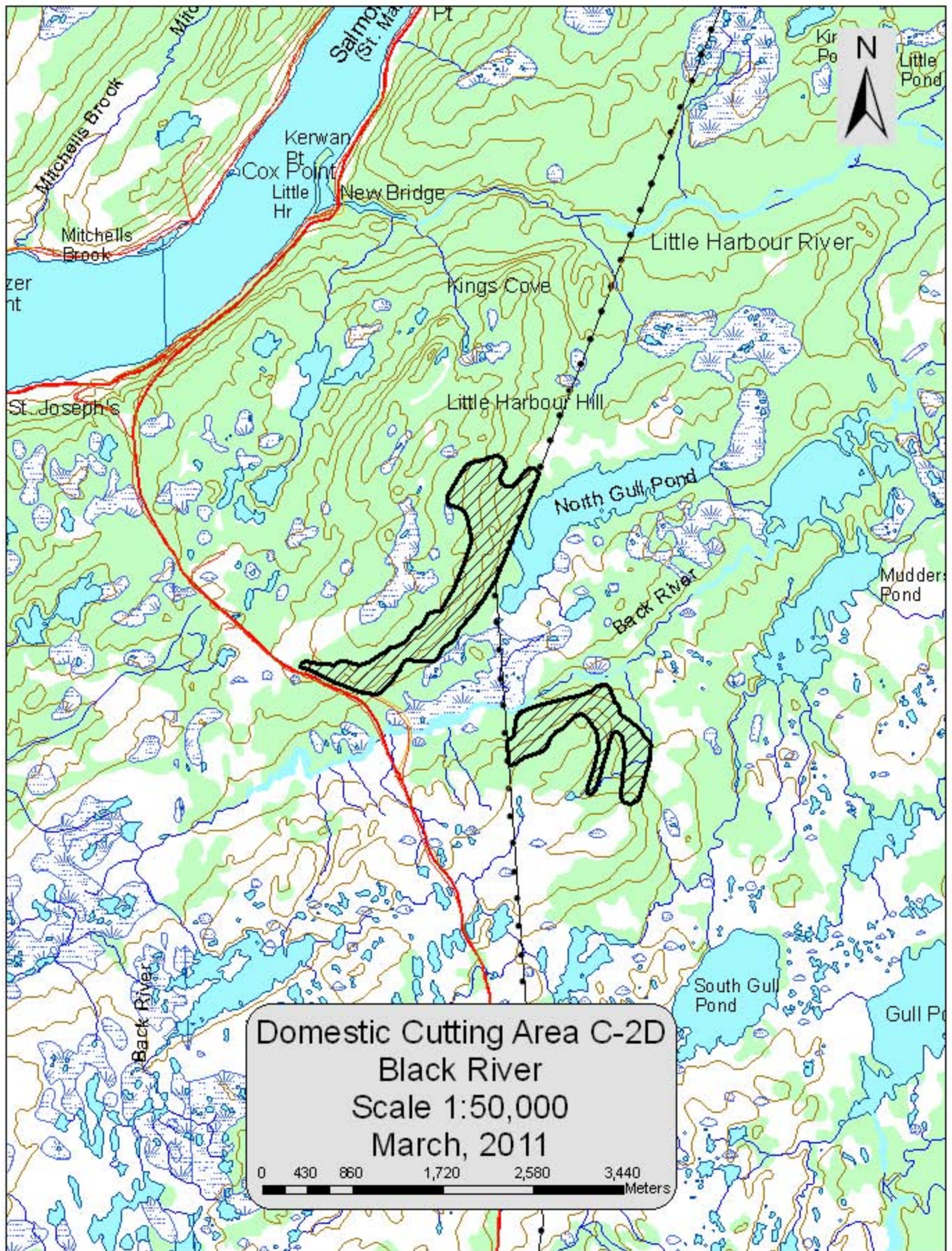
Domestic Cutting Area E-16D
Biscayne Cove
Scale 1:50,000
March, 2011



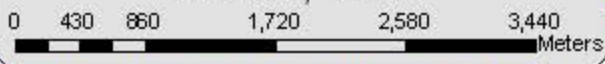


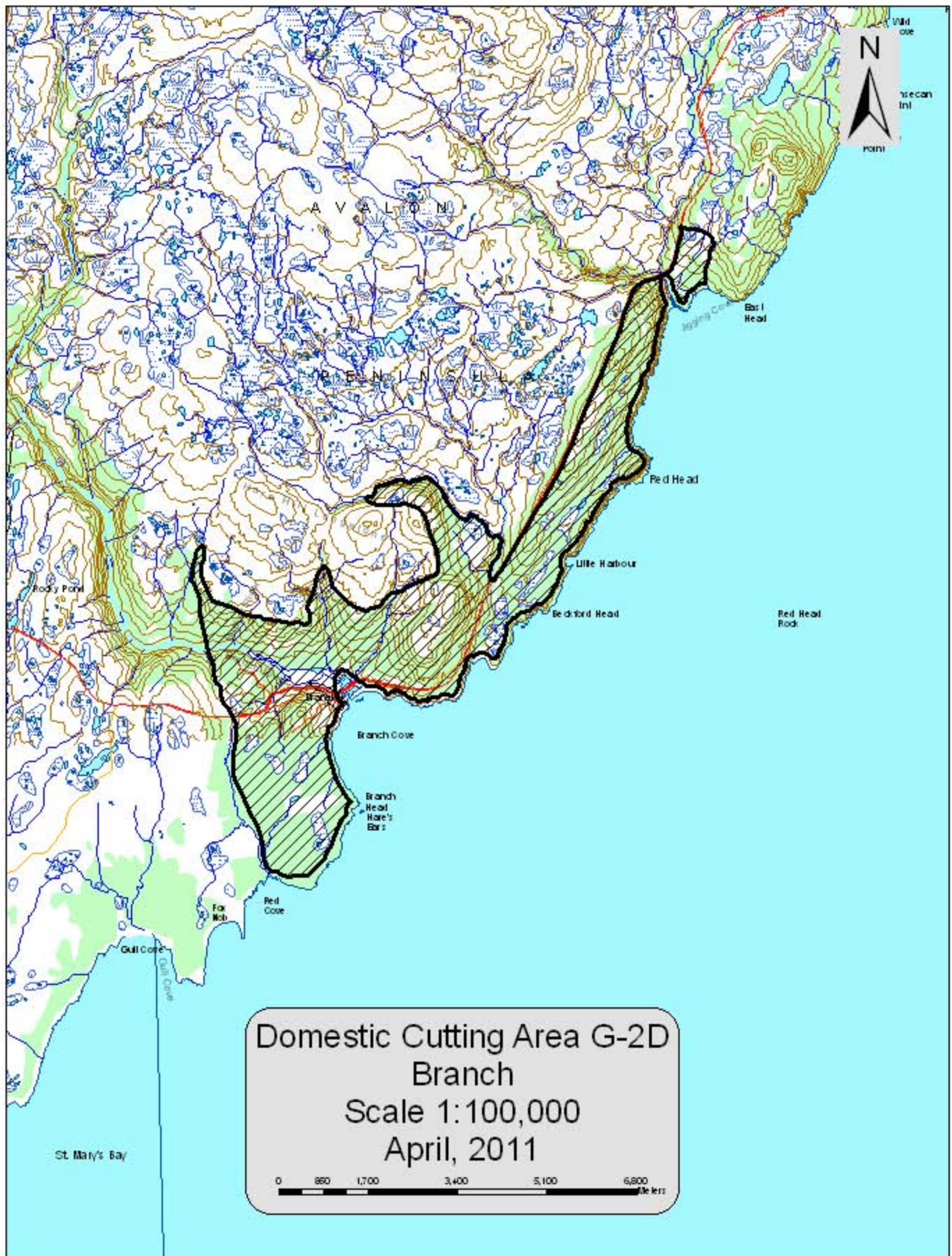
Domestic Cutting Area A-9D
Black Ridge
Scale 1:50,000
March, 2011

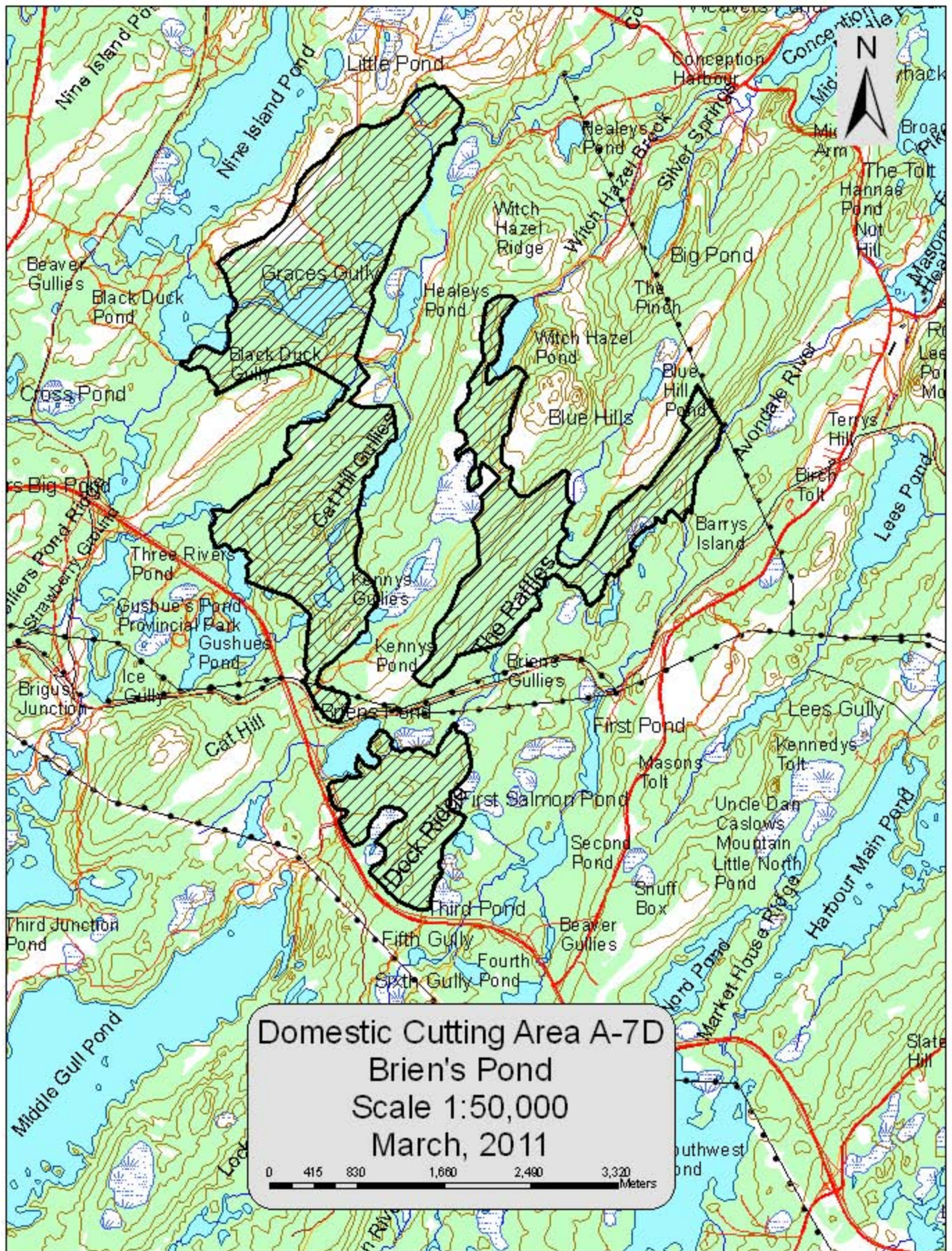


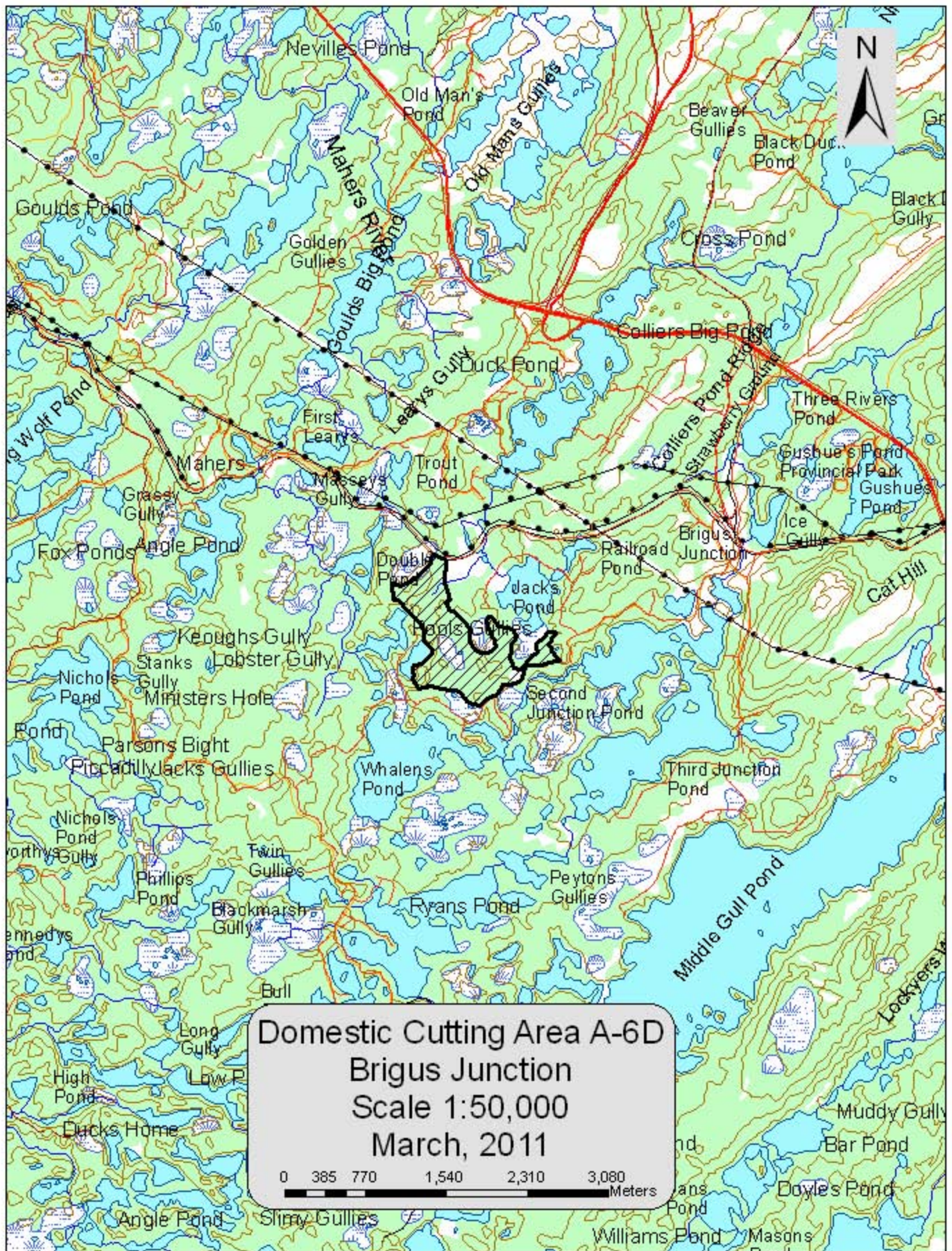


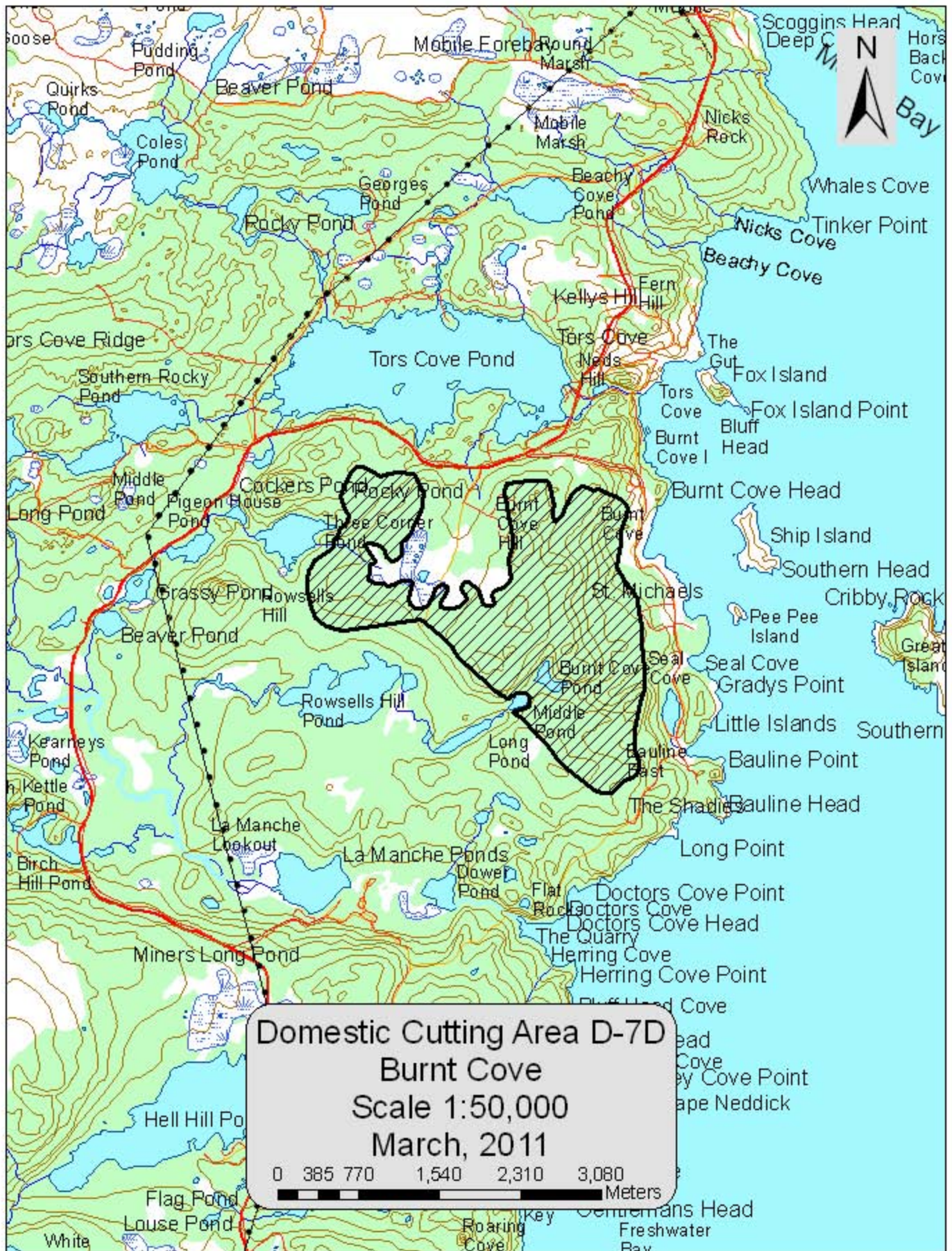
Domestic Cutting Area C-2D
Black River
Scale 1:50,000
March, 2011

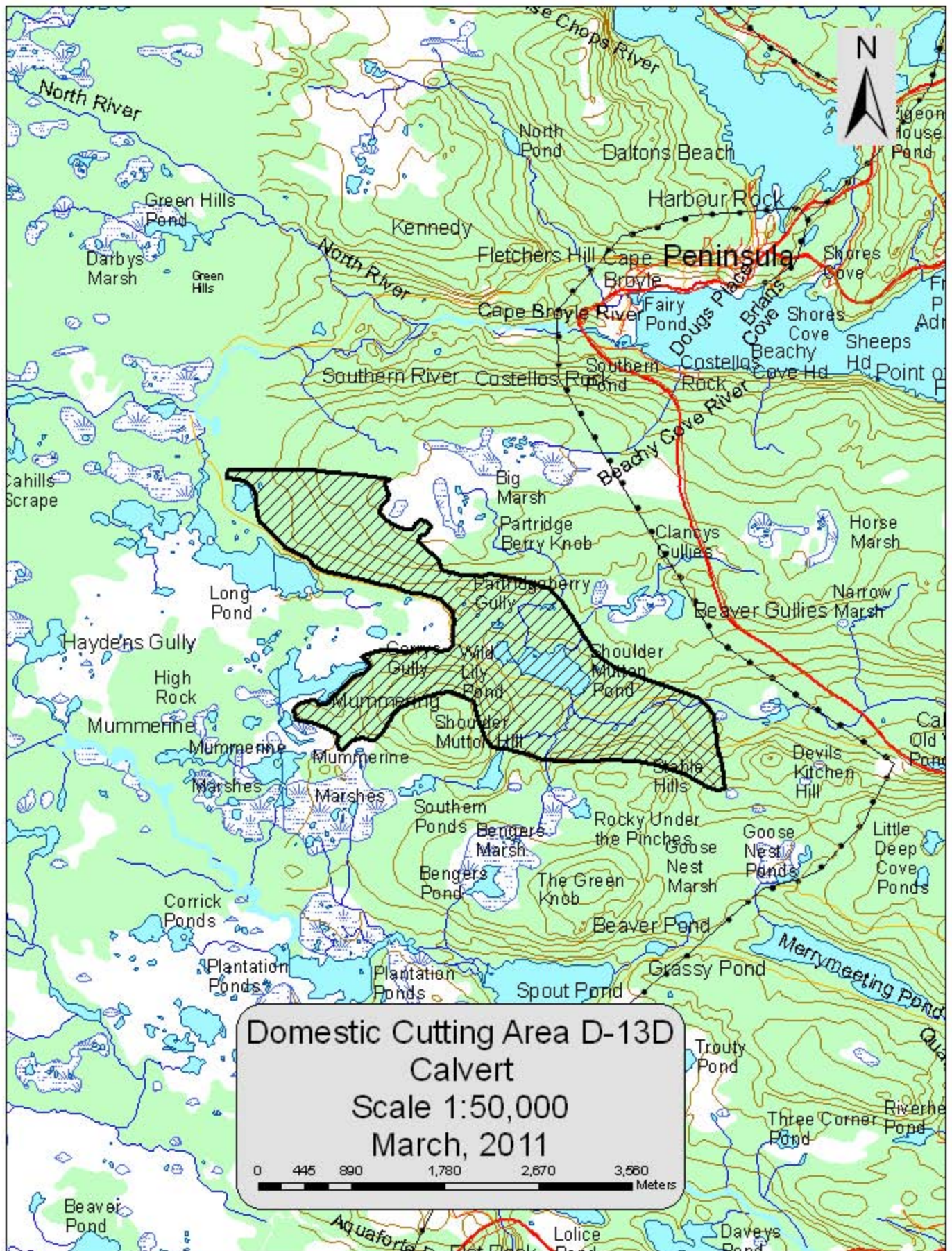




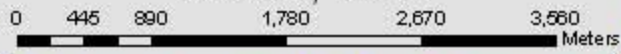


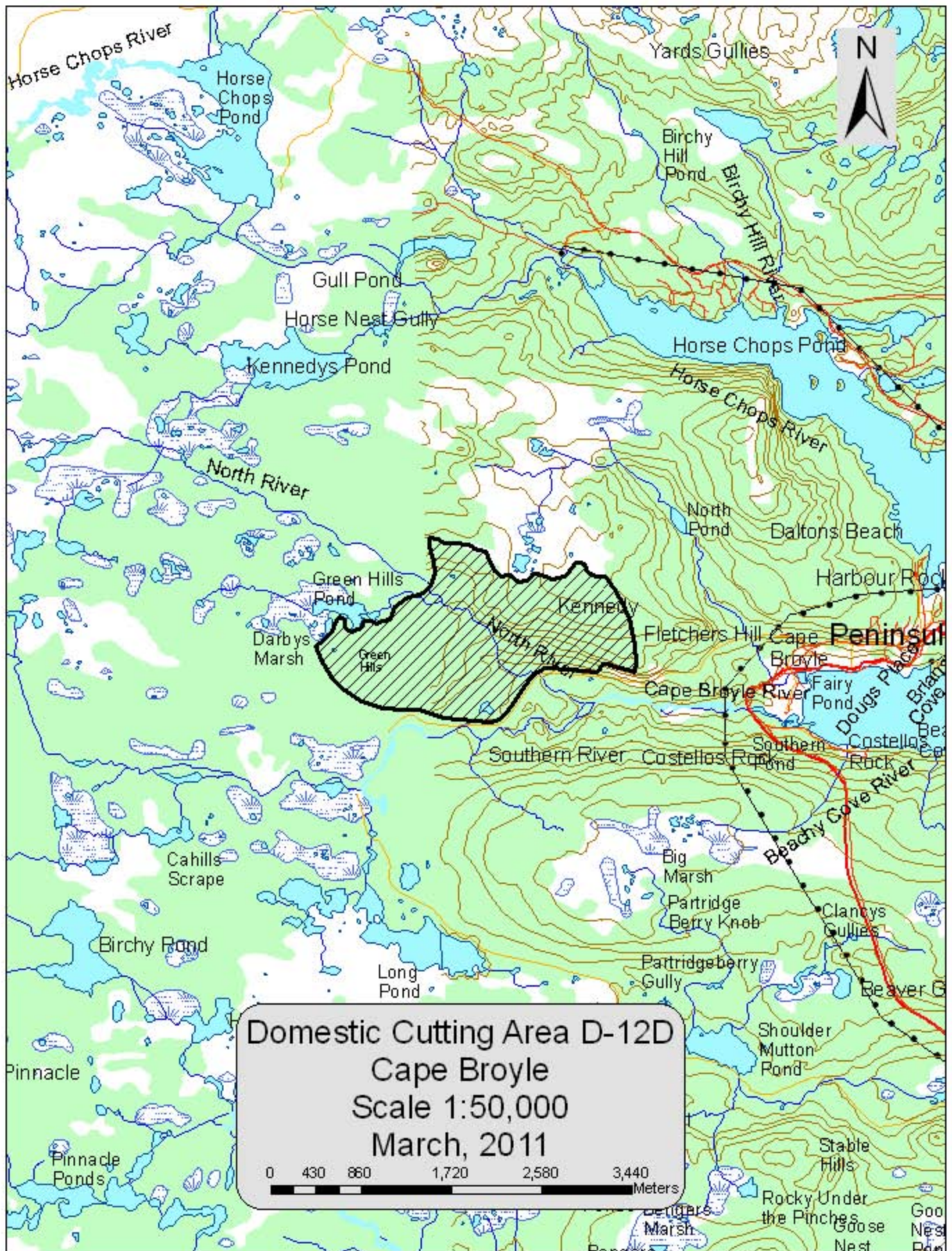


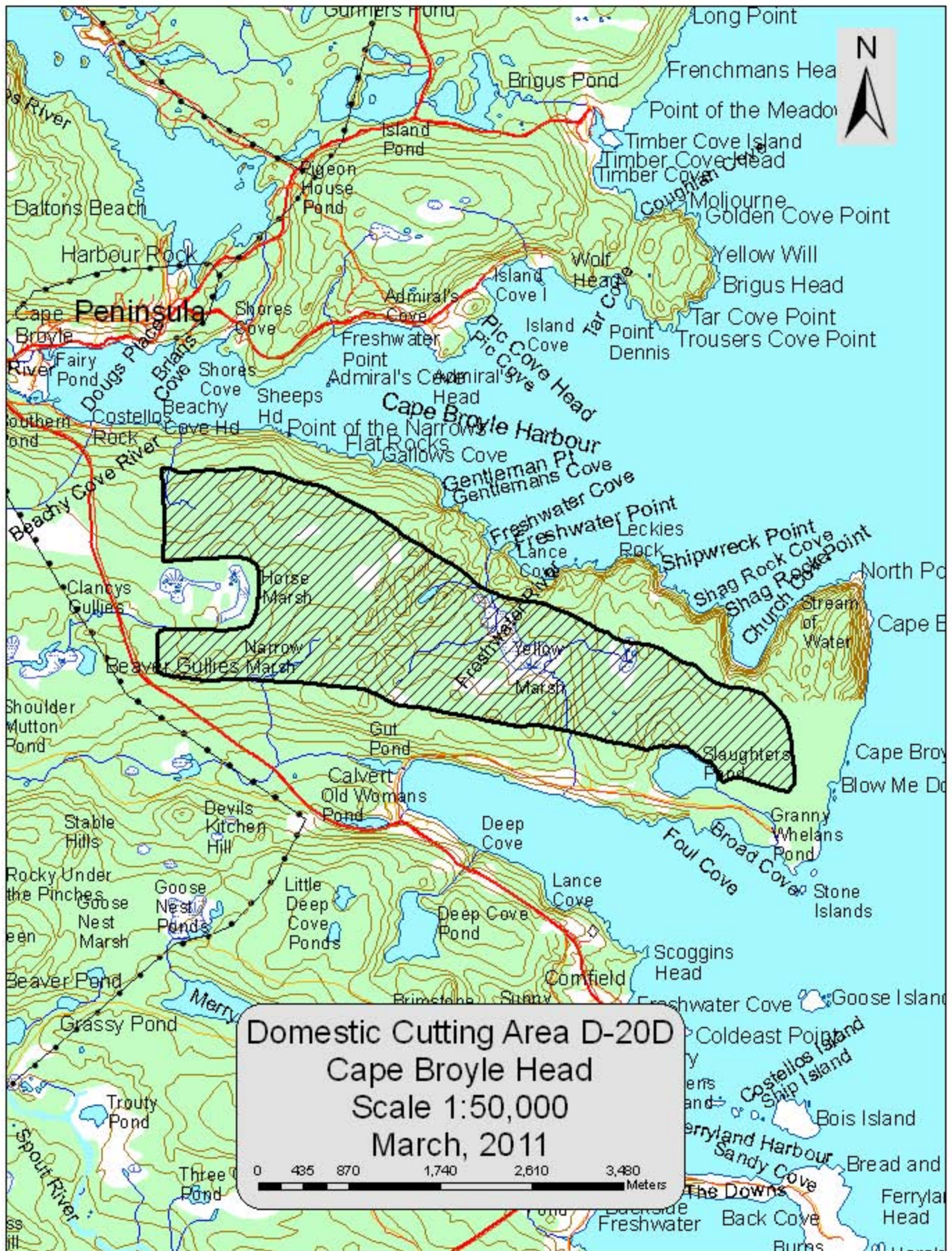


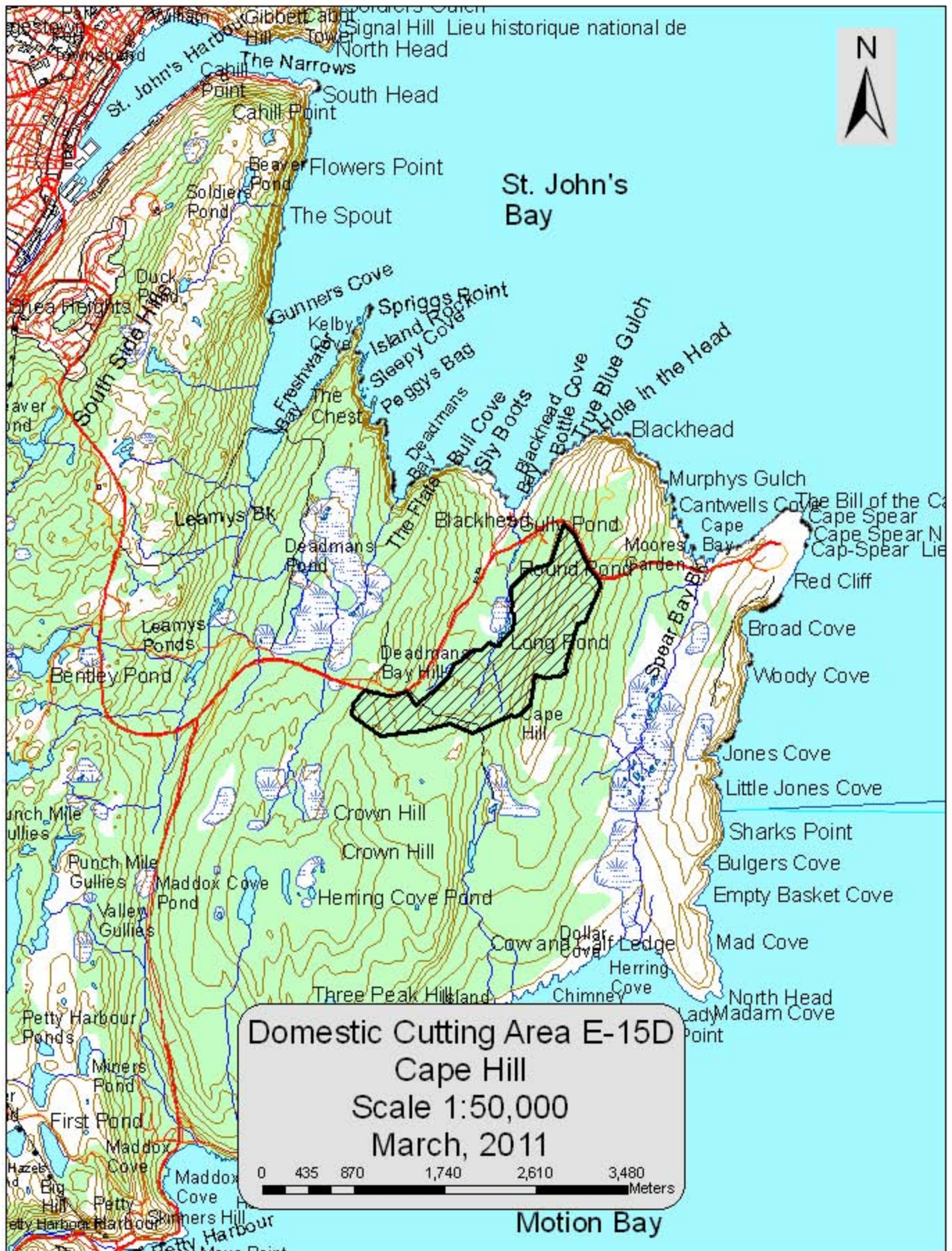


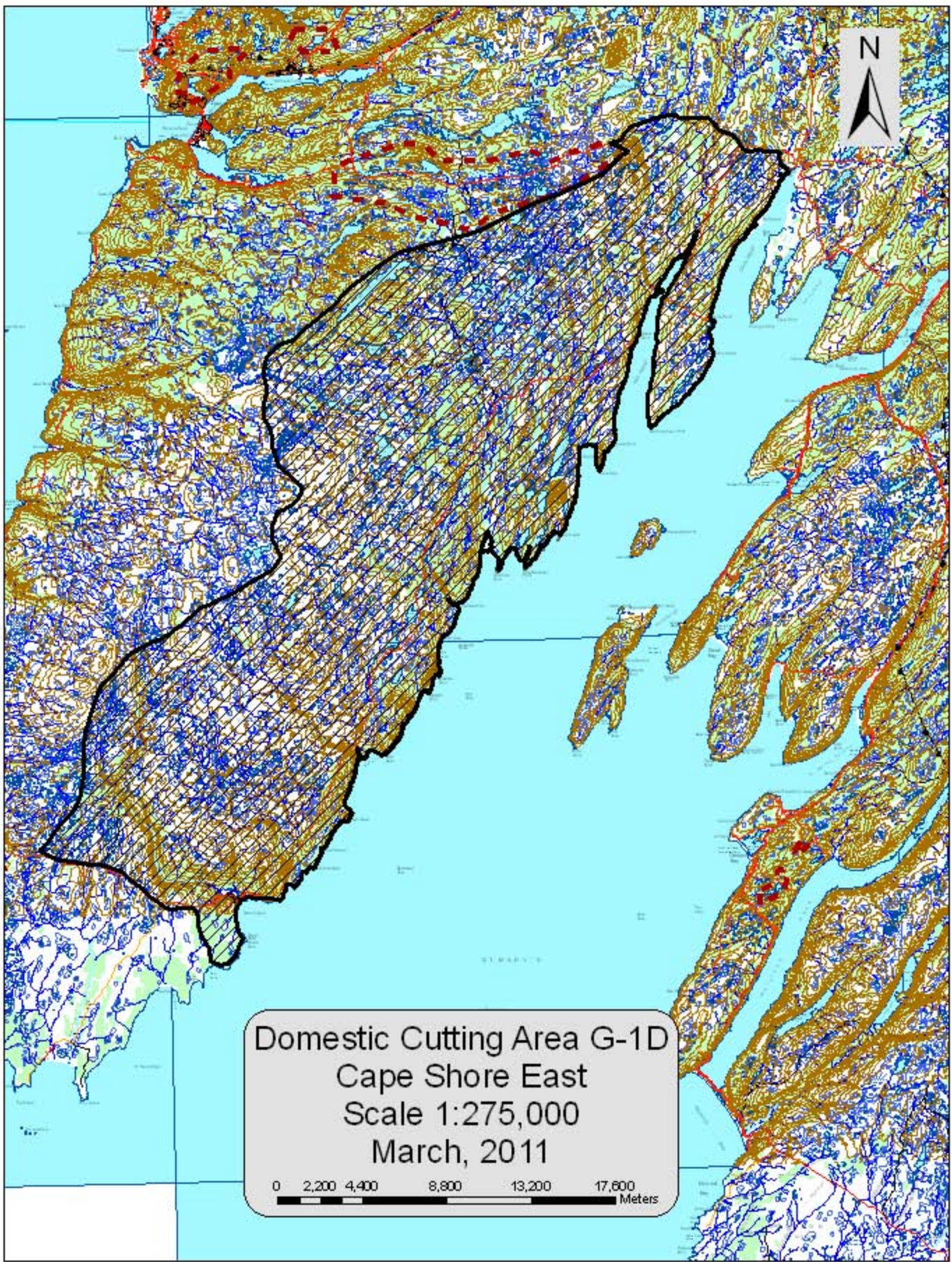
Domestic Cutting Area D-13D
Calvert
Scale 1:50,000
March, 2011





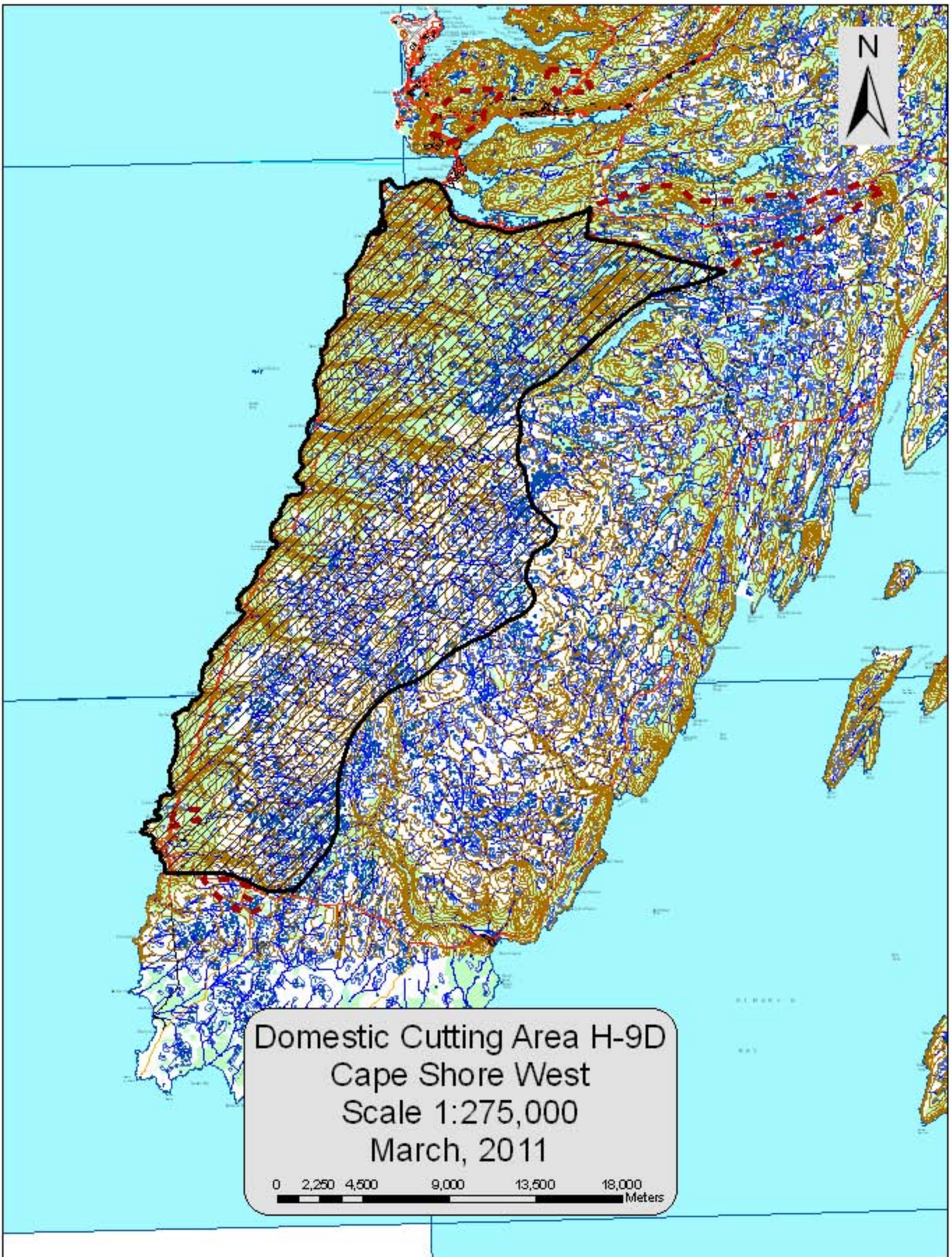






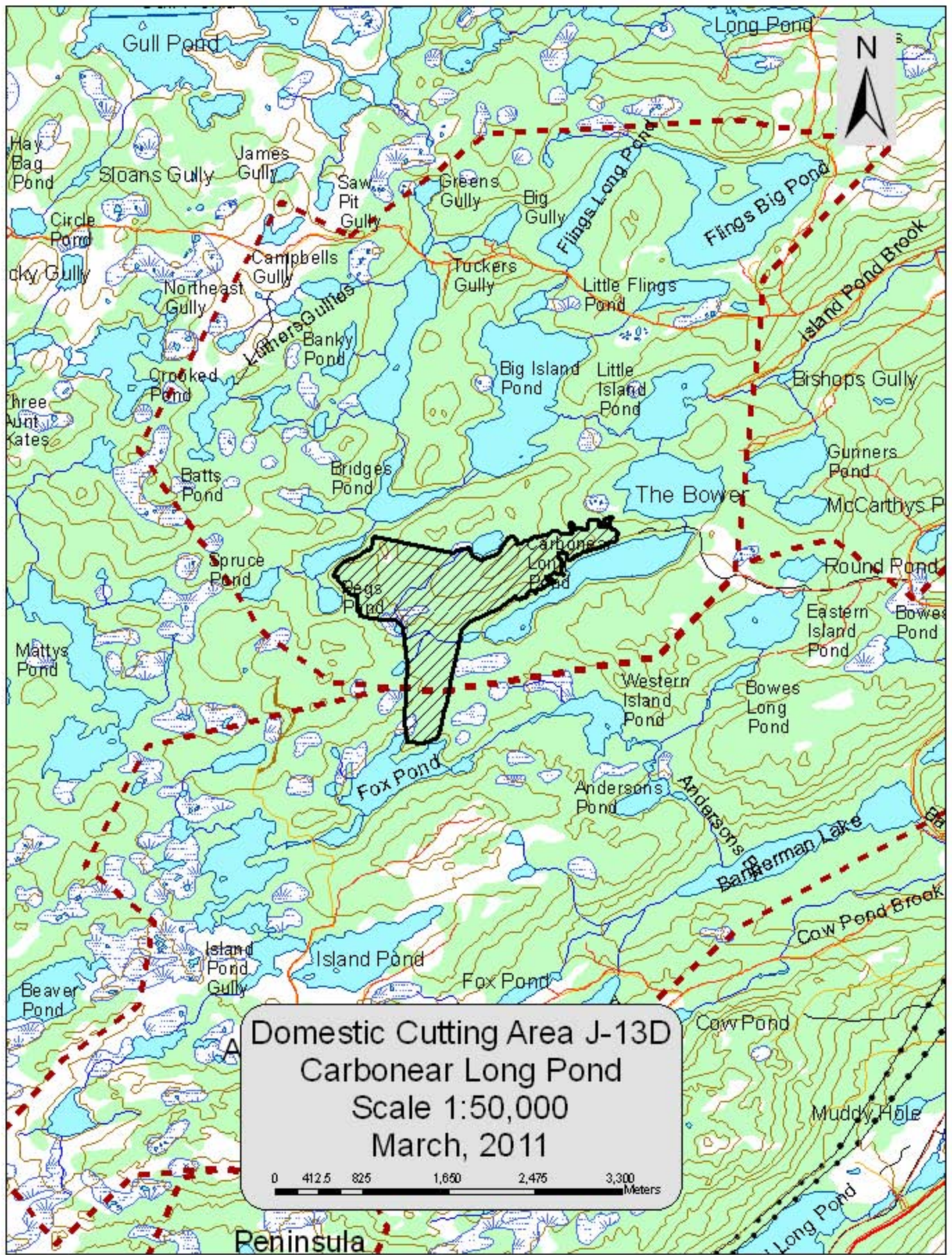
Domestic Cutting Area G-1D
Cape Shore East
Scale 1:275,000
March, 2011

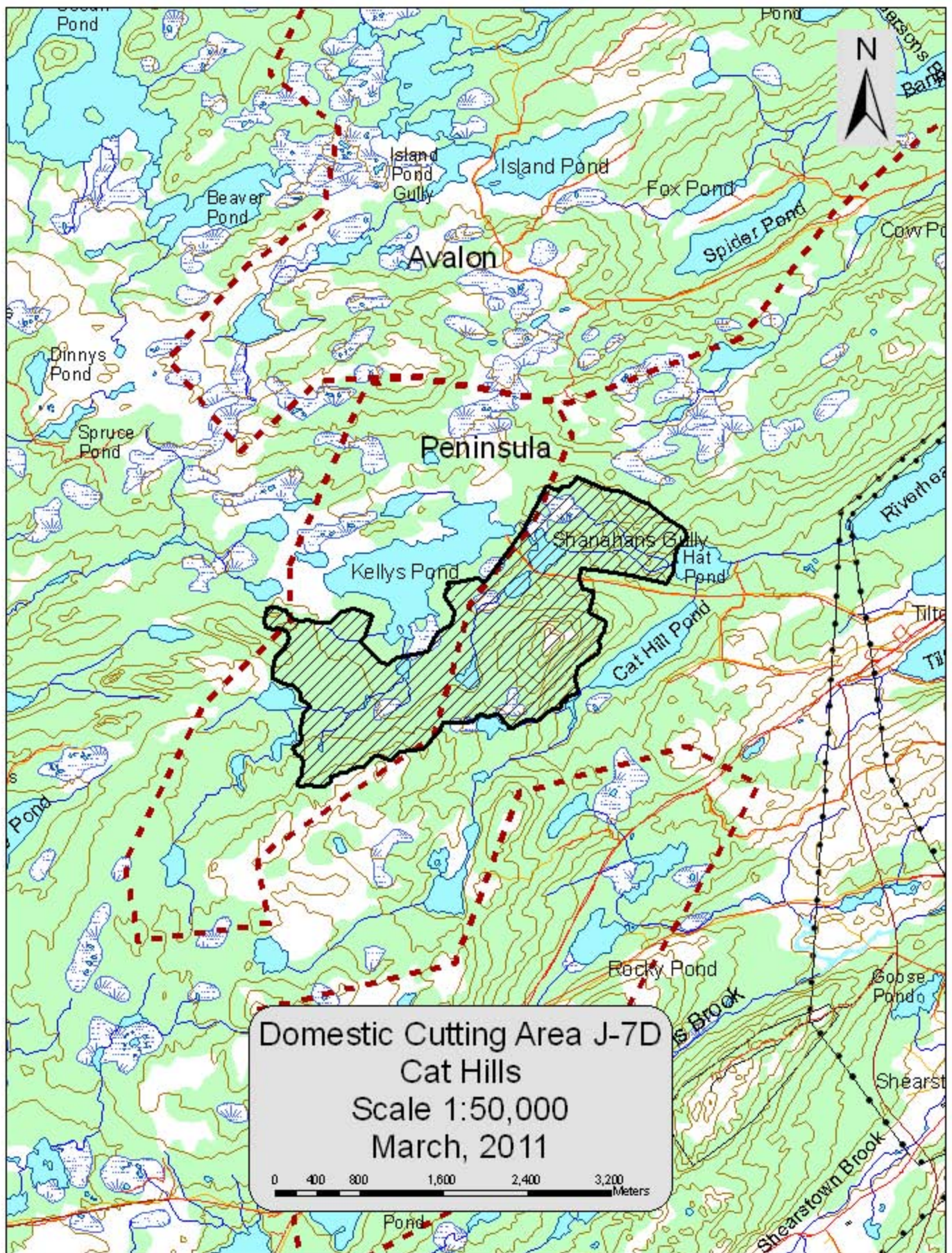
0 2,200 4,400 8,800 13,200 17,600 Meters

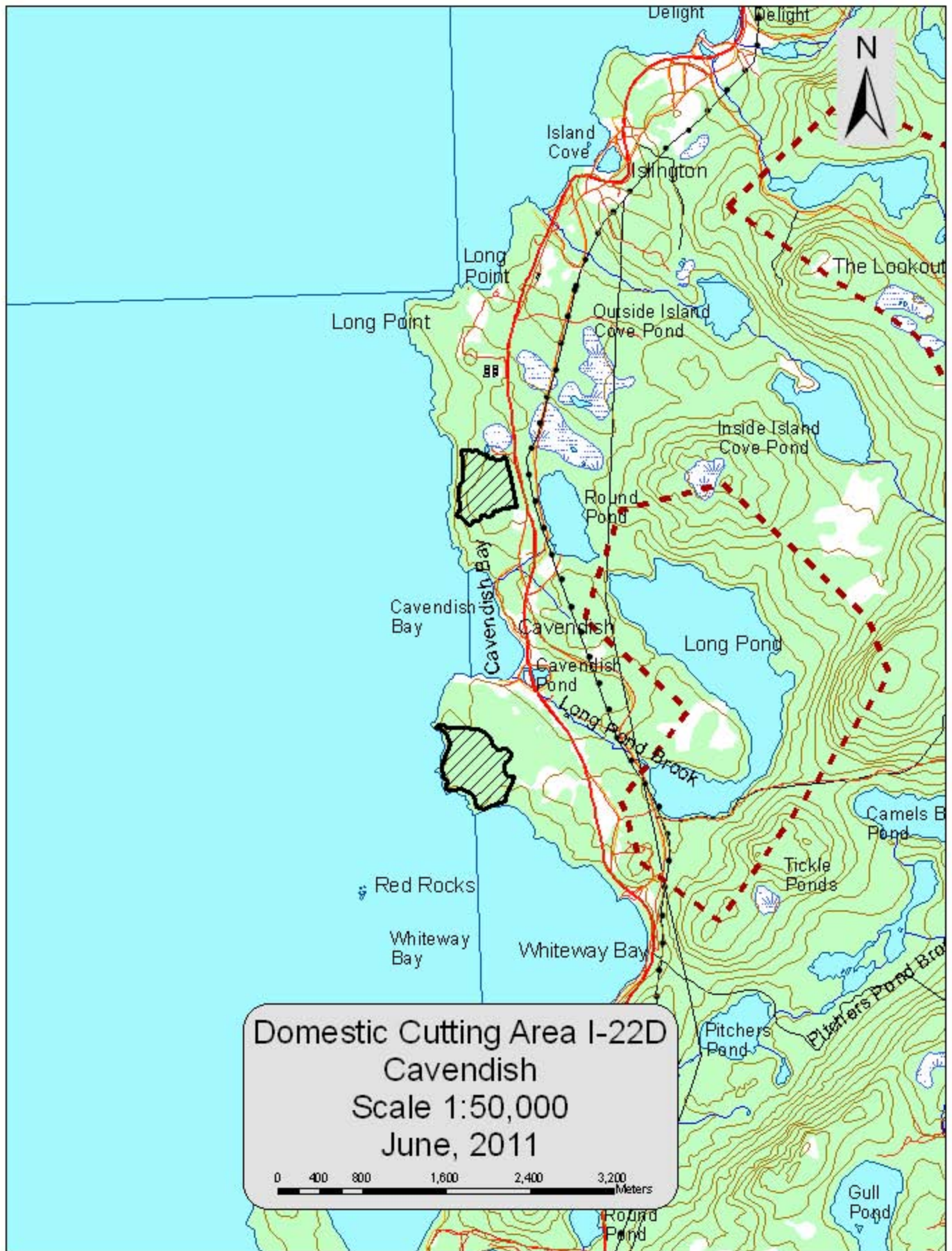


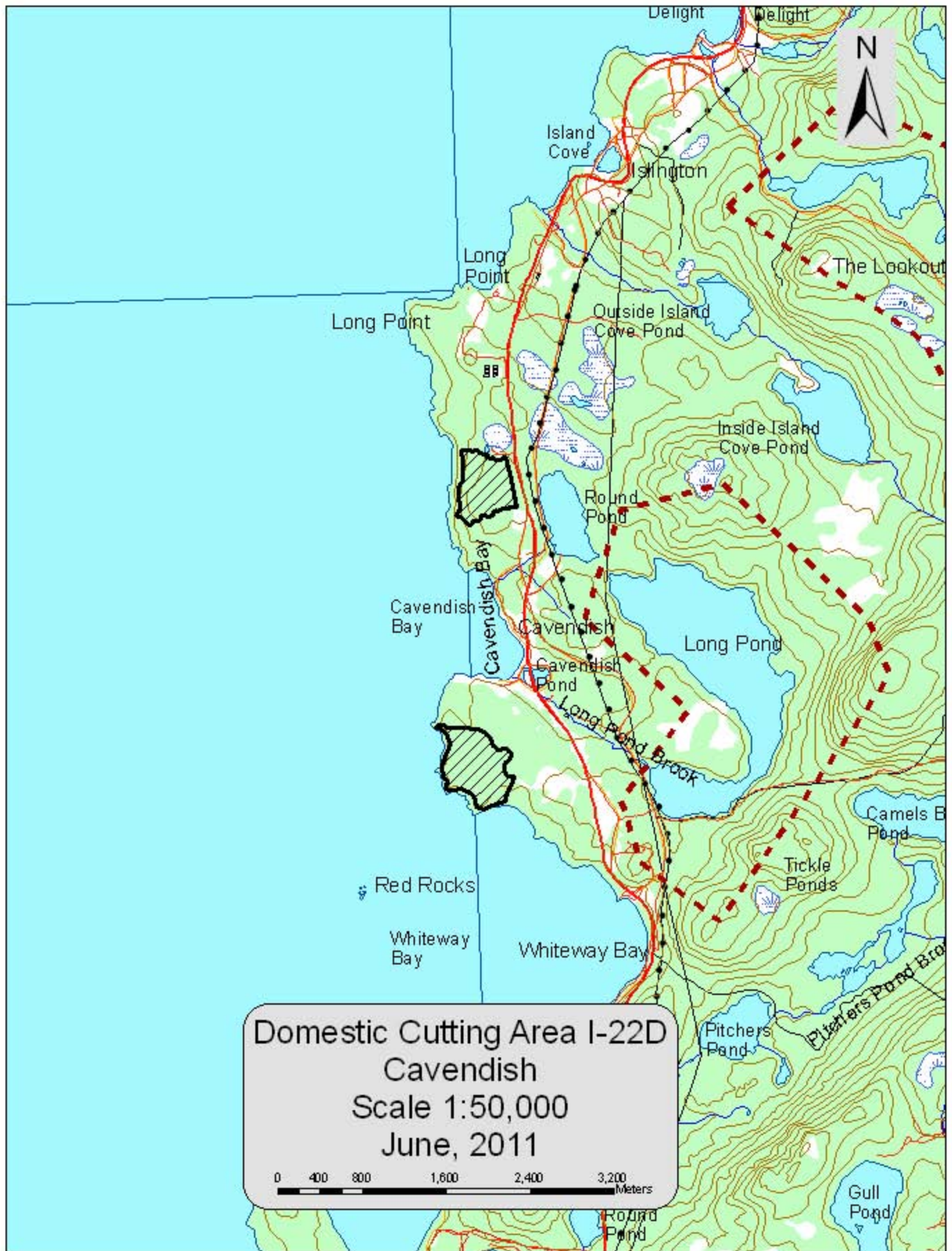
Domestic Cutting Area H-9D
Cape Shore West
Scale 1:275,000
March, 2011

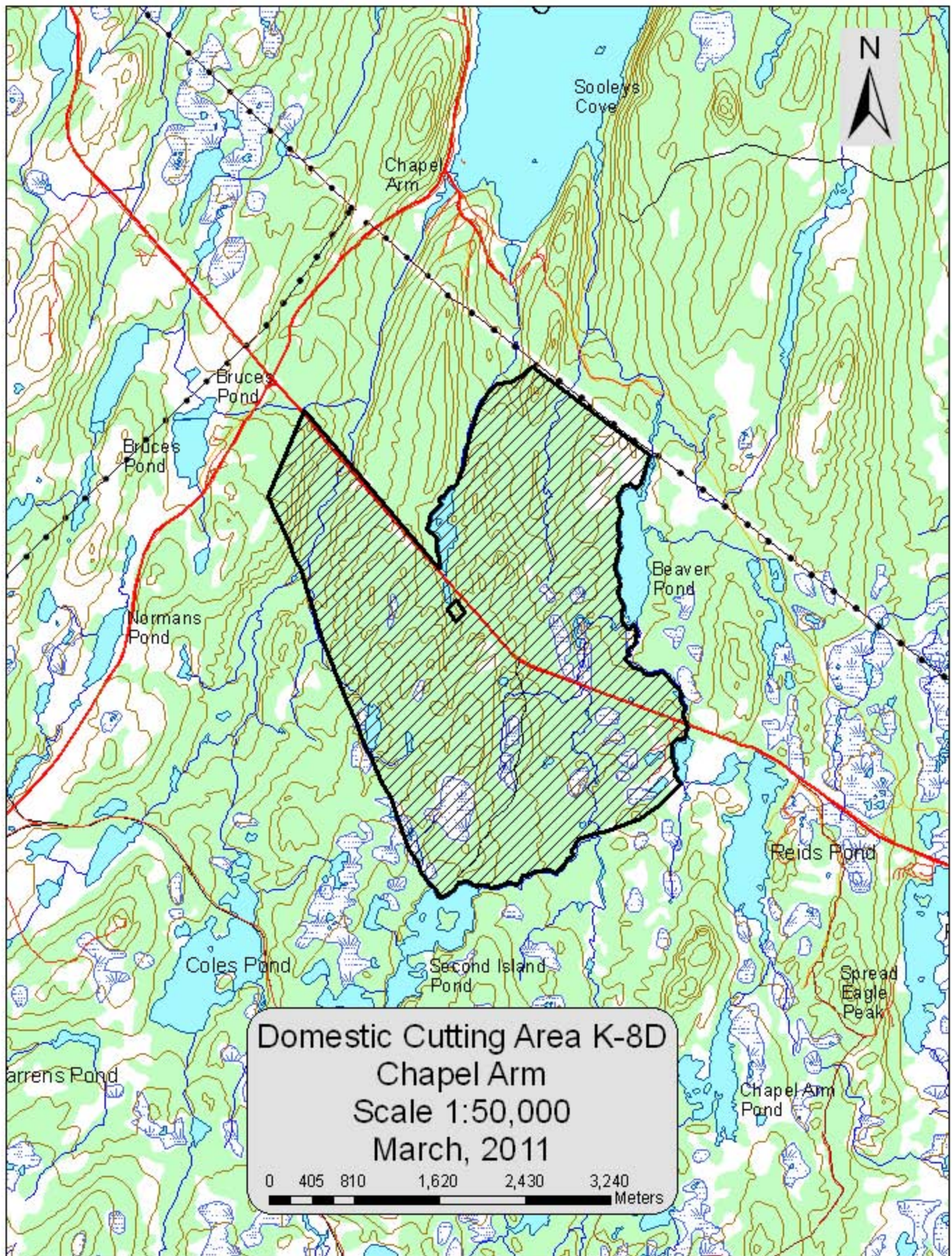
0 2,250 4,500 9,000 13,500 18,000 Meters

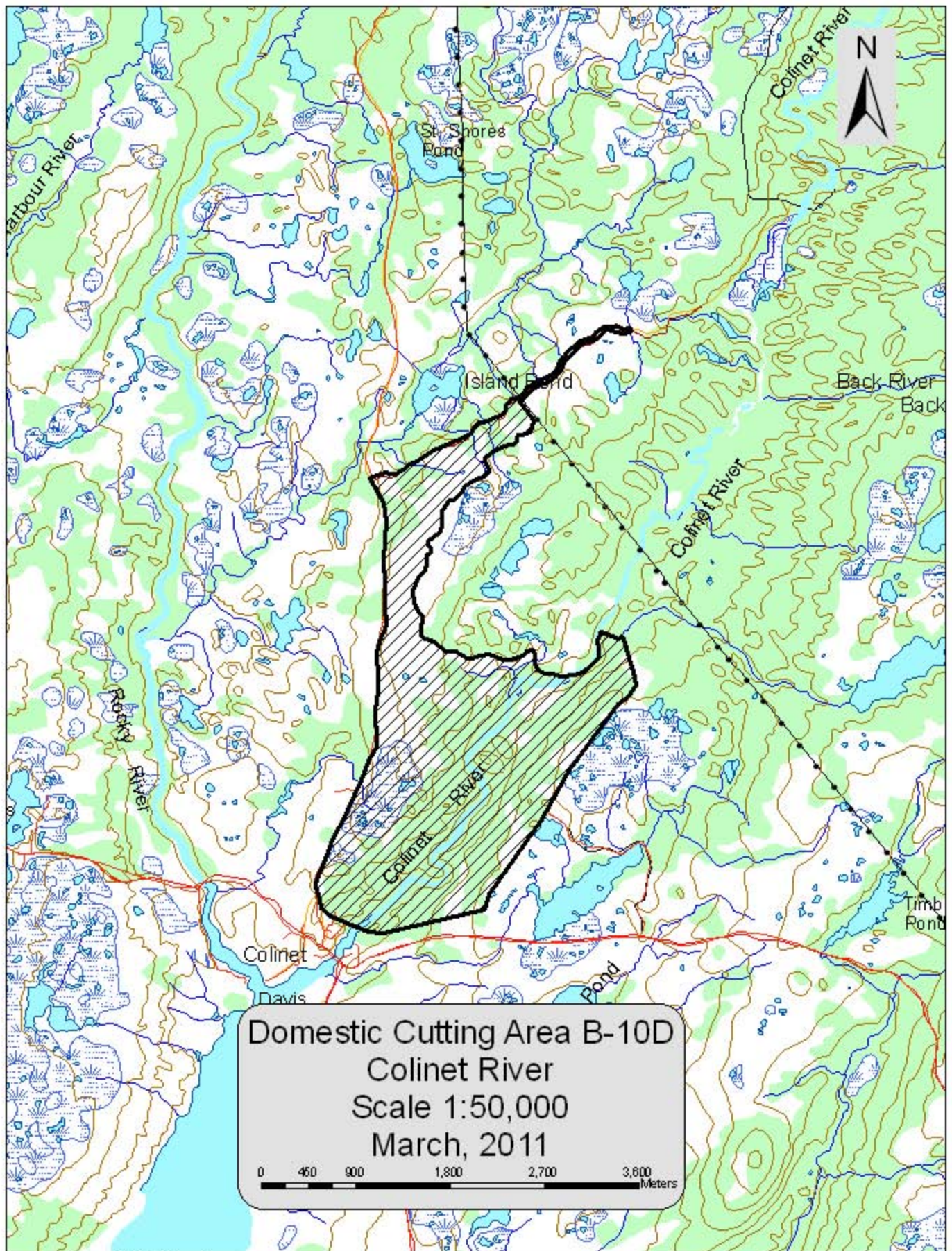







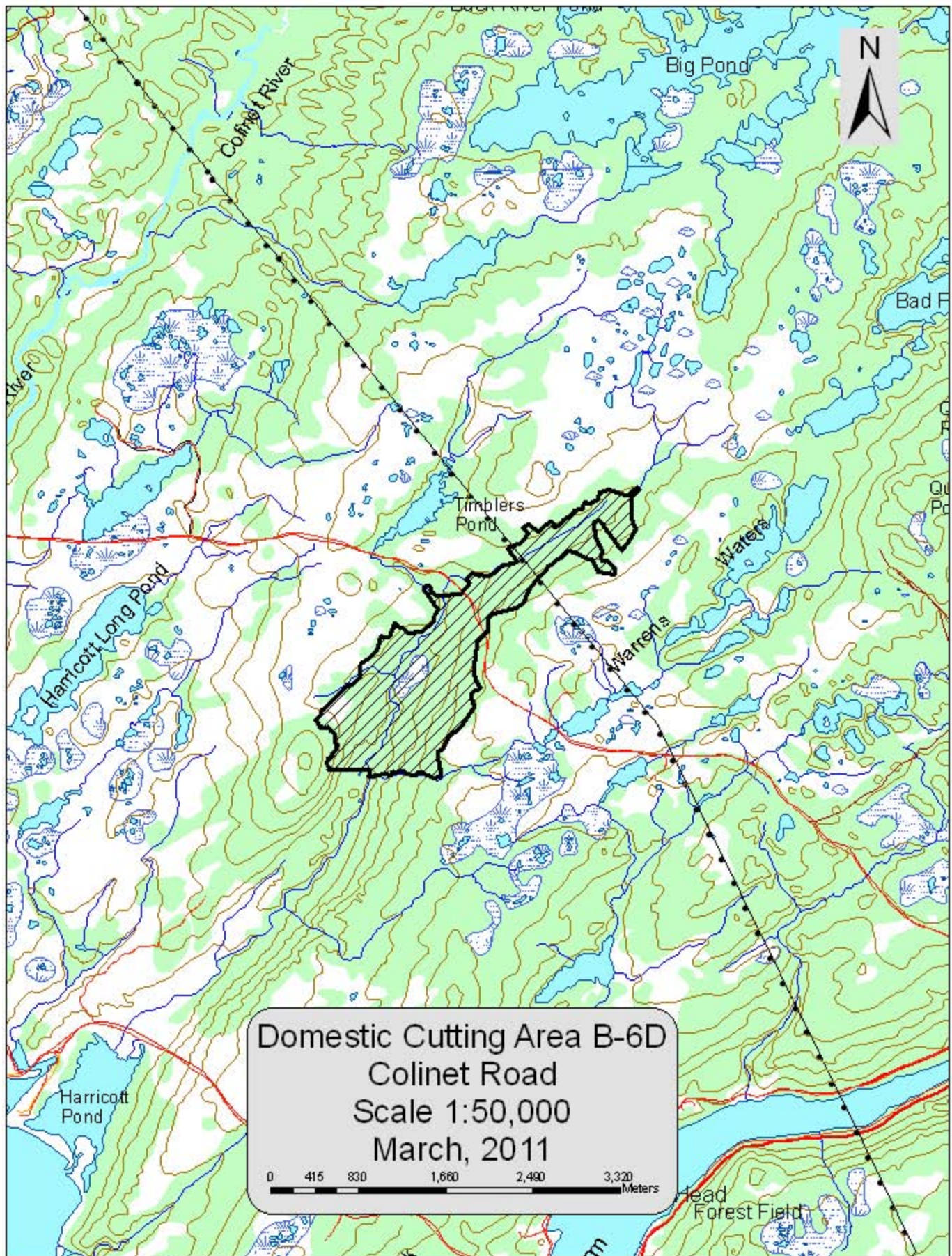






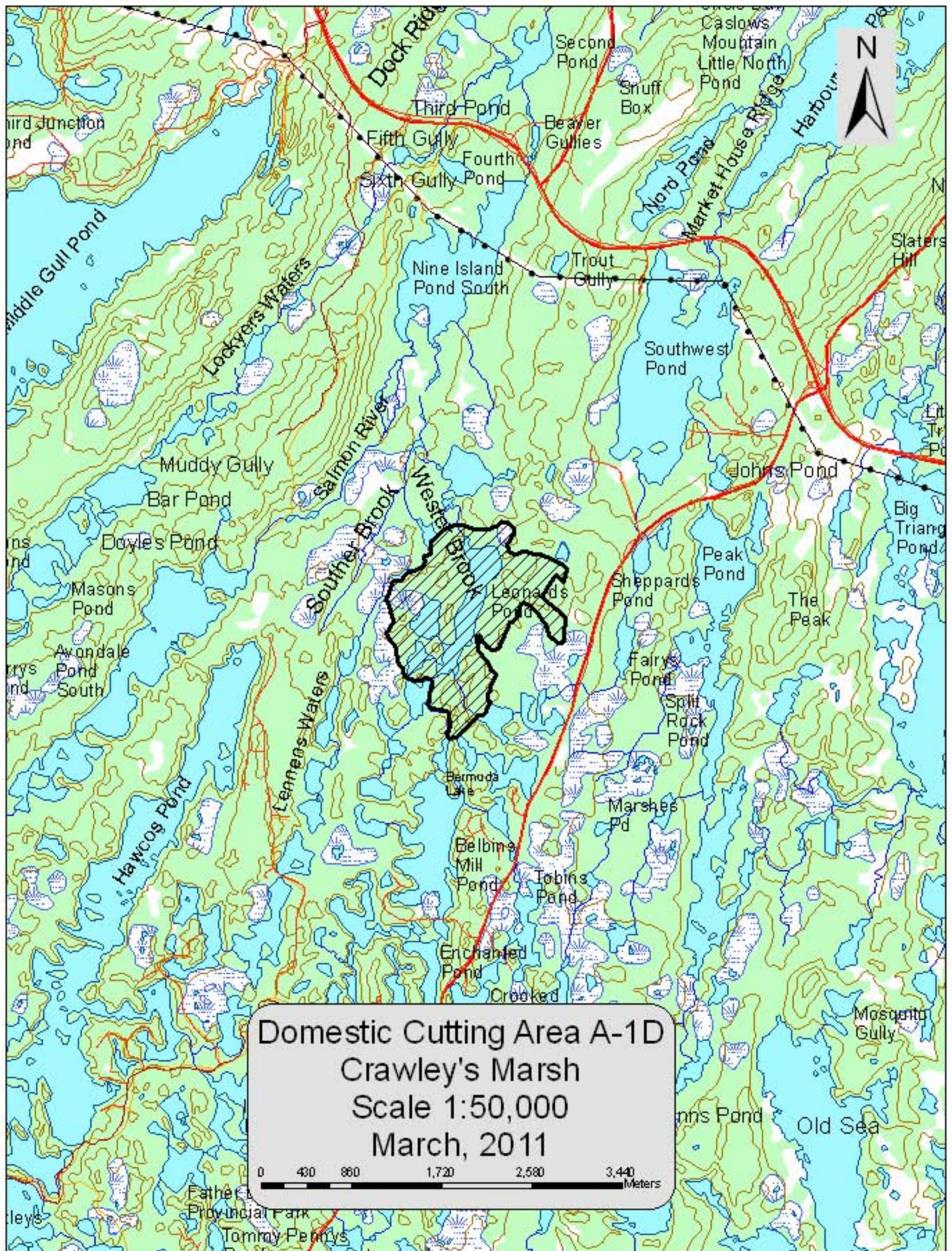
Domestic Cutting Area B-10D
Colinet River
Scale 1:50,000
March, 2011

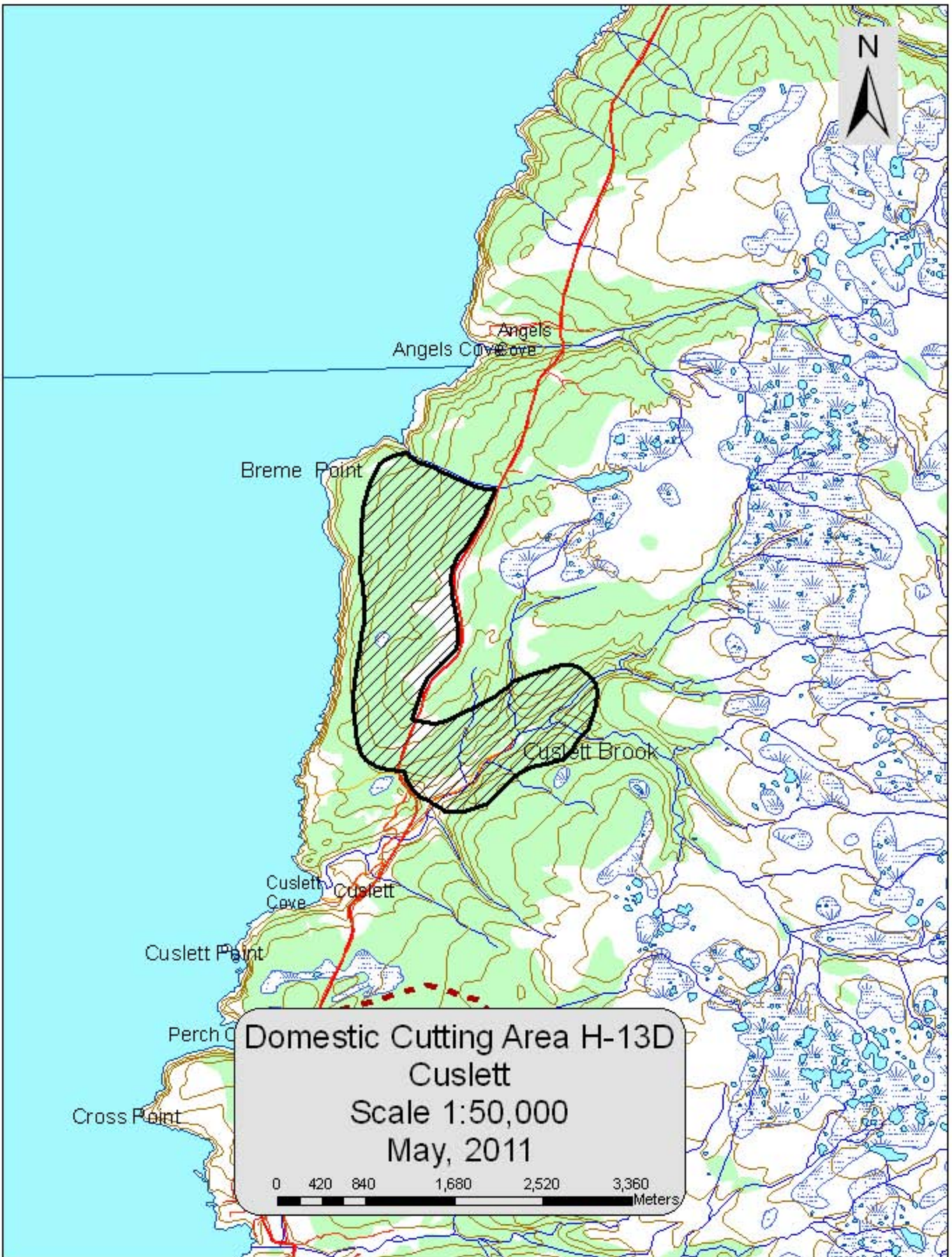


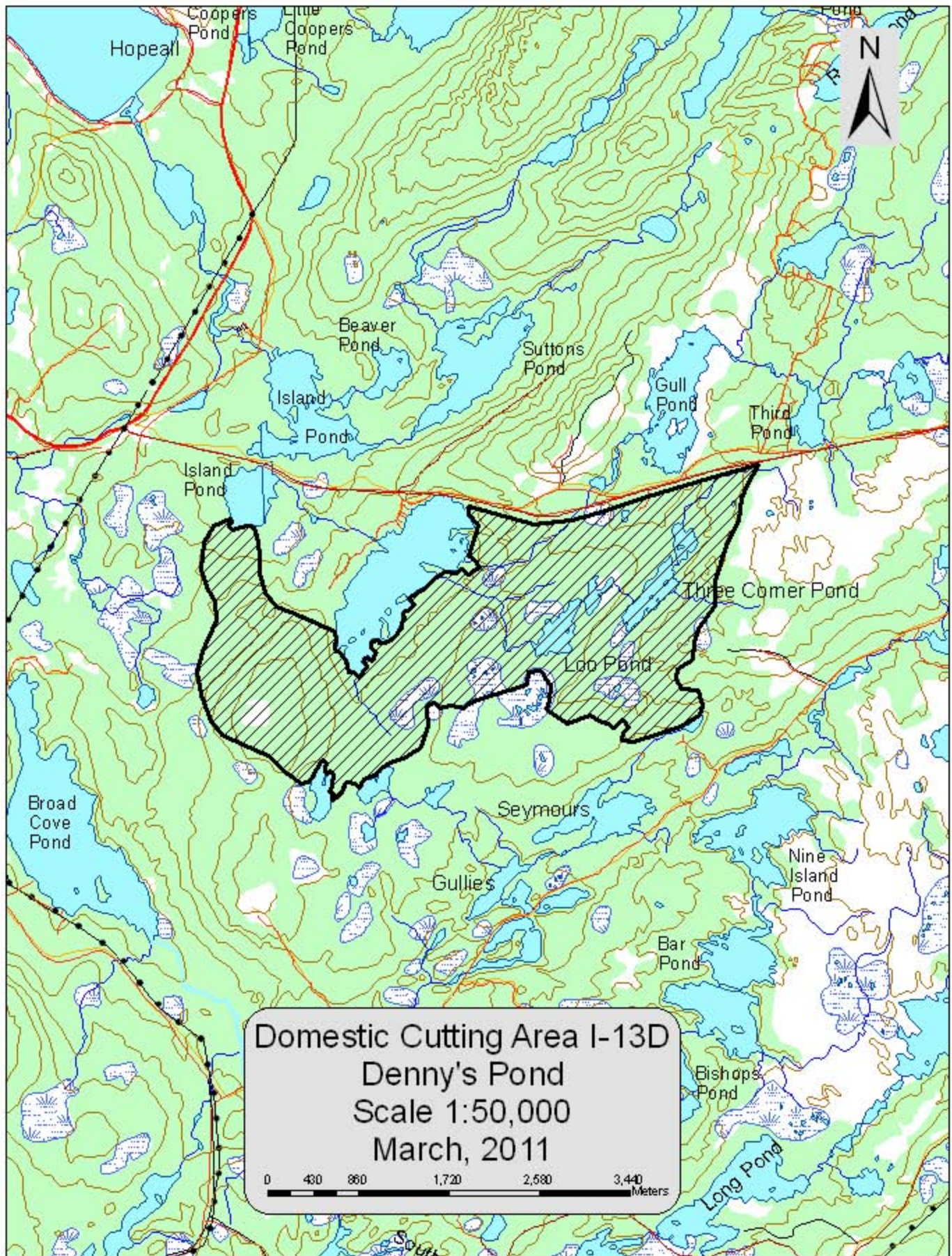


Domestic Cutting Area B-6D
Colinet Road
Scale 1:50,000
March, 2011

0 415 830 1,660 2,490 3,320 Meters

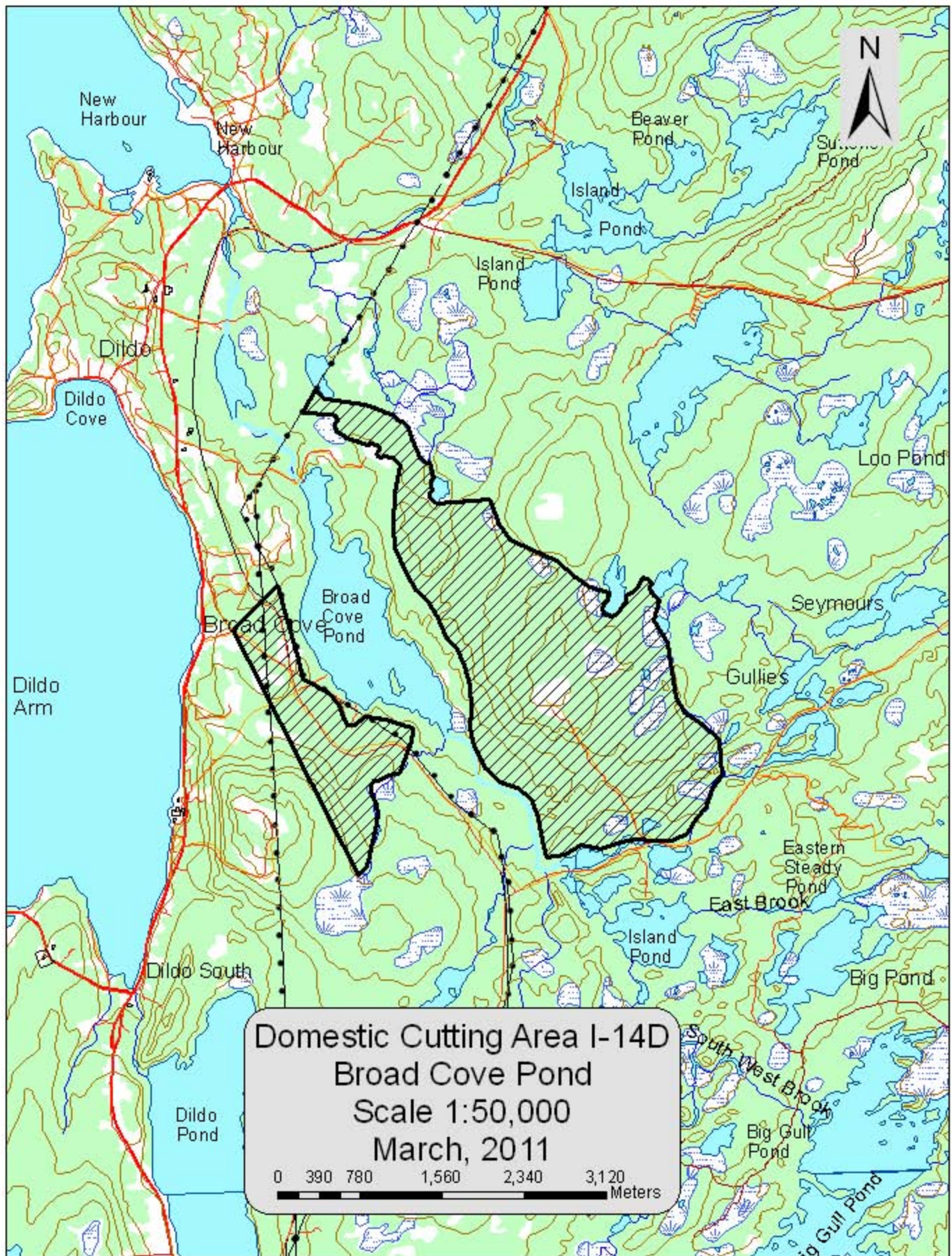


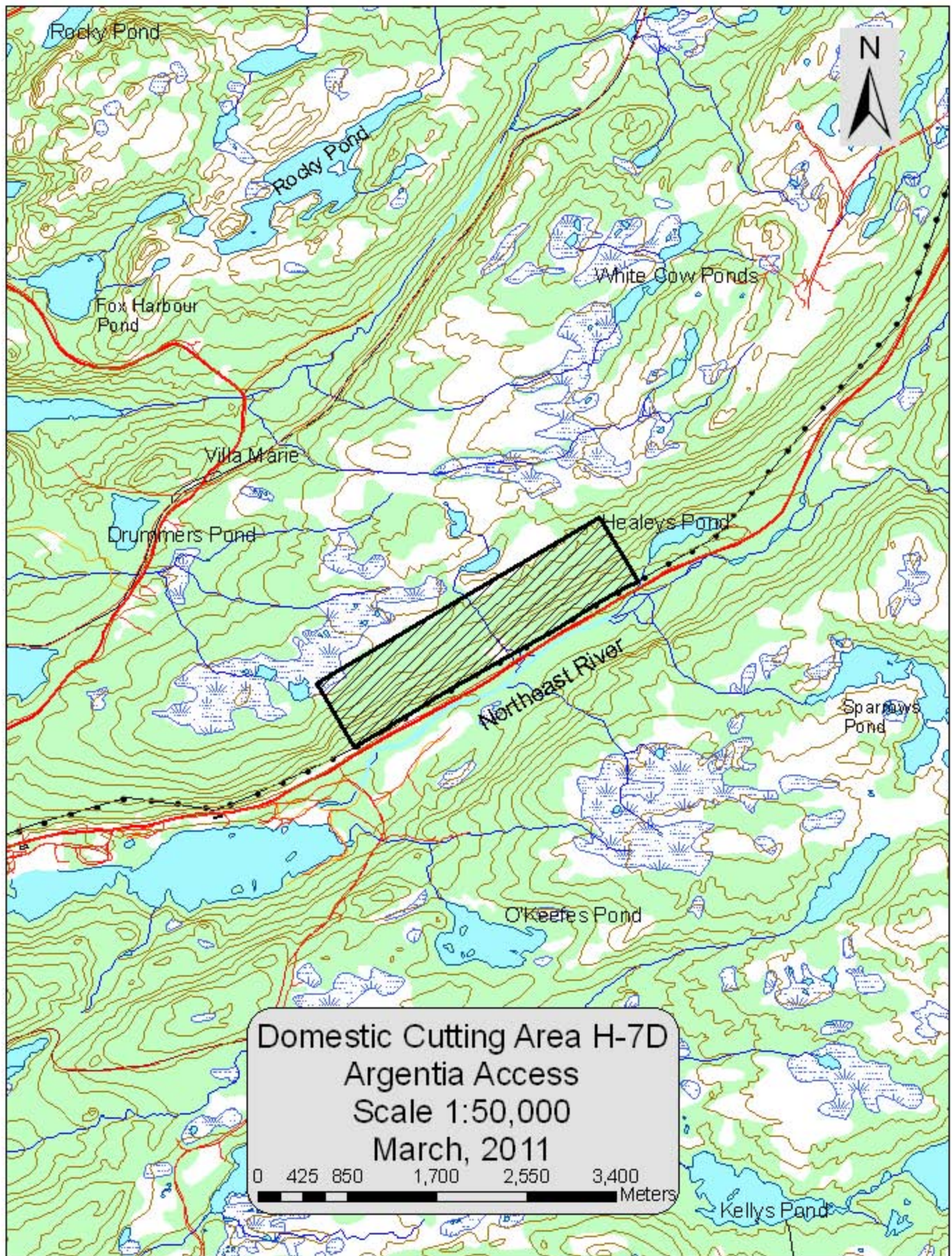




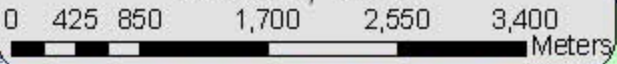
Domestic Cutting Area I-13D
Denny's Pond
Scale 1:50,000
March, 2011

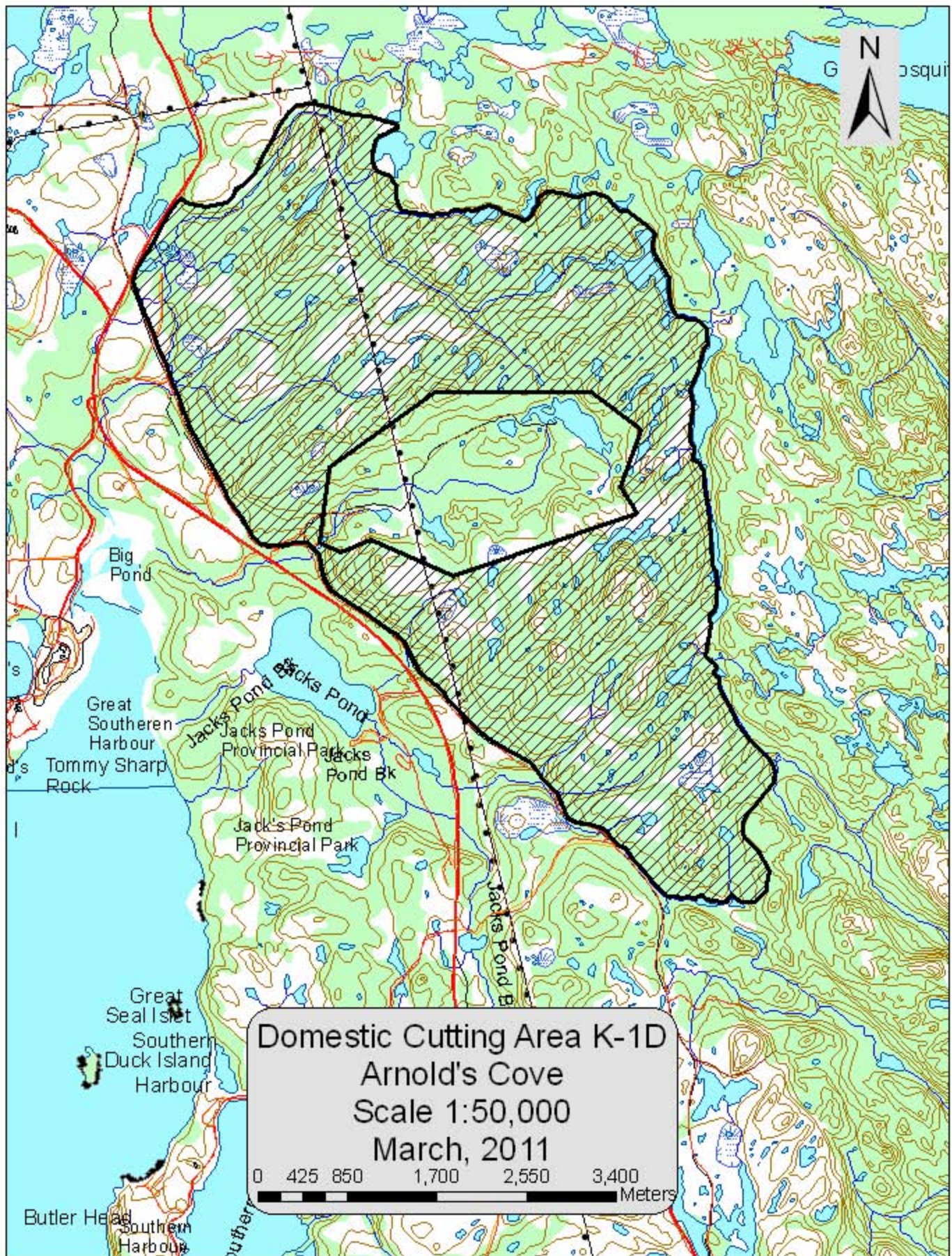
0 430 860 1,720 2,580 3,440 Meters

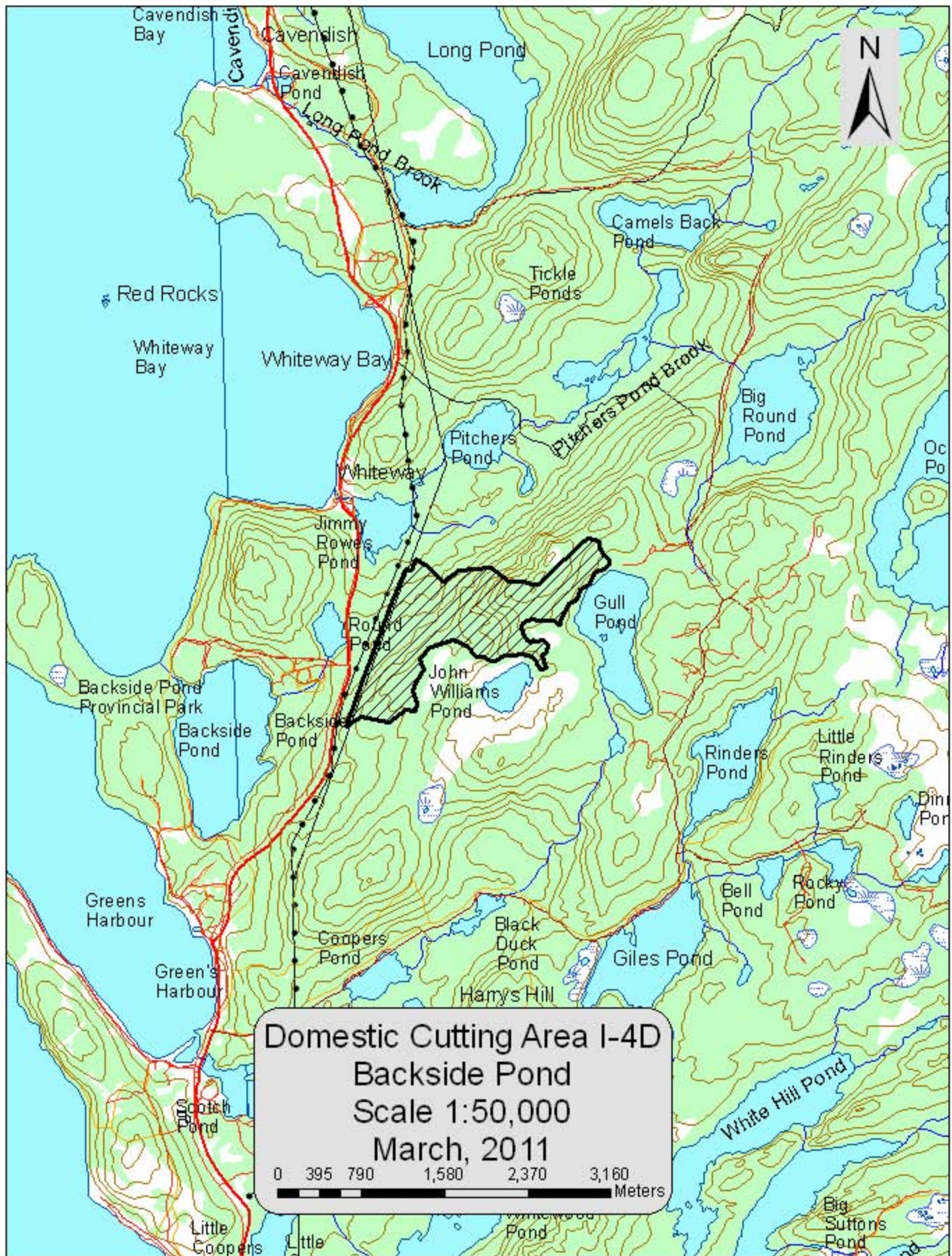


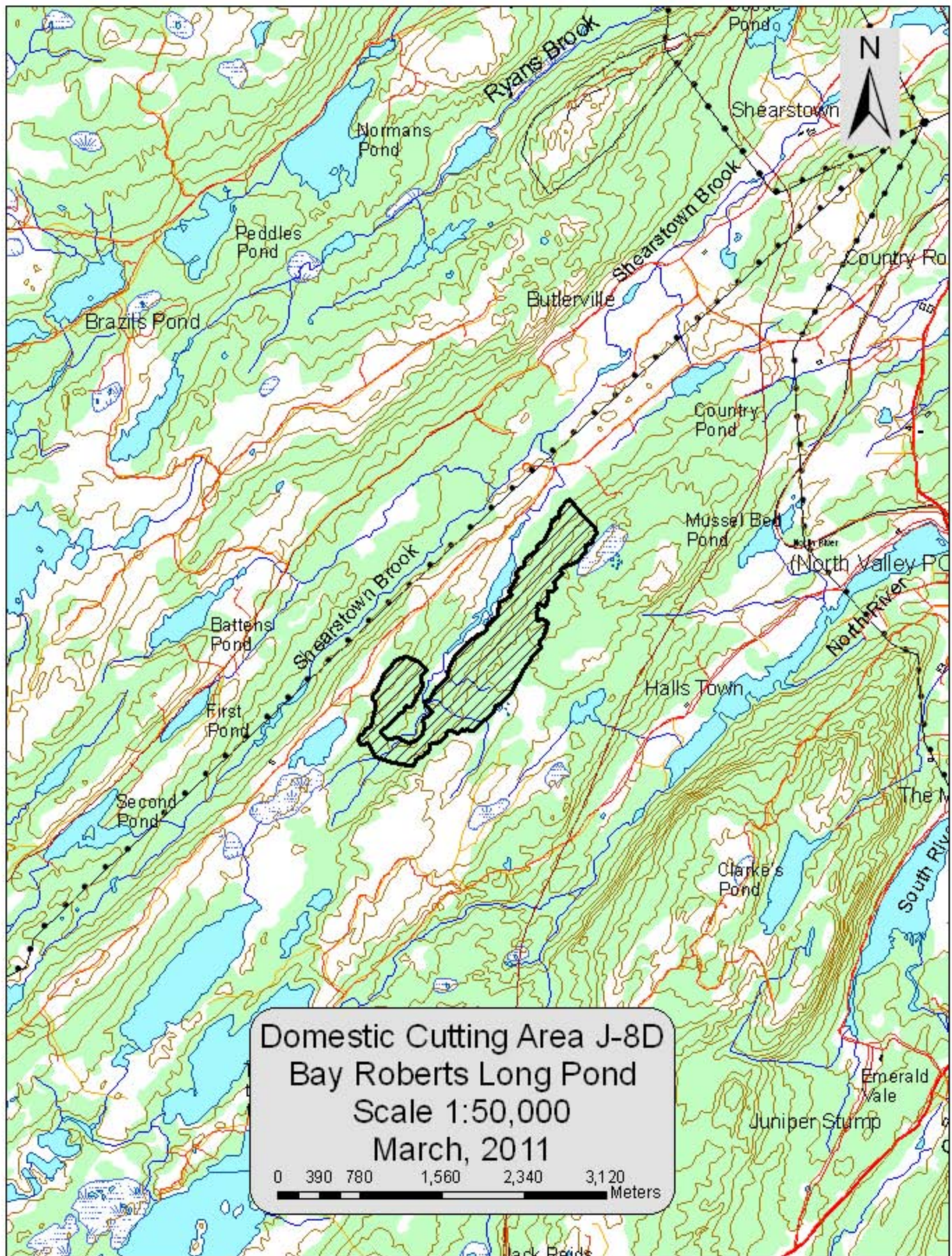


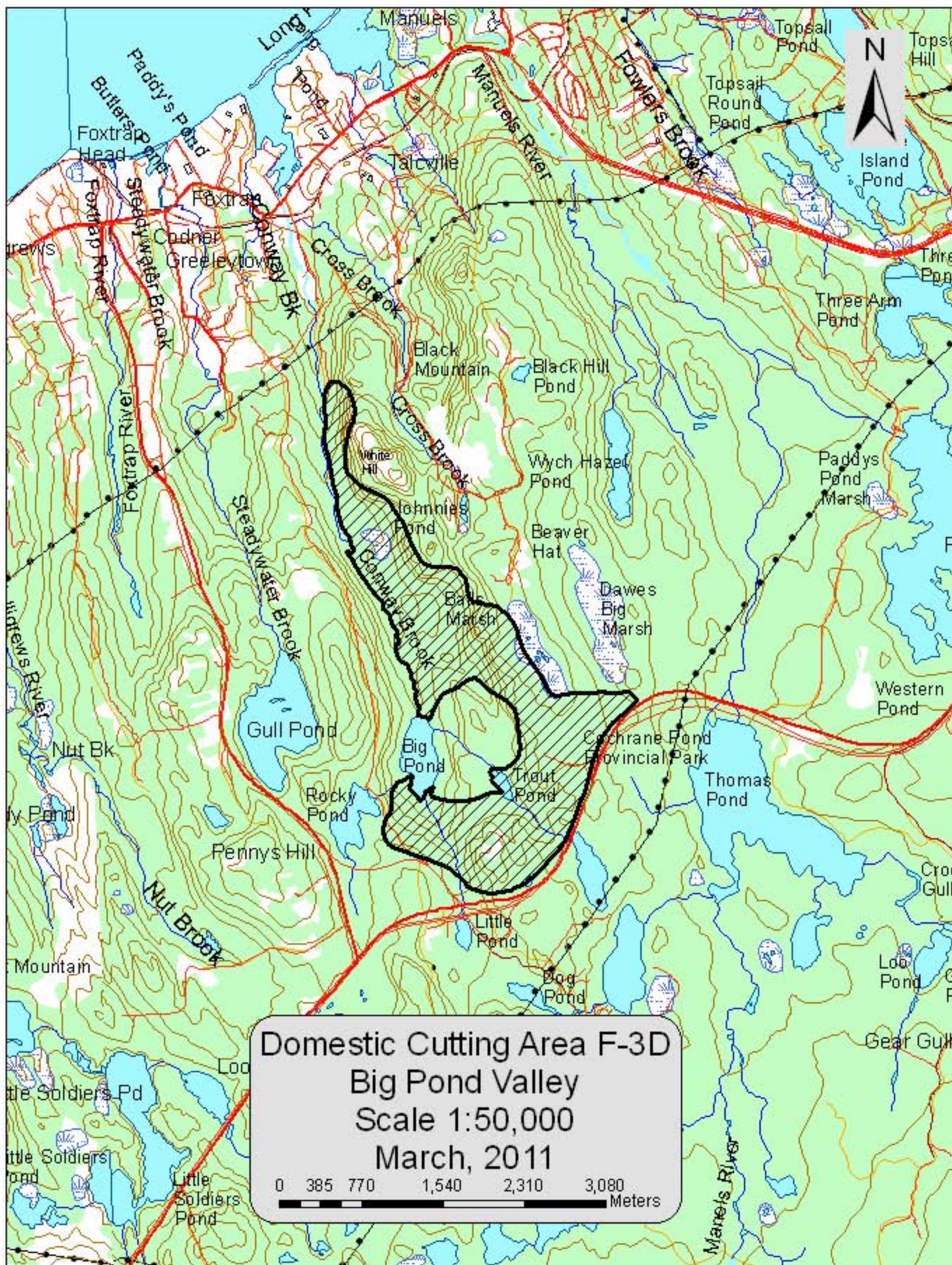
Domestic Cutting Area H-7D
Argentia Access
Scale 1:50,000
March, 2011





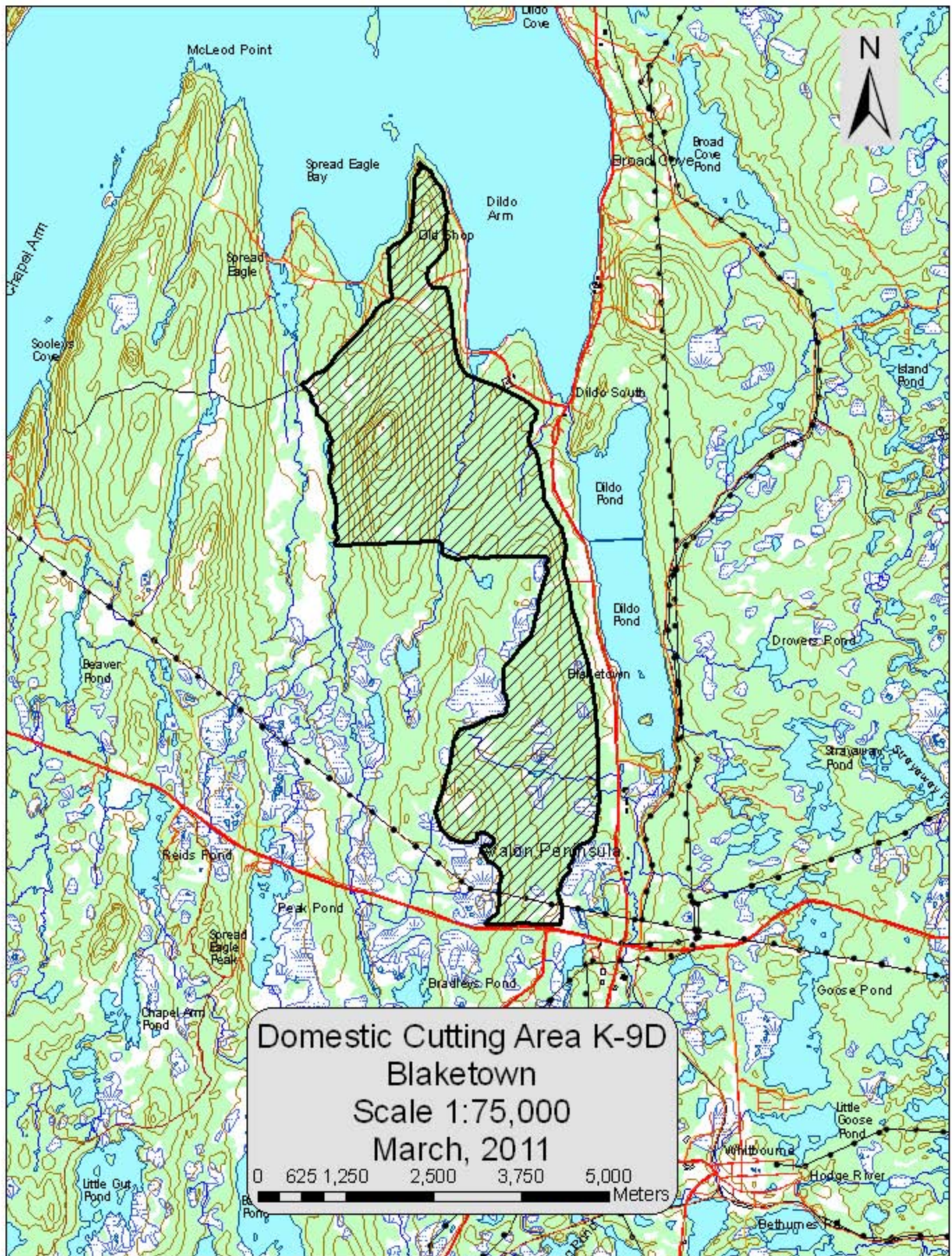


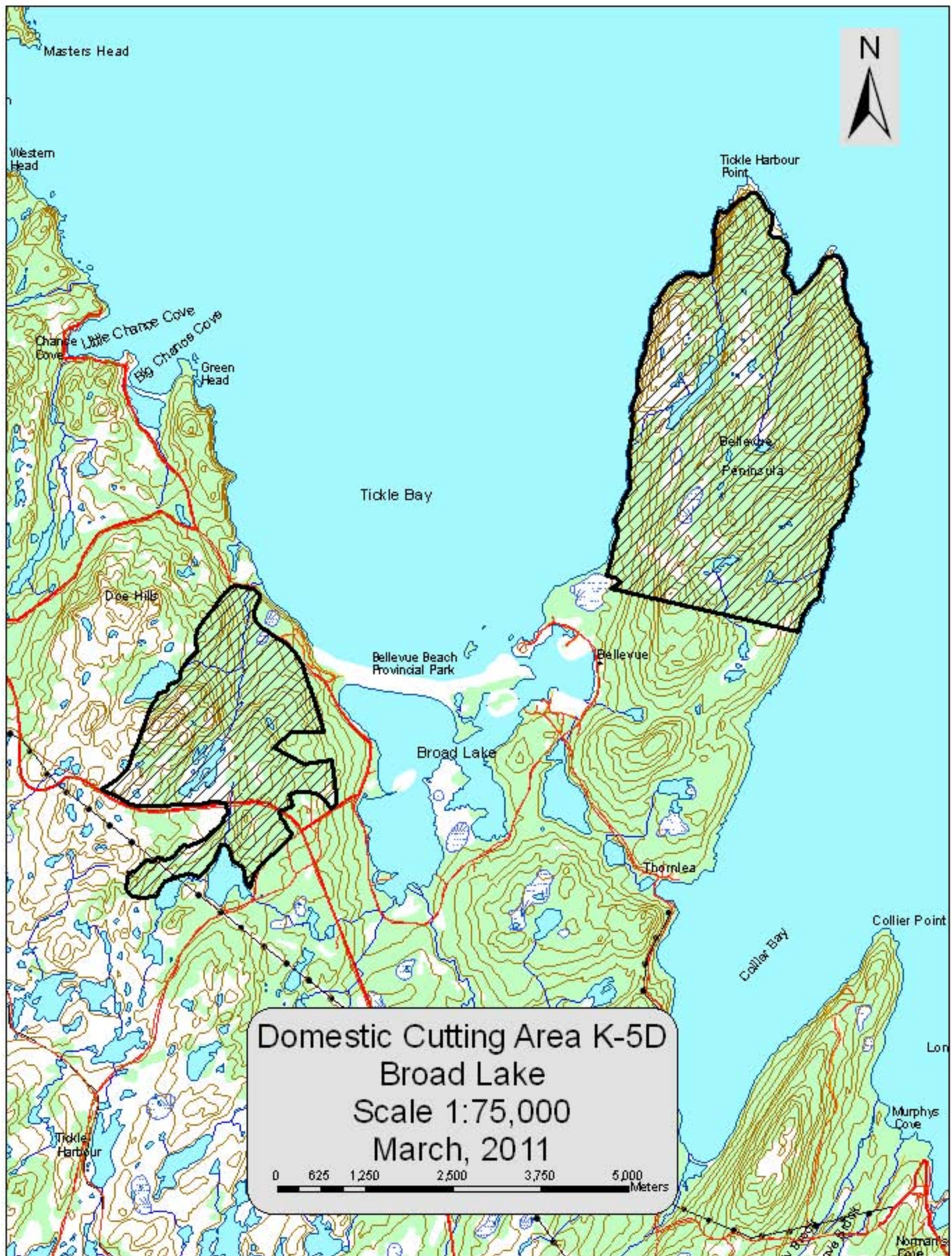


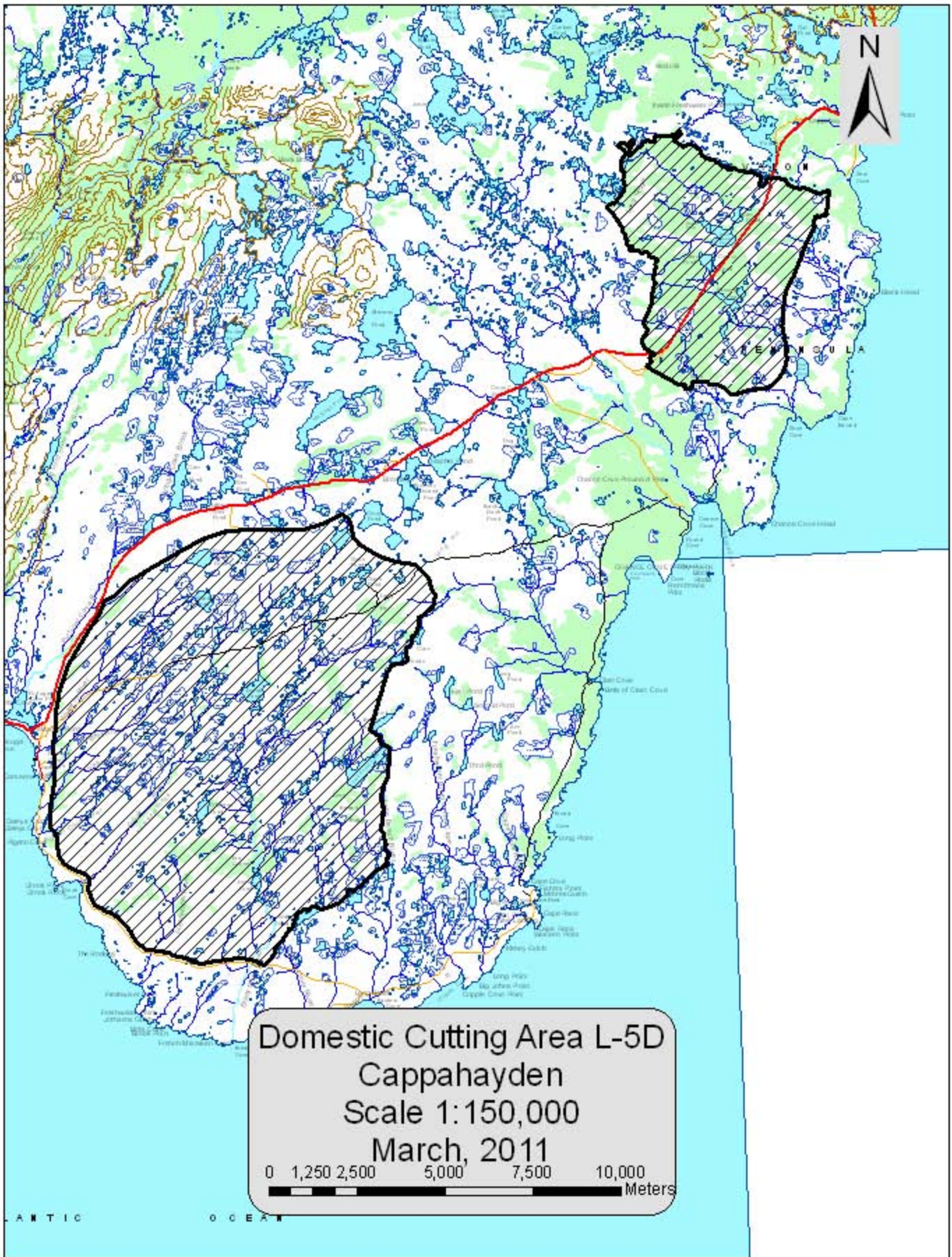


Domestic Cutting Area F-3D
 Big Pond Valley
 Scale 1:50,000
 March, 2011

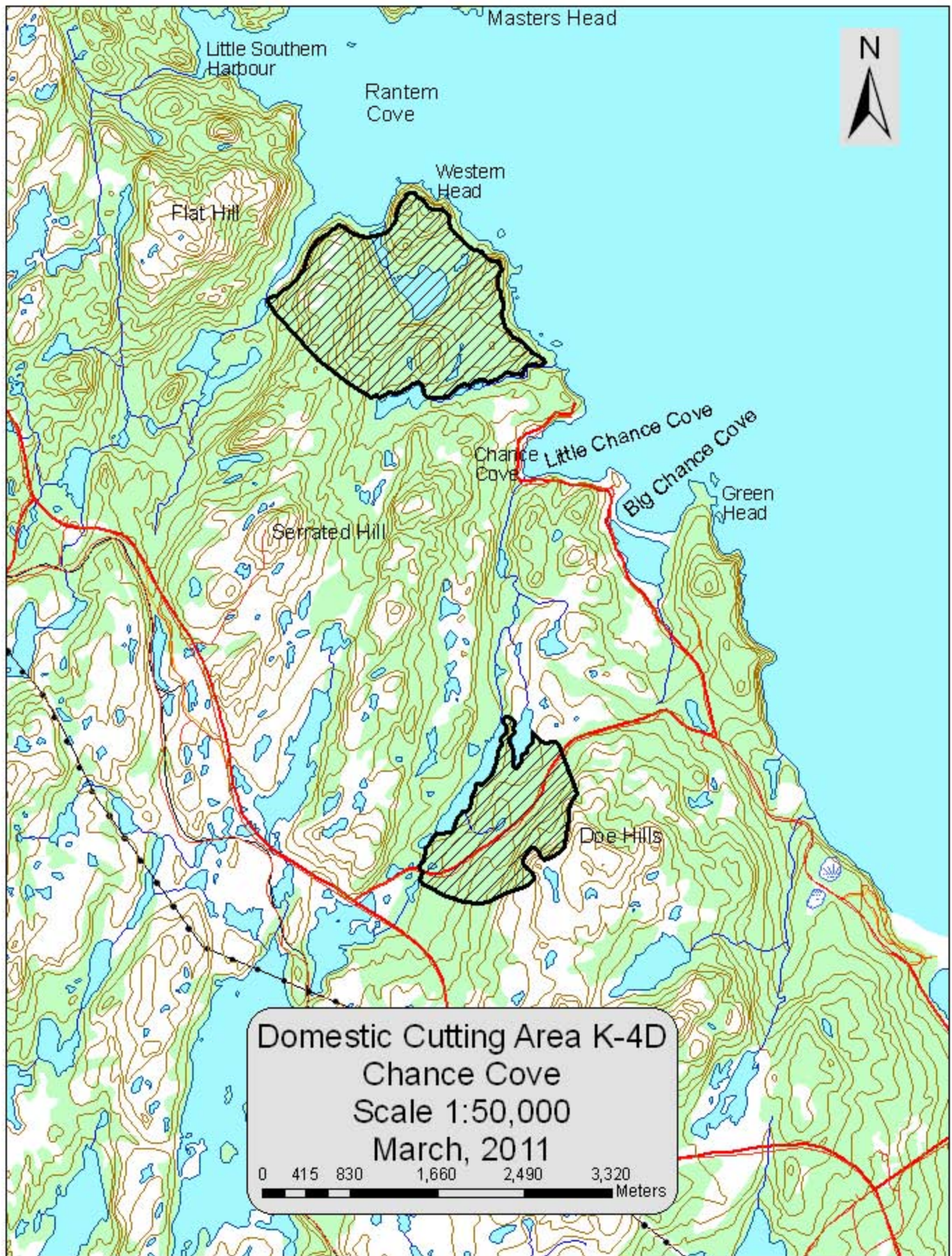
0 385 770 1,540 2,310 3,080 Meters





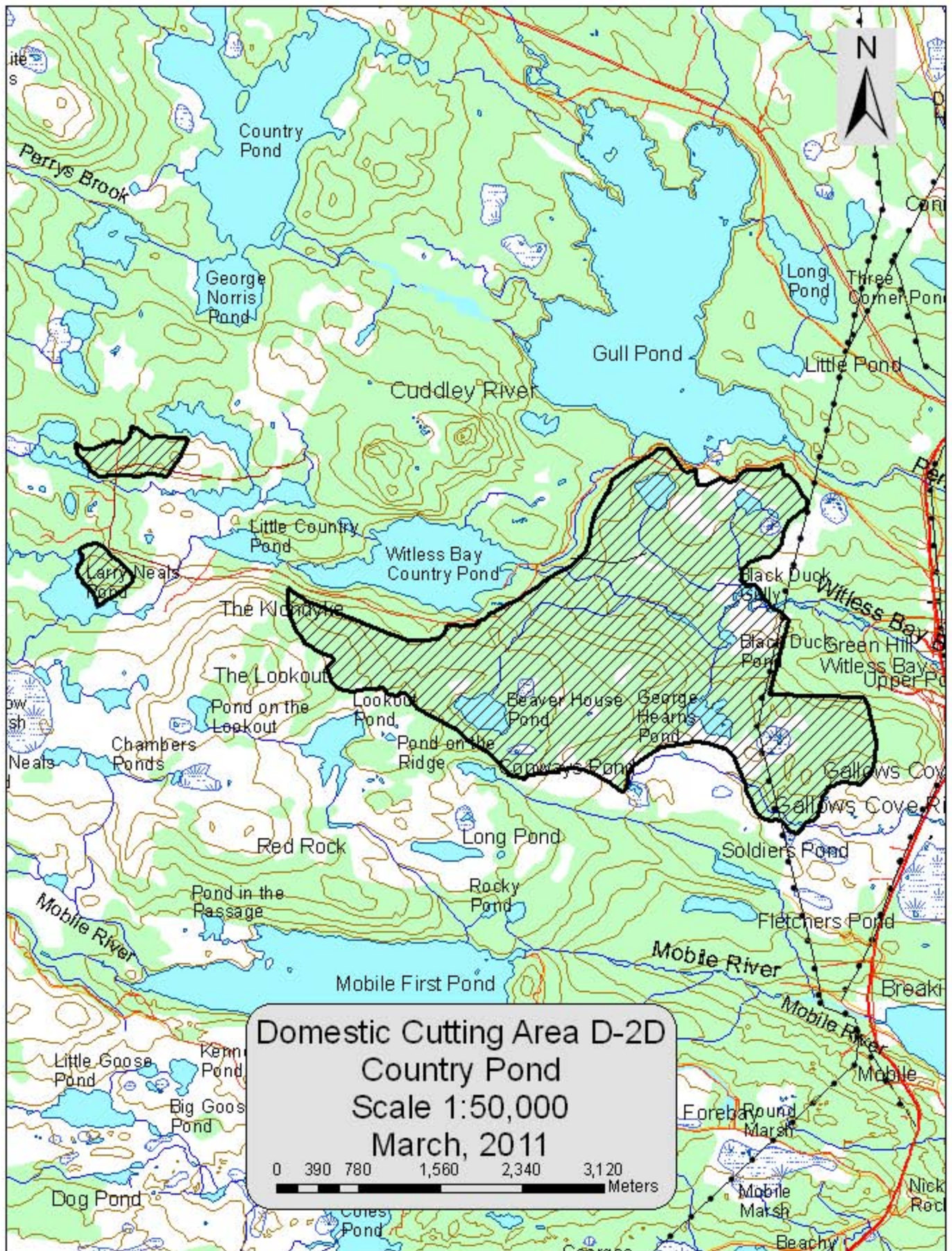


Domestic Cutting Area L-5D
Cappahayden
Scale 1:150,000
March, 2011
0 1,250 2,500 5,000 7,500 10,000
Meters



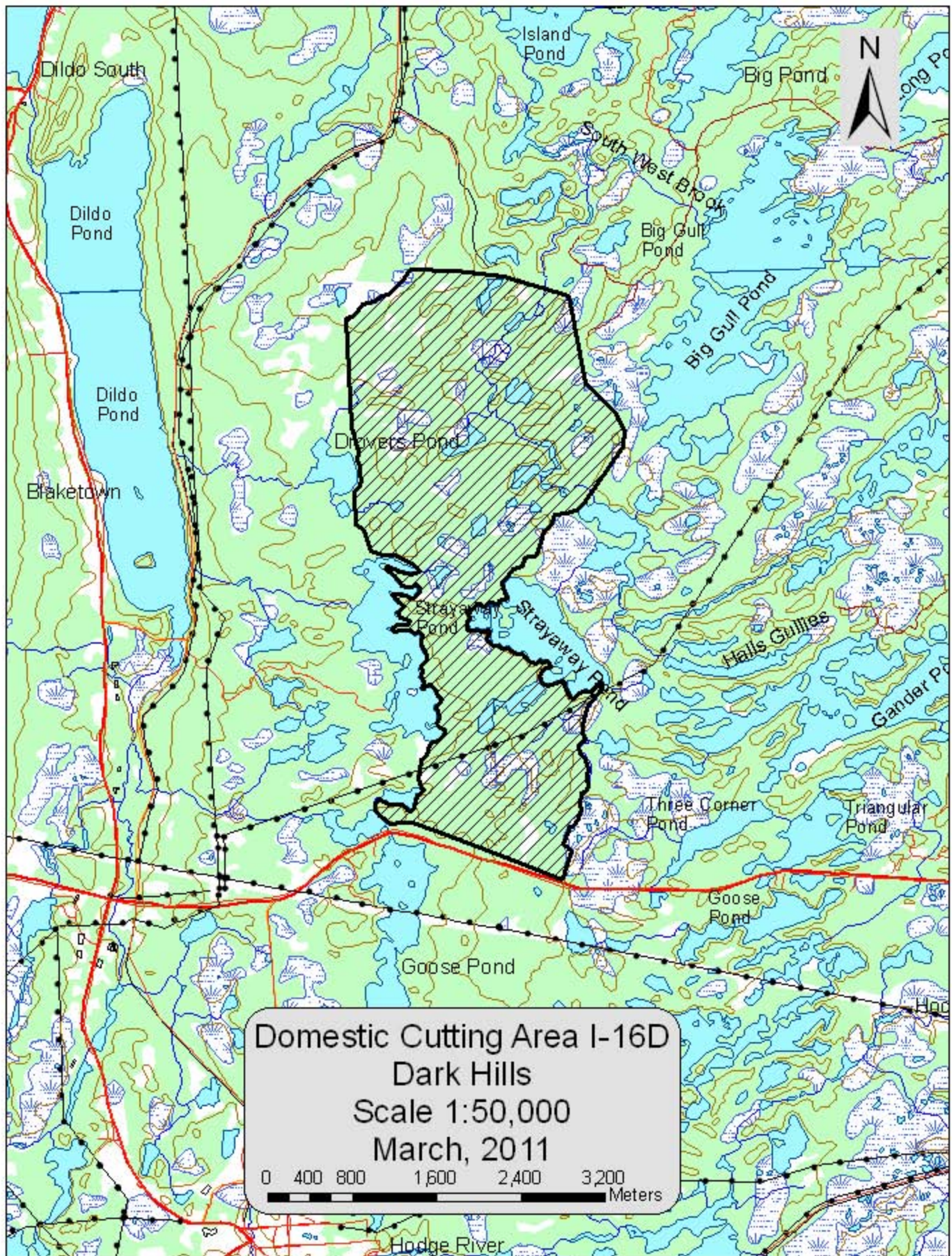
Domestic Cutting Area K-4D
Chance Cove
Scale 1:50,000
March, 2011

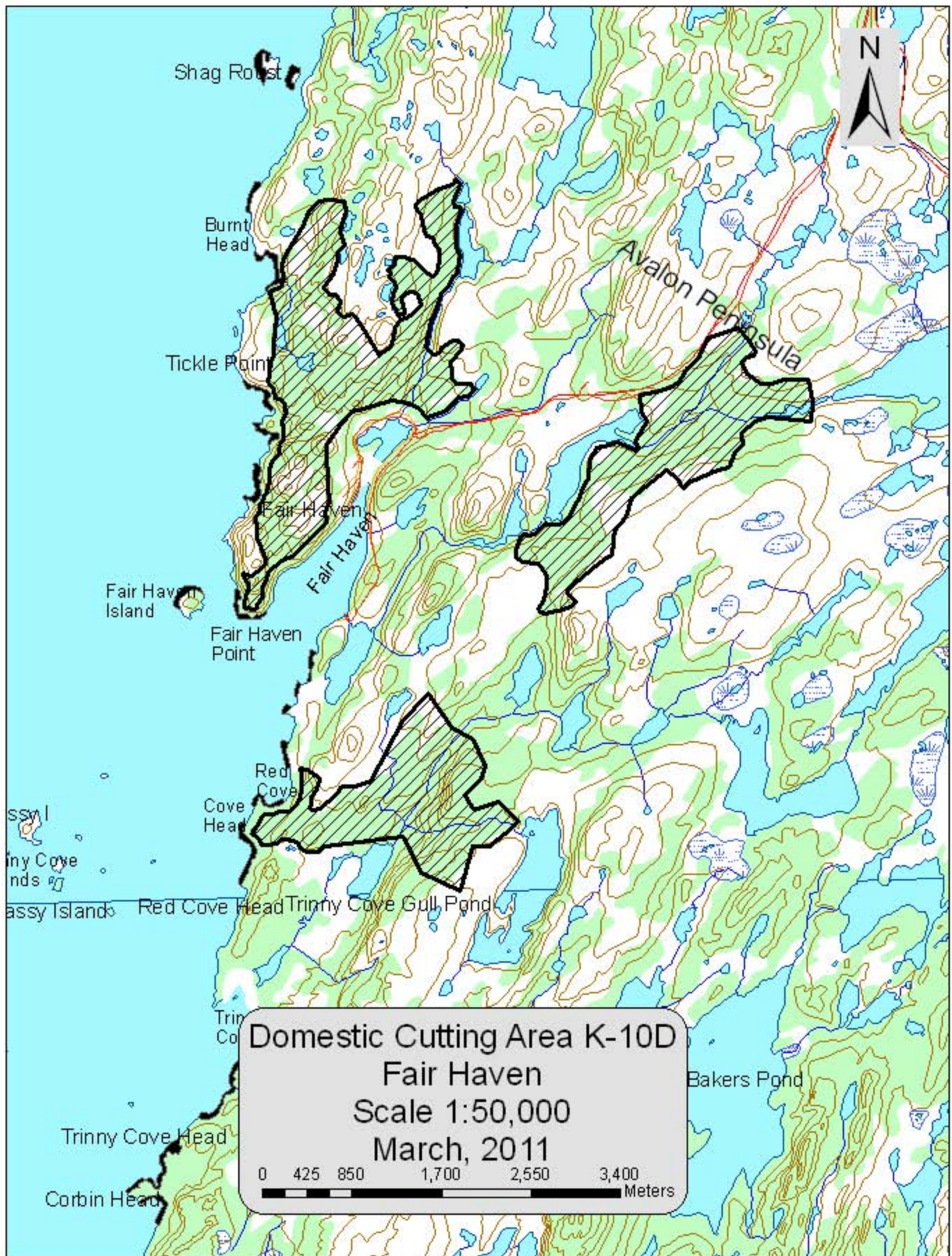
0 415 830 1,660 2,490 3,320 Meters

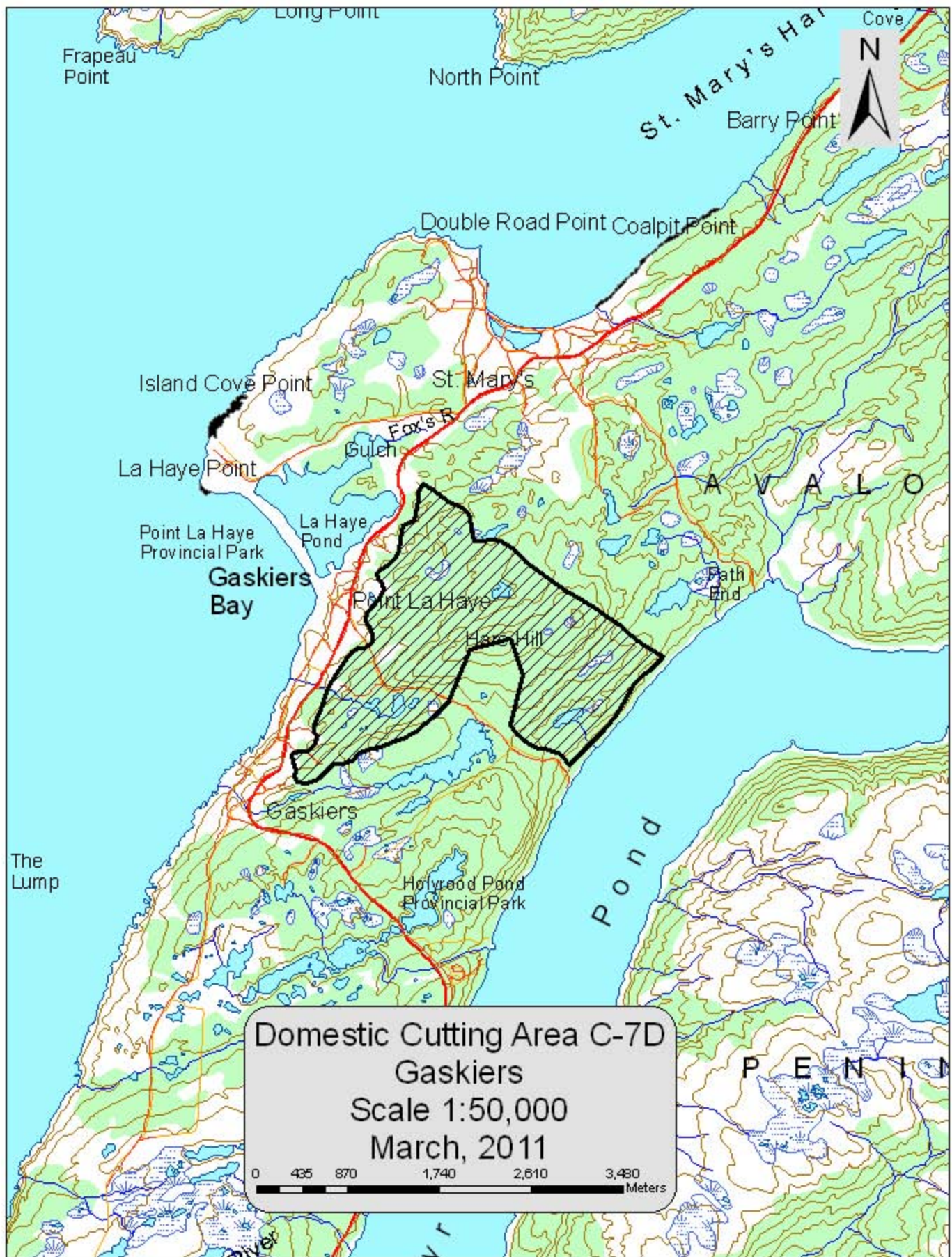


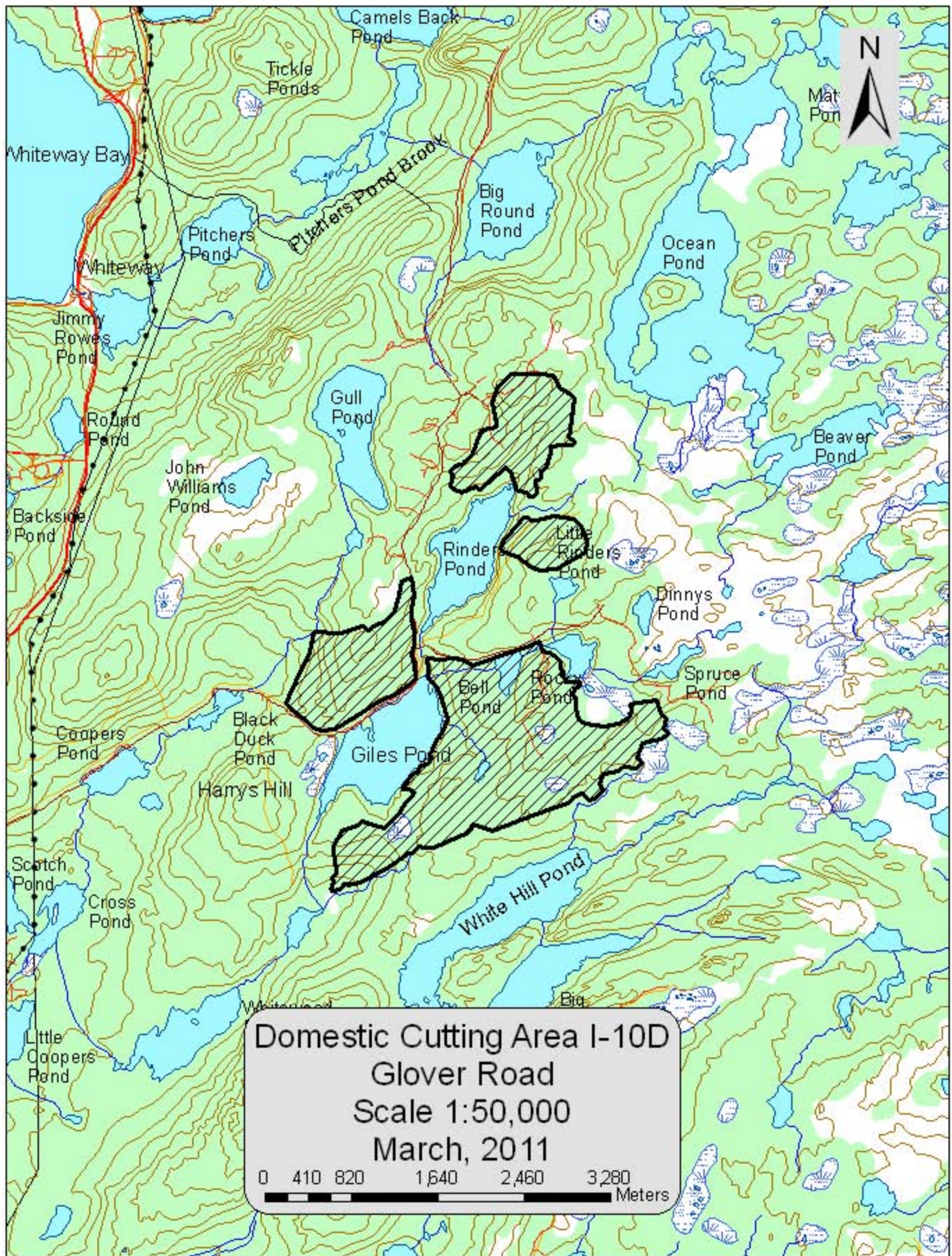
Domestic Cutting Area D-2D
Country Pond
Scale 1:50,000
March, 2011

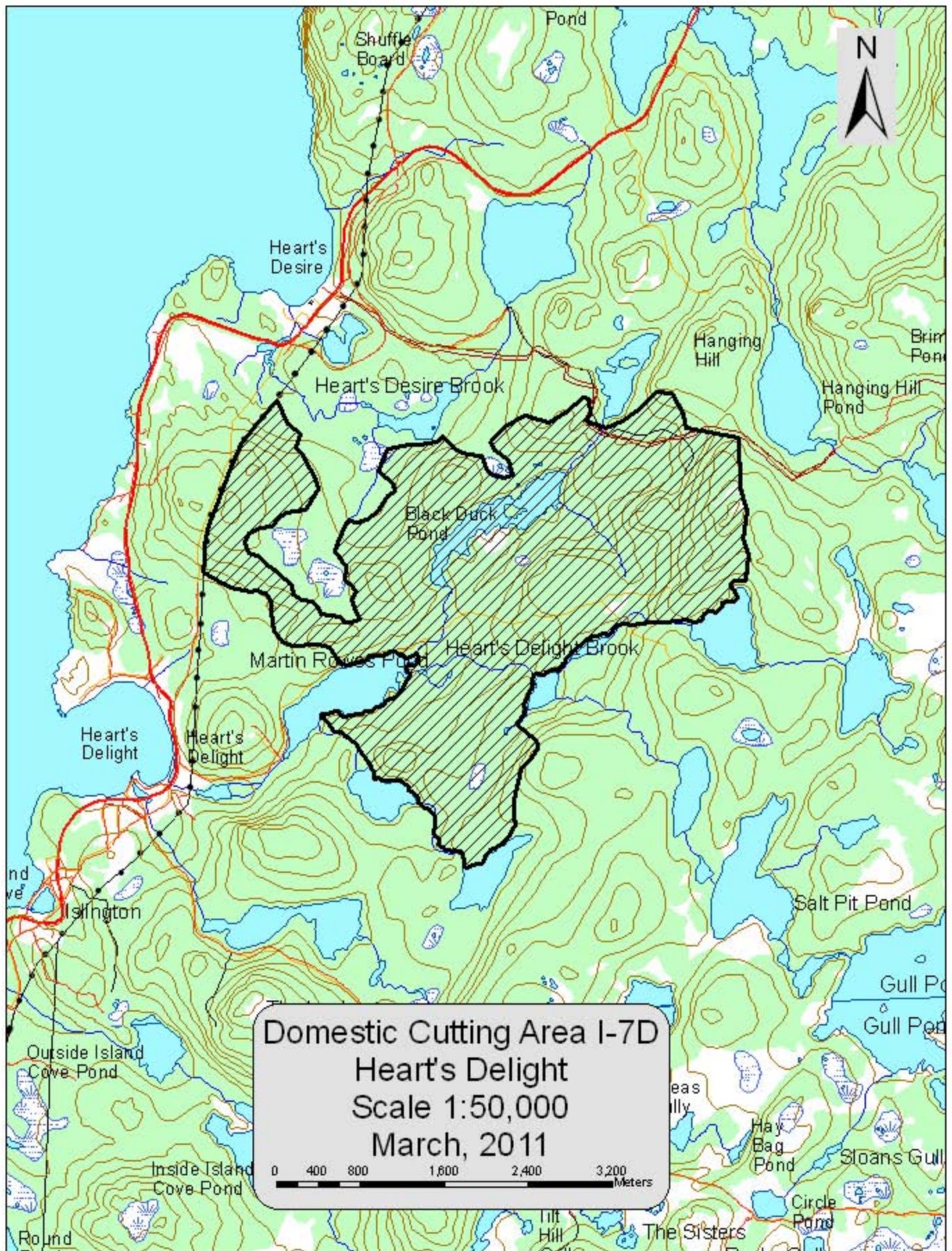
0 390 780 1,560 2,340 3,120 Meters

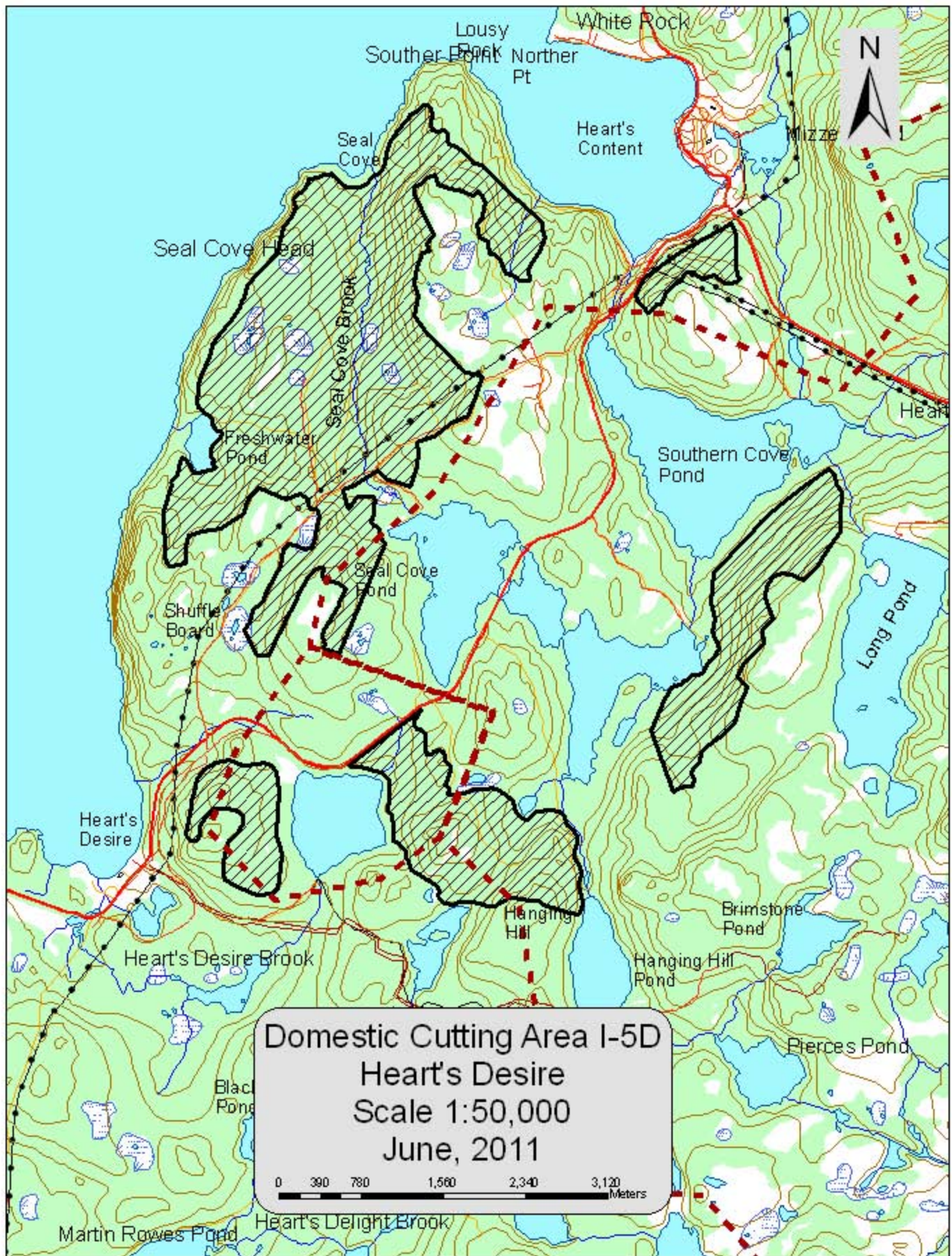


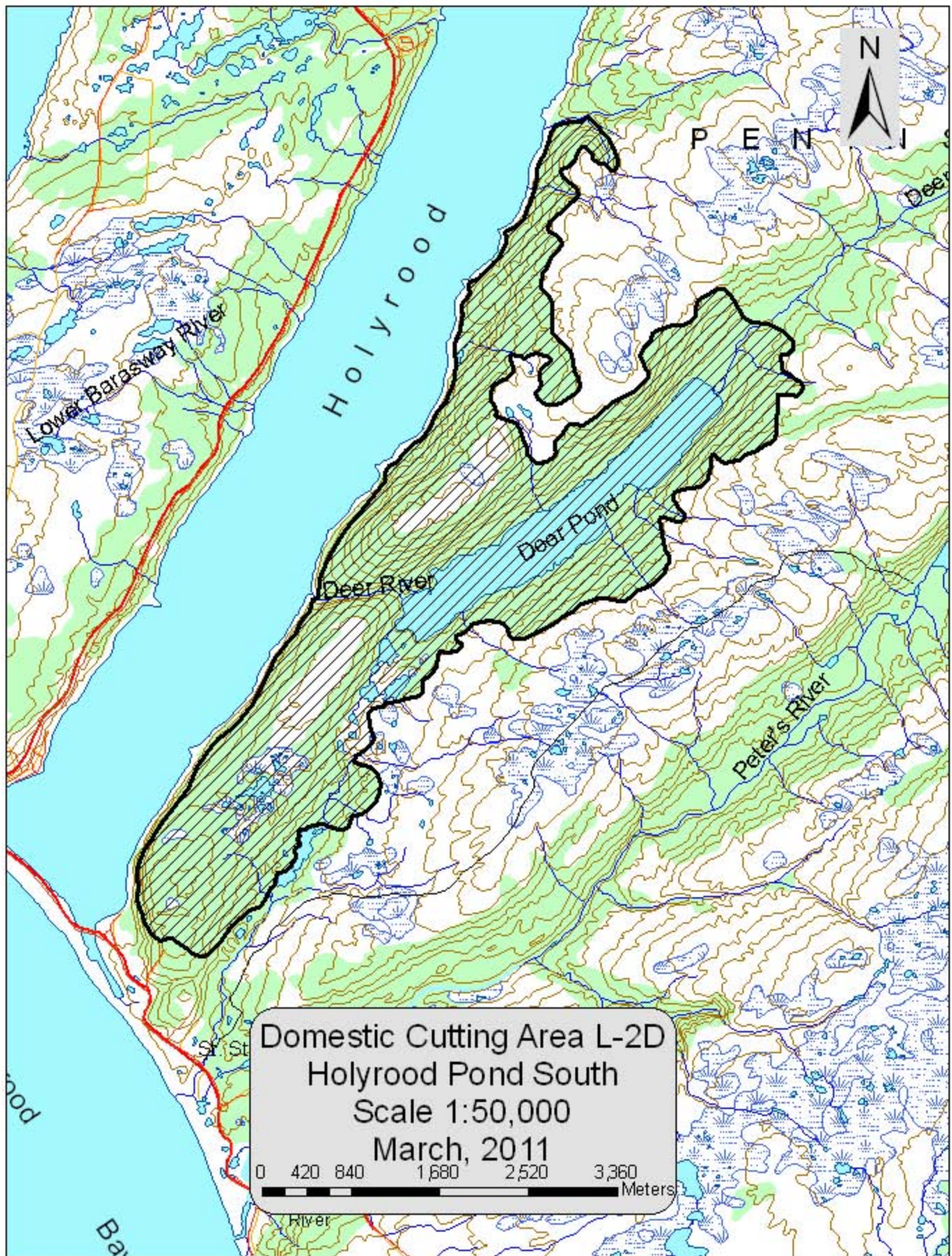


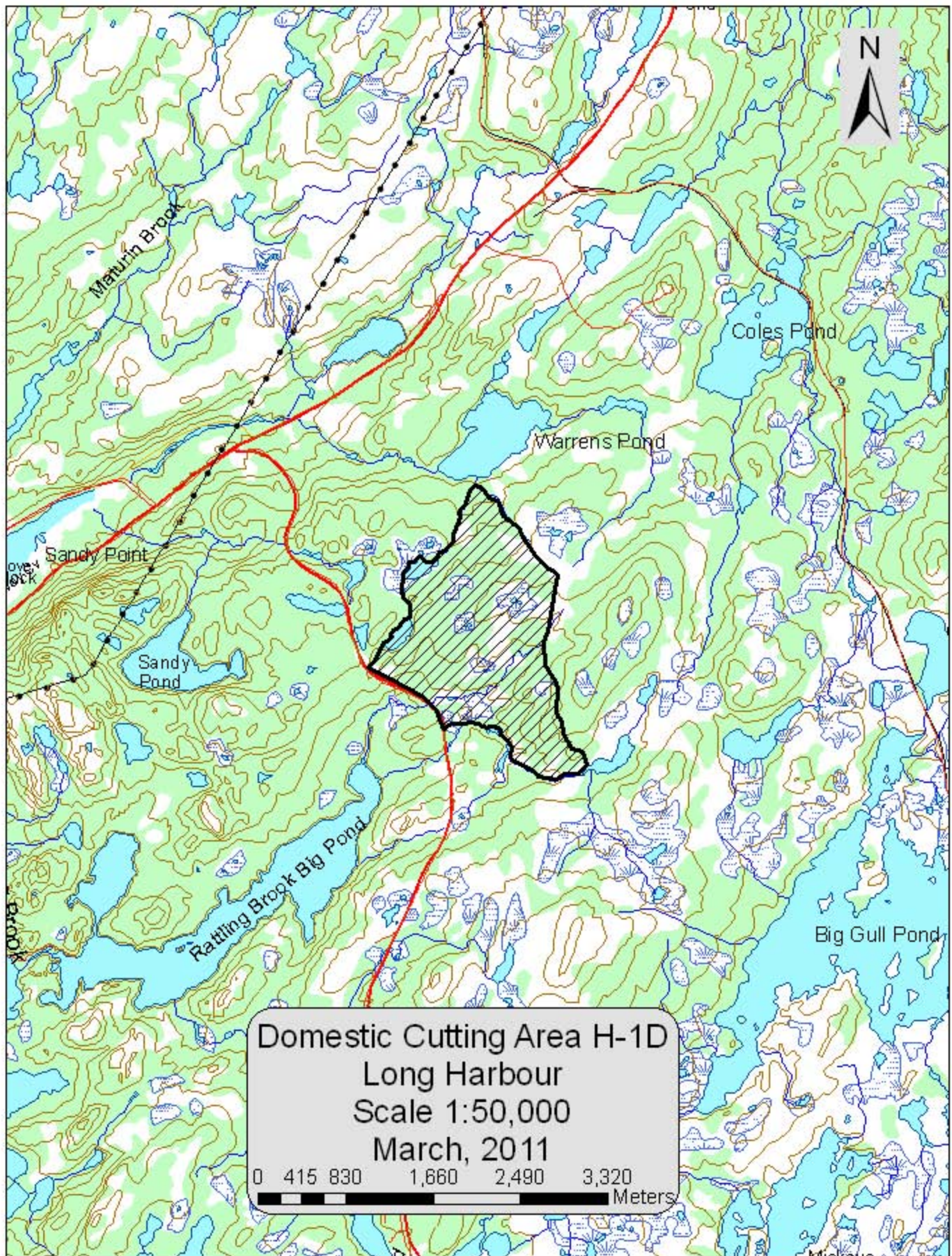


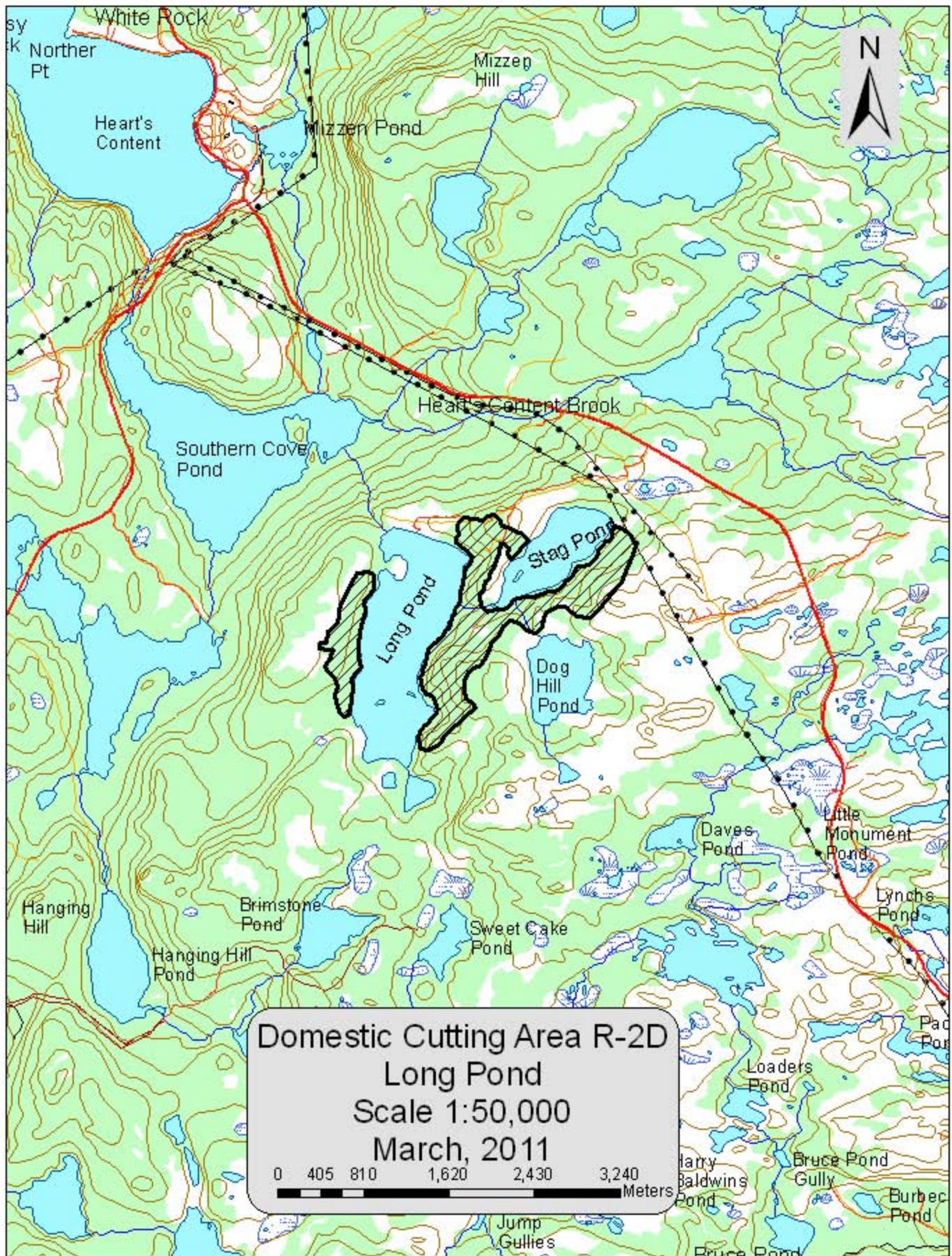


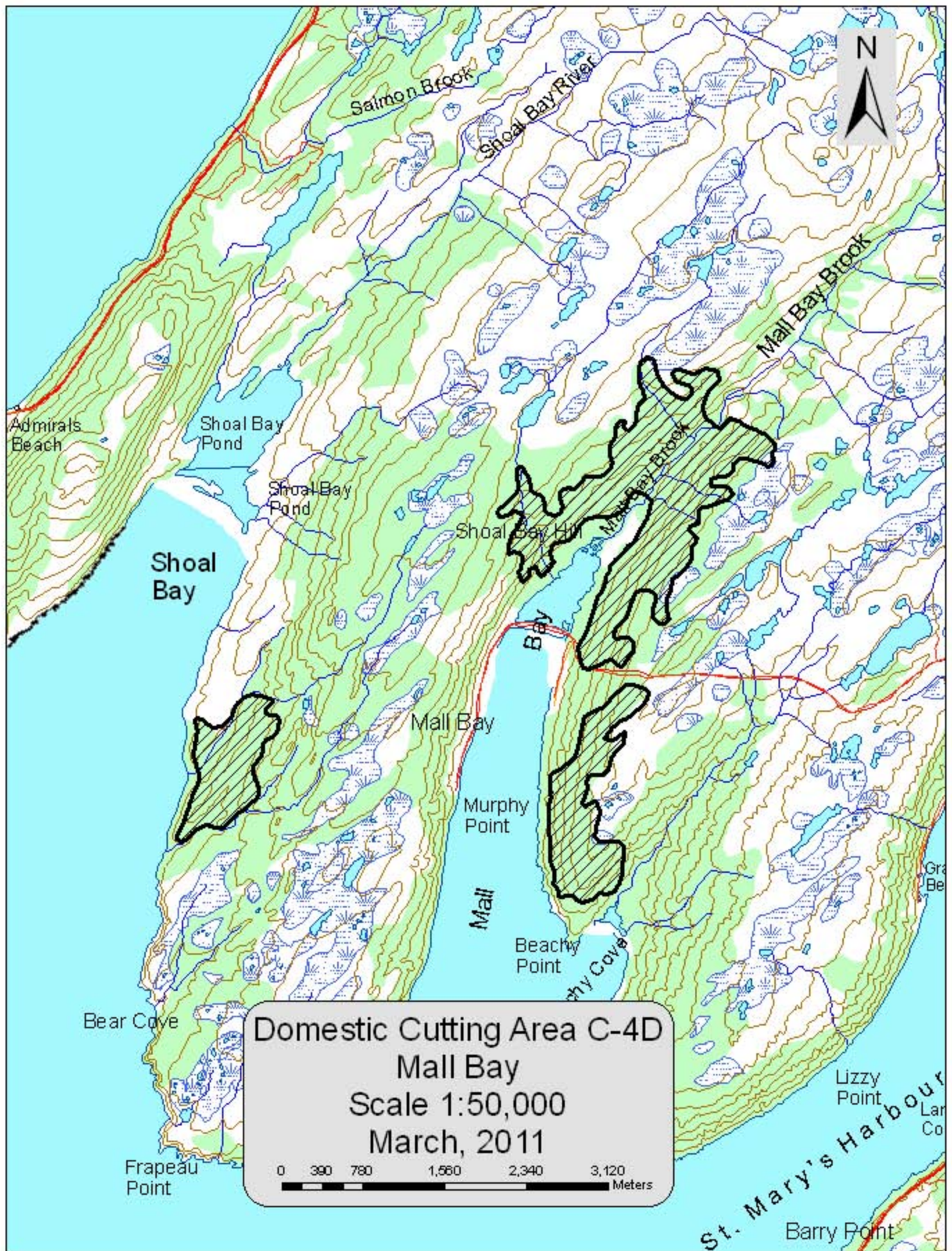


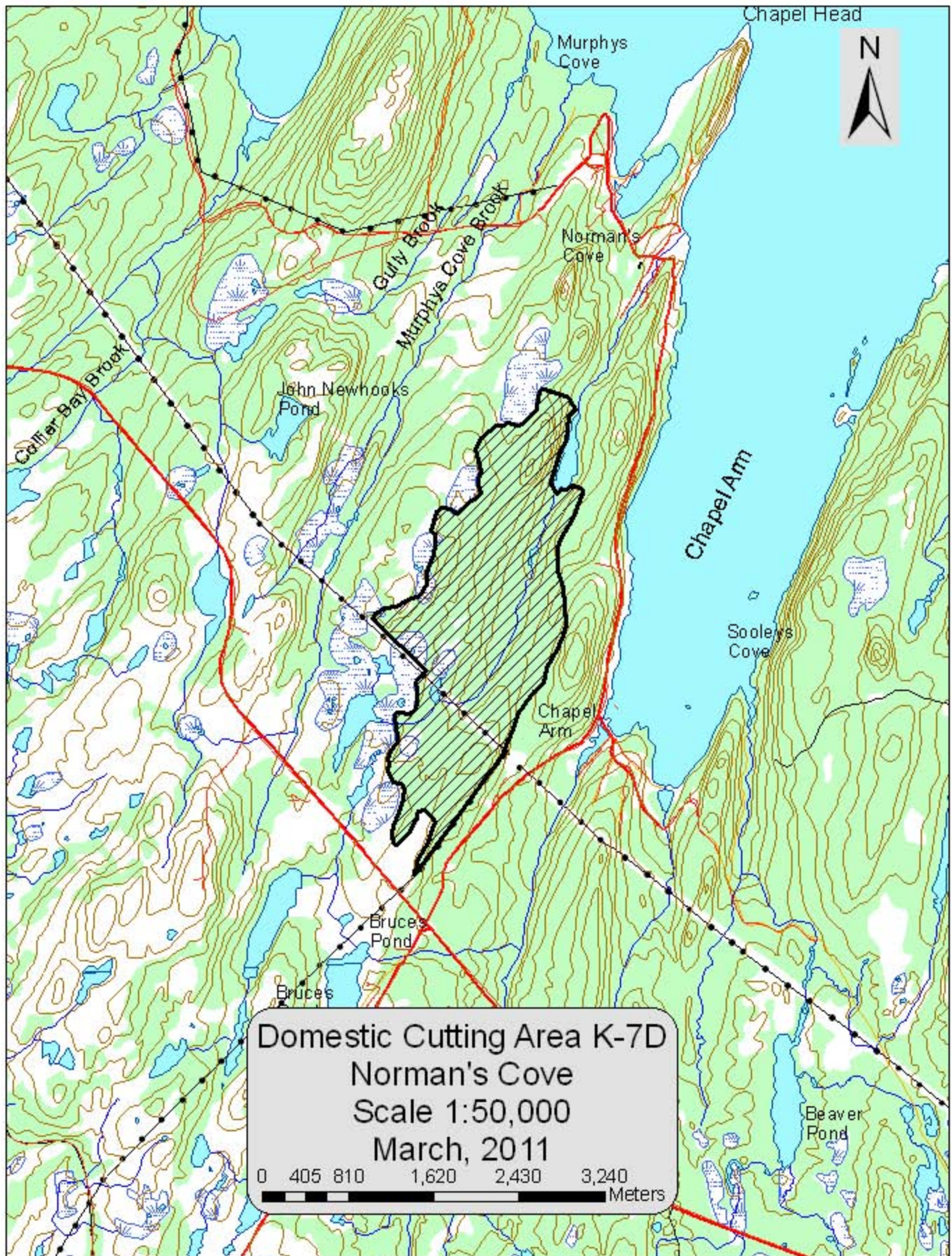


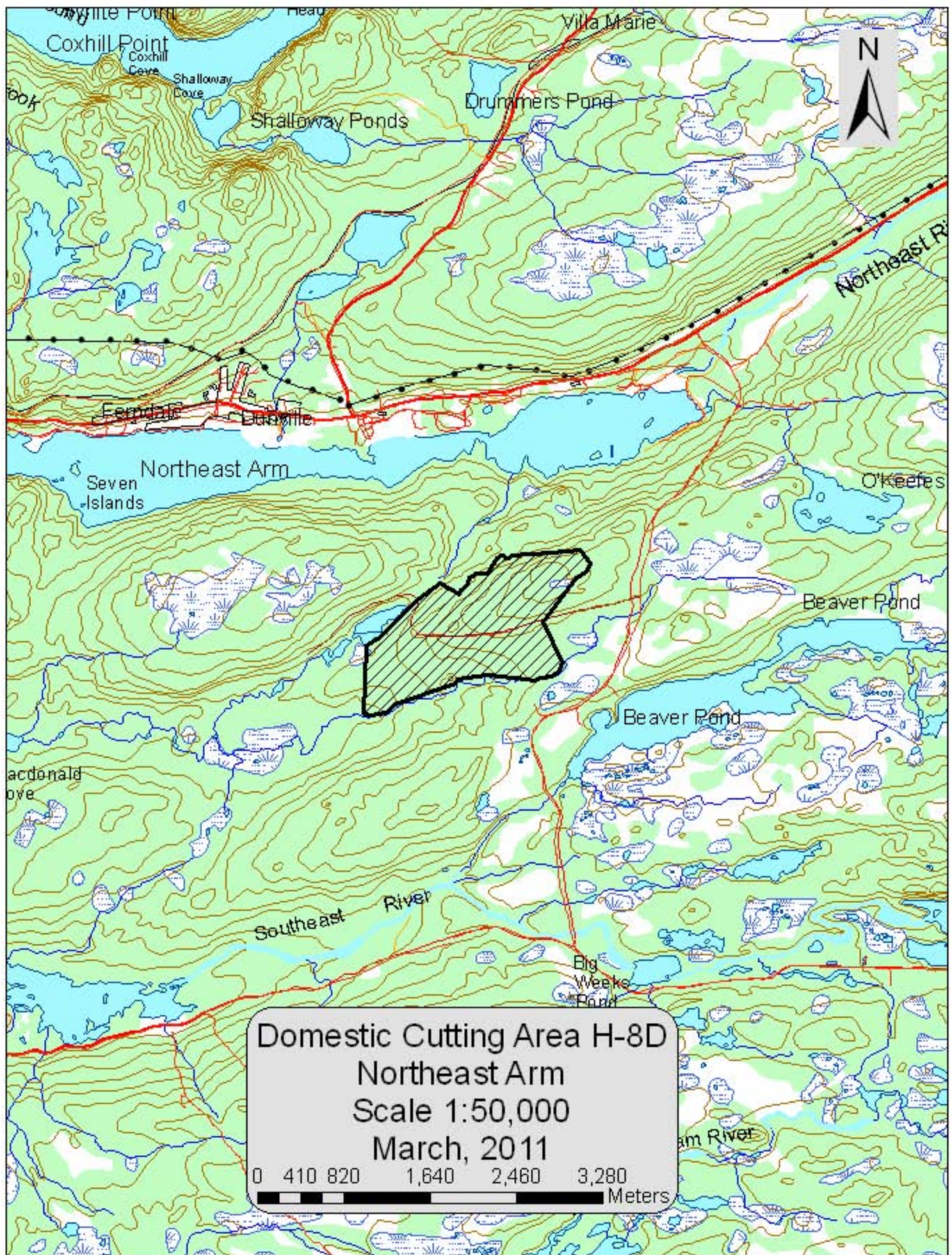


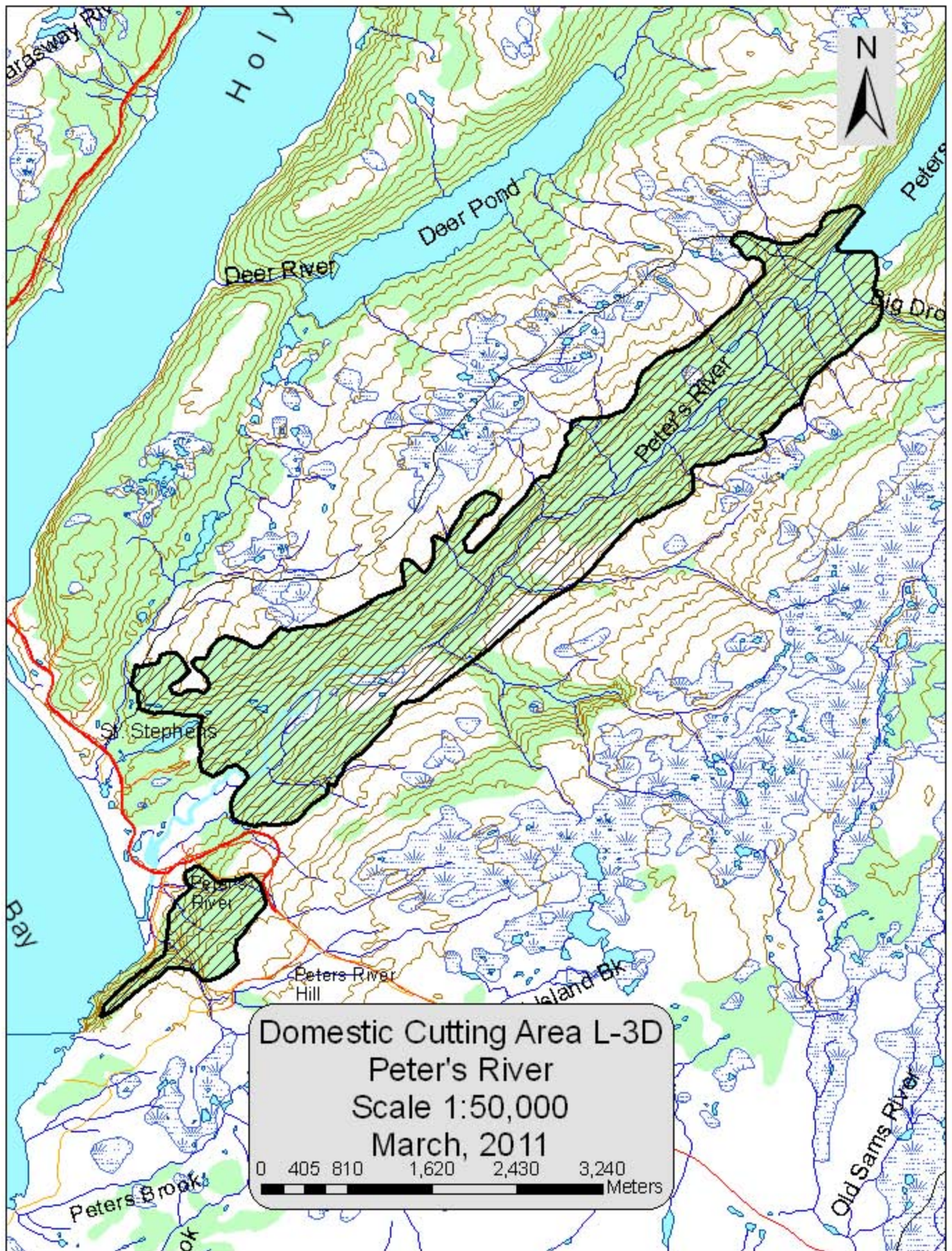


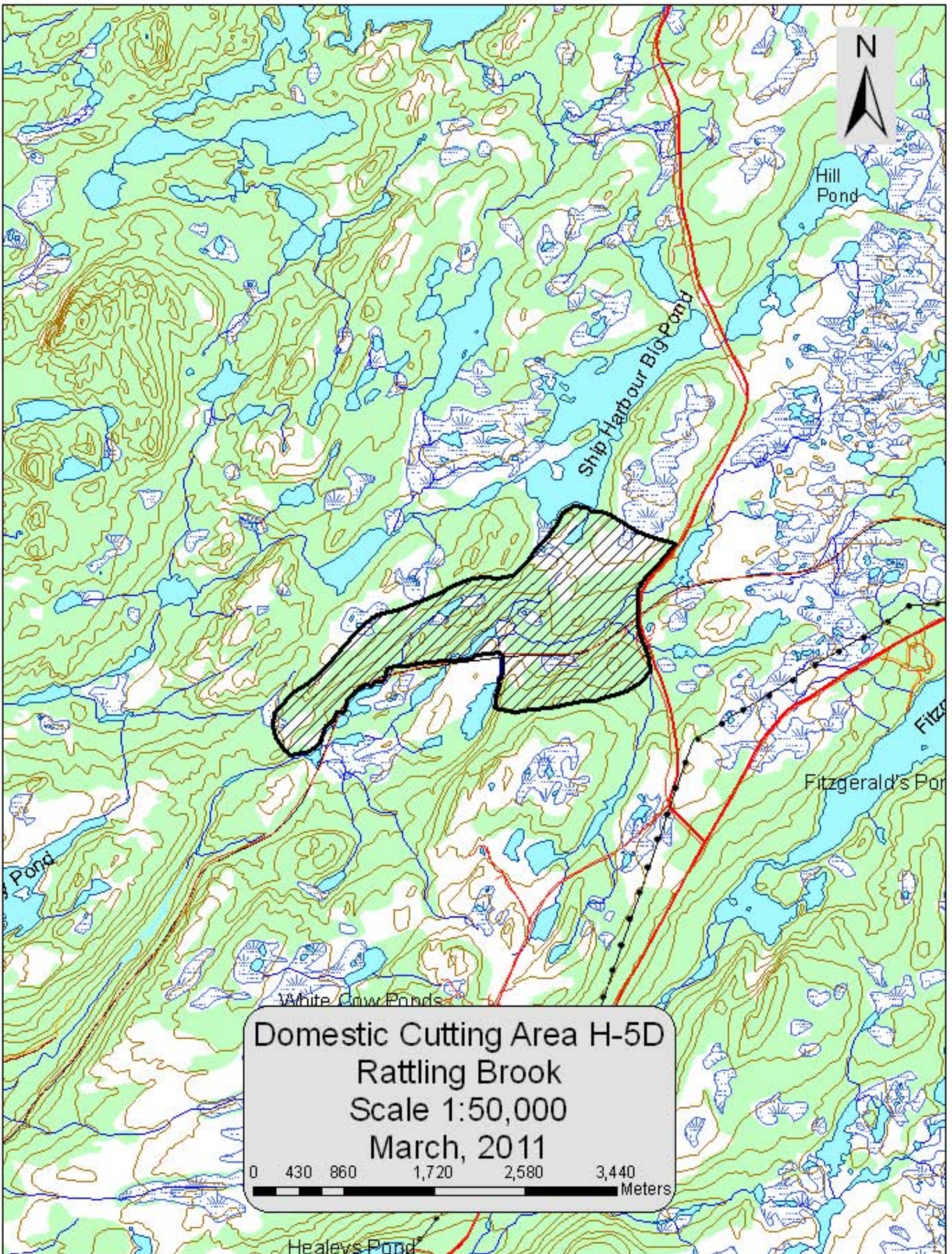


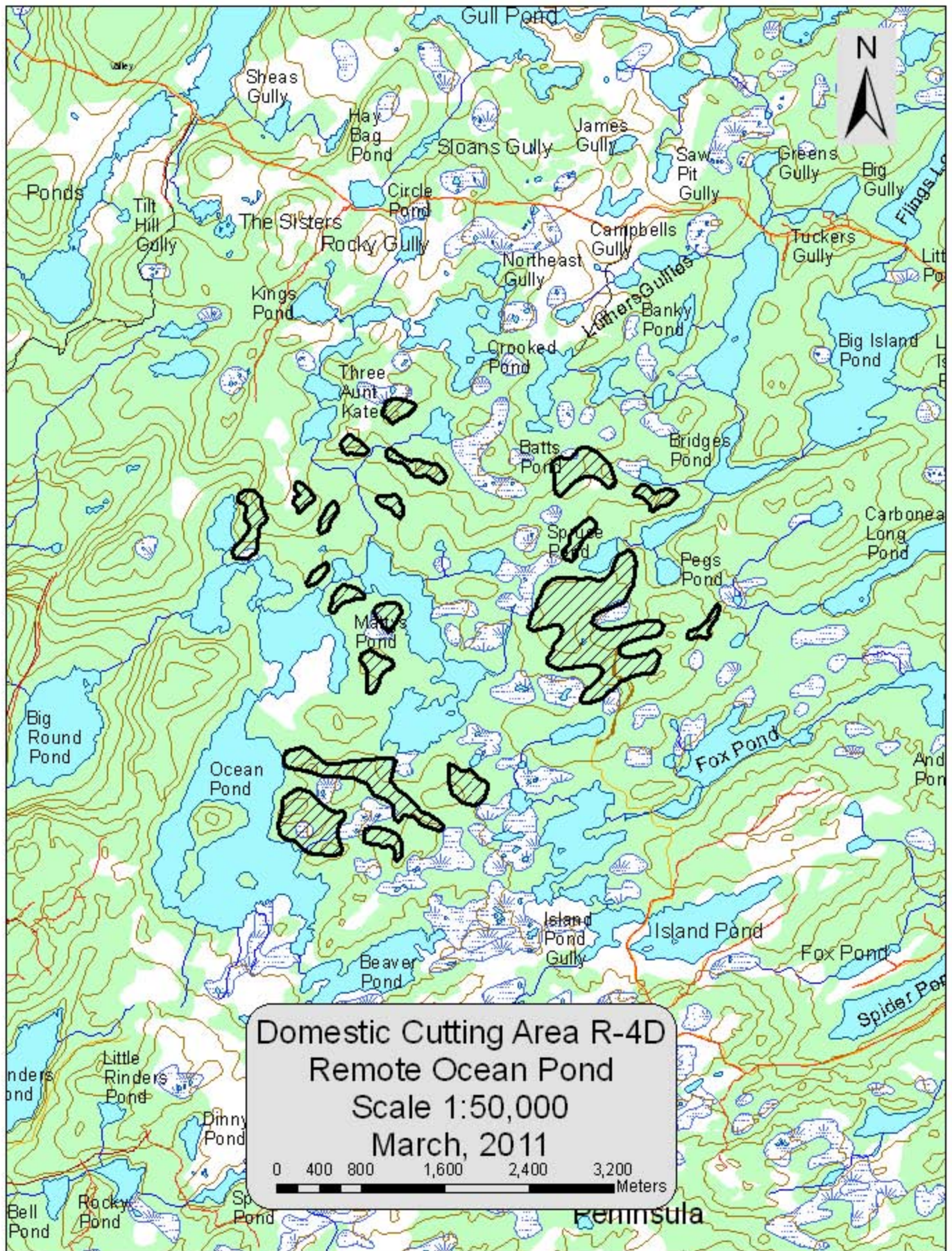


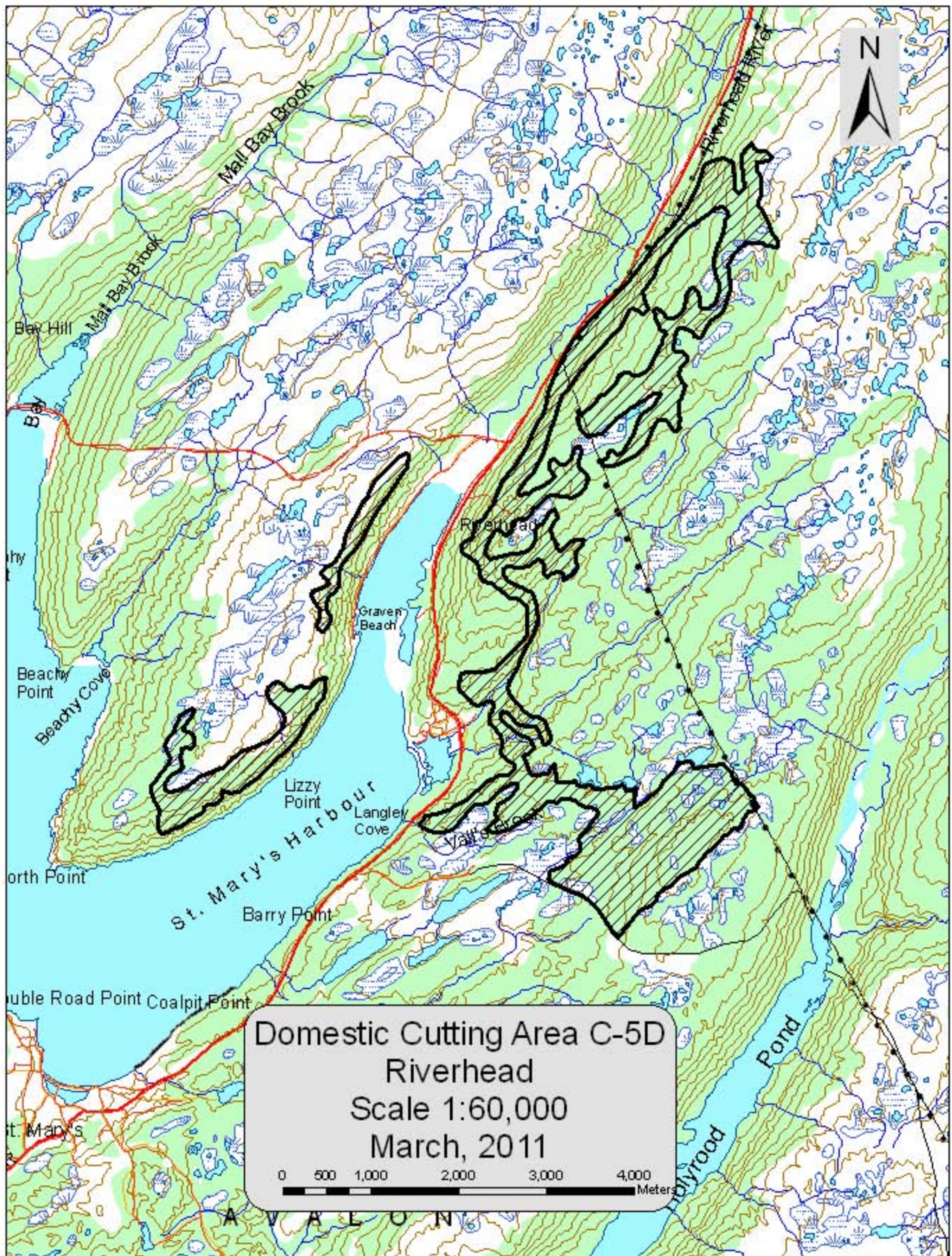






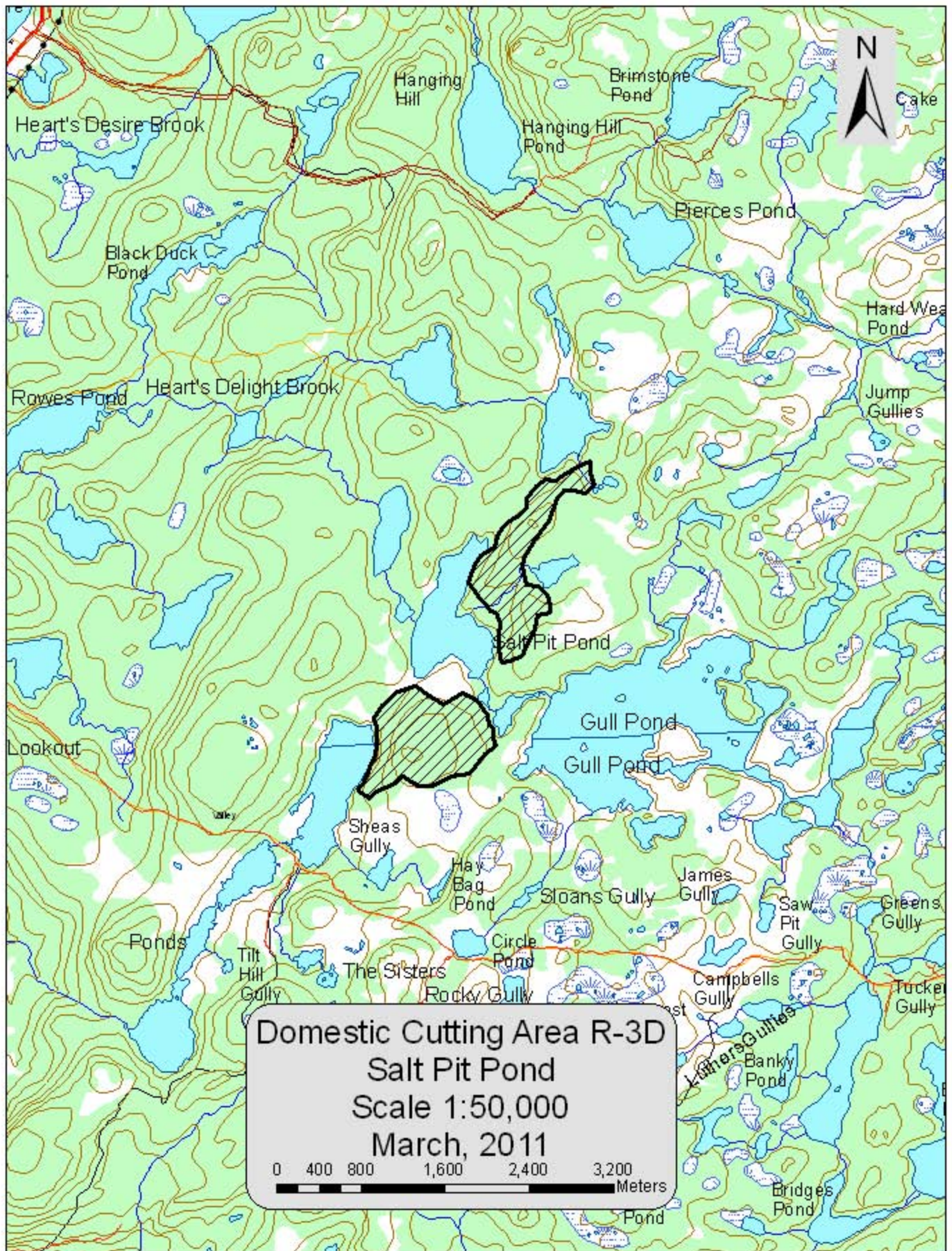






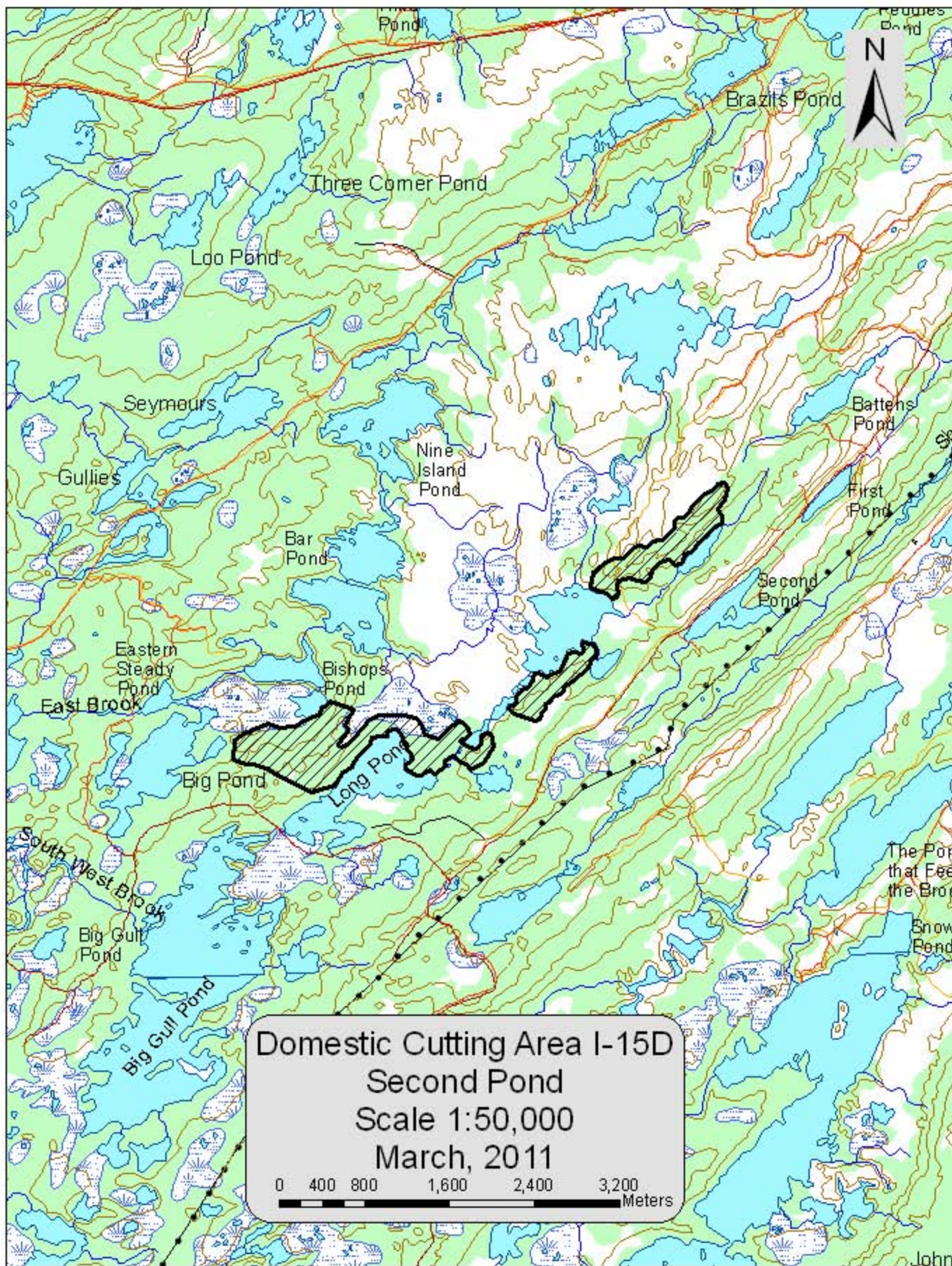
Domestic Cutting Area C-5D
Riverhead
Scale 1:60,000
March, 2011





Domestic Cutting Area R-3D
Salt Pit Pond
Scale 1:50,000
March, 2011

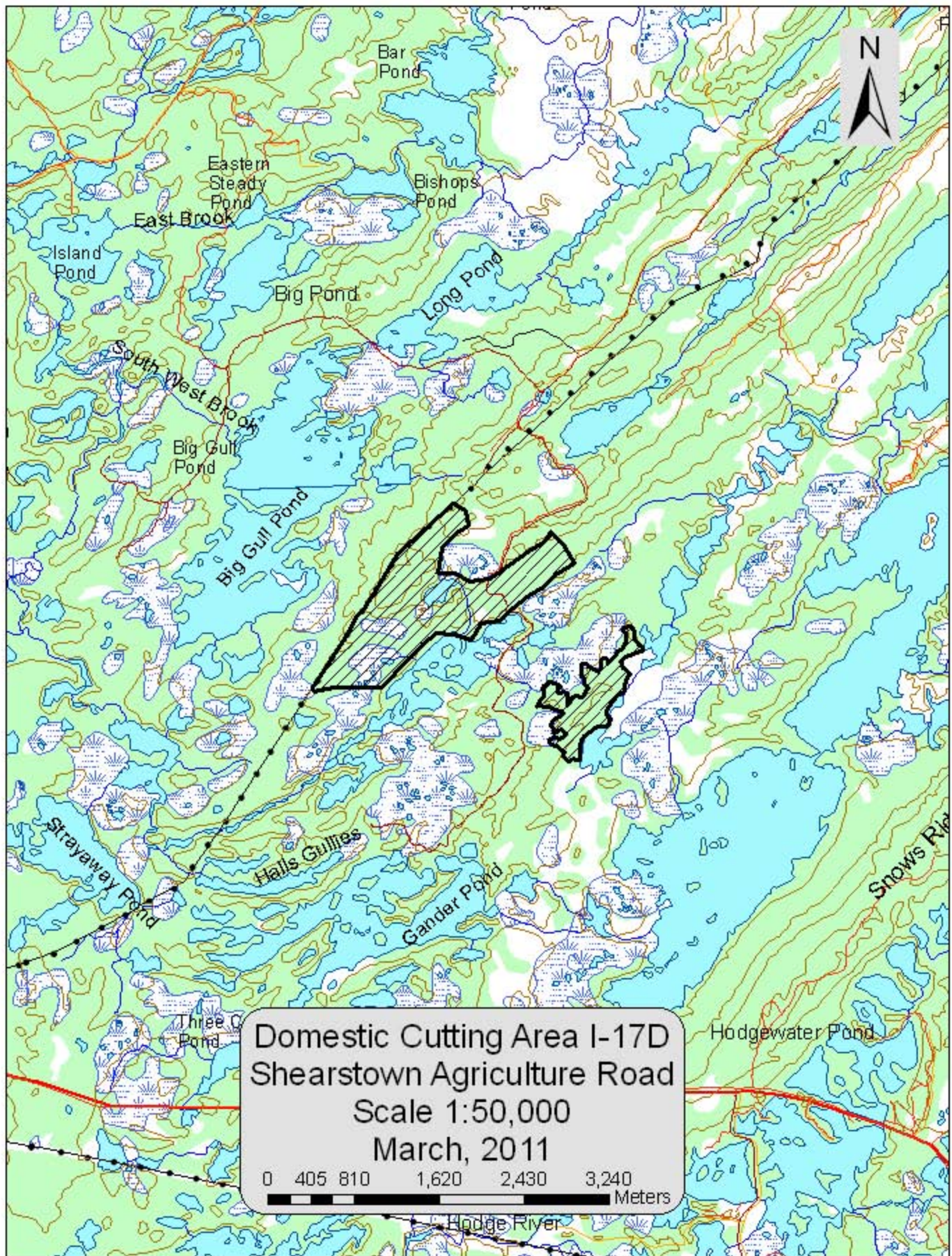
0 400 800 1,600 2,400 3,200 Meters

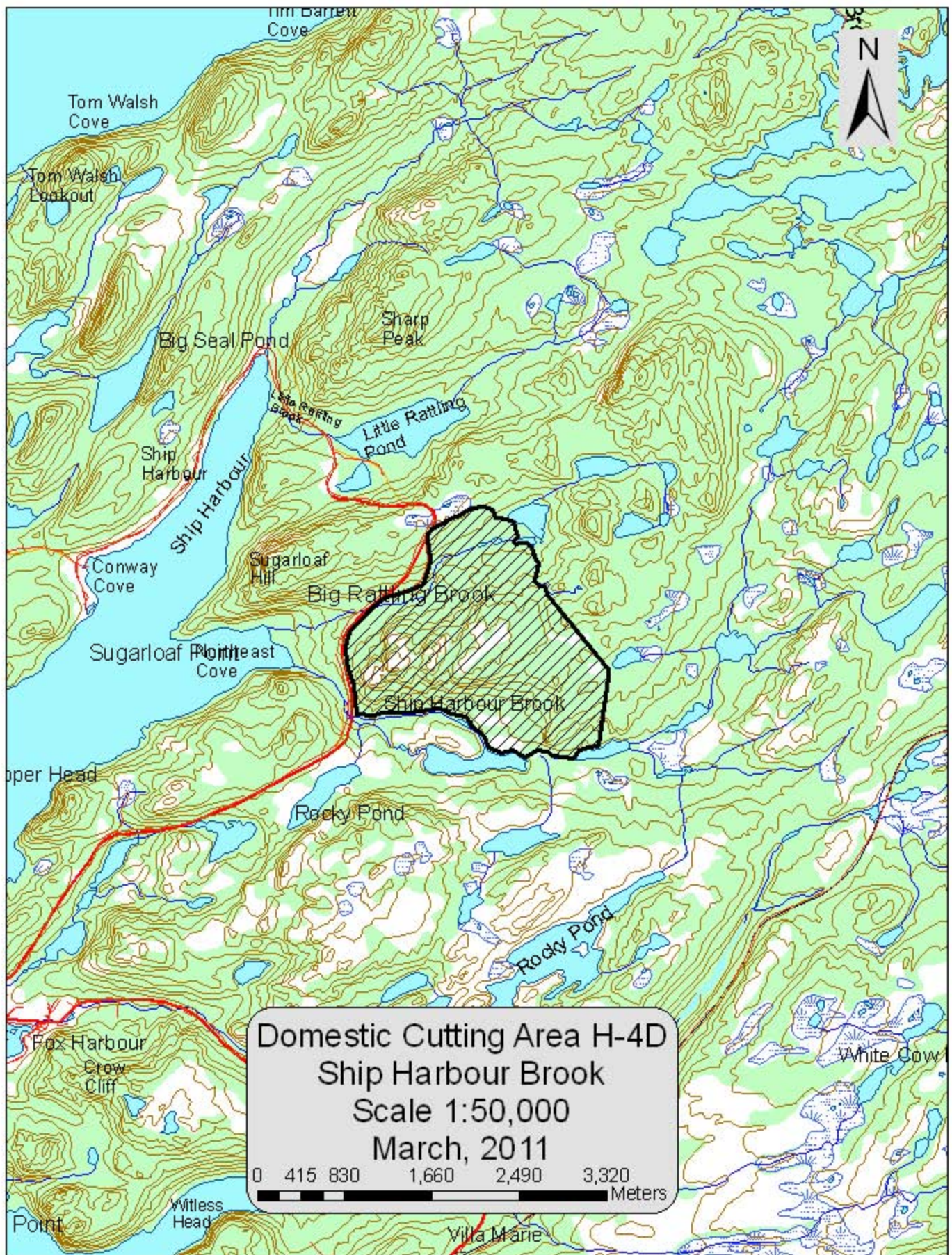


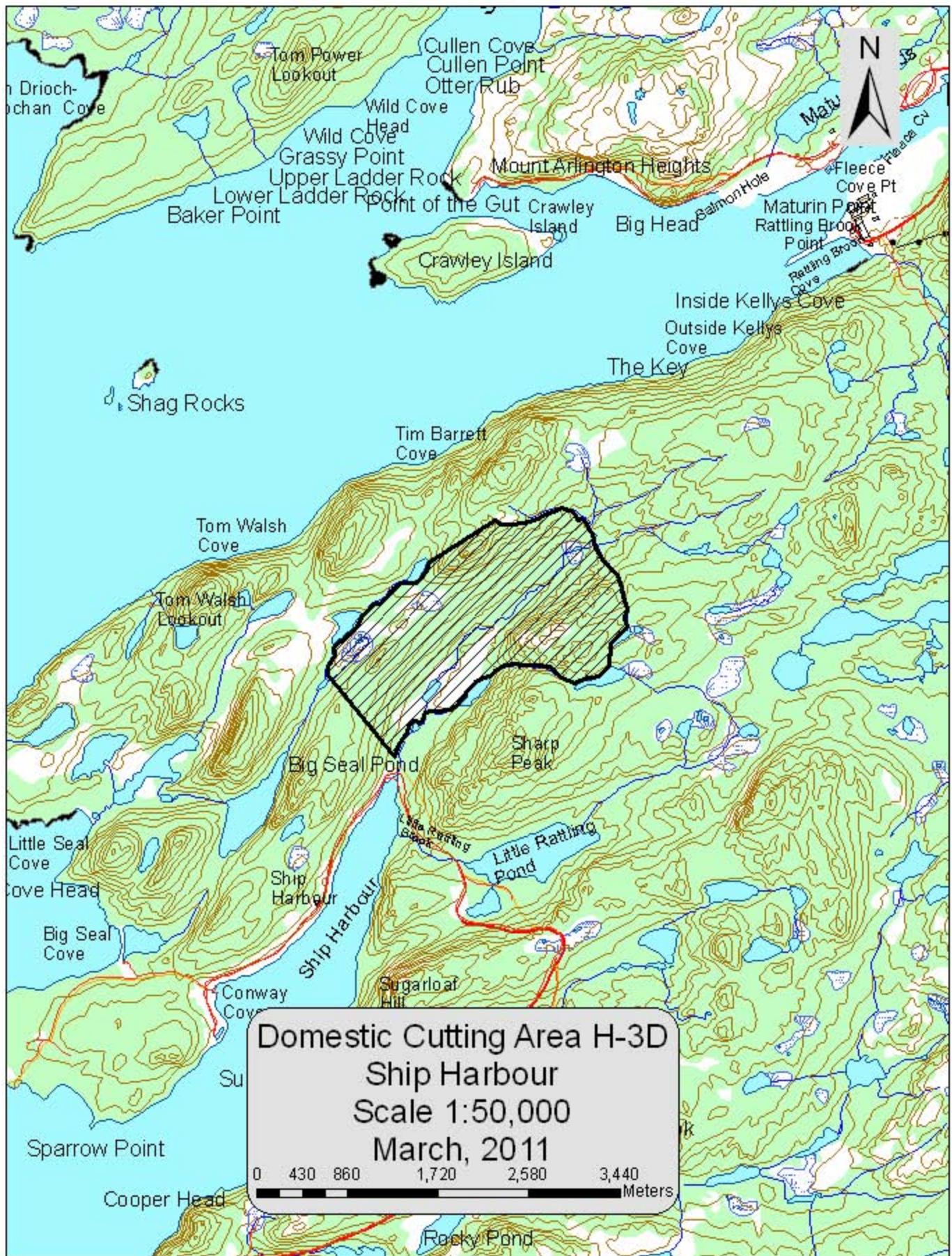
Domestic Cutting Area I-15D
Second Pond
Scale 1:50,000
March, 2011

0 400 800 1,600 2,400 3,200 Meters

John

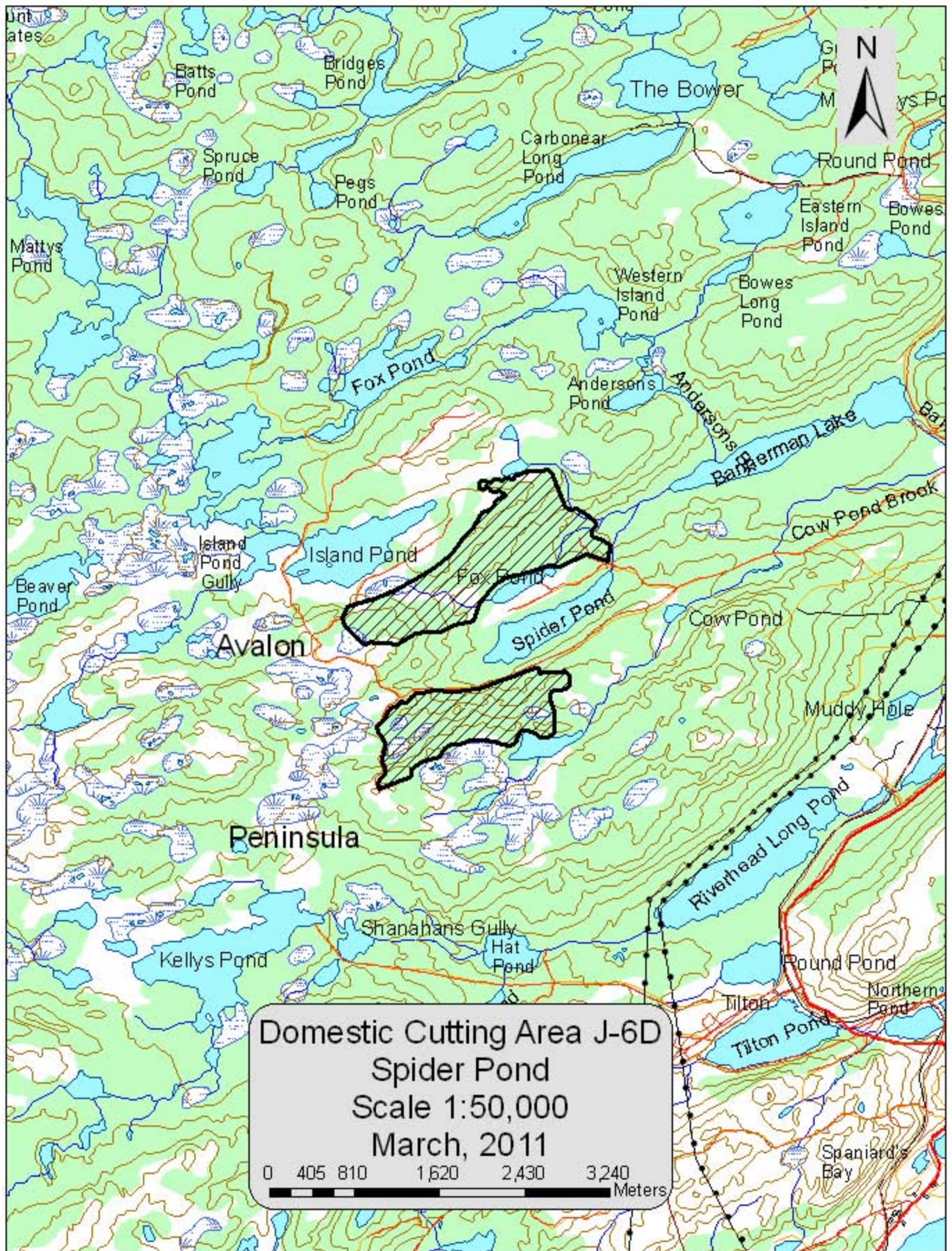


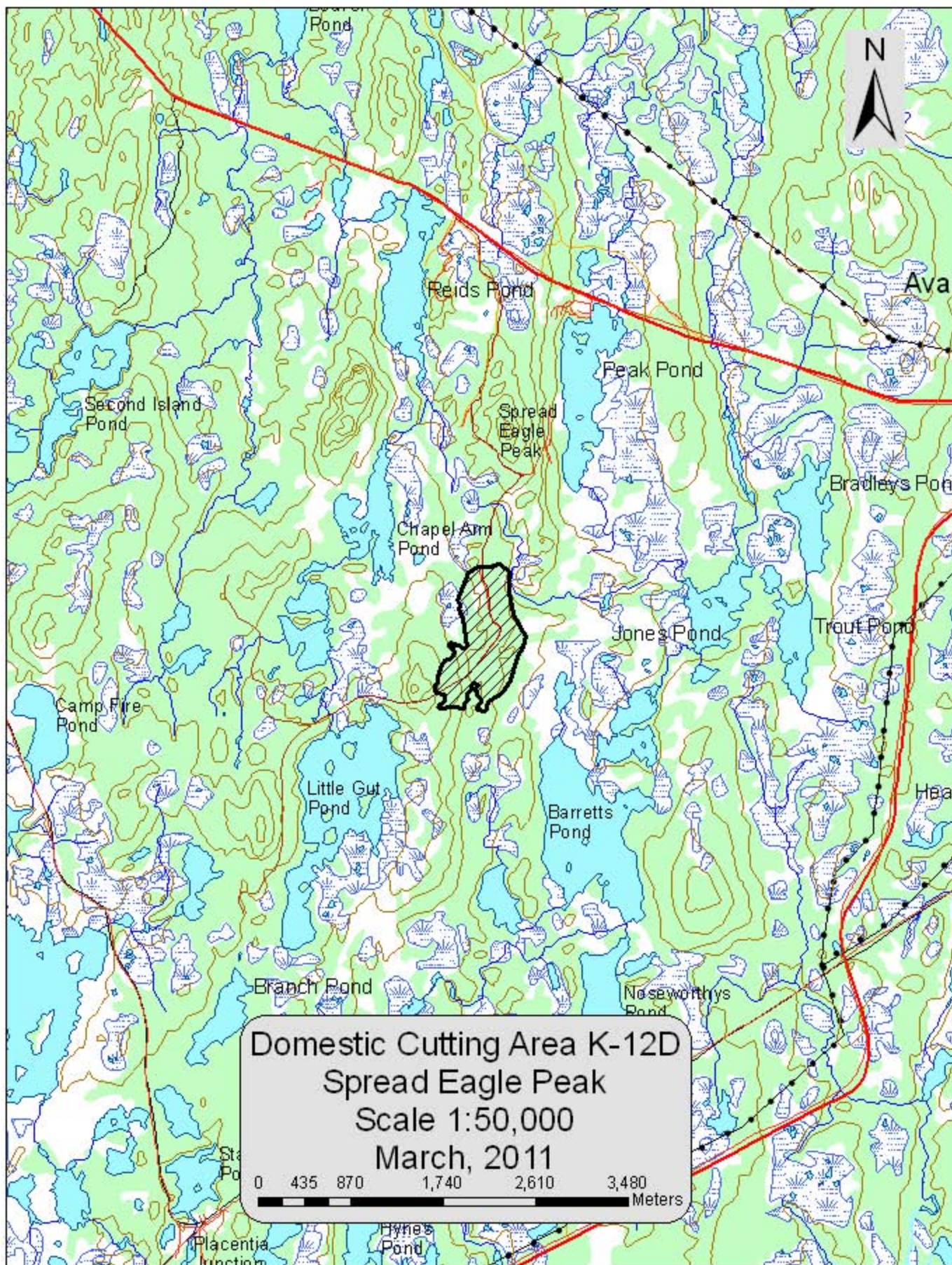


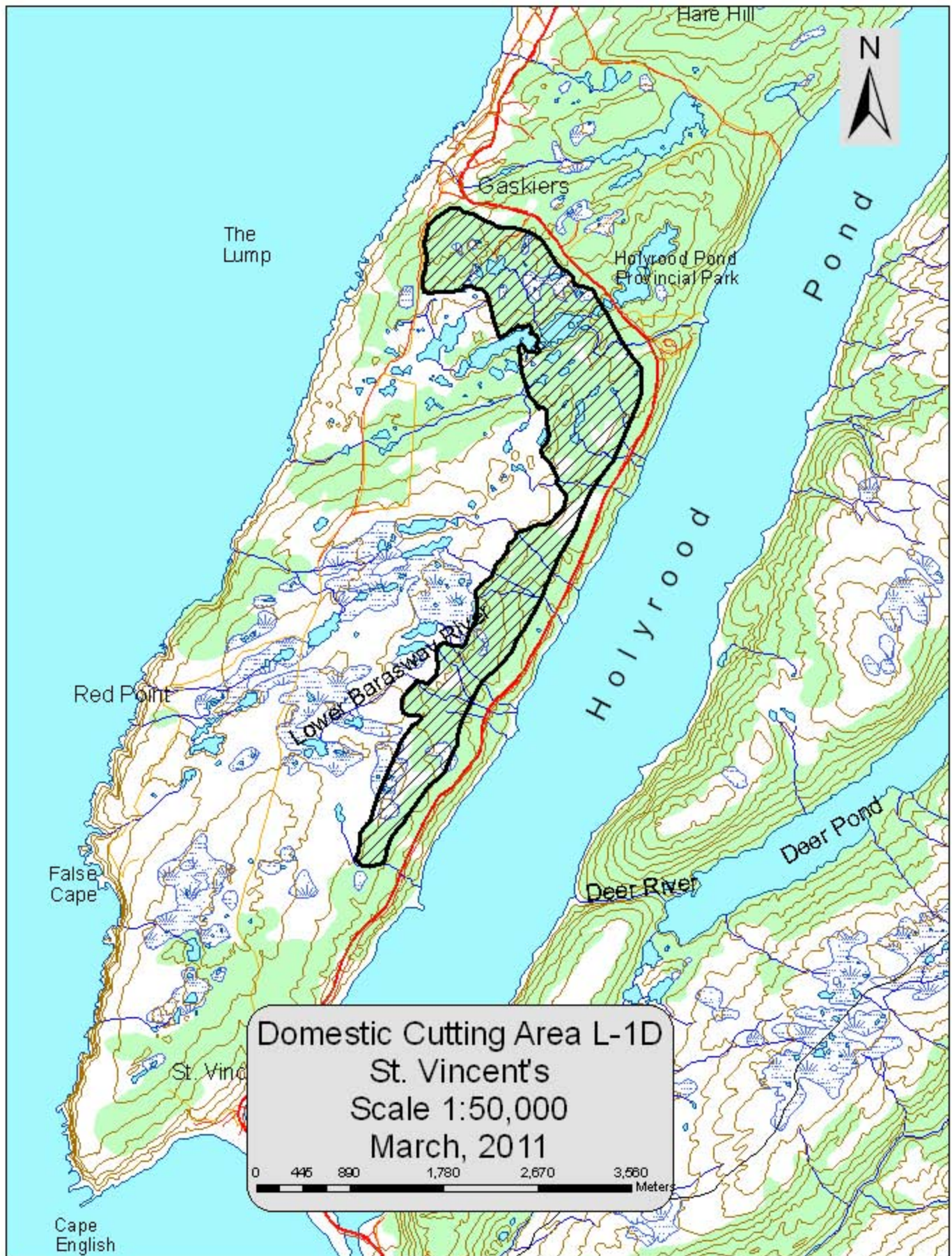


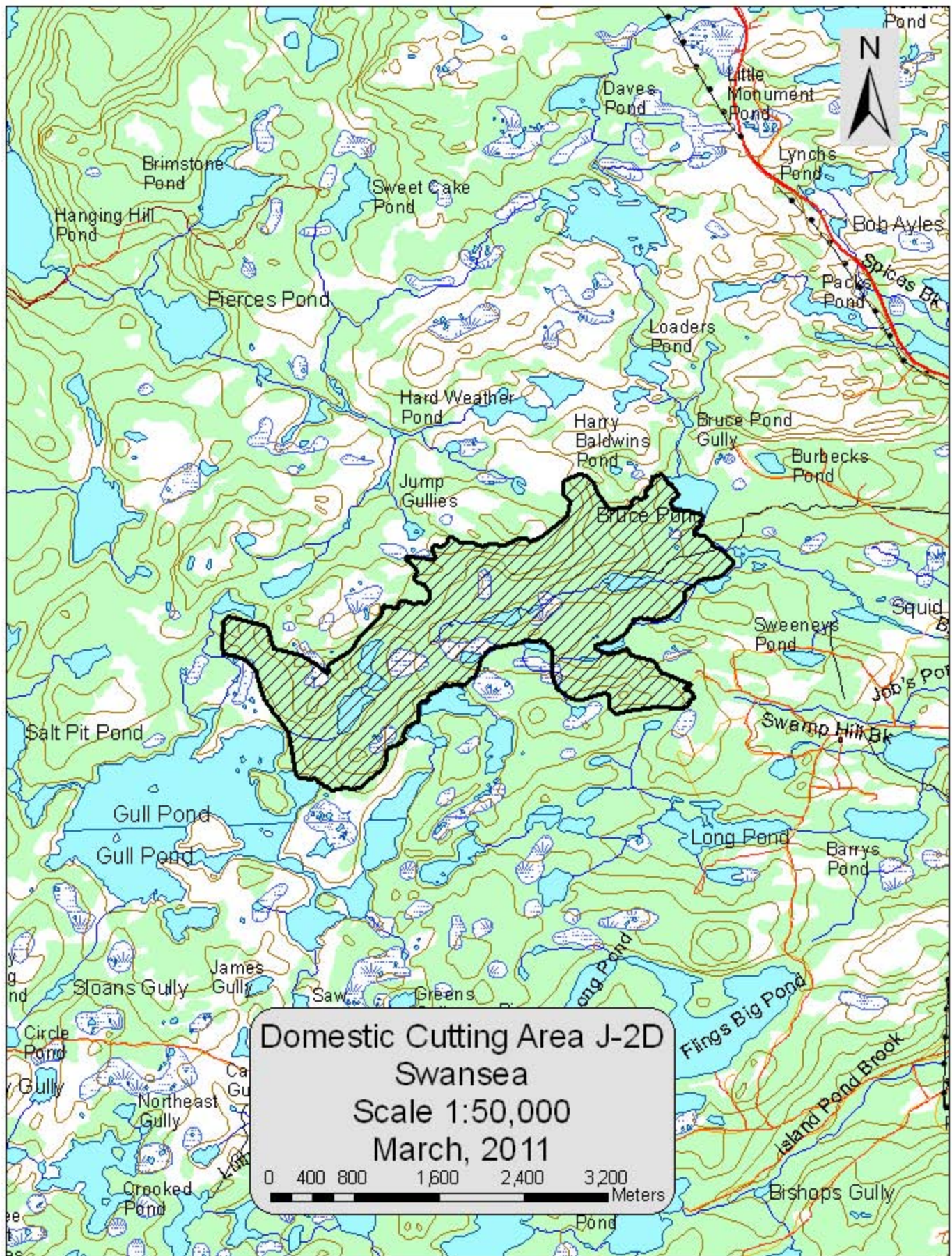
Domestic Cutting Area H-3D
Ship Harbour
Scale 1:50,000
March, 2011

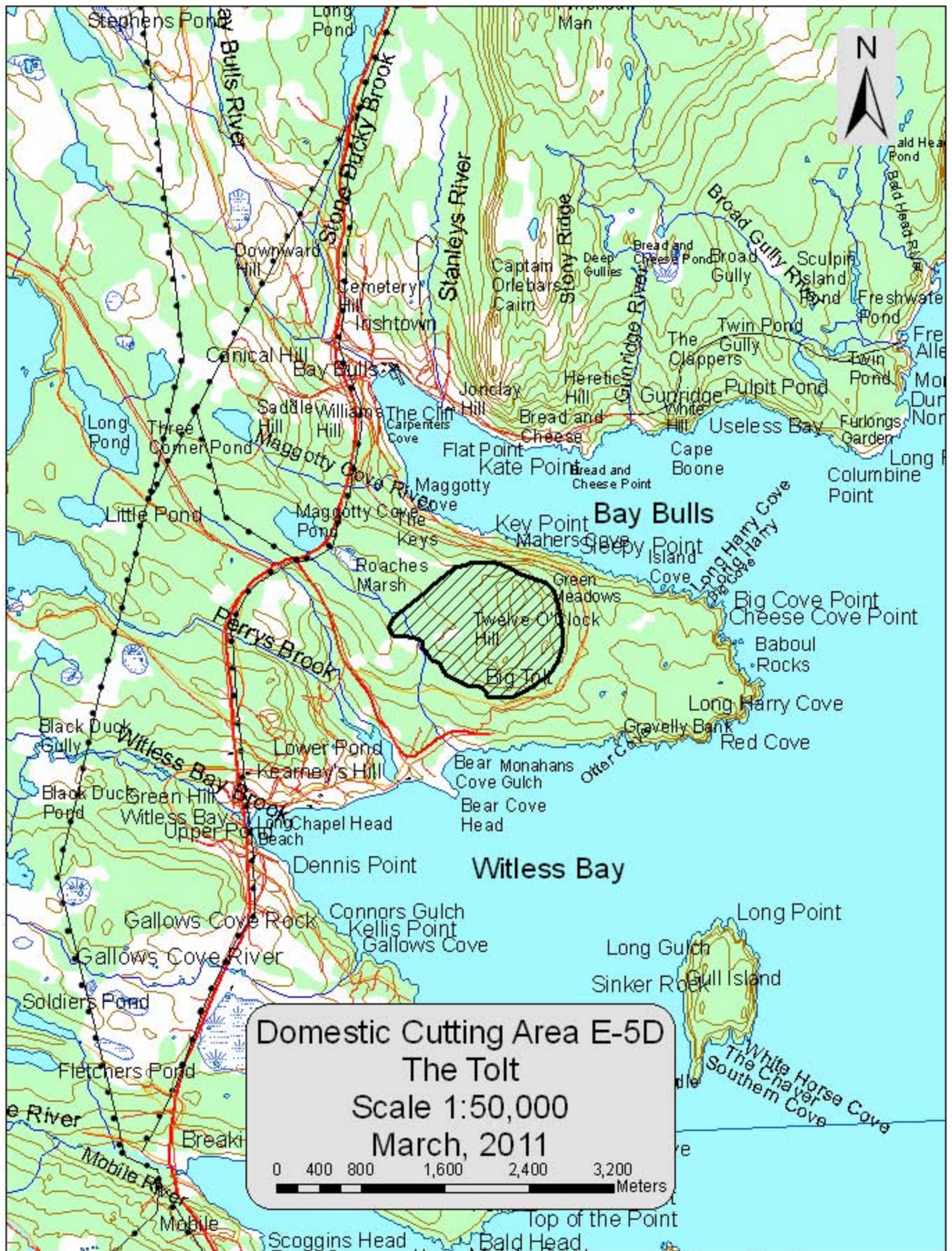
0 430 860 1,720 2,580 3,440 Meters

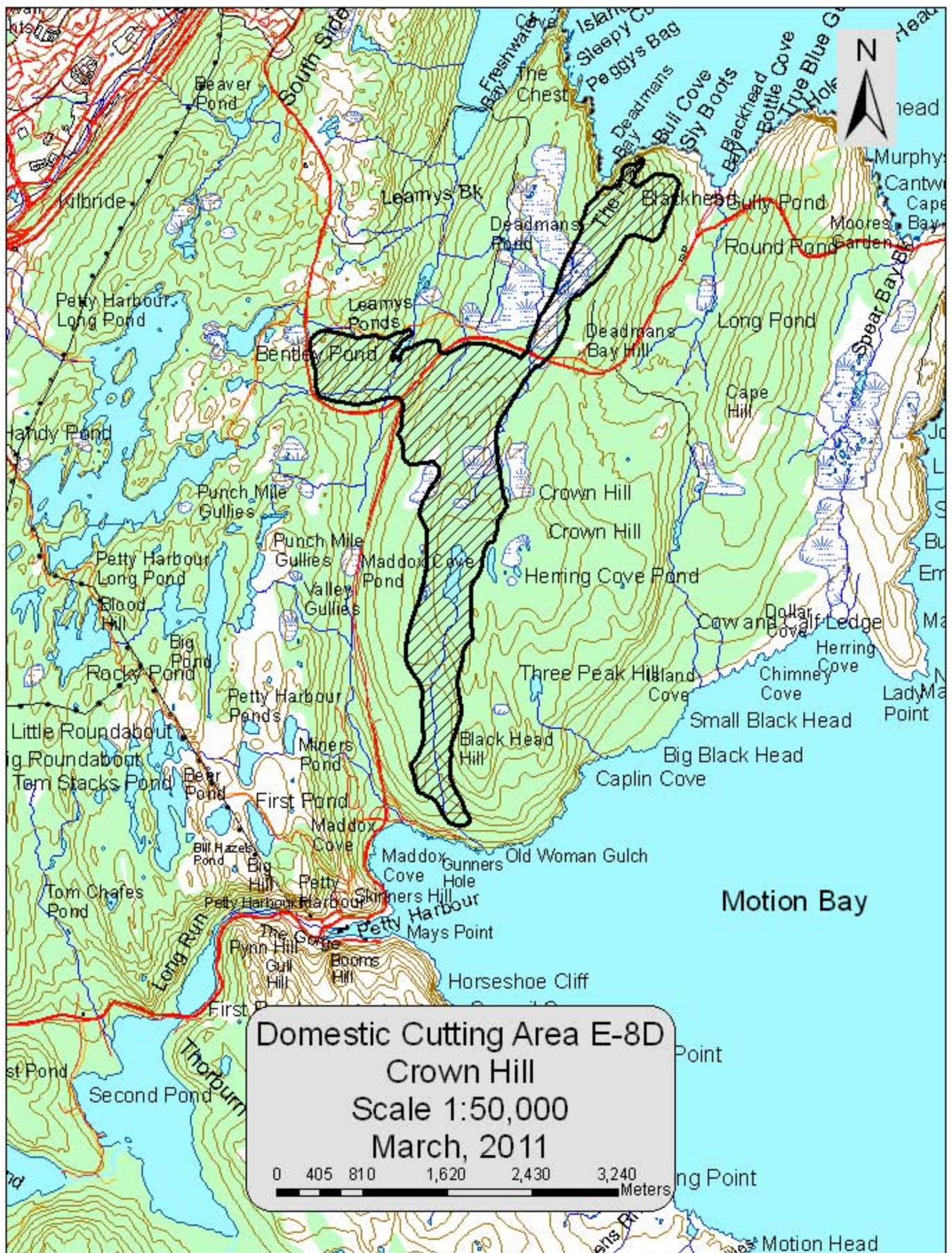


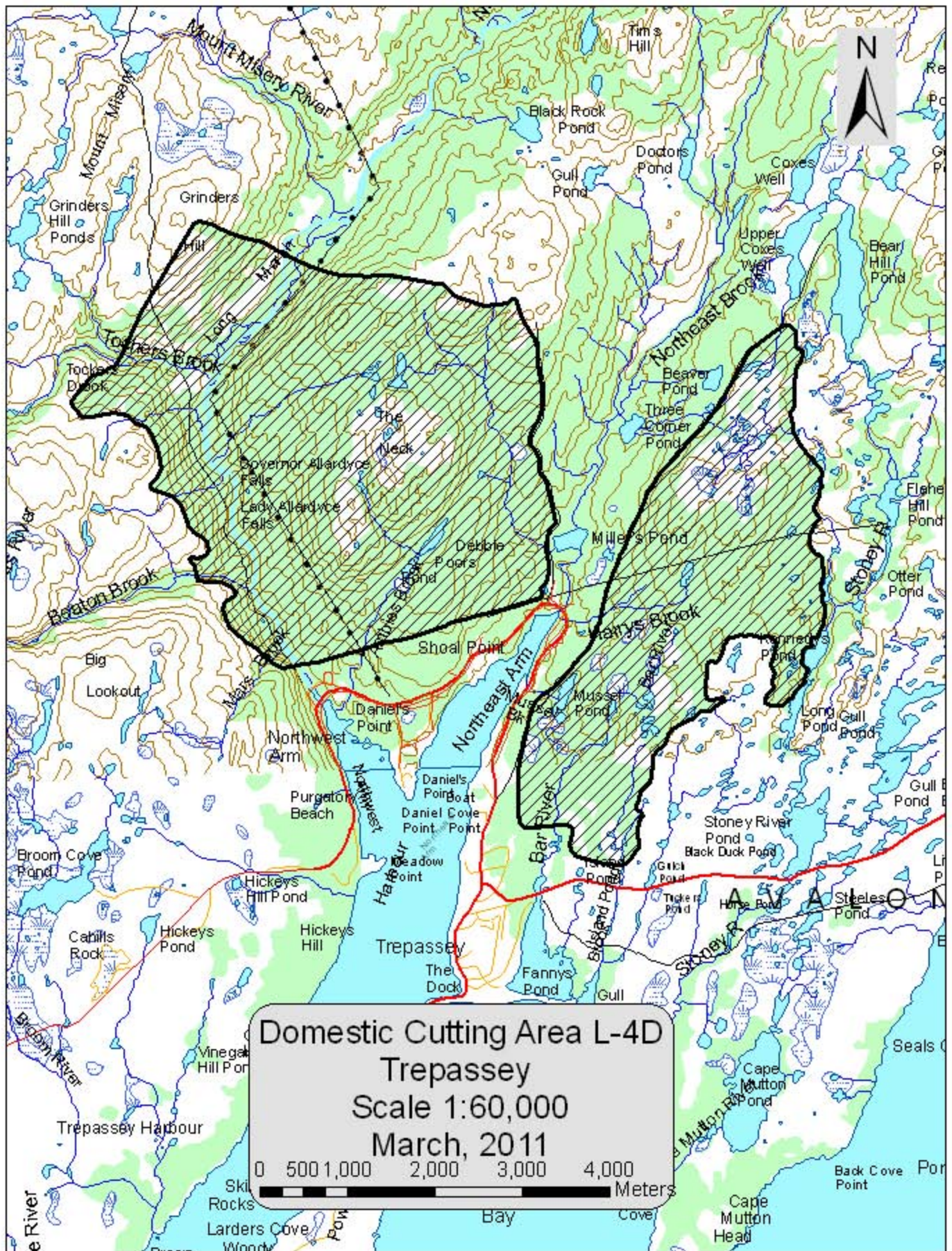


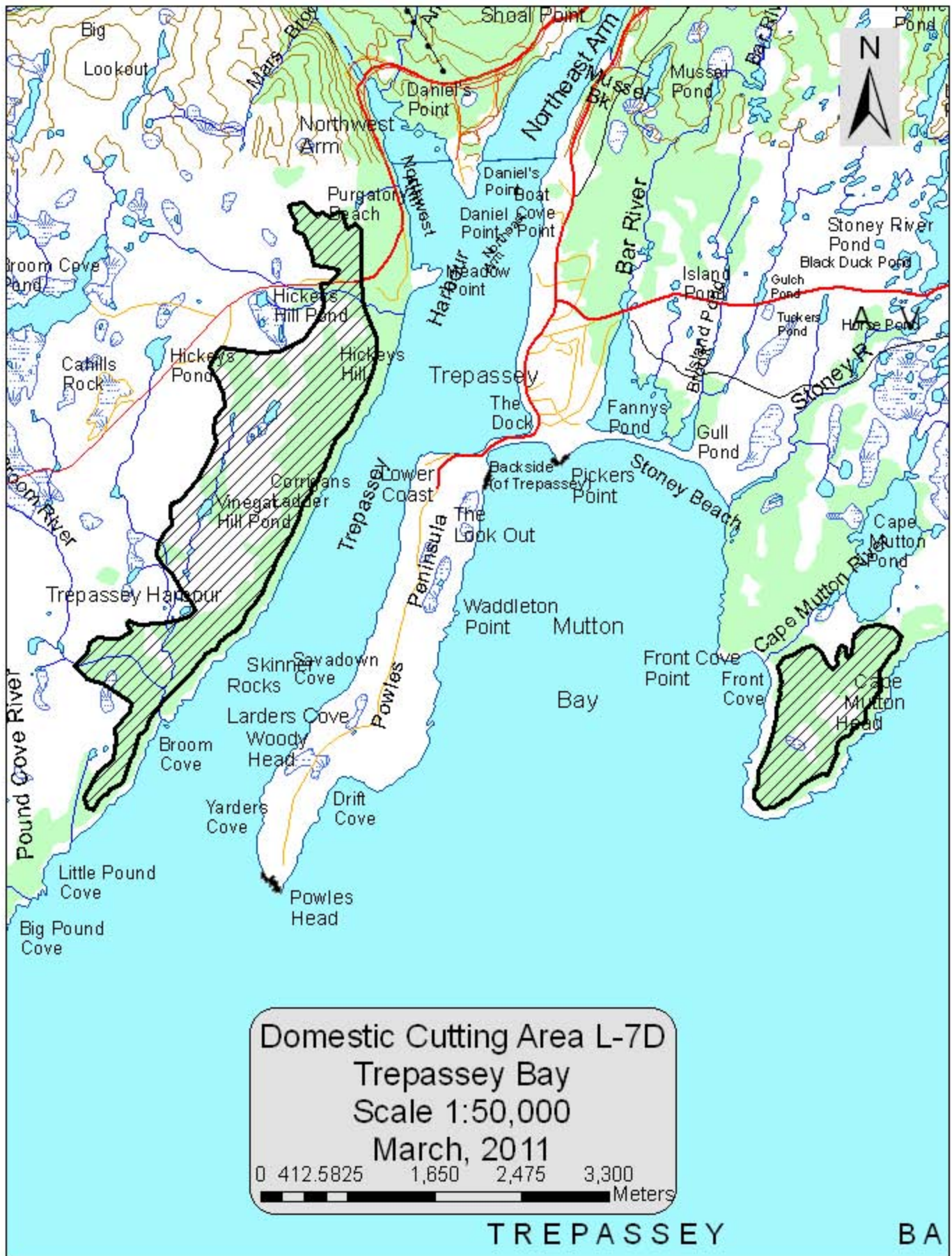






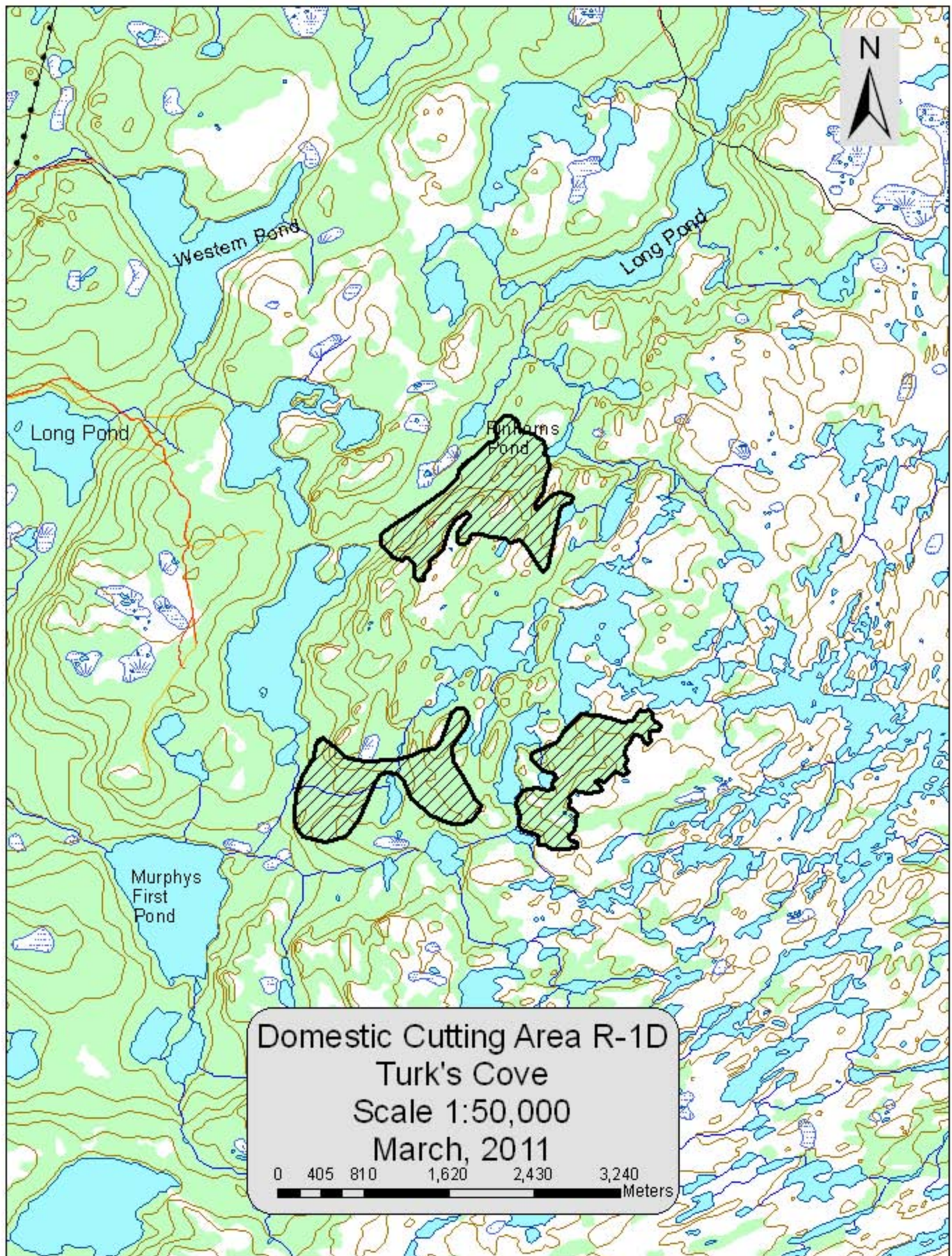






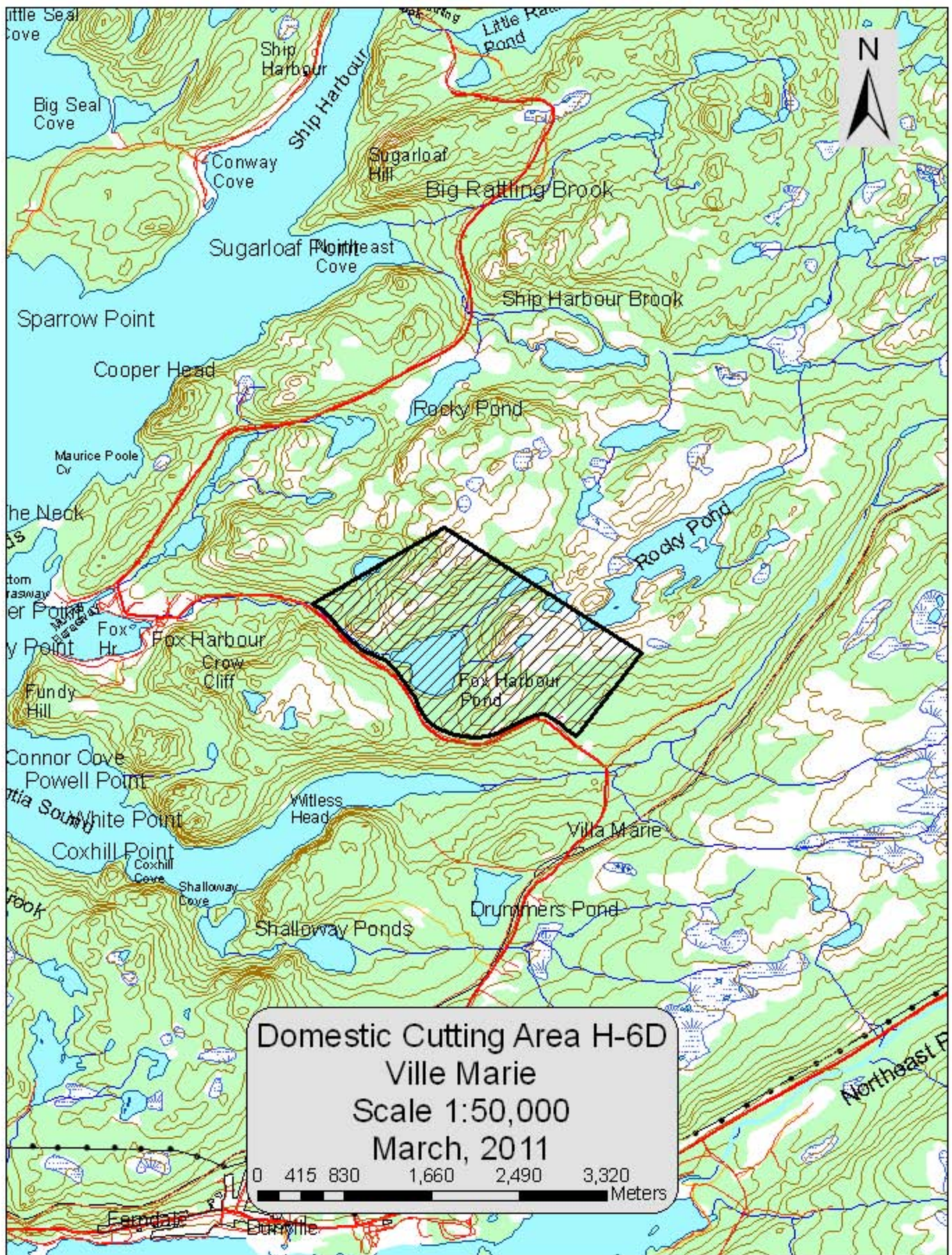
Domestic Cutting Area L-7D
 Trepassey Bay
 Scale 1:50,000
 March, 2011
 0 412.5825 1,850 2,475 3,300
 Meters

TREPASSEY BA



Domestic Cutting Area R-1D
Turk's Cove
Scale 1:50,000
March, 2011

0 405 810 1,620 2,430 3,240 Meters



Operating Area Name: District 1 Domestic	Submanagement Units : A – Central Avalon North
Permit Allocation: 5 Cords (11m ³)	NTS(250,000) Map #: 1N

Description of Area:

A series of 10 domestic cutting areas within an area East of the Argentinia Access Road and West of Salmonier River bounded on the North by Conception Bay and on the South by Vineland Road. Total area 2700 ha. Allowable harvest 2840 m³ per year.

Harvesting Activities:

Domestic harvesting by residents with chainsaw, axe, ATV, snow machine and sometimes woods rig.

Silviculture Activities:

None scheduled unless an area has failed to regenerate naturally, at which time the area is to be gap planted by students, silviculture staff or permanent staff

Primary Forest Access Road Construction:

None

Non Timber Considerations and Mitigations:

Domestic harvesters subject to domestic cutting conditions as stated on permits.

20 m buffers to be maintained on all water bodies.

Cutting of hardwoods permitted.

Some permits issued for roadside blowdown and deadwood.

No cutting of White Pine.

Operating Area Name: District 1 Domestic	Submanagement Units : B – Central Avalon South
Permit Allocation: 5 Cords (11m ³)	NTS(250,000) Map #: 1N

Description of Area:

A series of 10 domestic cutting areas within an area East of Colinet and West of the Avalon Wilderness Area bounded on the North by Vineland Road and on the South by St. Joseph's. Total area 4200 ha. Allowable harvest 2370 m³ per year.

Harvesting Activities:

Domestic harvesting by residents with chainsaw, axe, ATV, snow machine and sometimes woods rig.

Silviculture Activities:

None scheduled unless an area has failed to regenerate naturally, at which time the area is to be gap planted by students, silviculture staff or permanent staff

Primary Forest Access Road Construction:

None

Non Timber Considerations and Mitigations:

Domestic harvesters subject to domestic cutting conditions as stated on permits.
 20 m buffers to be maintained on all water bodies.
 Cutting of hardwoods permitted.
 Some permits issued for roadside blowdown and deadwood.
 No cutting of White Pine.

Operating Area Name: District 1 Domestic	Submanagement Units : C- Eastern Shore St. Mary's Bay
Permit Allocation: 5 Cords (11m ³)	NTS(250,000) Map #: 1N

Description of Area:

A series of 8 domestic cutting areas within an area East of the St. Mary's Bay and West of the Avalon Wilderness Area bounded on the North by Forest Field and on the South by Peter's River. Total area 6200 ha. Allowable harvest 2485 m³ per year.

Harvesting Activities:

Domestic harvesting by residents with chainsaw, axe, ATV, snow machine and sometimes woods rig.

Silviculture Activities:

None scheduled unless an area has failed to regenerate naturally, at which time the area is to be gap planted by students, silviculture staff or permanent staff

Primary Forest Access Road Construction:

None

Non Timber Considerations and Mitigations:

Domestic harvesters subject to domestic cutting conditions as stated on permits.

20 m buffers to be maintained on all water bodies.

Cutting of hardwoods permitted.

Some permits issued for roadside blowdown and deadwood.

No cutting of White Pine.

Operating Area Name: District 1 Domestic	Submanagement Units : D – Southern Shore
Permit Allocation: 5 Cords (11m ³)	NTS(250,000) Map #: 1N

Description of Area:

A series of 25 domestic cutting areas within an area East of the Avalon Wilderness Area and West of The Atlantic Ocean bounded on the North by Witless Bay Line and on the South by Cappahayden. Total area 10410 ha. Allowable harvest 8900 m³ per year.

Harvesting Activities:

Domestic harvesting by residents with chainsaw, axe, ATV, snow machine and sometimes woods rig.

Silviculture Activities:

None scheduled unless an area has failed to regenerate naturally, at which time the area is to be gap planted by students, silviculture staff or permanent staff

Primary Forest Access Road Construction:

None

Non Timber Considerations and Mitigations:

Domestic harvesters subject to domestic cutting conditions as stated on permits.
20 m buffers to be maintained on all water bodies.
Cutting of hardwoods permitted.
Some permits issued for roadside blowdown and deadwood.
No cutting of White Pine.

Operating Area Name: District 1 Domestic	Submanagement Units : E – Northeastern Avalon
Permit Allocation: 3 Cords (11m ³)	NTS(250,000) Map #: 1N

Description of Area:

A series of 15 domestic cutting areas within an area East of the the Trans Canada Hwy and Bauline Line and West of the Atlantic Ocean bounded on the South by Witless Bay Line. Total area 6010 ha. Allowable harvest 7110 m³ per year.

Harvesting Activities:

Domestic harvesting by residents with chainsaw, axe, ATV, snow machine and sometimes woods rig.

Silviculture Activities:

None scheduled unless an area has failed to regenerate naturally, at which time the area is to be gap planted by students, silviculture staff or permanent staff

Primary Forest Access Road Construction:

None

Non Timber Considerations and Mitigations:

Domestic harvesters subject to domestic cutting conditions as stated on permits.

20 m buffers to be maintained on all water bodies.

Cutting of hardwoods permitted.

Some permits issued for roadside blowdown and deadwood.

No cutting of White Pine.

Operating Area Name: District 1 Domestic	Submanagement Units : F – Eastern Shore Conception Bay
Permit Allocation: 5 Cords (11m ³)	NTS(250,000) Map #: 1N

Description of Area:

A series of 6 domestic cutting areas within an area East of the Conception Bay and West of the Trans Canada Hwy bounded on the North by Conception Bay and on the South by the Trans Canada Hwy. Total area 2420 ha. Allowable harvest 3320 m³ per year.

Harvesting Activities:

Domestic harvesting by residents with chainsaw, axe, ATV, snow machine and sometimes woods rig.

Silviculture Activities:

None scheduled unless an area has failed to regenerate naturally, at which time the area is to be gap planted by students, silviculture staff or permanent staff

Primary Forest Access Road Construction:

None

Non Timber Considerations and Mitigations:

Domestic harvesters subject to domestic cutting conditions as stated on permits.

20 m buffers to be maintained on all water bodies.

Cutting of hardwoods permitted.

Some permits issued for roadside blowdown and deadwood.

No cutting of White Pine.

Operating Area Name: District 1 Domestic	Submanagement Units : G – Eastern Cape Shore
Permit Allocation: 5 Cords (11m ³)	NTS(250,000) Map #: 1N

Description of Area:

A series of 10 domestic cutting areas within an area East of the high water mark of the Cape Shore Peninsula and West of St. Mary’s Bay bounded on the North by Route 91 and on the South by the Atlantic Ocean. Total area 3800 ha. Allowable harvest 2050 m³ per year.

Harvesting Activities:

Domestic harvesting by residents with chainsaw, axe, ATV, snow machine and sometimes woods rig.

Silviculture Activities:

None scheduled unless an area has failed to regenerate naturally, at which time the area is to be gap planted by students, silviculture staff or permanent staff

Primary Forest Access Road Construction:

None

Non Timber Considerations and Mitigations:

Domestic harvesters subject to domestic cutting conditions as stated on permits.
 20 m buffers to be maintained on all water bodies.
 Cutting of hardwoods permitted.
 Some permits issued for roadside blowdown and deadwood.
 No cutting of White Pine.

Operating Area Name: District 1 Domestic	Submanagement Units : H – Western Cape Shore
Permit Allocation: 5 Cords (11m ³)	NTS(250,000) Map #: 1N

Description of Area:

A series of 12 domestic cutting areas within an area East of the Placentia Bay and West of the high water mark of the Cape Shore bounded on the North by Route 91 and on the South by Route 8. Total area 4660 ha. Allowable harvest 7270 m³ per year.

Harvesting Activities:

Domestic harvesting by residents with chainsaw, axe, ATV, snow machine and sometimes woods rig.

Silviculture Activities:

None scheduled unless an area has failed to regenerate naturally, at which time the area is to be gap planted by students, silviculture staff or permanent staff

Primary Forest Access Road Construction:

None

Non Timber Considerations and Mitigations:

Domestic harvesters subject to domestic cutting conditions as stated on permits.

20 m buffers to be maintained on all water bodies.

Cutting of hardwoods permitted.

Some permits issued for roadside blowdown and deadwood.

No cutting of White Pine.

Operating Area Name: District 1 Domestic	Submanagement Units : I – Bay de Verde Peninsula West
Permit Allocation: 4 Cords (9m ³)	NTS(250,000) Map #: 1N, C2

Description of Area:

A series of 19 domestic cutting areas within an area East of the Trinity Bay and West of high water mark of the Bay de Verde Peninsula bounded on the North by the Atlantic Ocean and on the South by the Trans Canada Hwy. Total area 18500 ha. Allowable harvest 14250 m³ per year.

Harvesting Activities:

Domestic harvesting by residents with chainsaw, axe, ATV, snow machine and sometimes woods rig.

Silviculture Activities:

None scheduled unless an area has failed to regenerate naturally, at which time the area is to be gap planted by students, silviculture staff or permanent staff

Primary Forest Access Road Construction:

None

Non Timber Considerations and Mitigations:

Domestic harvesters subject to domestic cutting conditions as stated on permits.

20 m buffers to be maintained on all water bodies.

Cutting of hardwoods permitted.

Some permits issued for roadside blowdown and deadwood.

No cutting of White Pine.

Operating Area Name: District 1 Domestic	Submanagement Units : J – Bay de Verde Peninsula East
Permit Allocation: 3 Cords (7m ³)	NTS(250,000) Map #: 1N, C2

Description of Area:

A series of 12 domestic cutting areas within an area East of the high water mark of the Bay de Verde Peninsula and West Conception Bay and Salmonier Line bounded on the North by the Atlantic Ocean Bay and on the the Trans Canada Hwy and . Total area 28770 ha. Allowable harvest 5800 m³ per year.

Harvesting Activities:

Domestic harvesting by residents with chainsaw, axe, ATV, snow machine and sometimes woods rig.

Silviculture Activities:

None scheduled unless an area has failed to regenerate naturally, at which time the area is to be gap planted by students, silviculture staff or permanent staff

Primary Forest Access Road Construction:

None

Non Timber Considerations and Mitigations:

Domestic harvesters subject to domestic cutting conditions as stated on permits.
20 m buffers to be maintained on all water bodies.
Cutting of hardwoods permitted.
Some permits issued for roadside blowdown and deadwood.
No cutting of White Pine.

Operating Area Name: District 1 Domestic	Submanagement Units : K – Isthmus
Permit Allocation: 5 Cords (11m ³)	NTS(250,000) Map #: 1N

Description of Area:

A series of 12 domestic cutting areas within an area East of Sunnyside and West of Route 80 and the Argentinia Access Road bounded on the North by Trinity Bay and on the South by Placentia Bay. Total area 14900 ha. Allowable harvest 7515 m³ per year.

Harvesting Activities:

Domestic harvesting by residents with chainsaw, axe, ATV, snow machine and sometimes woods rig.

Silviculture Activities:

None scheduled unless an area has failed to regenerate naturally, at which time the area is to be gap planted by students, silviculture staff or permanent staff

Primary Forest Access Road Construction:

None

Non Timber Considerations and Mitigations:

Domestic harvesters subject to domestic cutting conditions as stated on permits.

20 m buffers to be maintained on all water bodies.

Cutting of hardwoods permitted.

Some permits issued for roadside blowdown and deadwood.

No cutting of White Pine.

Operating Area Name: District 1 Domestic	Submanagement Units : L – Trepassey
Permit Allocation: 5 Cords (11m ³)	NTS(250,000) Map #: 1N, 1K

Description of Area:

A series of 8 domestic cutting areas within an area East of the Holyrood Pond and Cappahayden bounded on the North by the Avalon Wilderness Area and on the South by the Atlantic Ocean. Total area 21920 ha. Allowable harvest 2070 m³ per year.

Harvesting Activities:

Domestic harvesting by residents with chainsaw, axe, ATV, snow machine and sometimes woods rig.

Silviculture Activities:

None scheduled unless an area has failed to regenerate naturally, at which time the area is to be gap planted by students, silviculture staff or permanent staff

Primary Forest Access Road Construction:

None

Non Timber Considerations and Mitigations:

Domestic harvesters subject to domestic cutting conditions as stated on permits.

20 m buffers to be maintained on all water bodies.

Cutting of hardwoods permitted.

Some permits issued for roadside blowdown and deadwood.

No cutting of White Pine.

Operating Area Name: District 1 Domestic	Submanagement Units : R - Remote
Permit Allocation: 5 Cords (11m ³)	NTS(250,000) Map #: 1N

Description of Area:

A series of 4 domestic cutting areas in relatively inaccessible site on the Bay de Verde Peninsula. Total area 854 ha.

Harvesting Activities:

Domestic harvesting by residents with chainsaw, axe, ATV, snow machine and sometimes woods rig.

Silviculture Activities:

None scheduled unless an area has failed to regenerate naturally, at which time the area is to be gap planted by students, silviculture staff or permanent staff

Primary Forest Access Road Construction:

None

Non Timber Considerations and Mitigations:

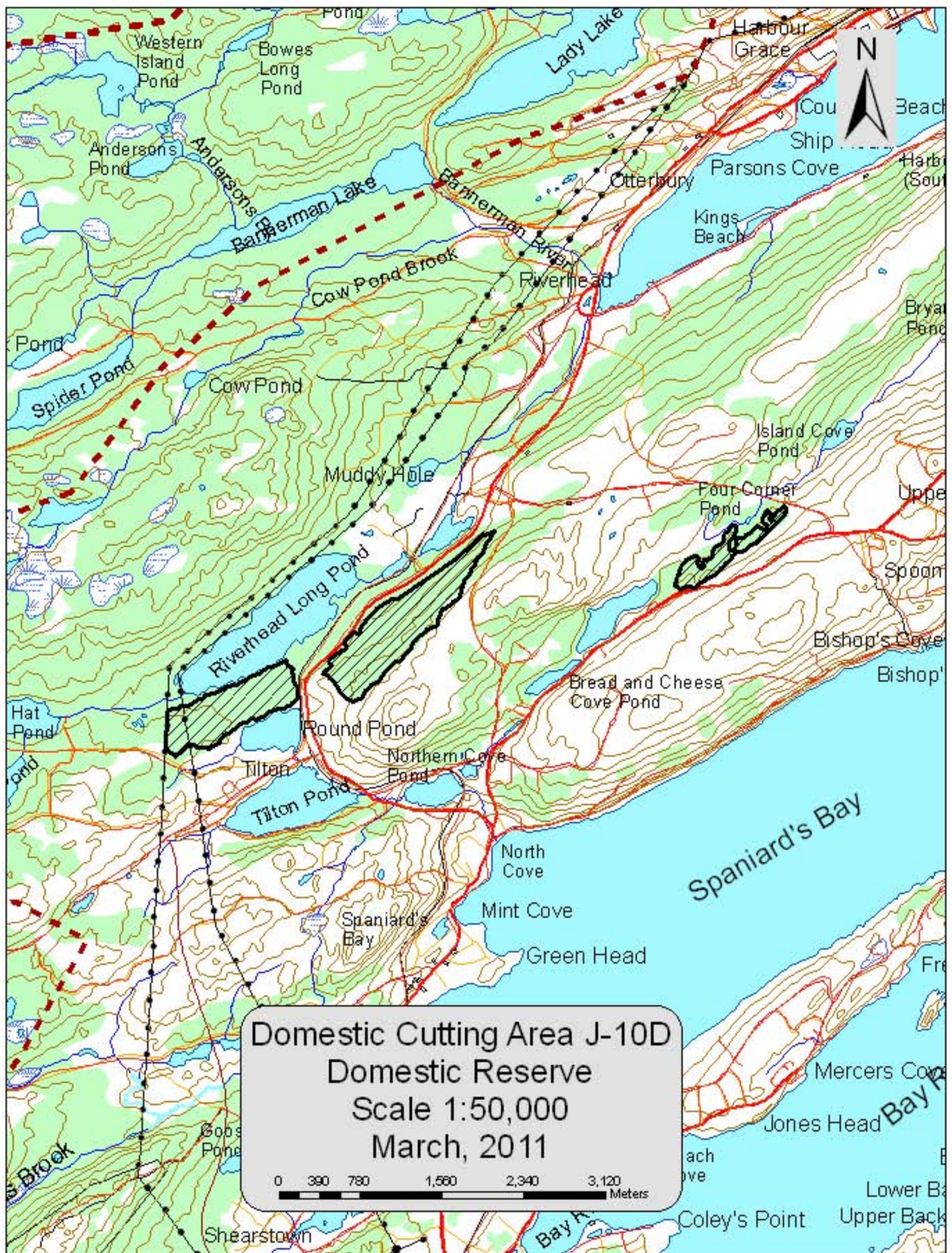
Domestic harvesters subject to domestic cutting conditions as stated on permits.

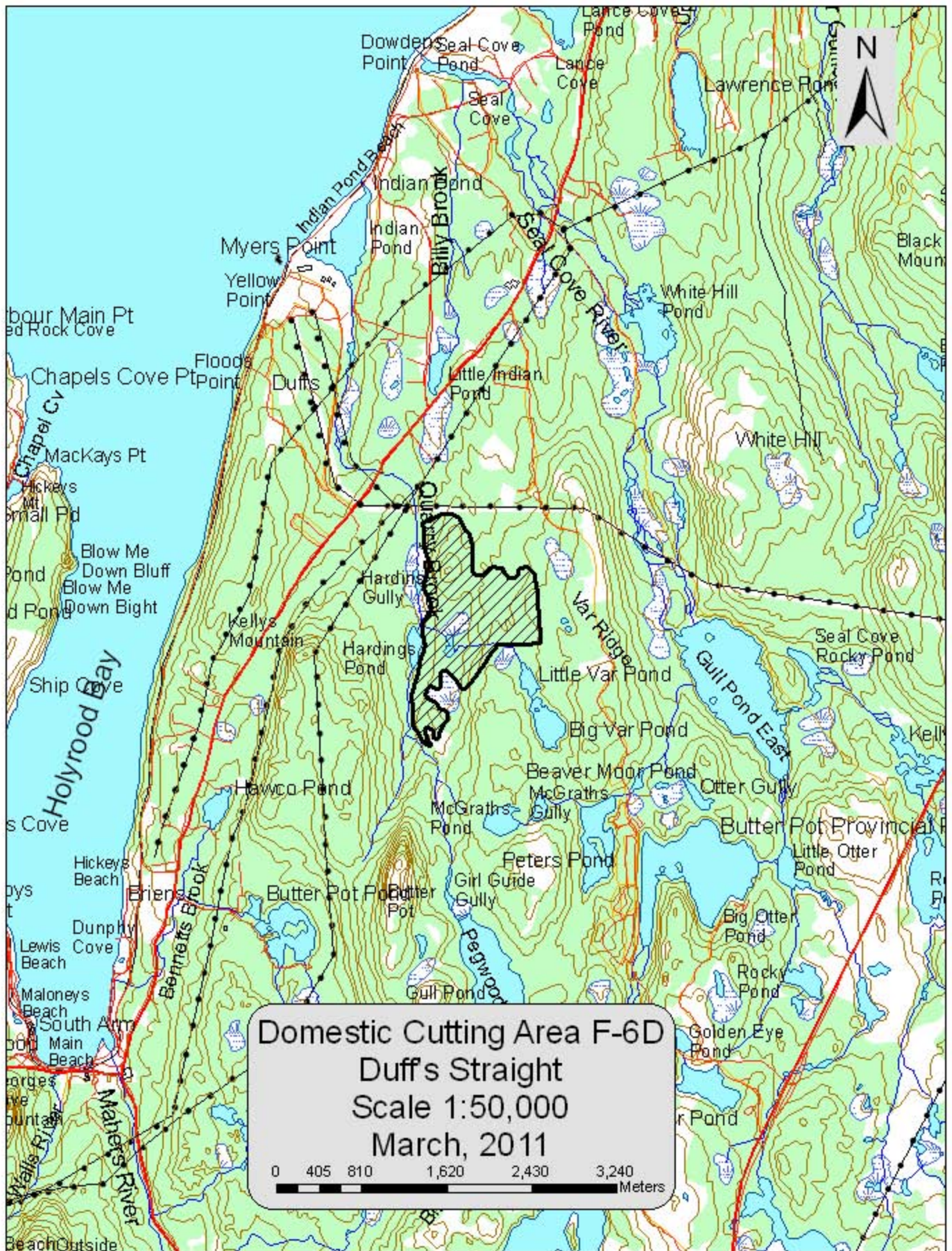
20 m buffers to be maintained on all water bodies.

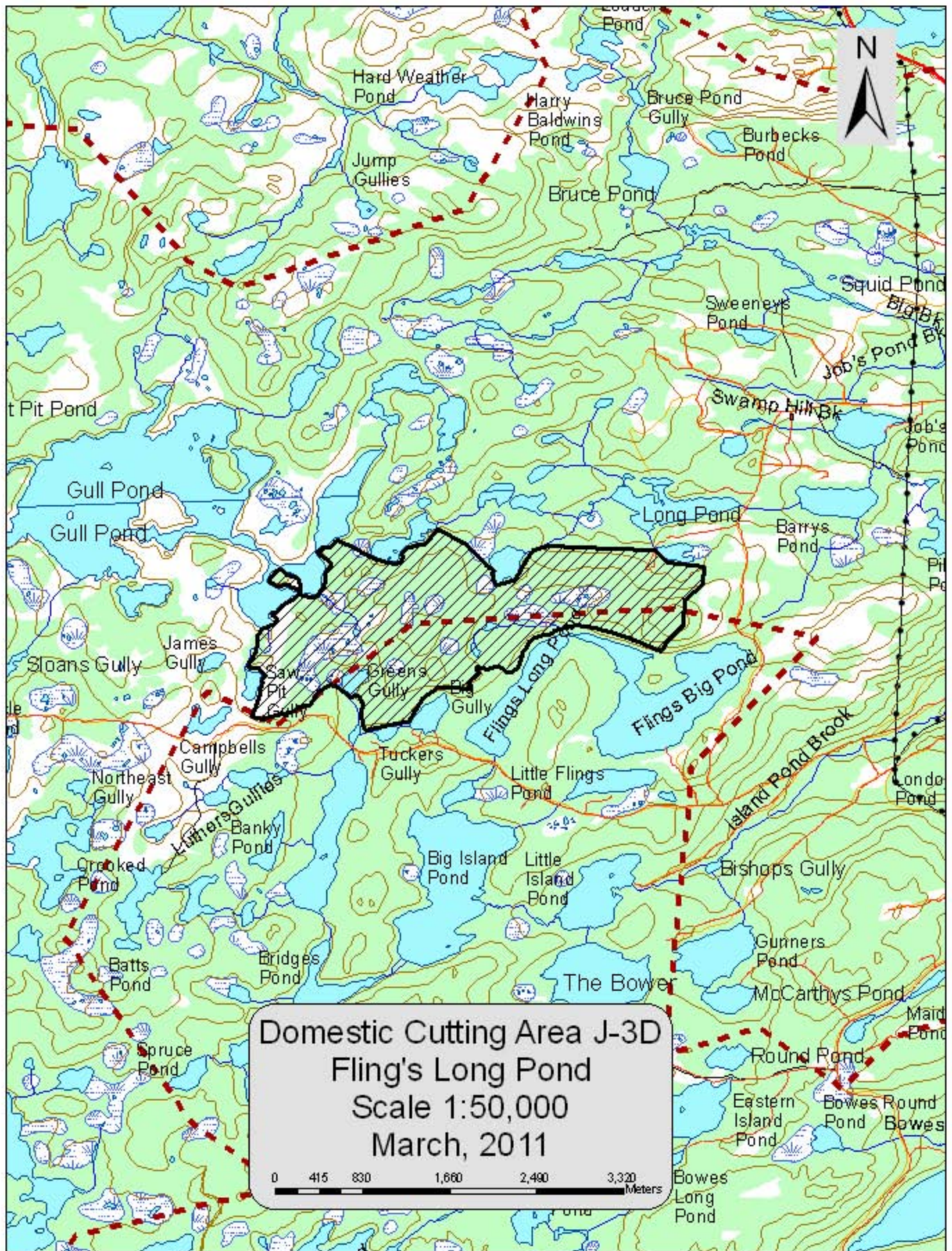
Cutting of hardwoods permitted.

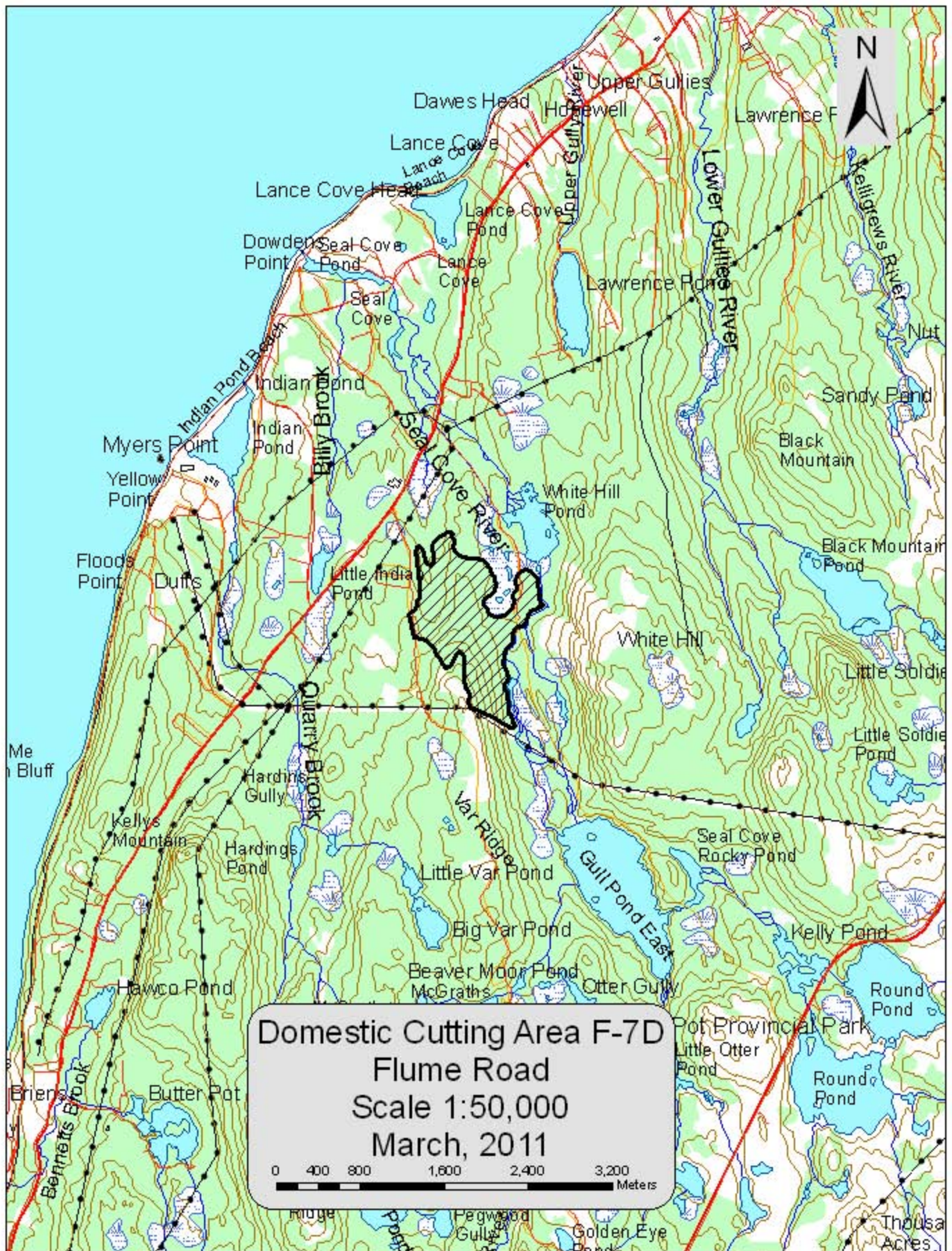
Some permits issued for roadside blowdown and deadwood.

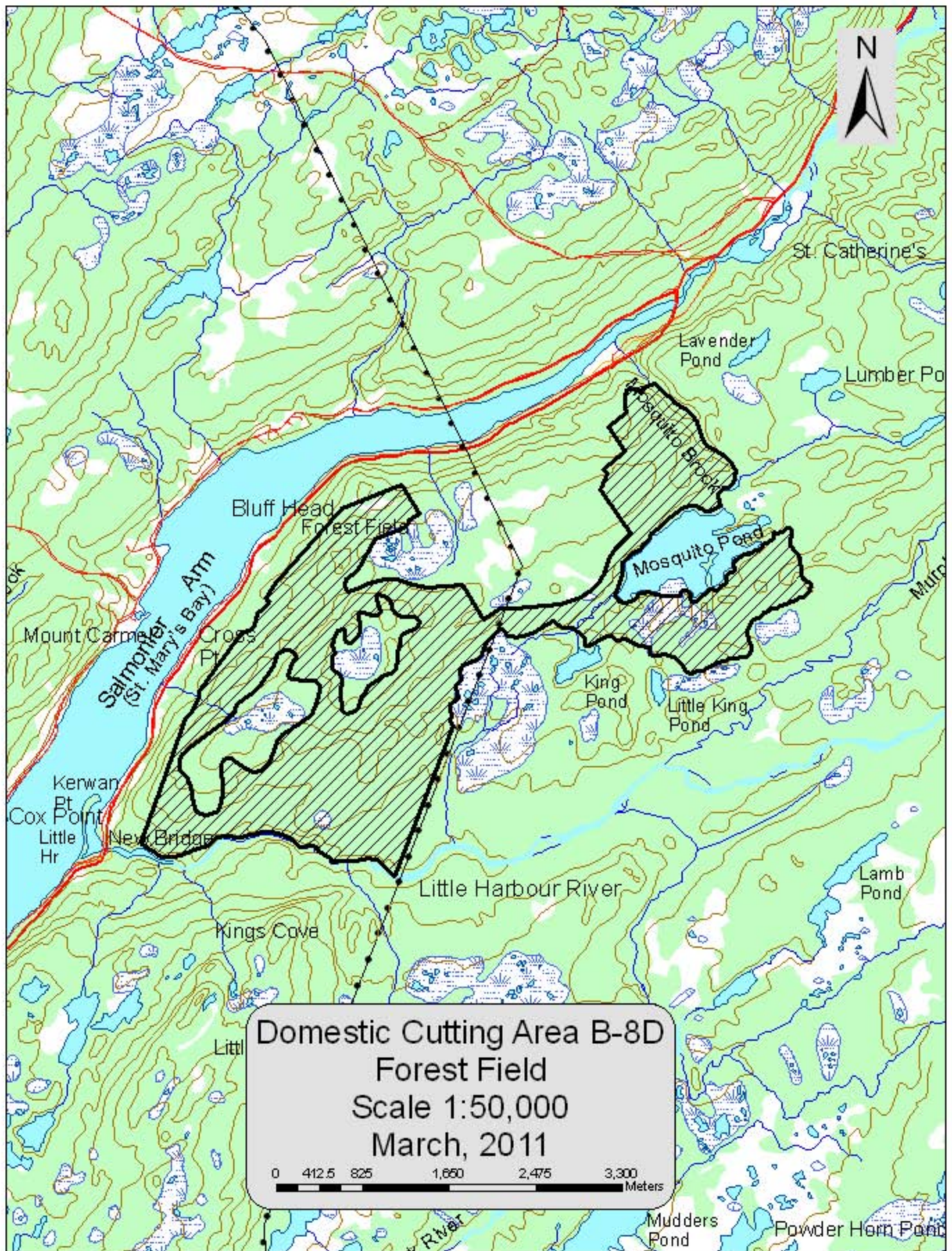
No cutting of White Pine.

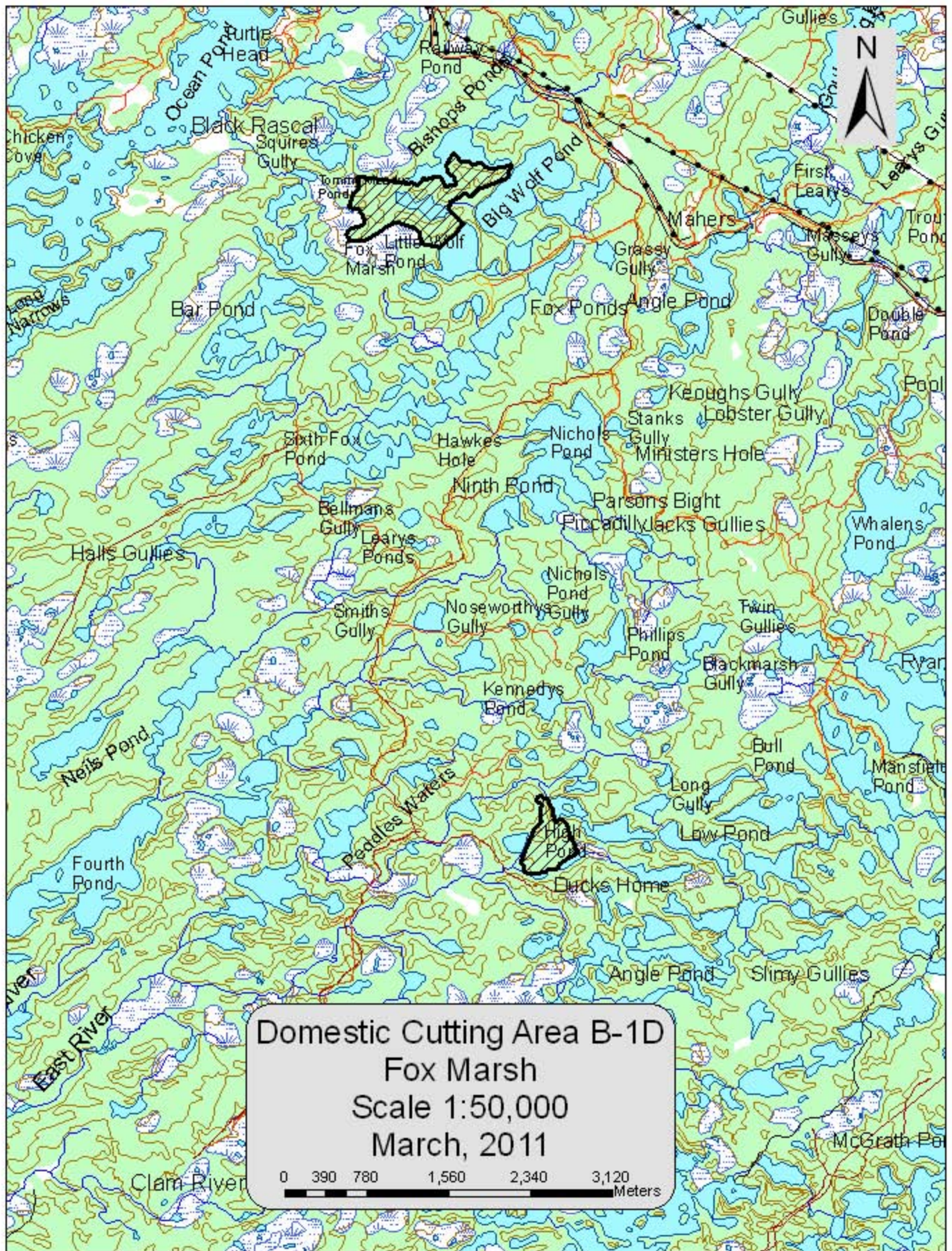




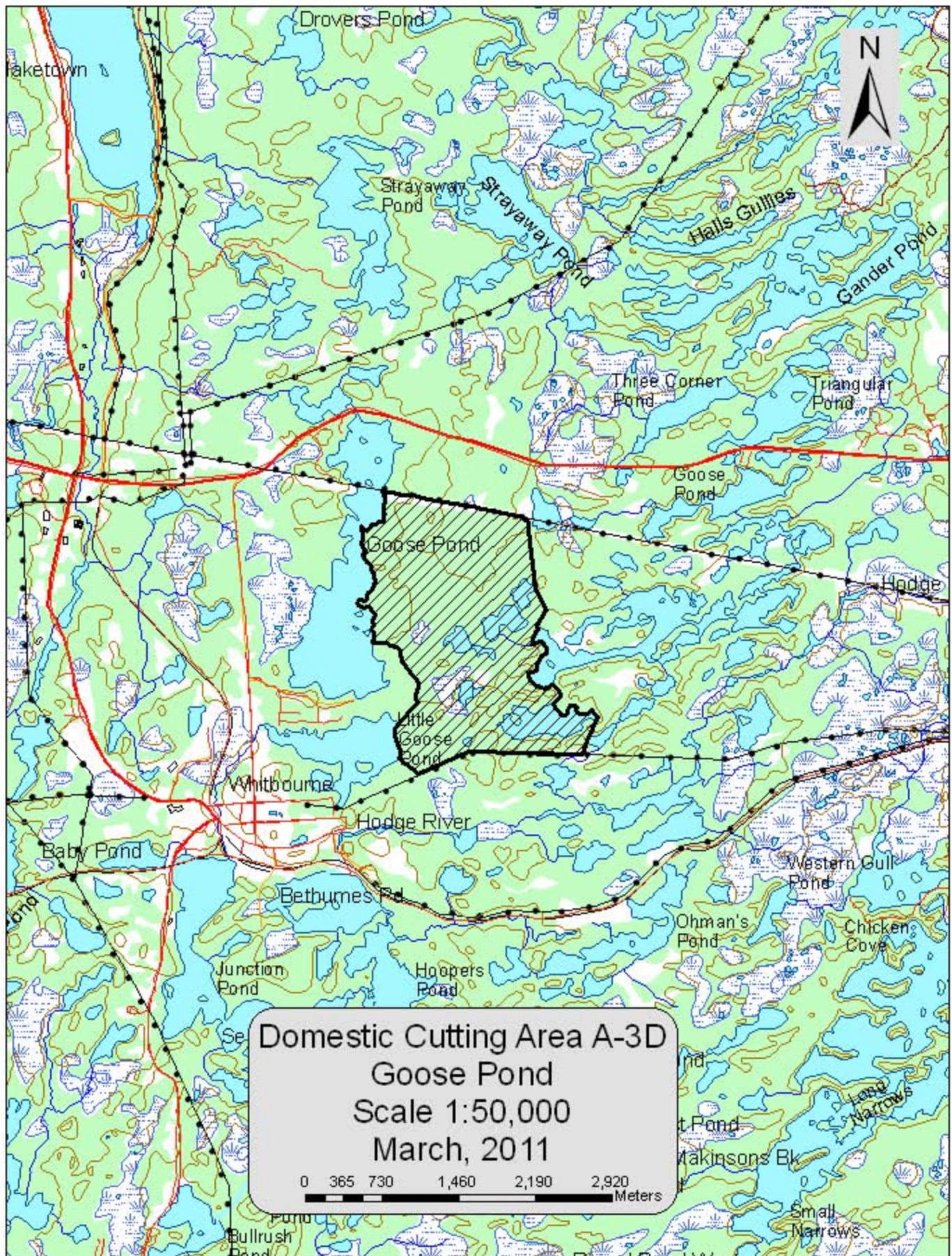


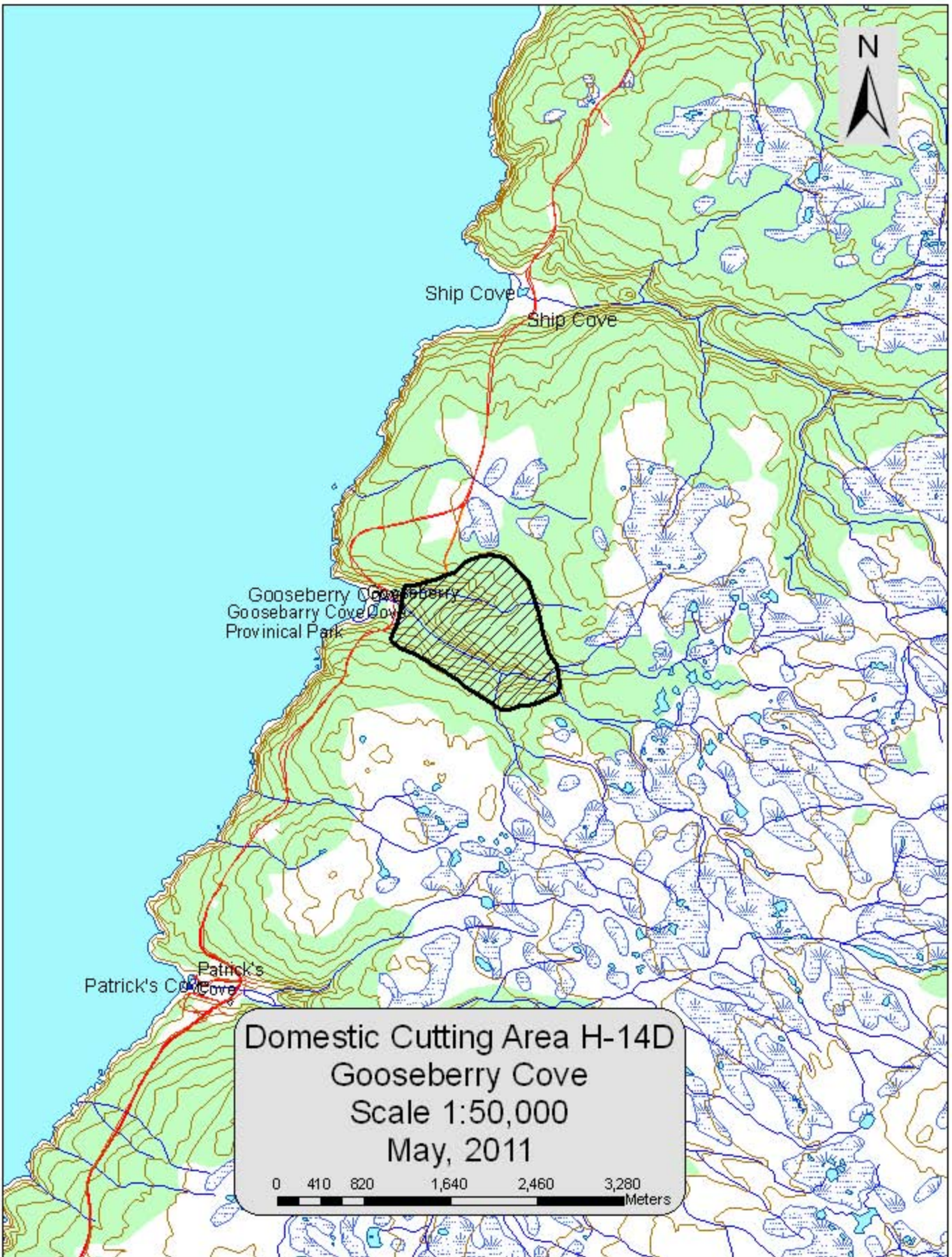


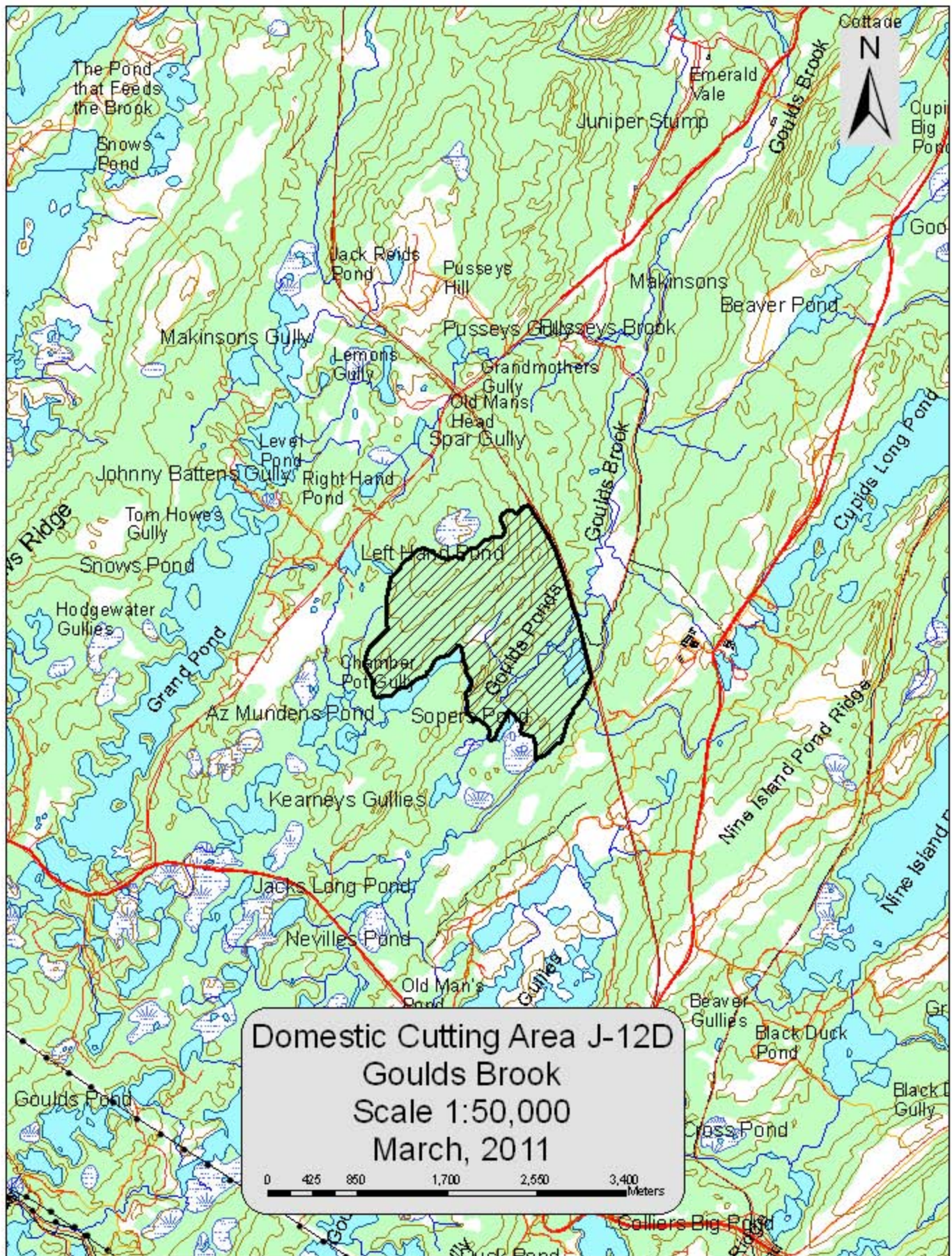


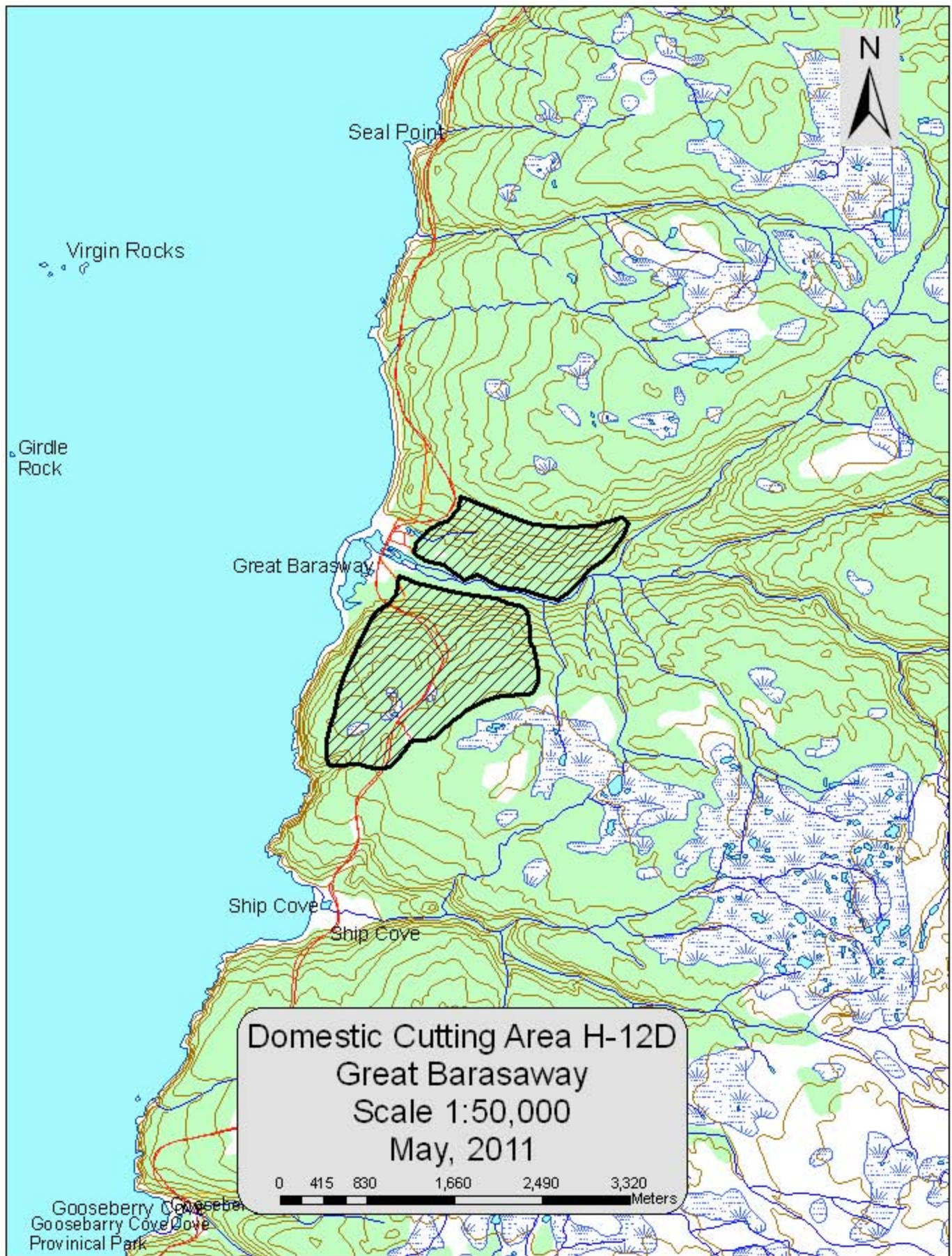


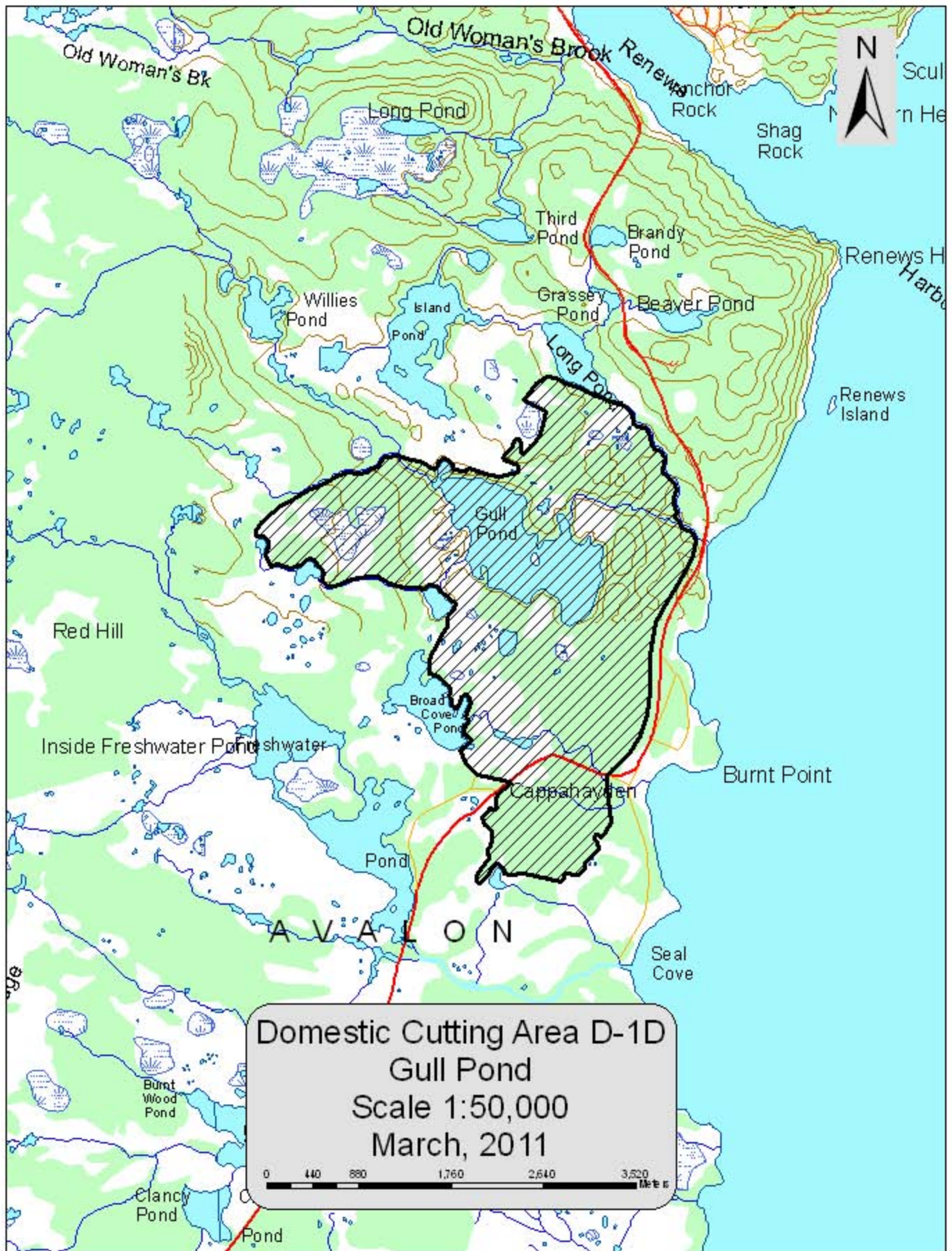







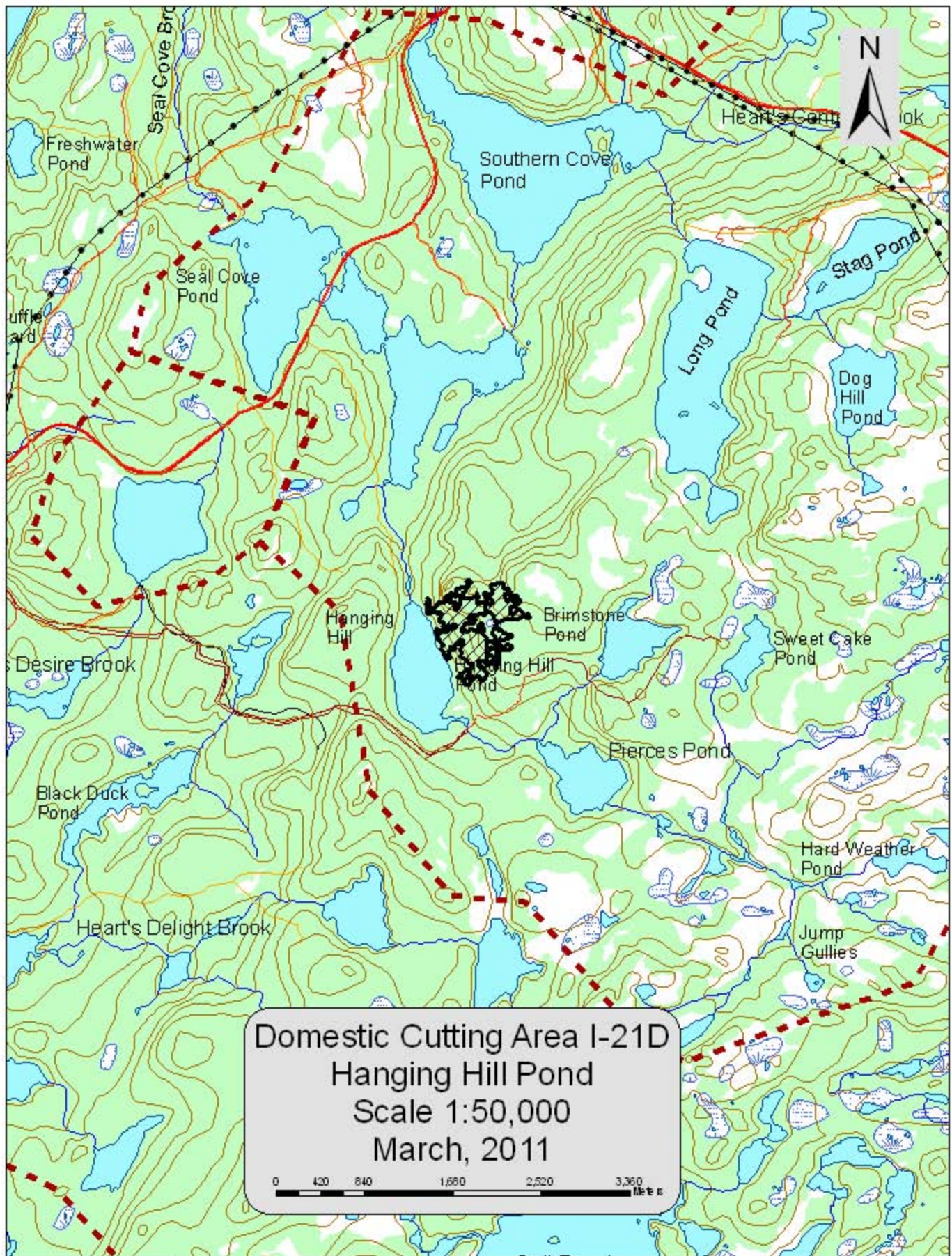


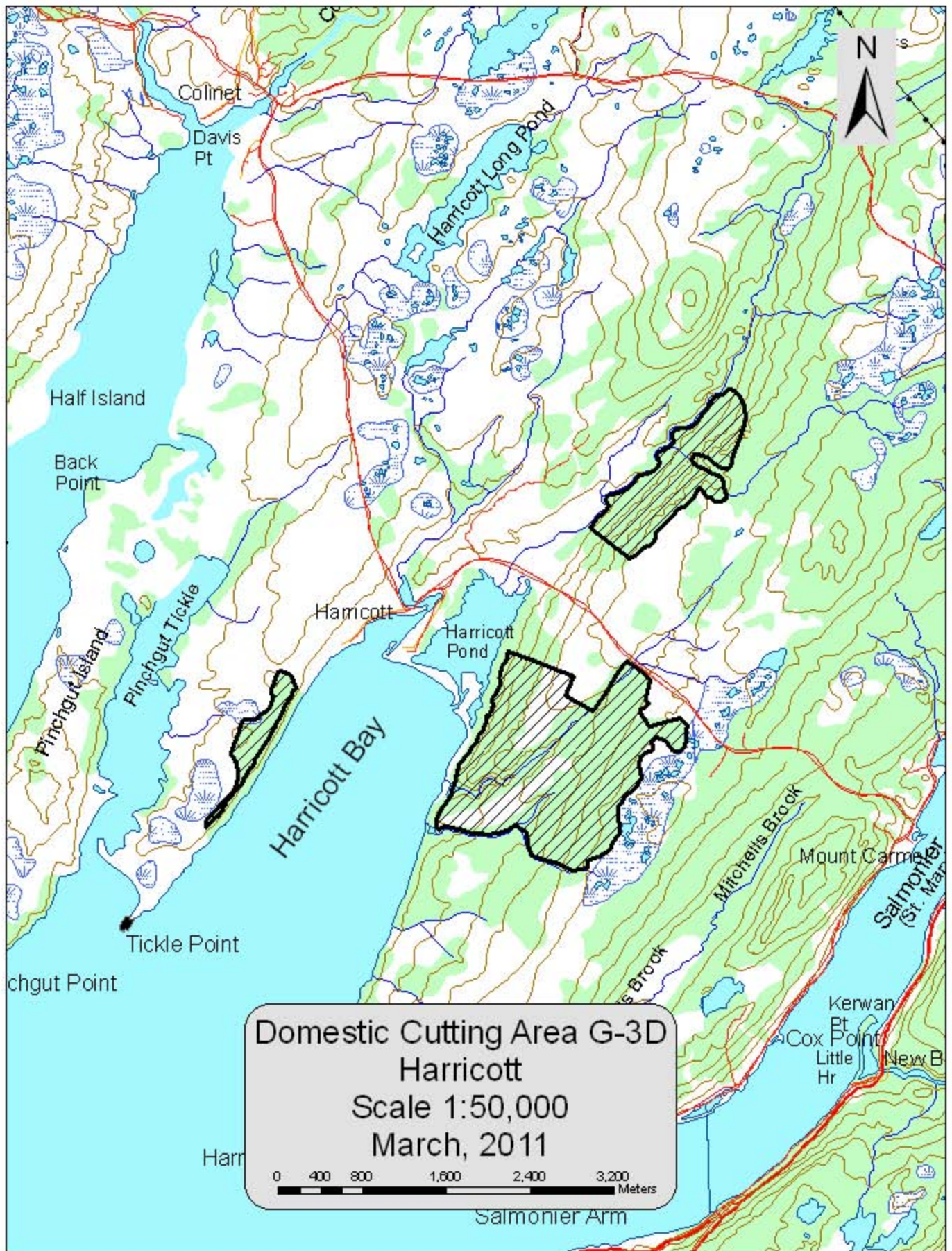


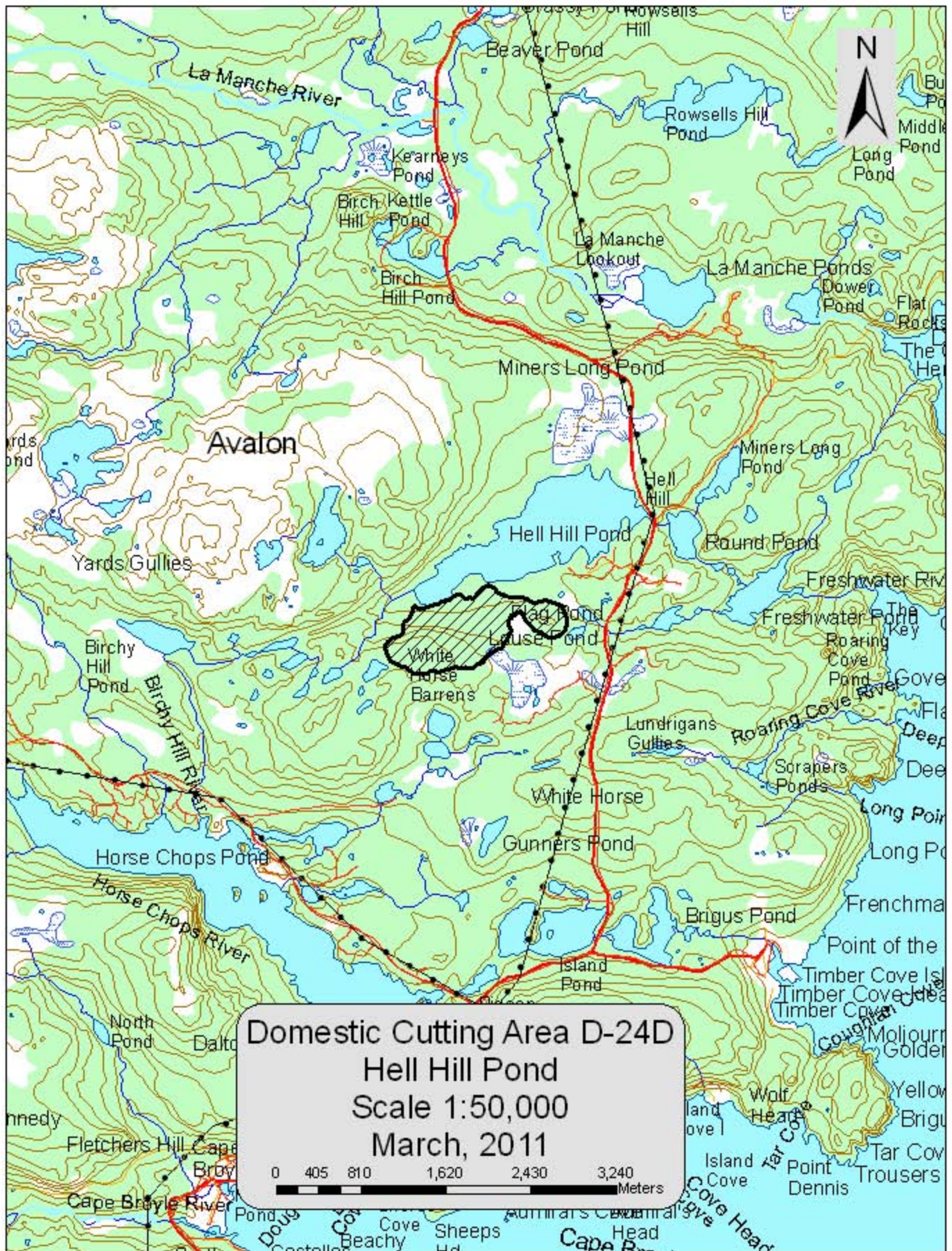


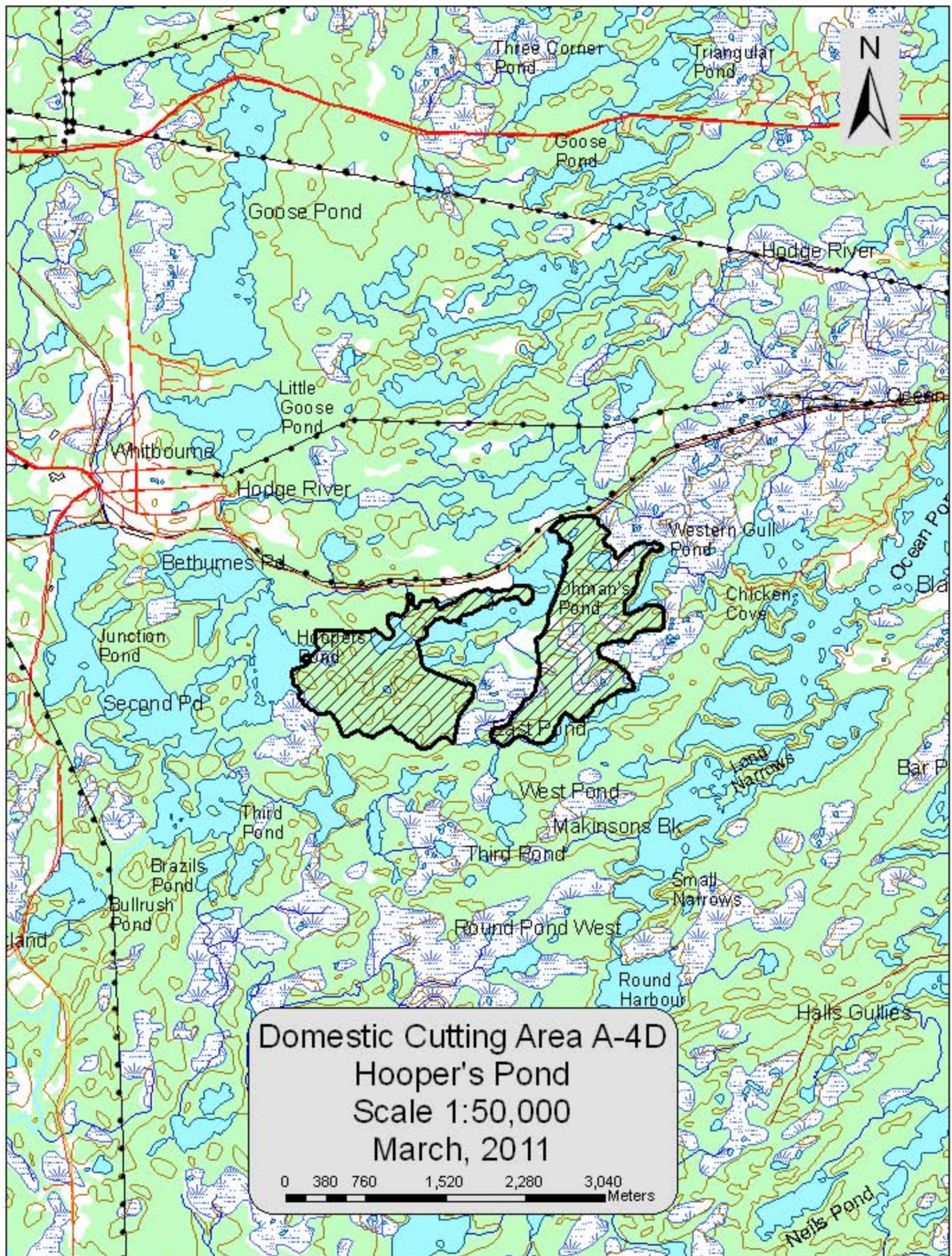
Domestic Cutting Area D-1D
Gull Pond
Scale 1:50,000
March, 2011

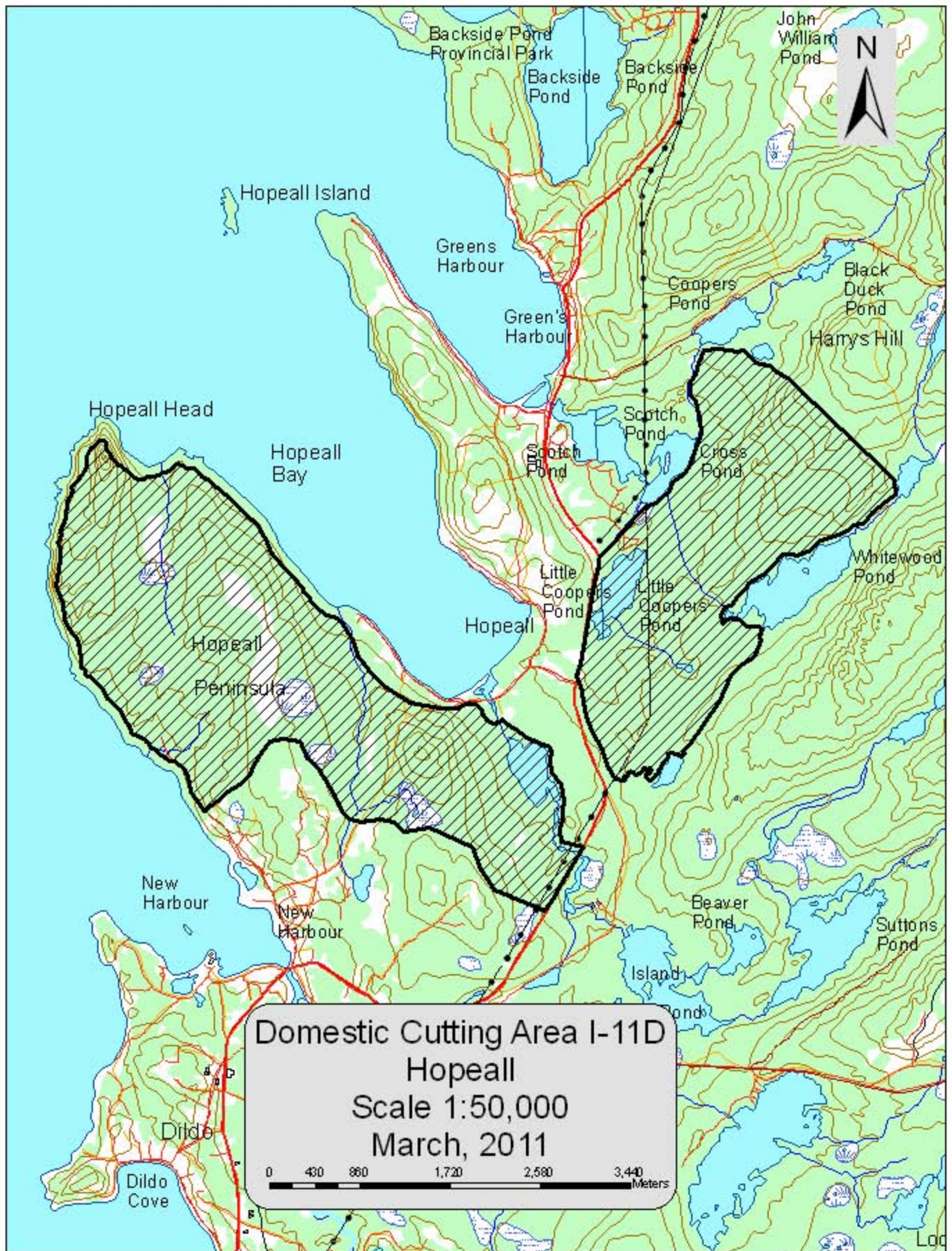


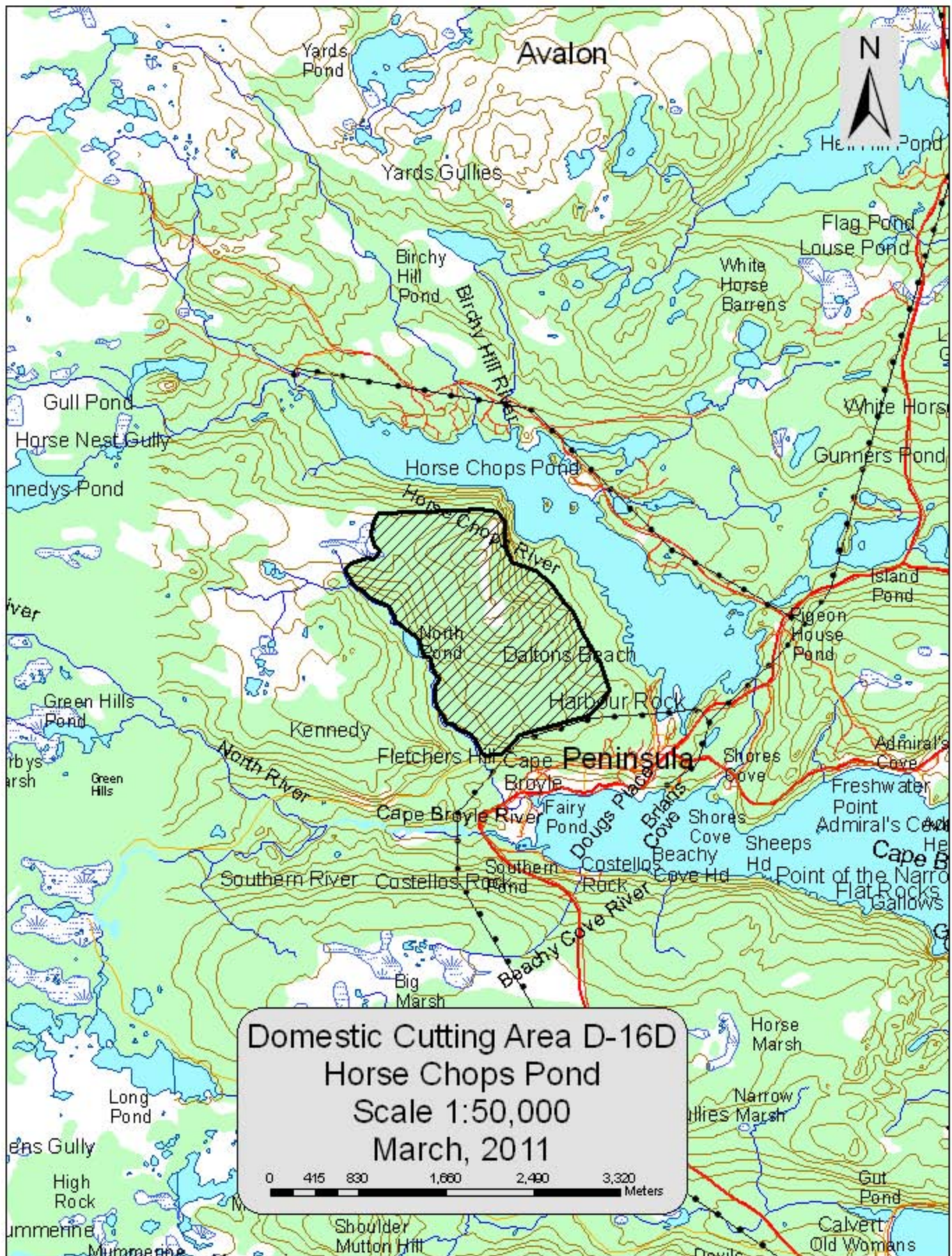






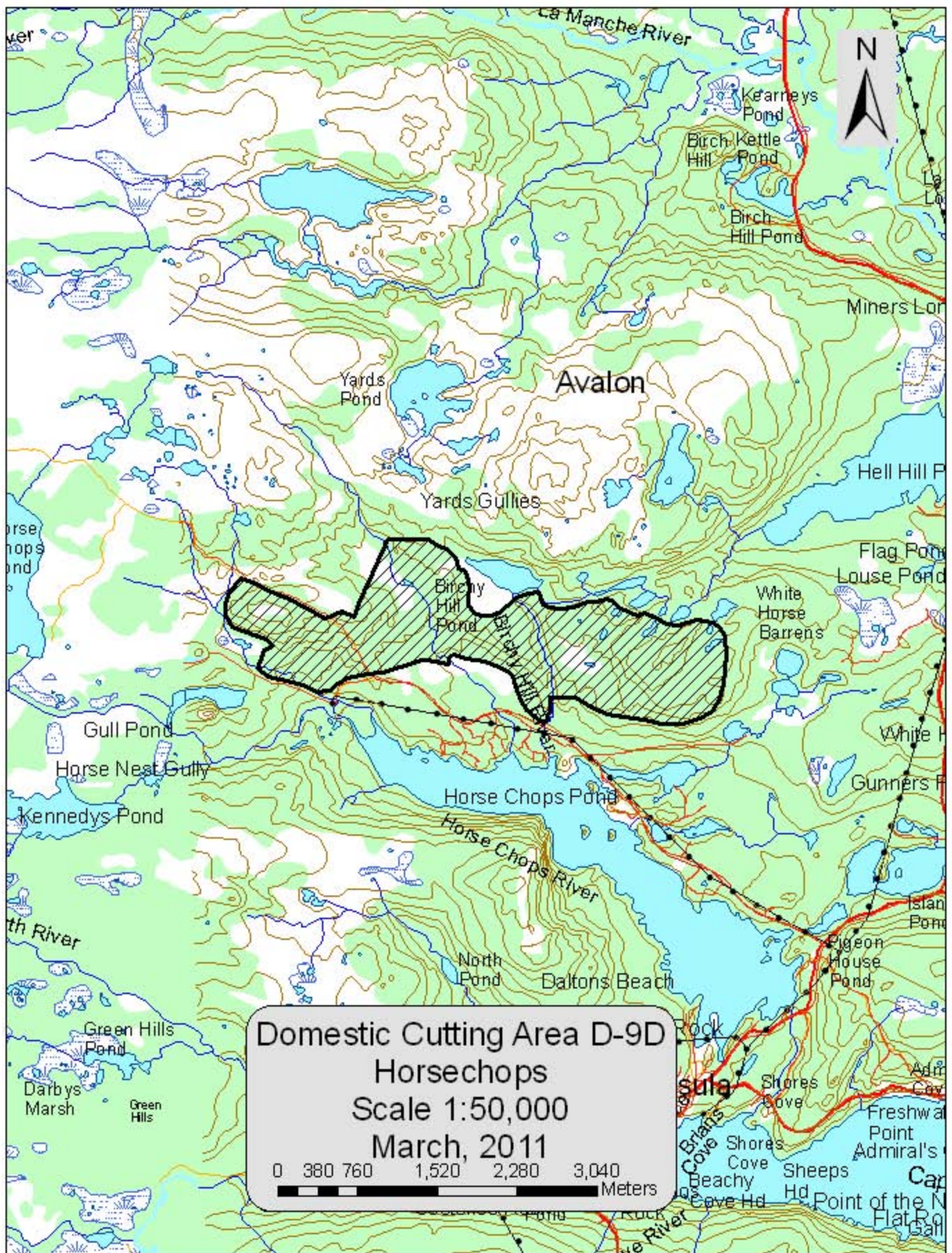


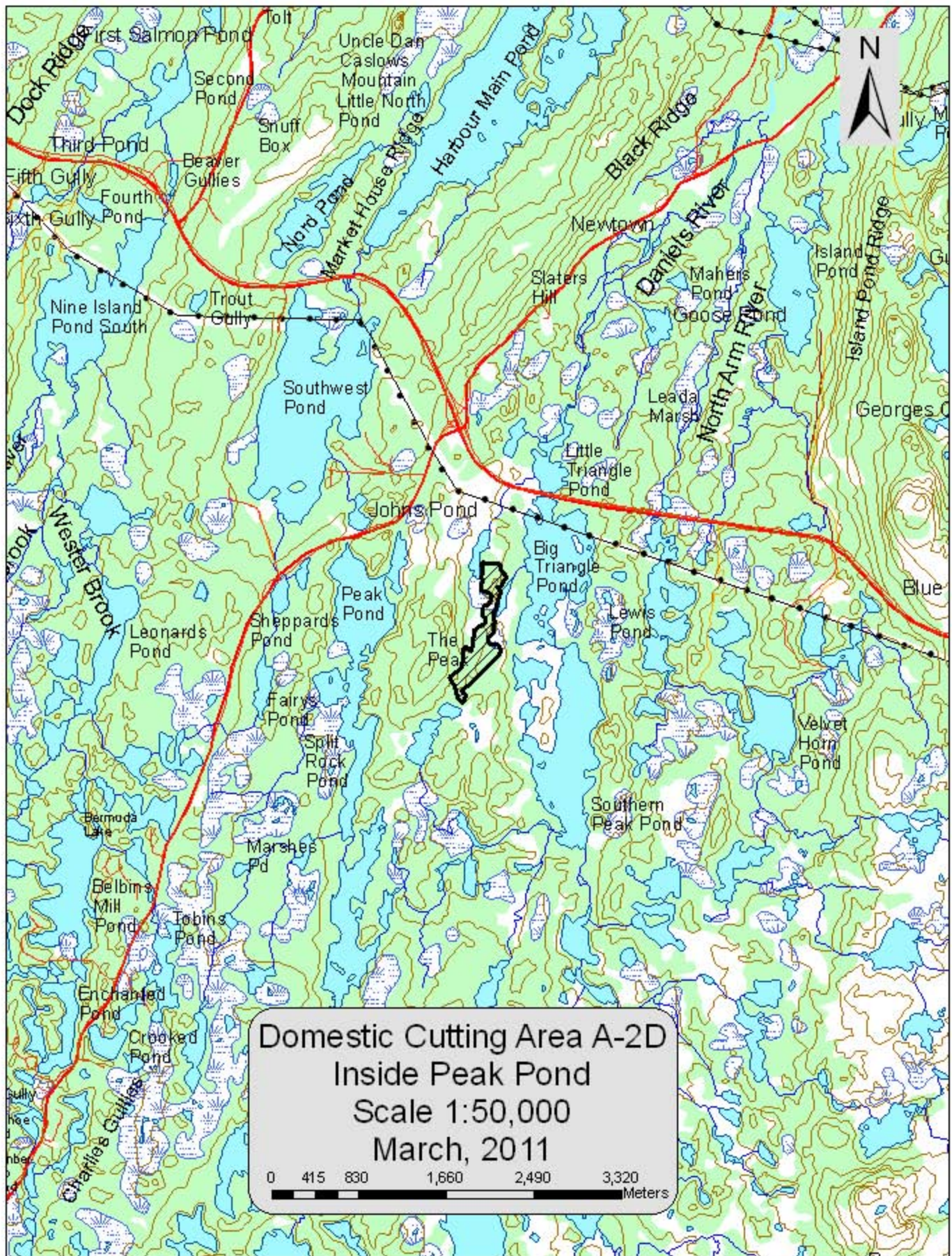


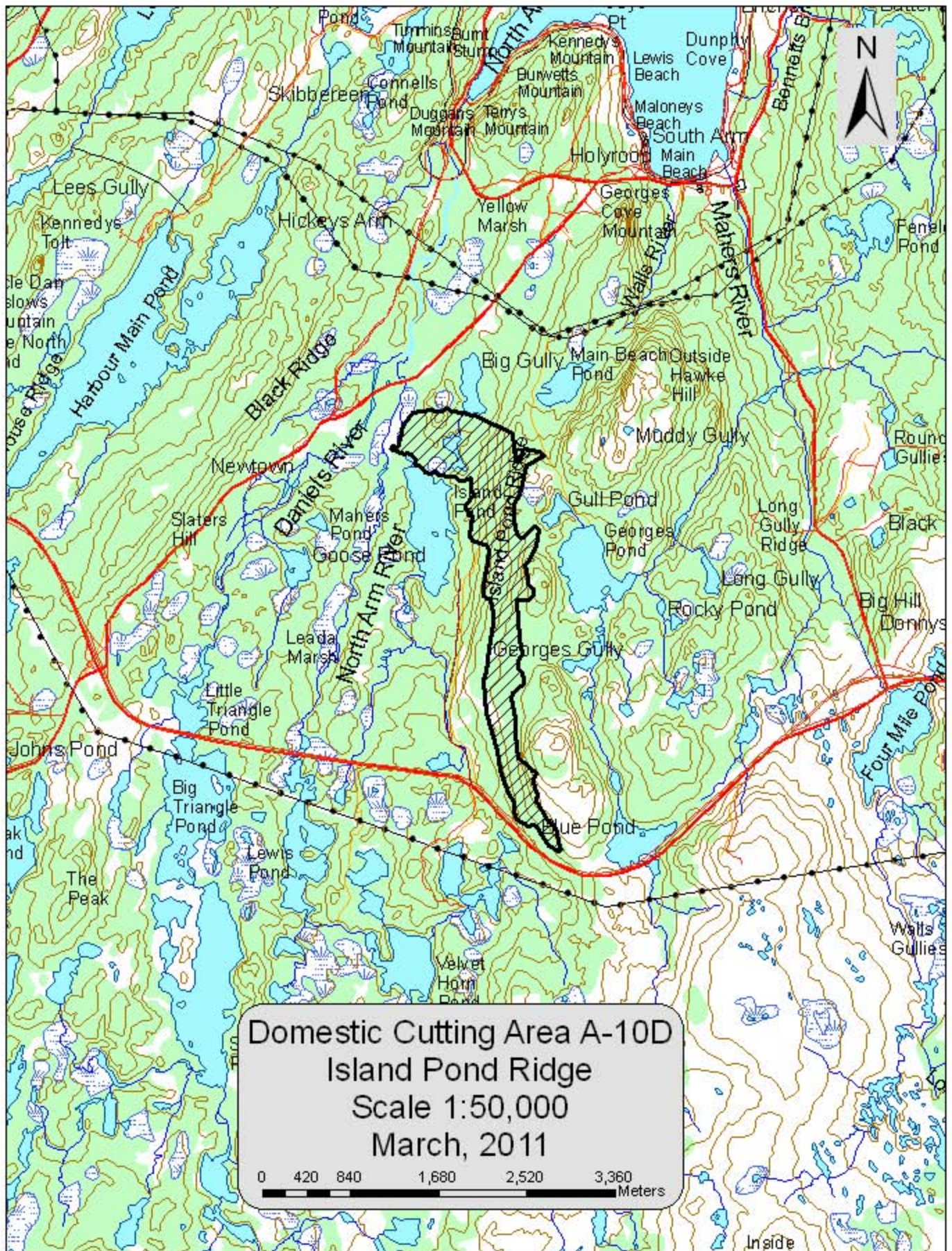


Domestic Cutting Area D-16D
Horse Chops Pond
Scale 1:50,000
March, 2011

0 415 830 1,660 2,490 3,320 Meters



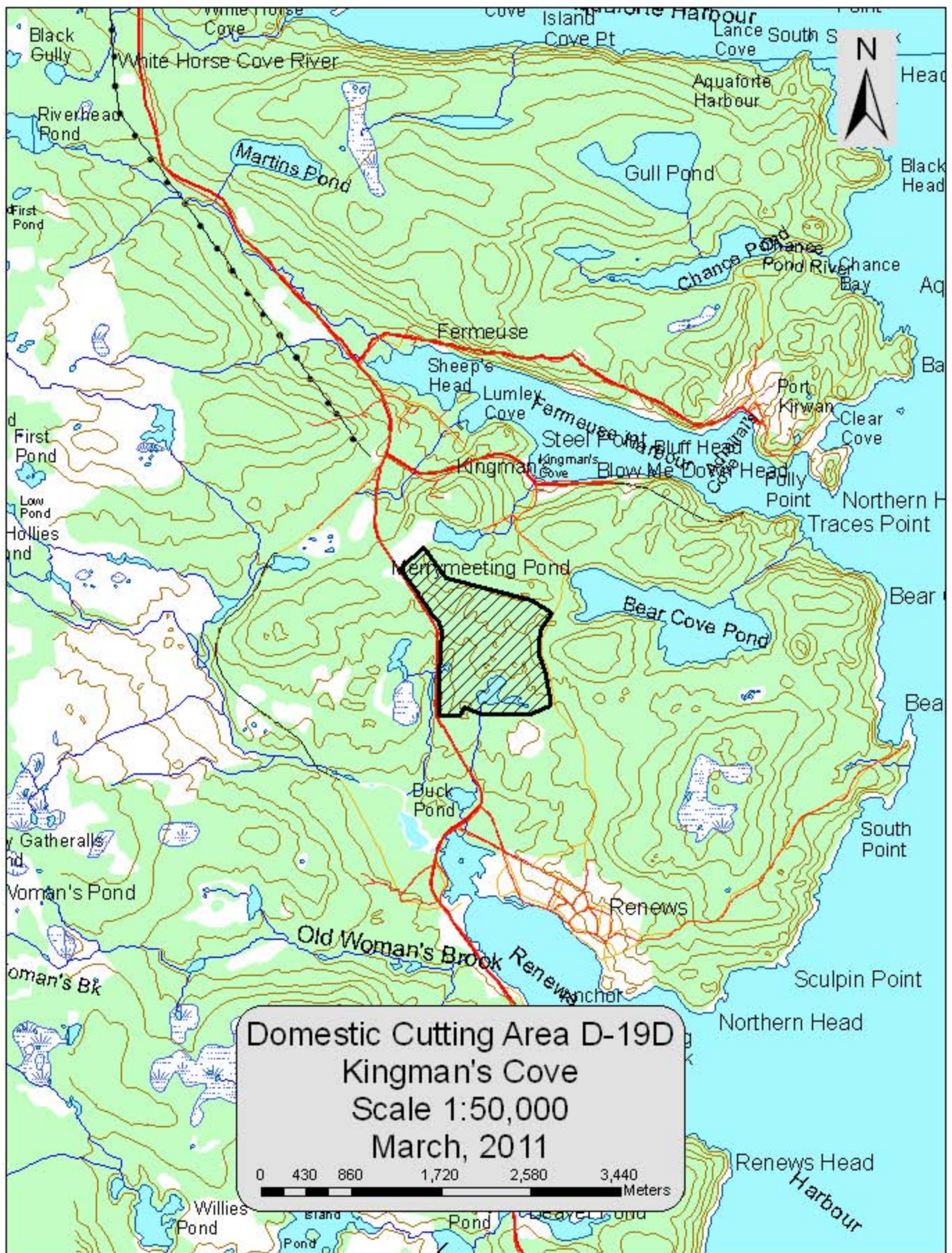


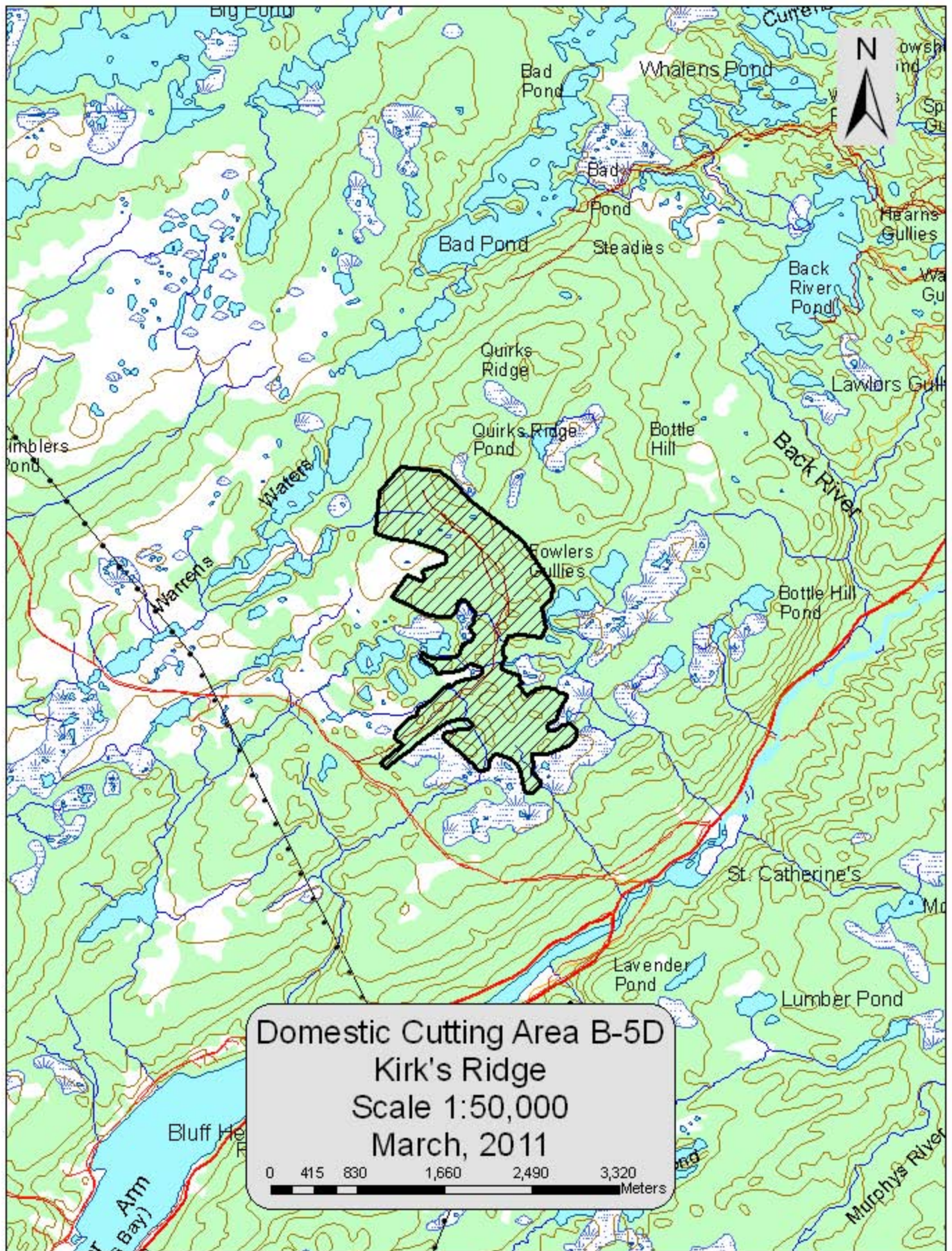


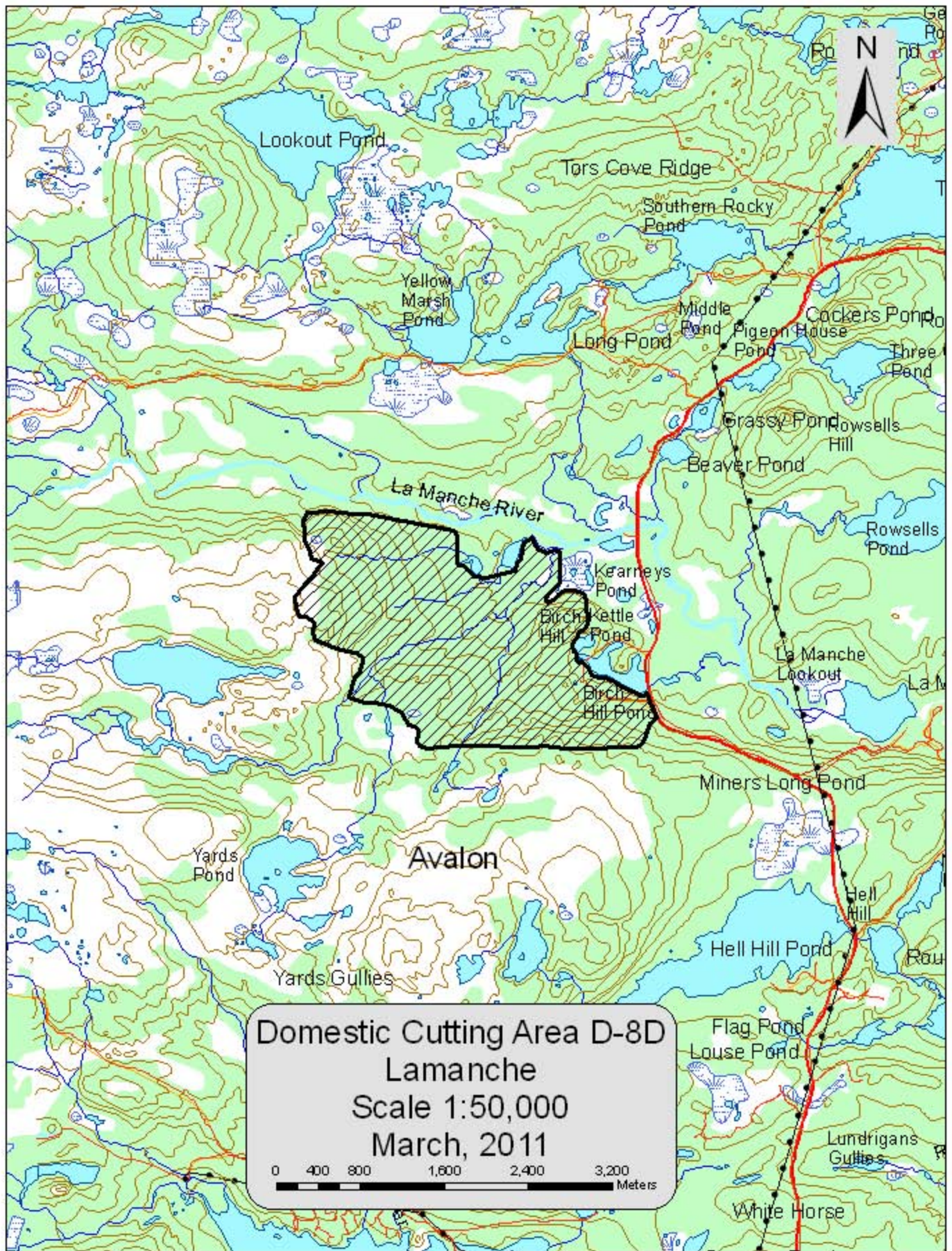
Domestic Cutting Area A-10D
Island Pond Ridge
Scale 1:50,000
March, 2011

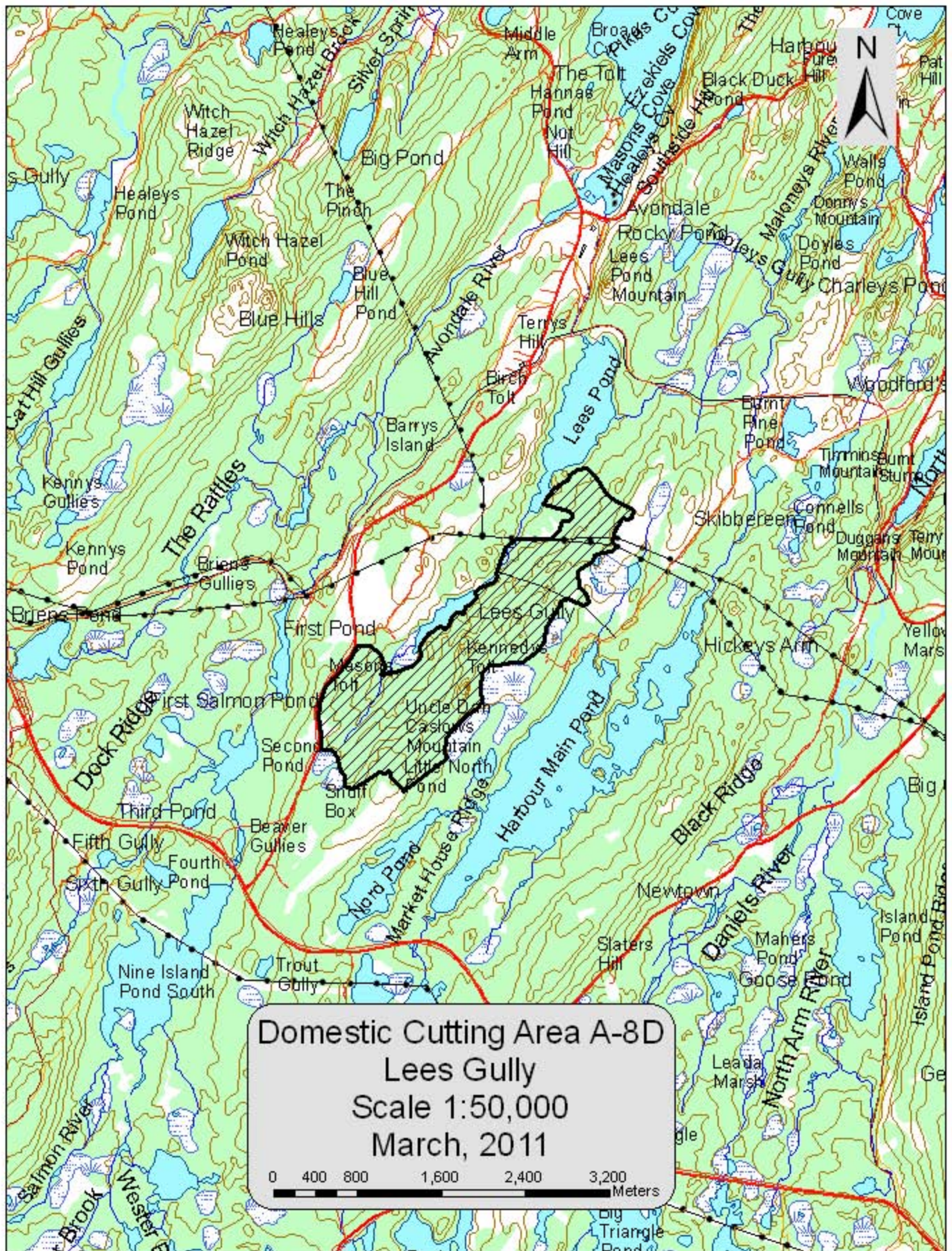
0 420 840 1,680 2,520 3,360 Meters

Inside

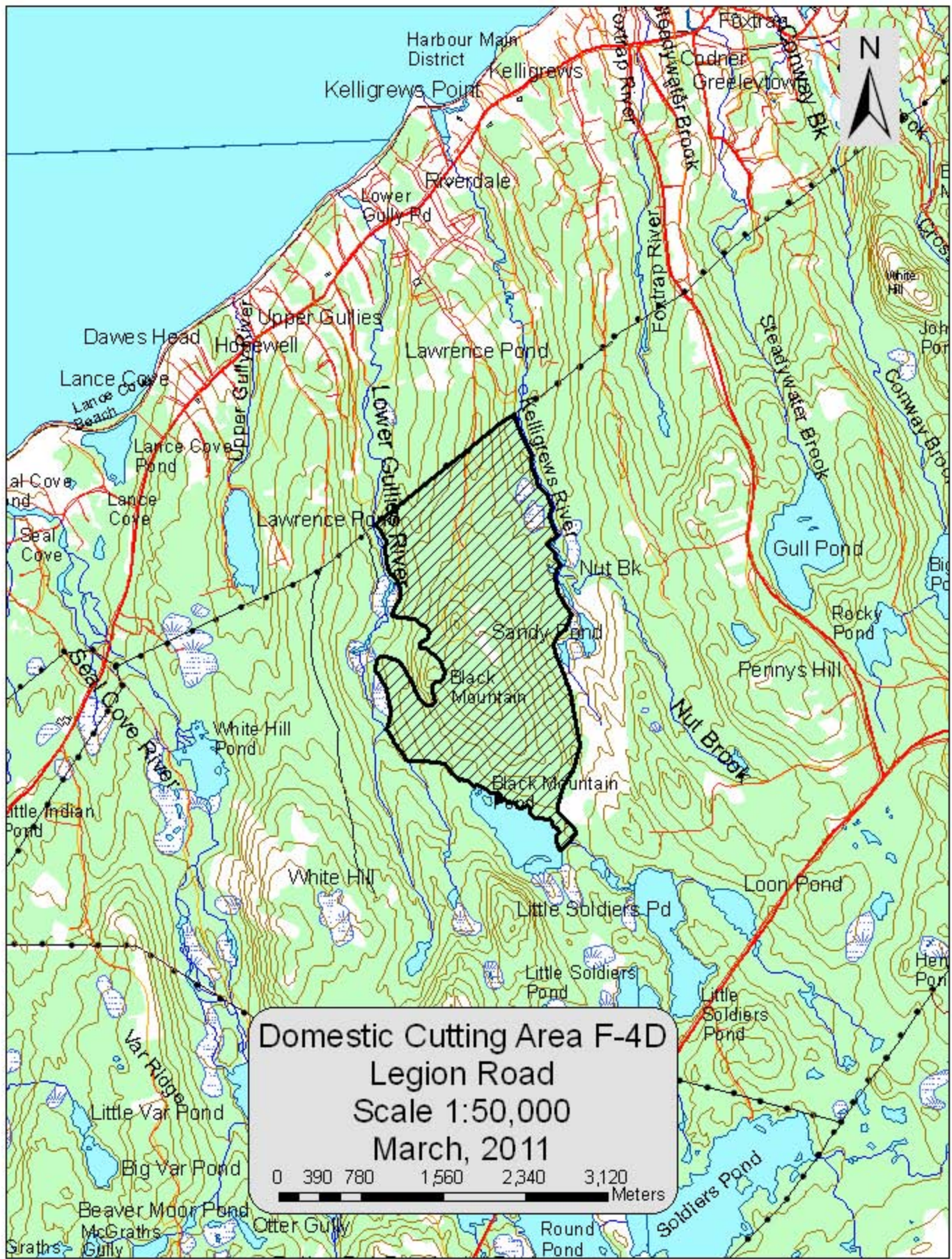






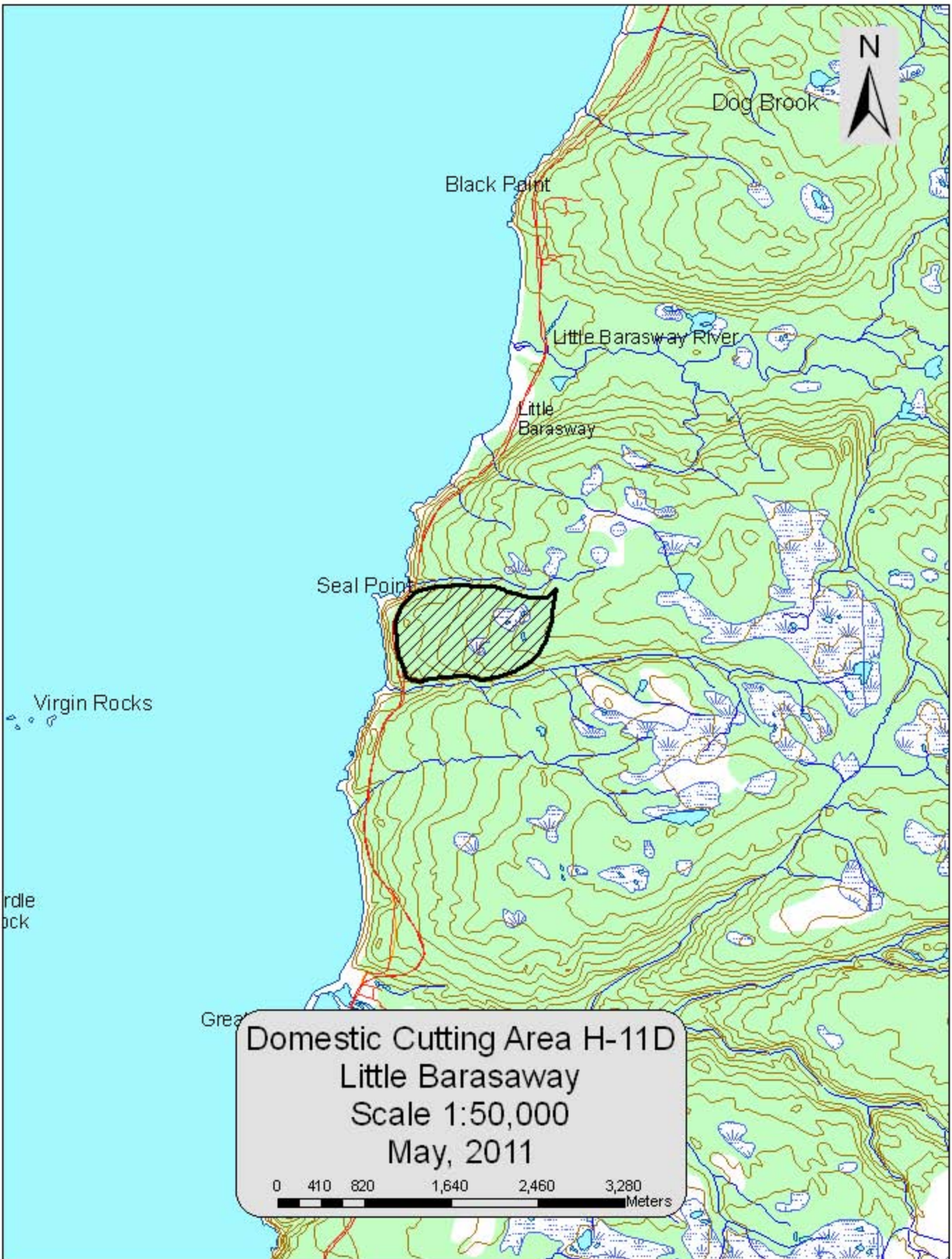


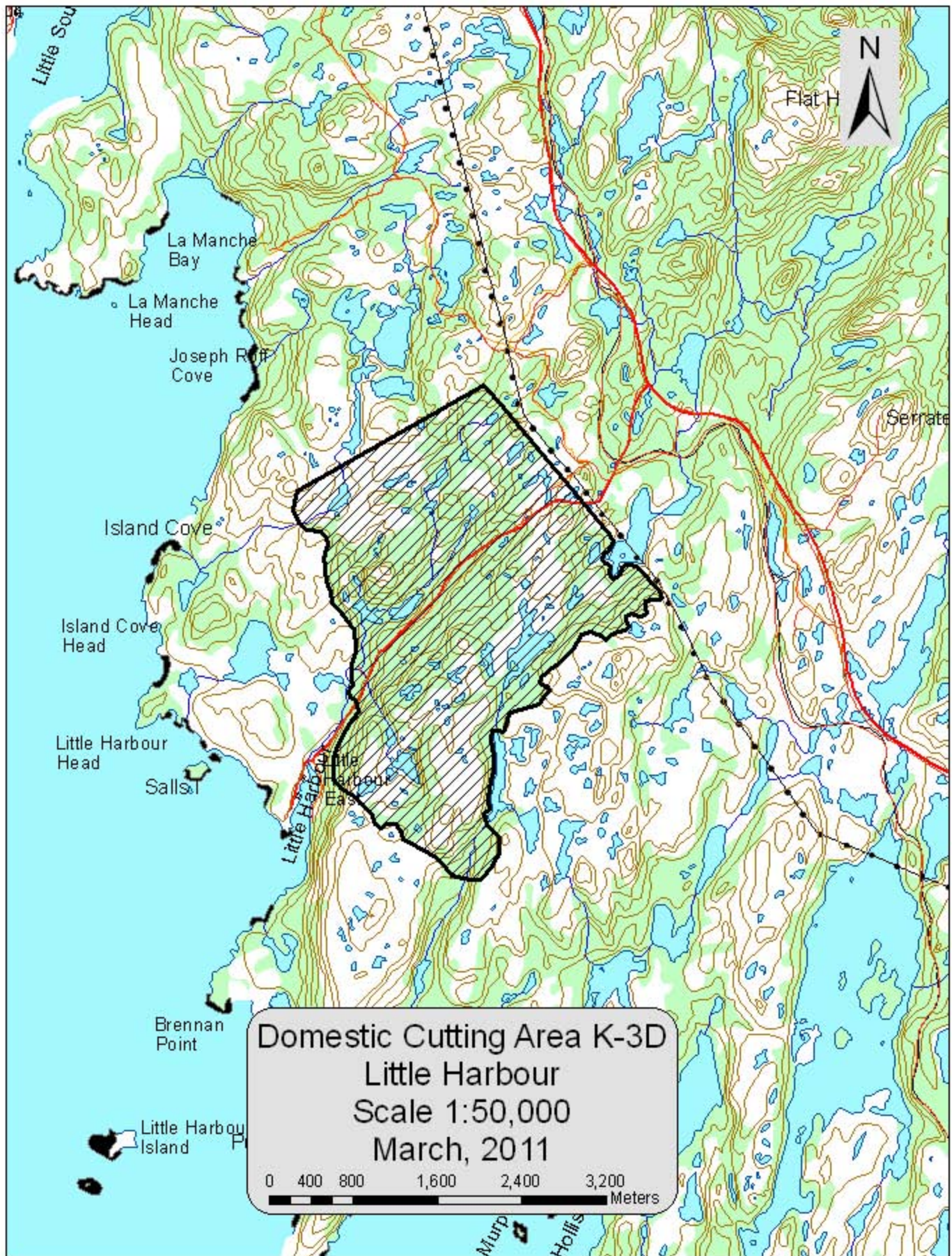
Domestic Cutting Area A-8D
 Lees Gully
 Scale 1:50,000
 March, 2011
 0 400 800 1,600 2,400 3,200 Meters

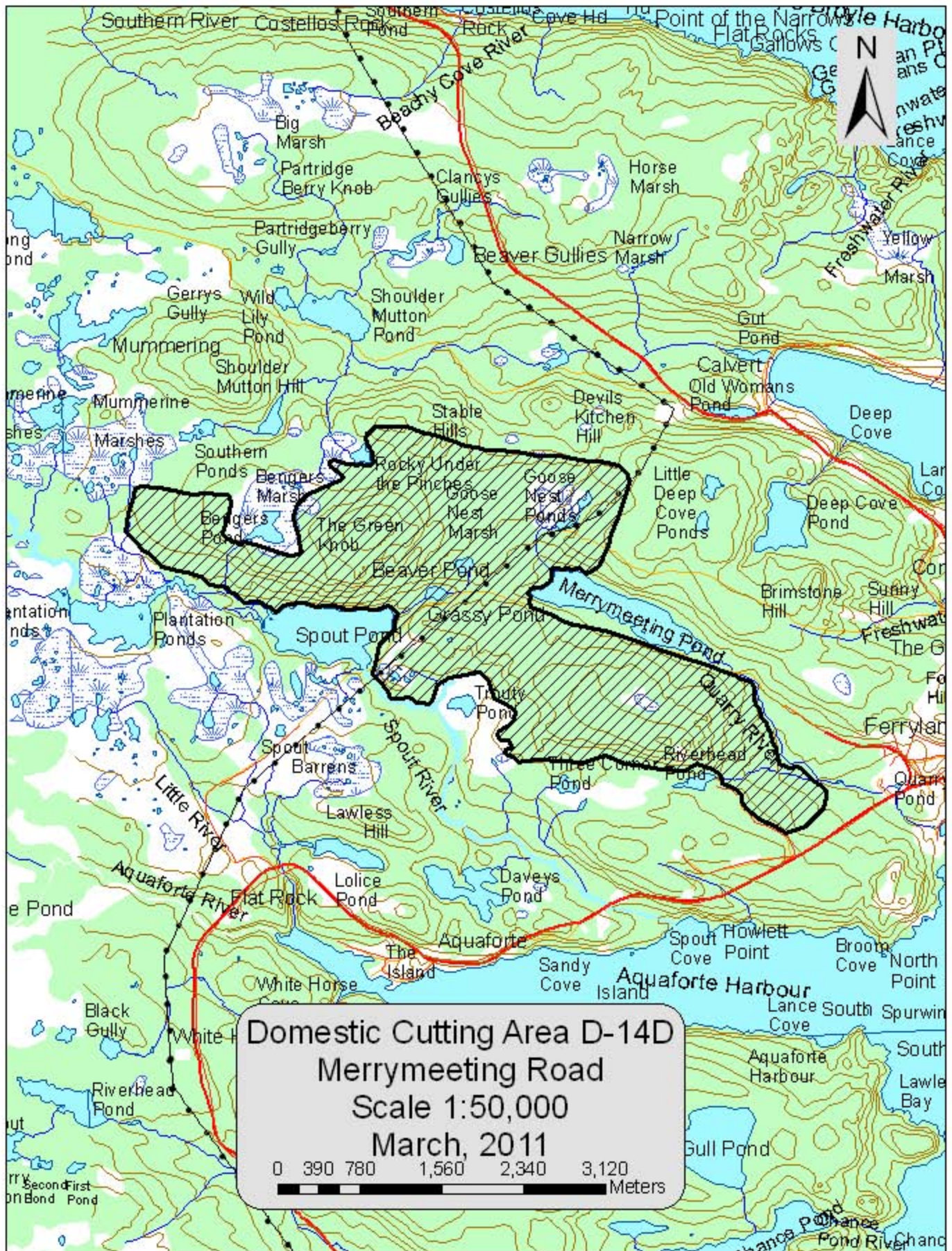


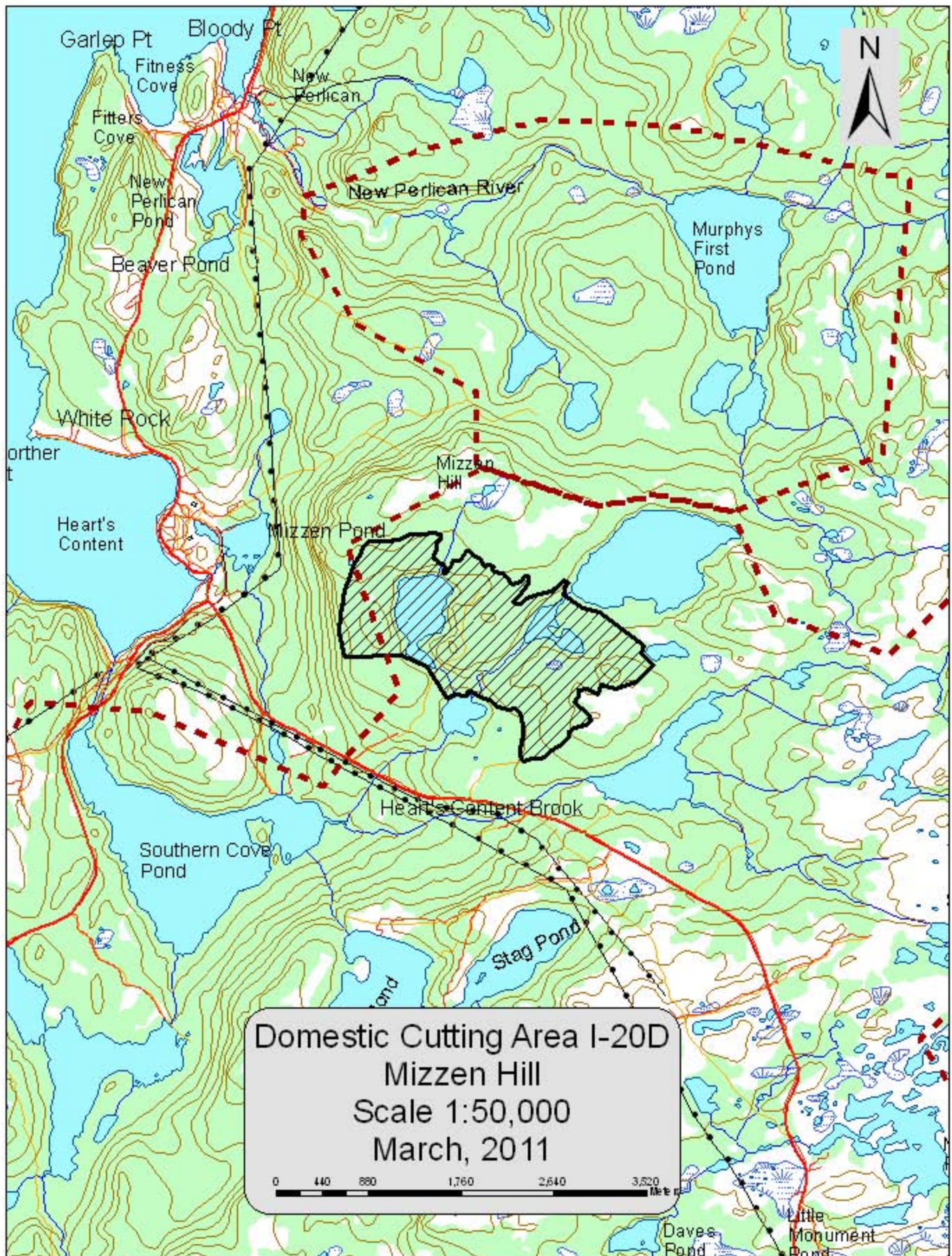
Domestic Cutting Area F-4D
Legion Road
Scale 1:50,000
March, 2011

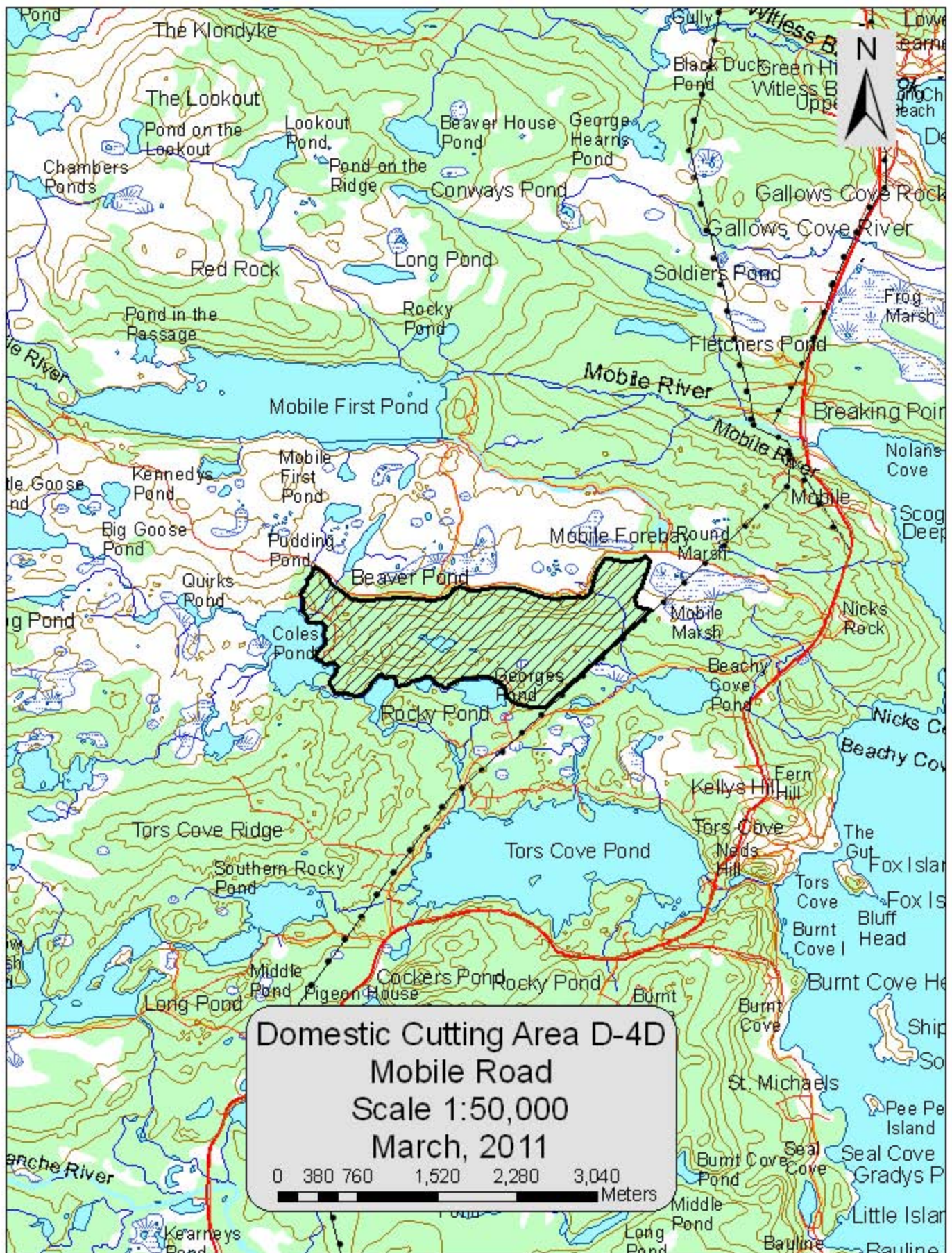
0 390 780 1,560 2,340 3,120 Meters





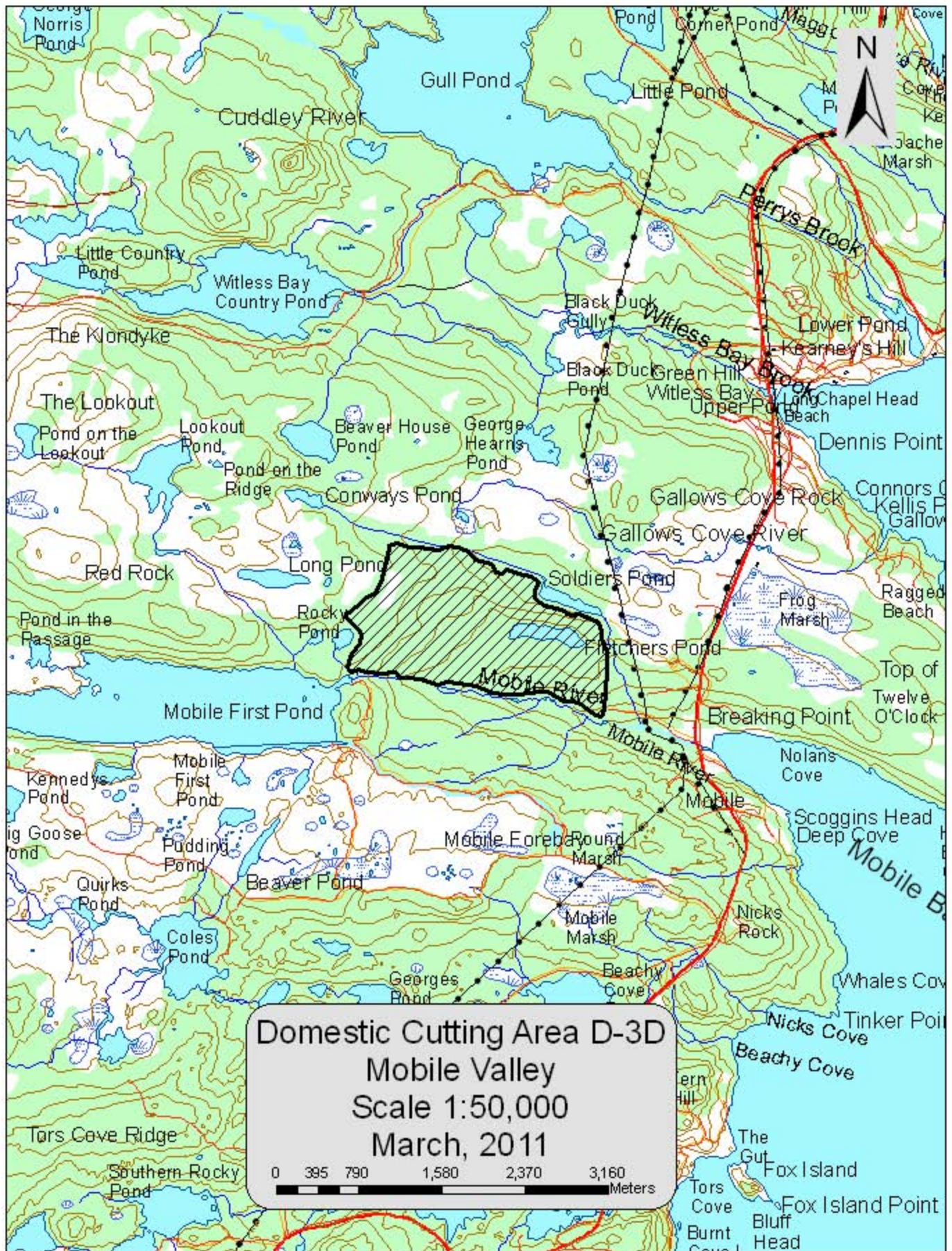


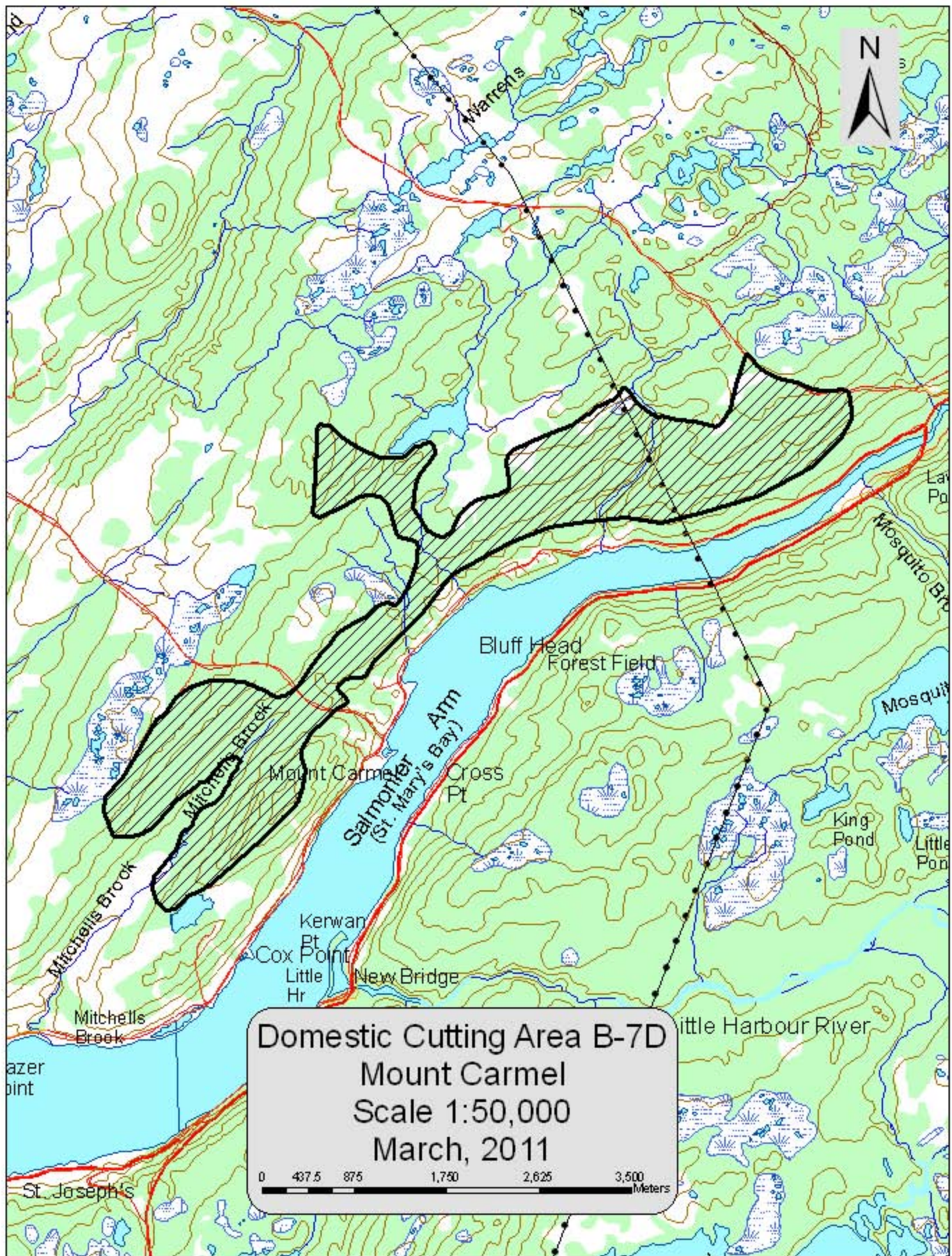


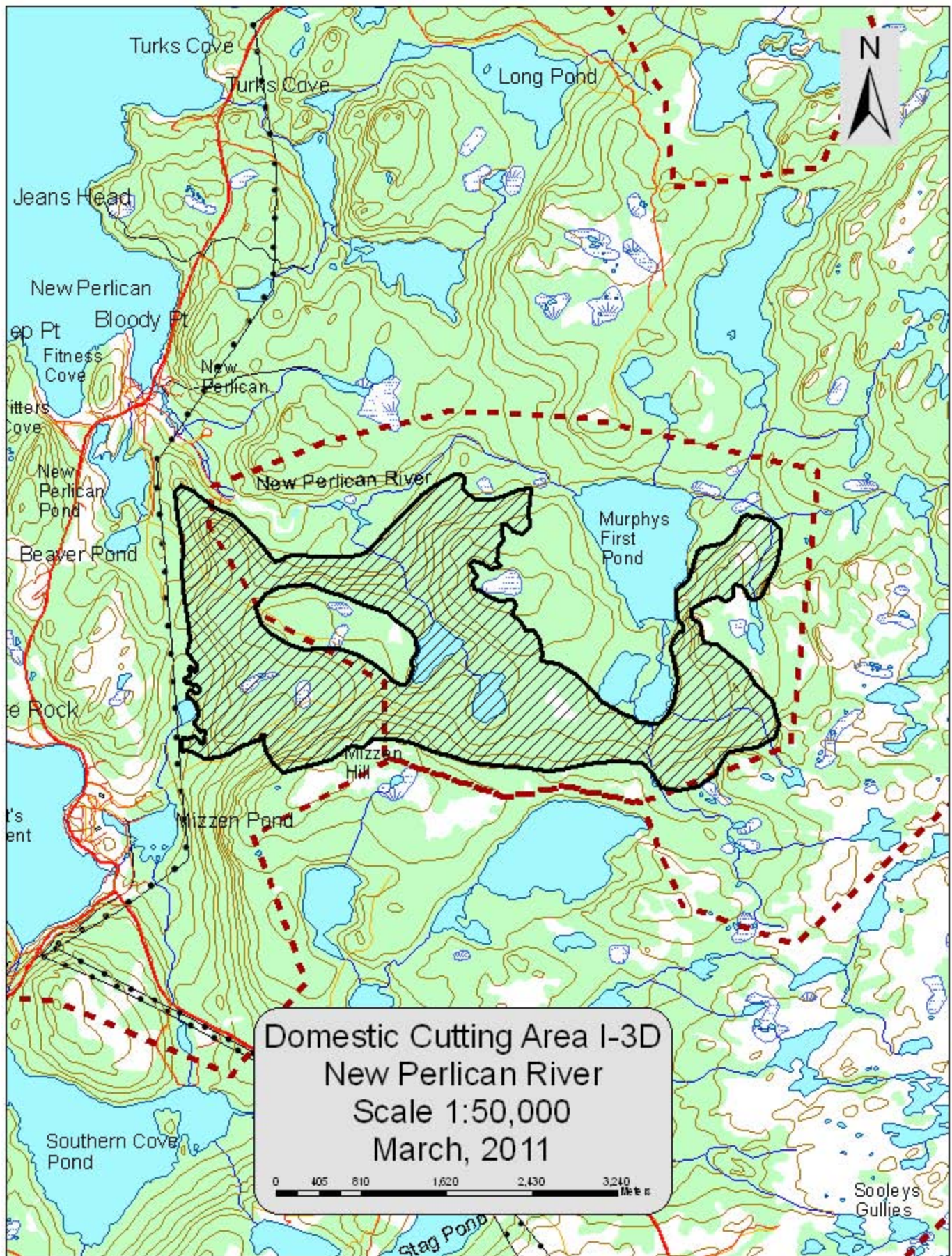


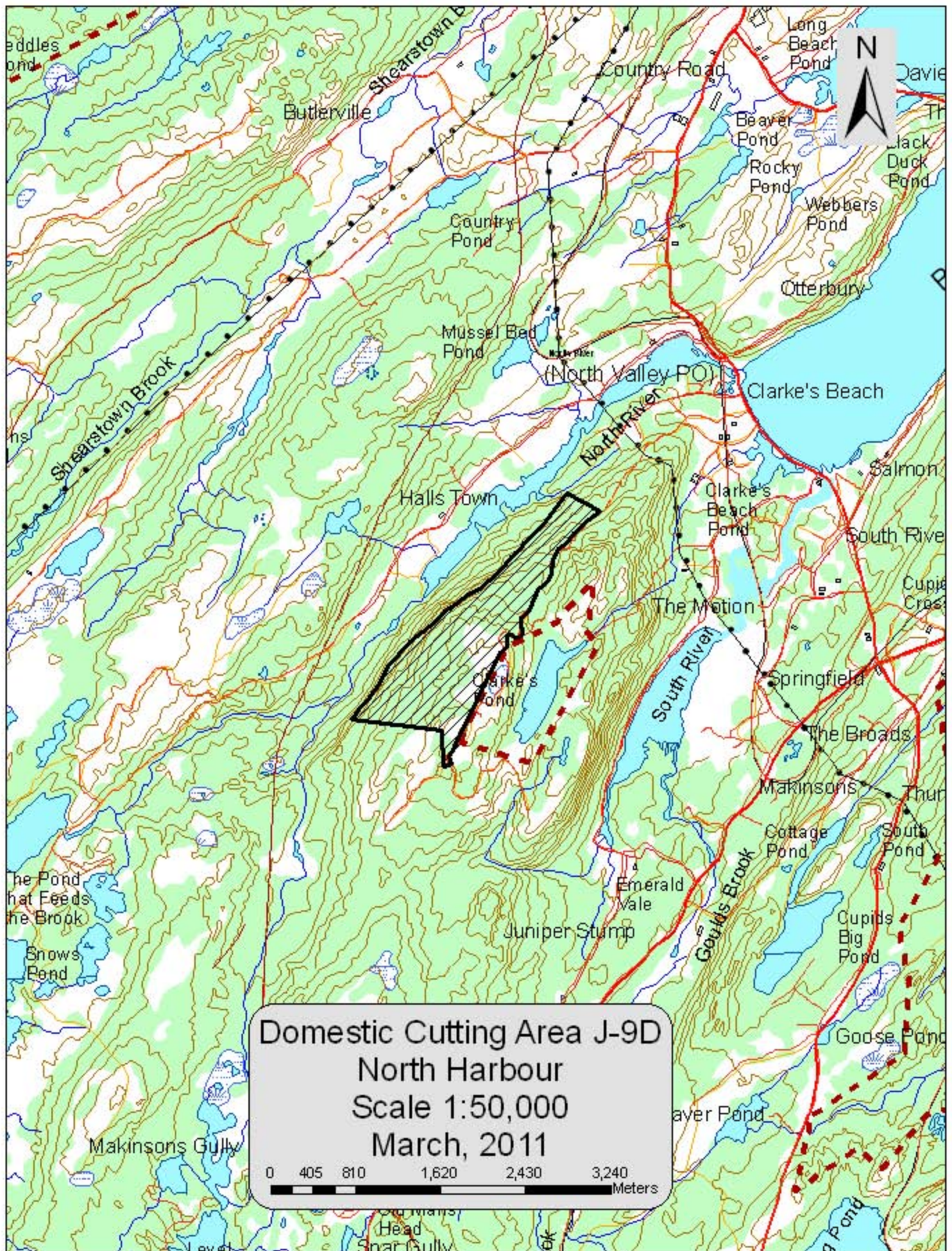
Domestic Cutting Area D-4D
Mobile Road
Scale 1:50,000
March, 2011

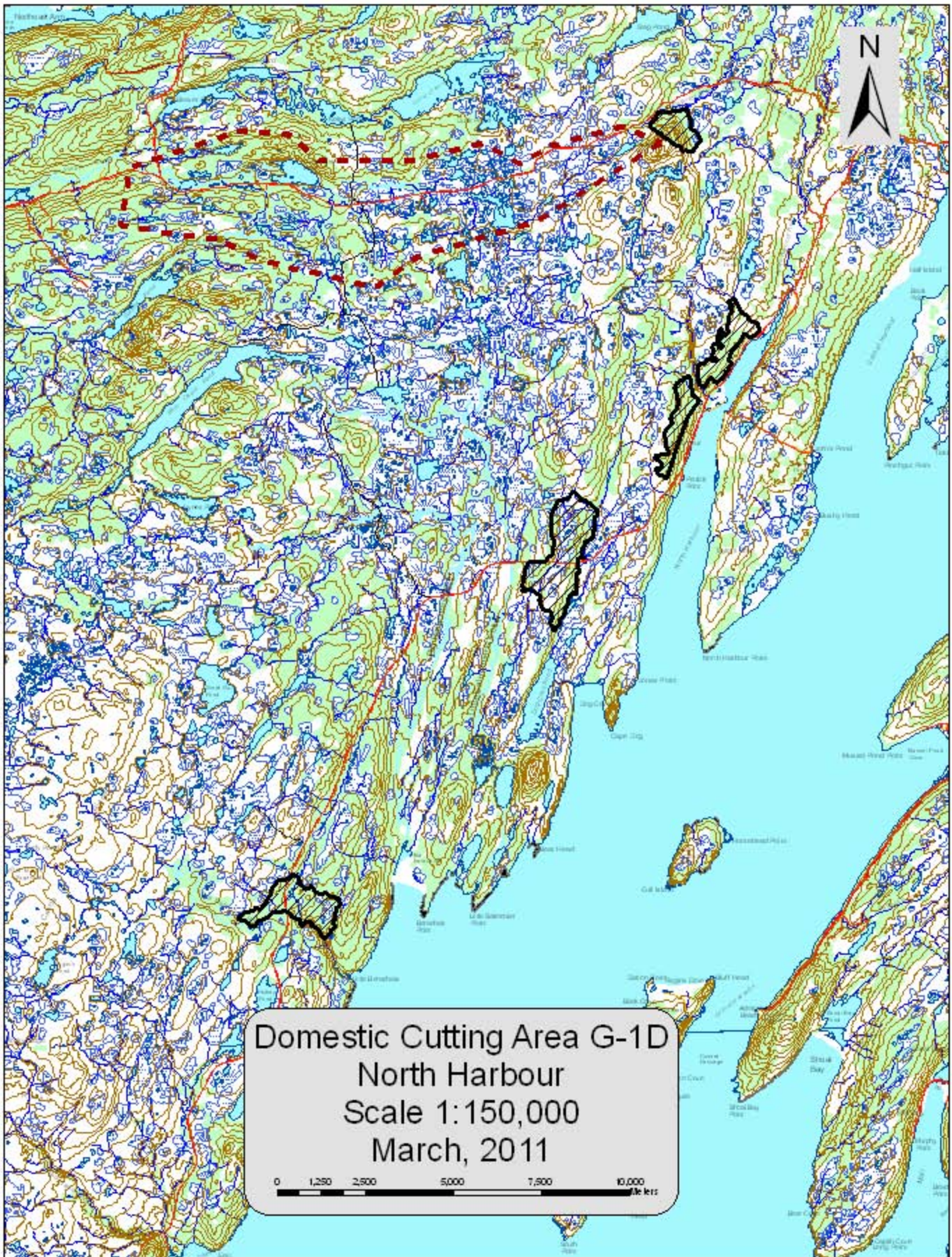
0 380 760 1,520 2,280 3,040 Meters





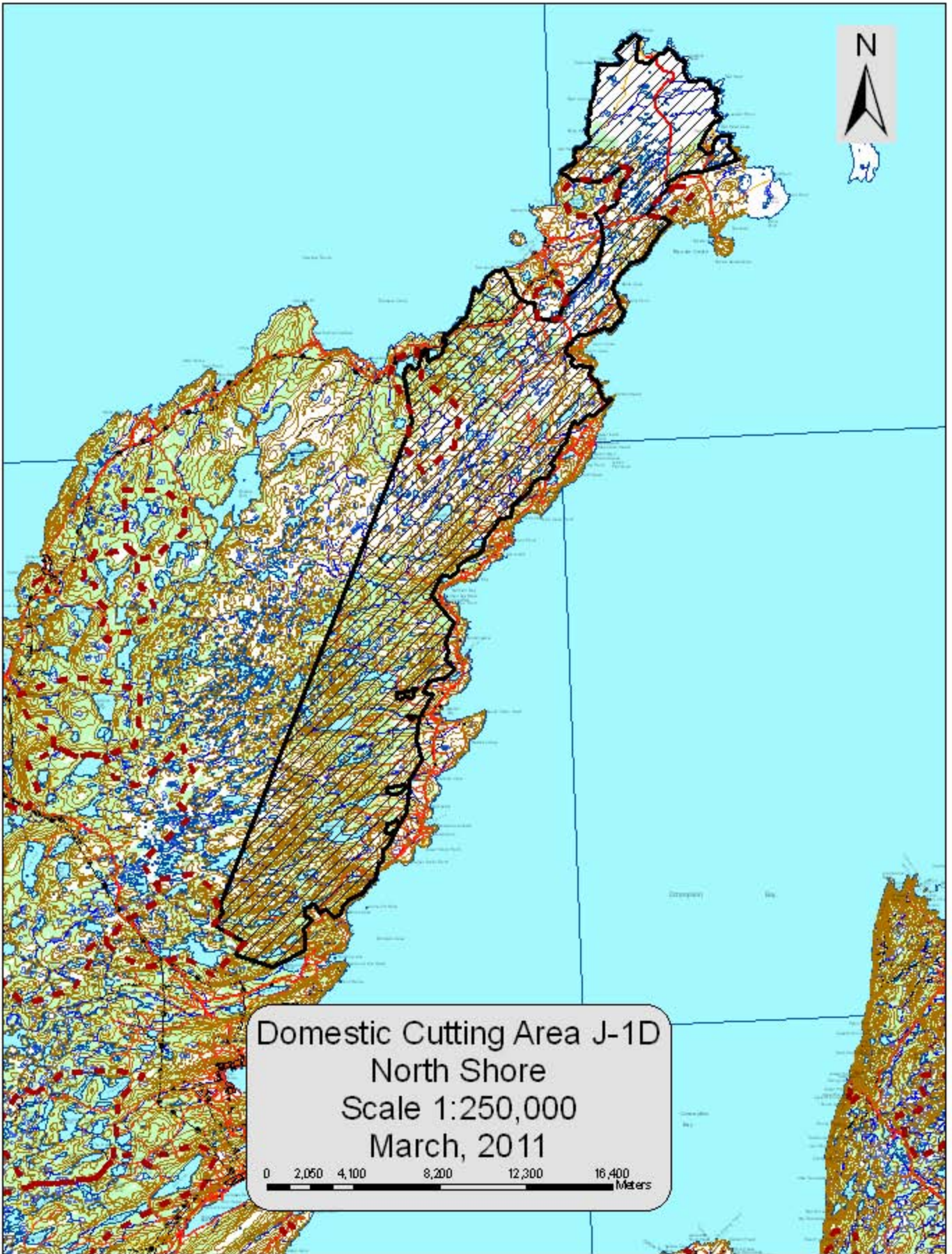






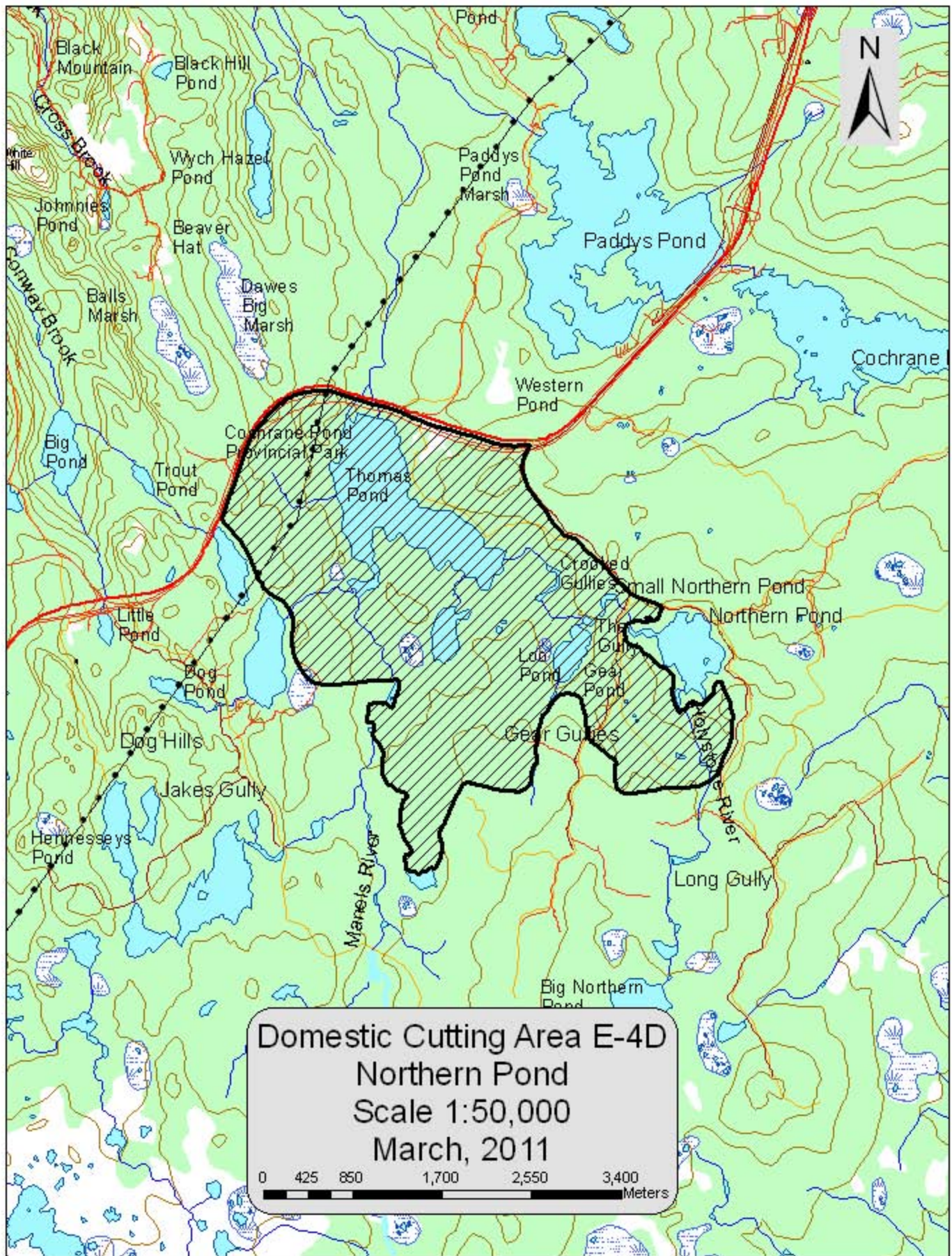
Domestic Cutting Area G-1D
North Harbour
Scale 1:150,000
March, 2011

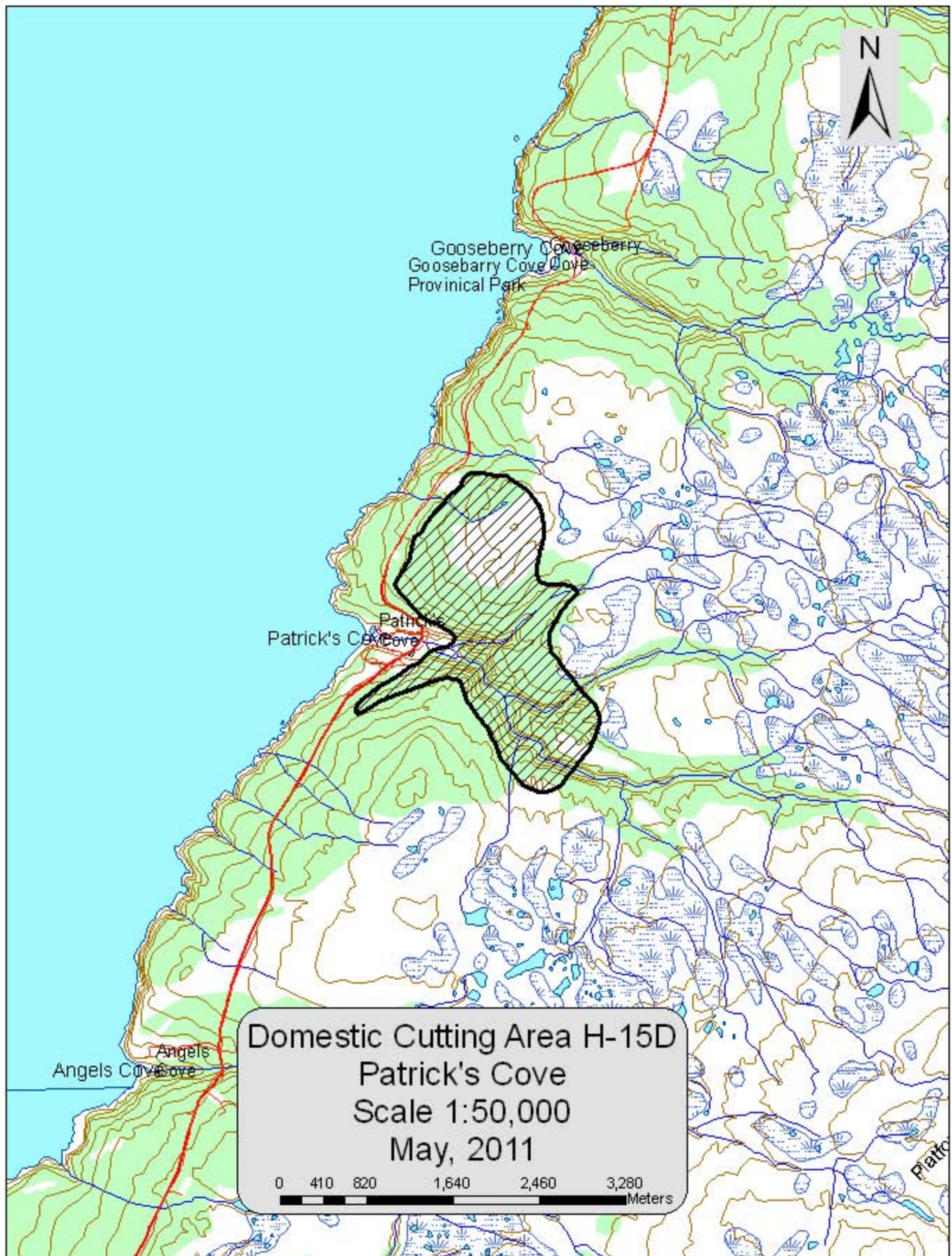




Domestic Cutting Area J-1D
North Shore
Scale 1:250,000
March, 2011

0 2,050 4,100 8,200 12,300 16,400 Meters





Gooseberry Cove
Gooseberry Cove
Provincial Park

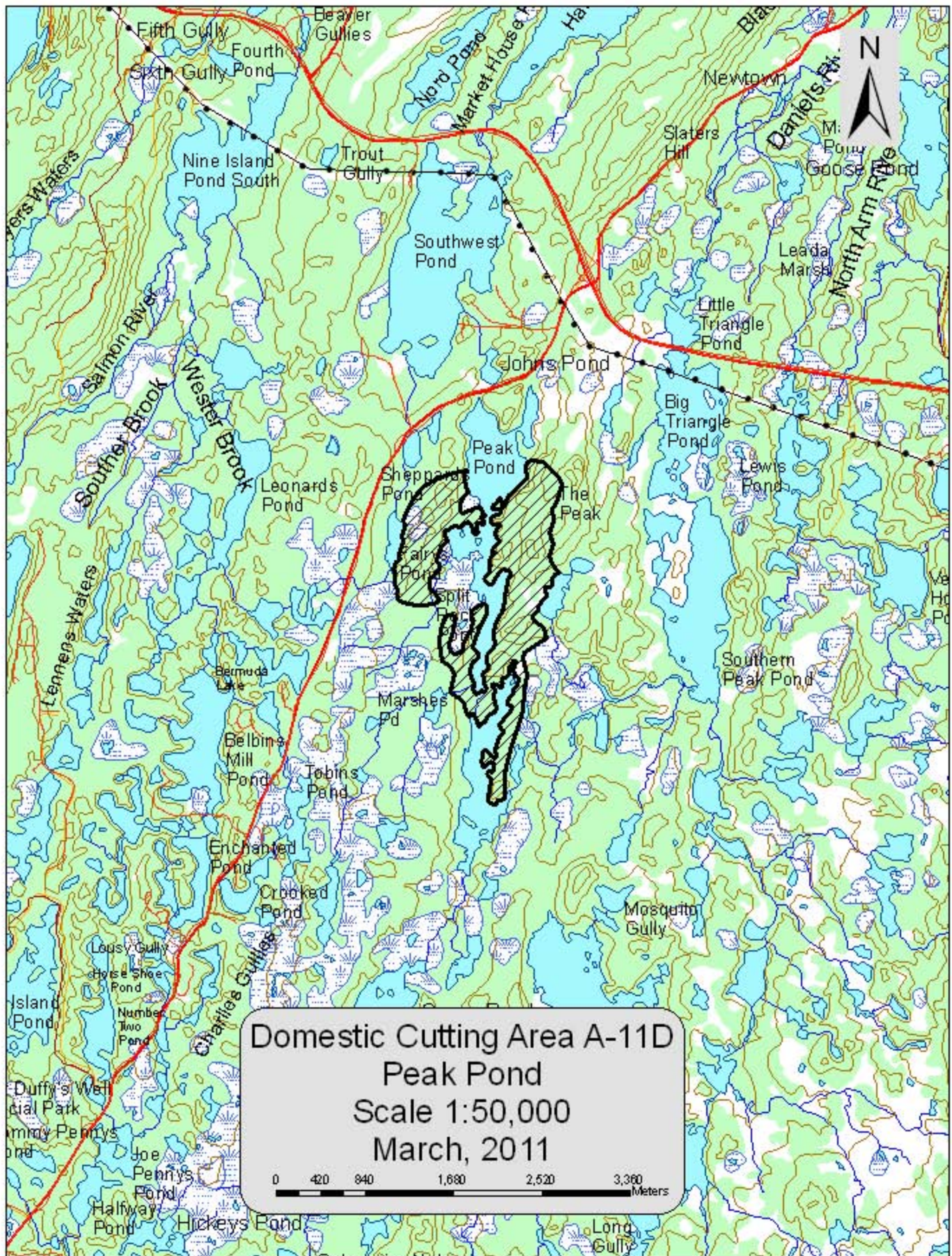
Patrick's Cove

Angels Cove


Domestic Cutting Area H-15D
Patrick's Cove
Scale 1:50,000
May, 2011

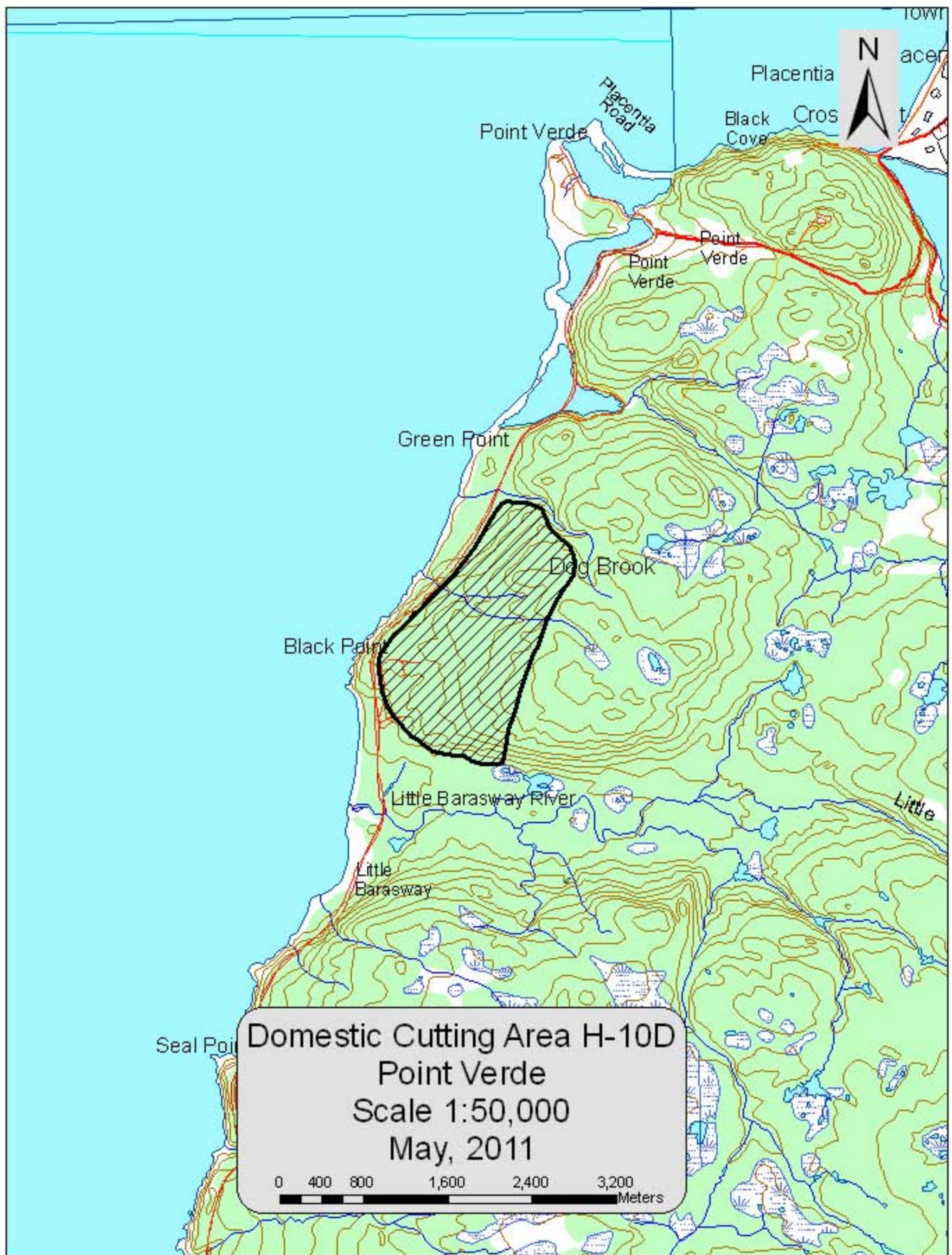
0 410 820 1,640 2,460 3,280 Meters

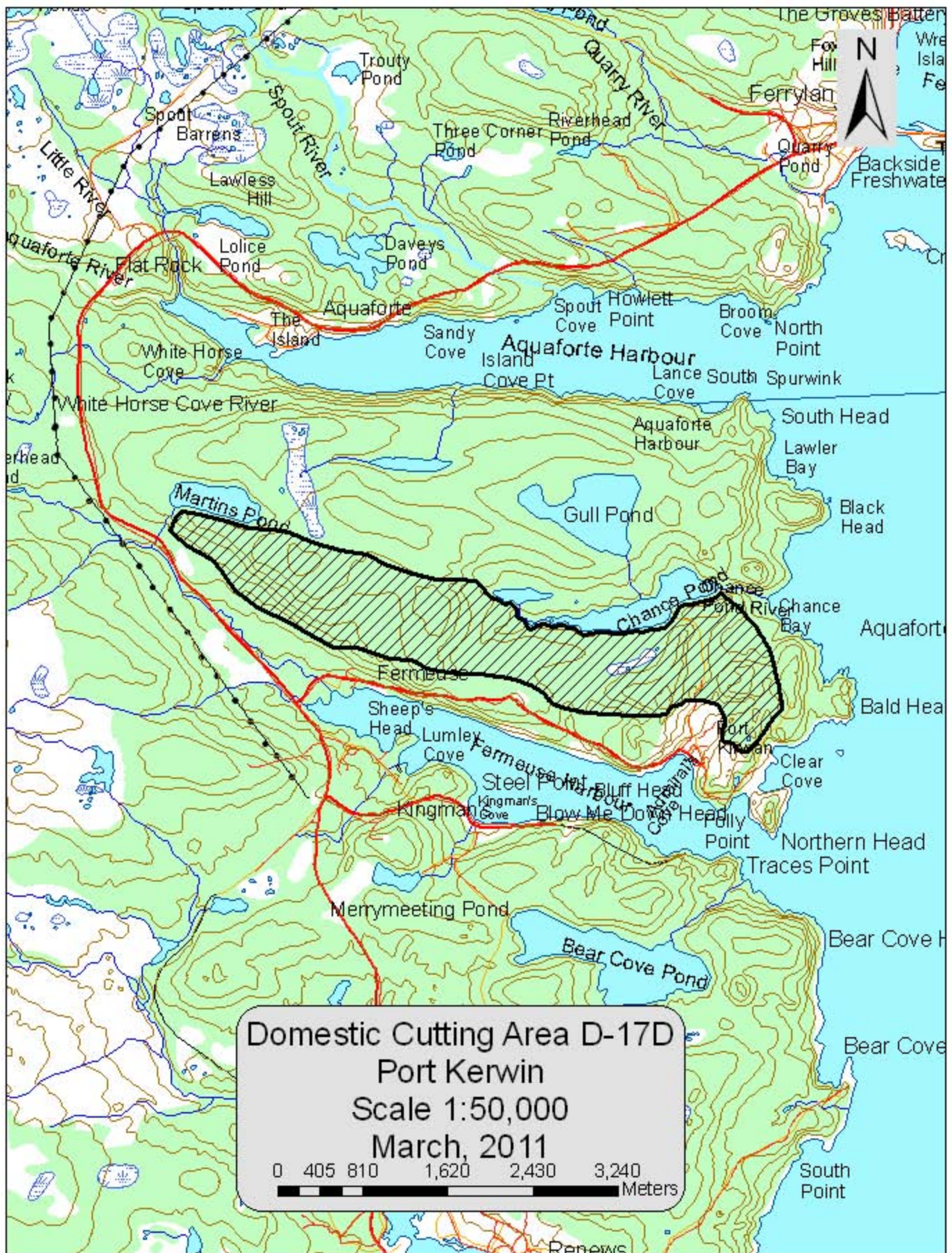
Plate

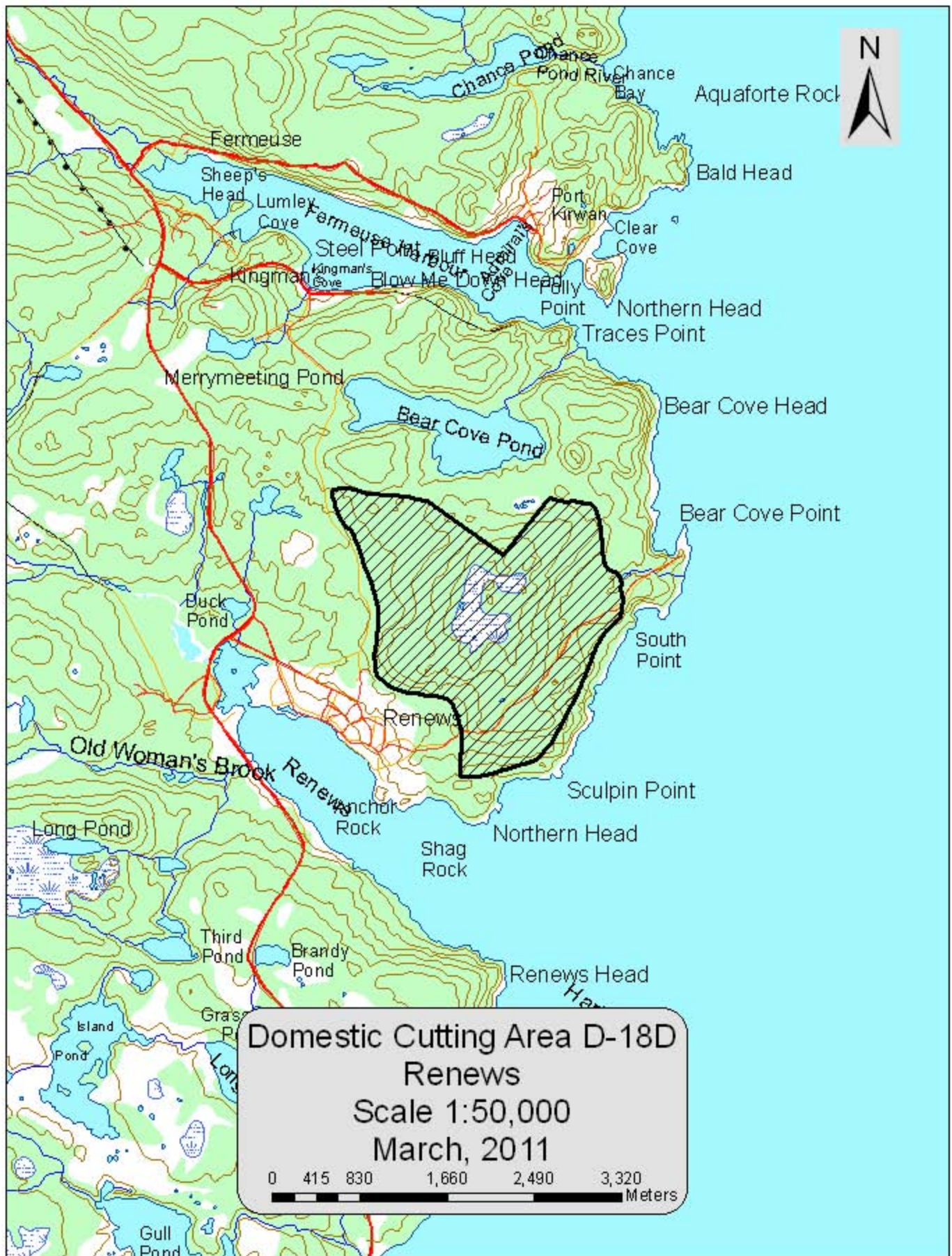


Domestic Cutting Area A-11D
Peak Pond
Scale 1:50,000
March, 2011



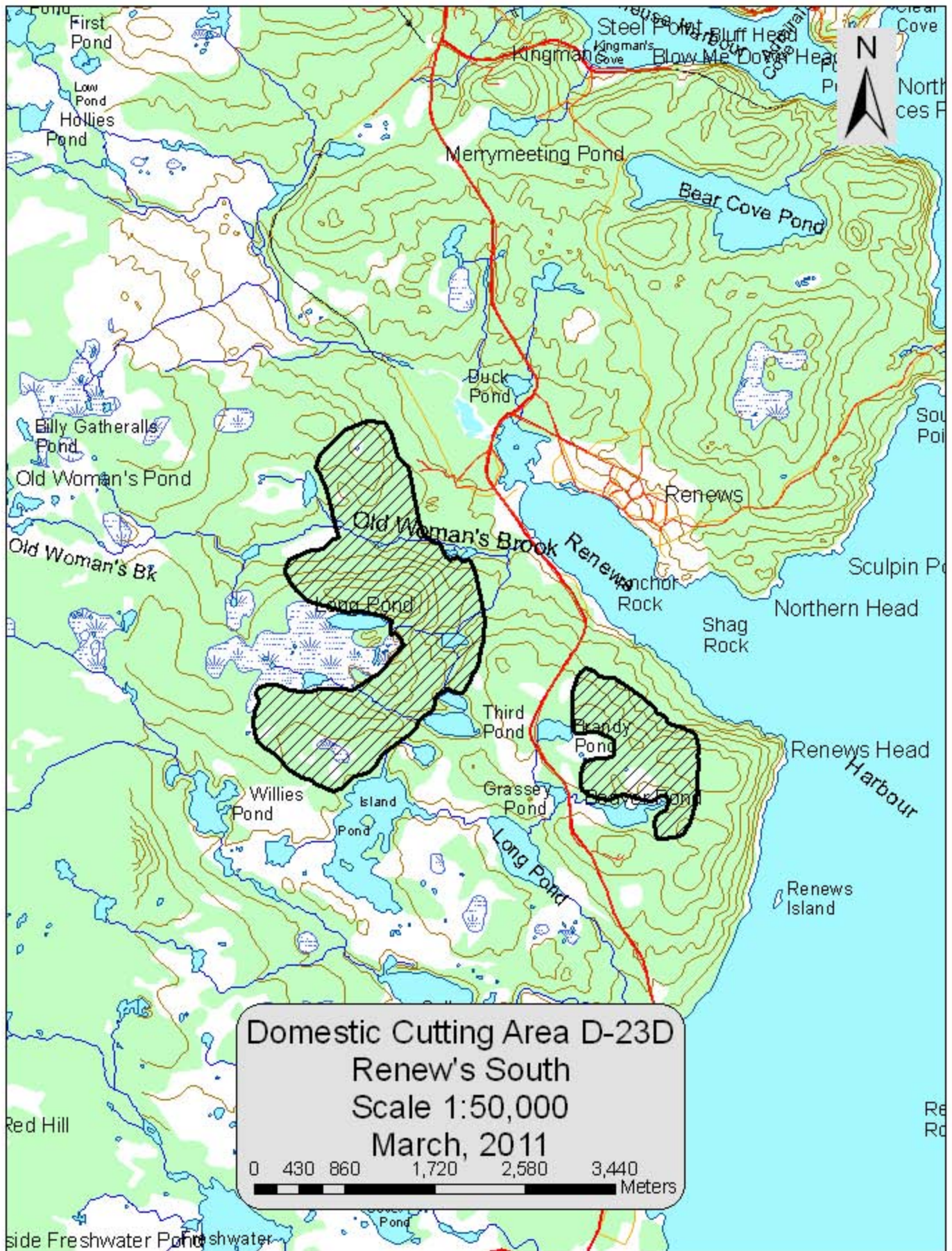


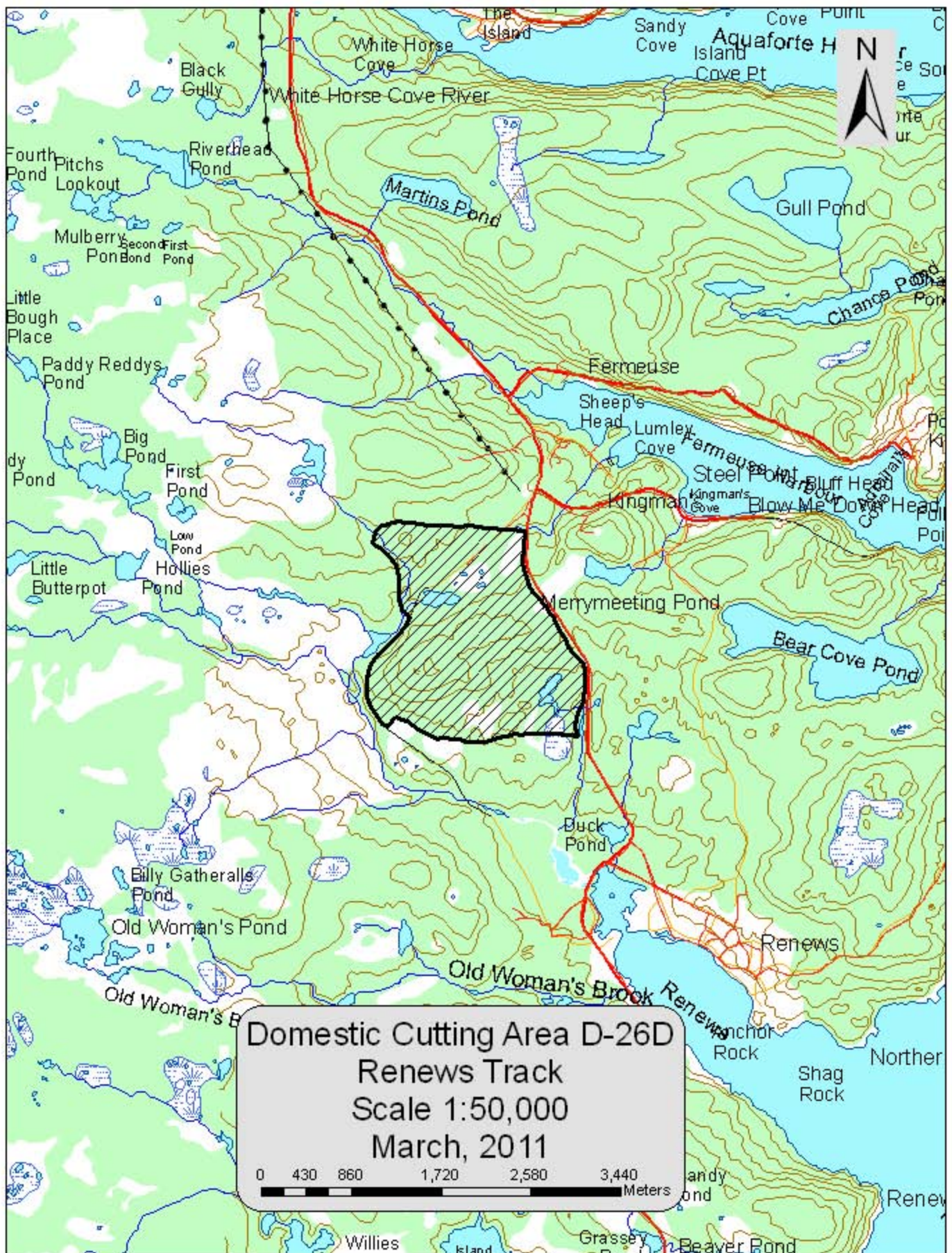


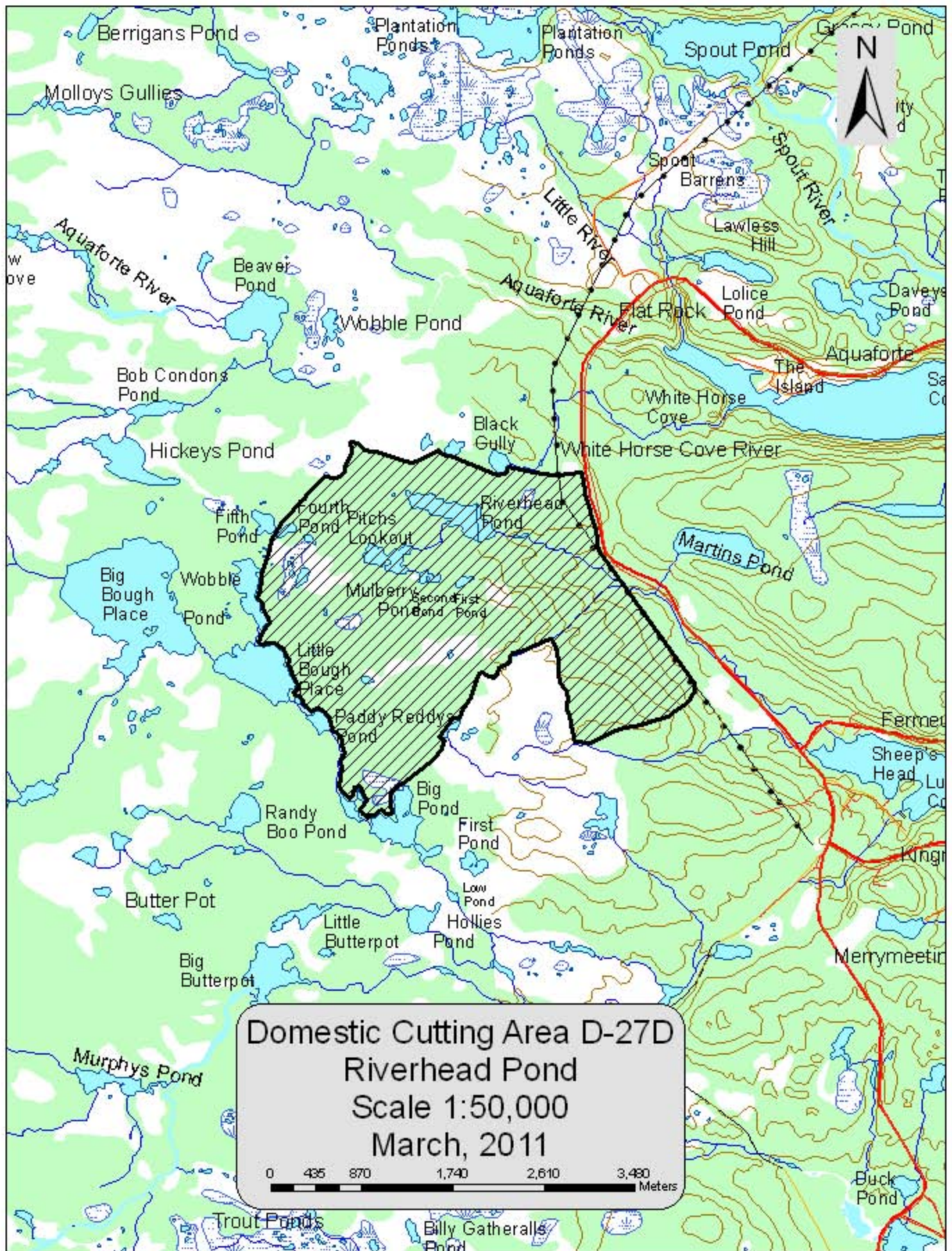


Domestic Cutting Area D-18D
Renew's
Scale 1:50,000
March, 2011

0 415 830 1,660 2,490 3,320 Meters

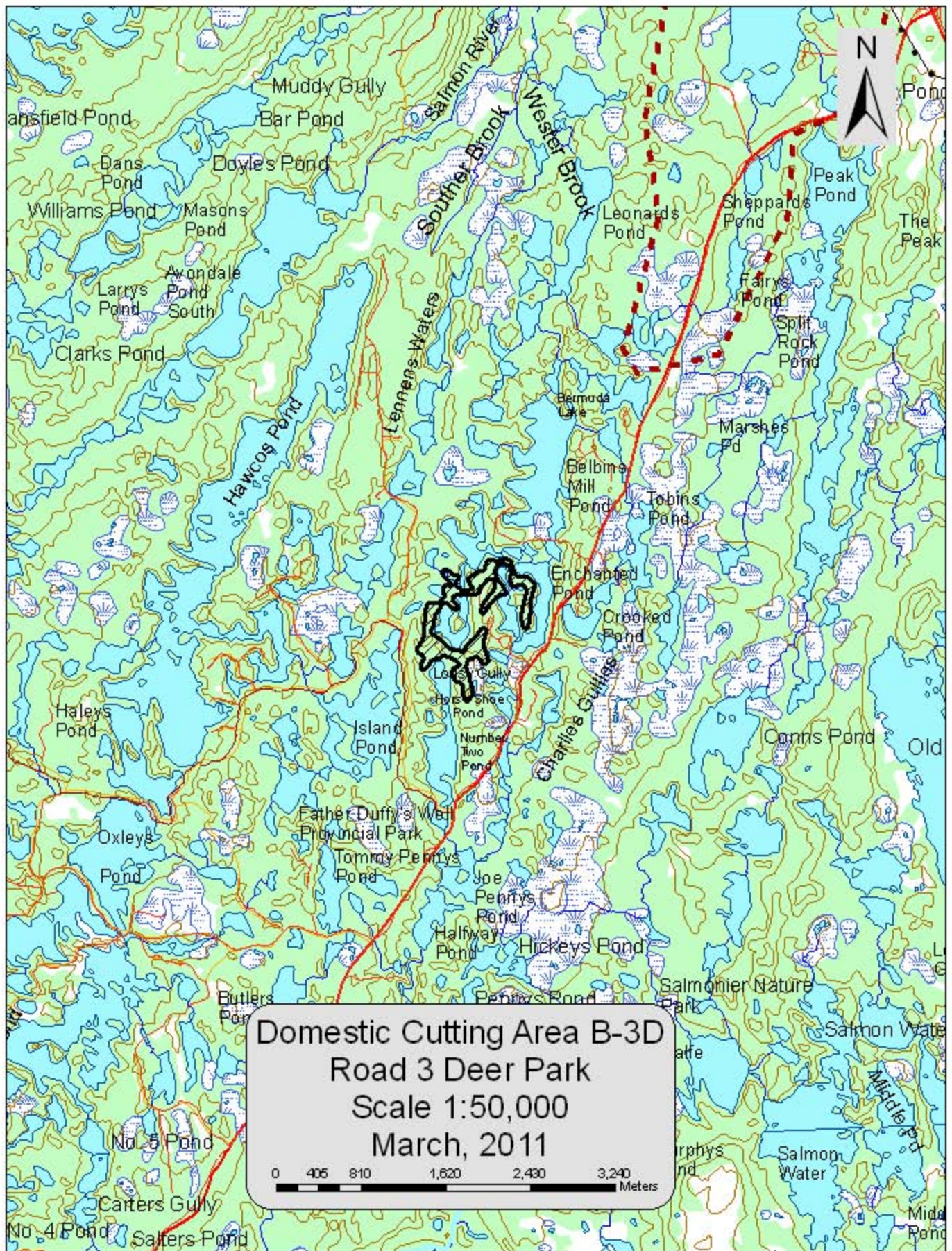


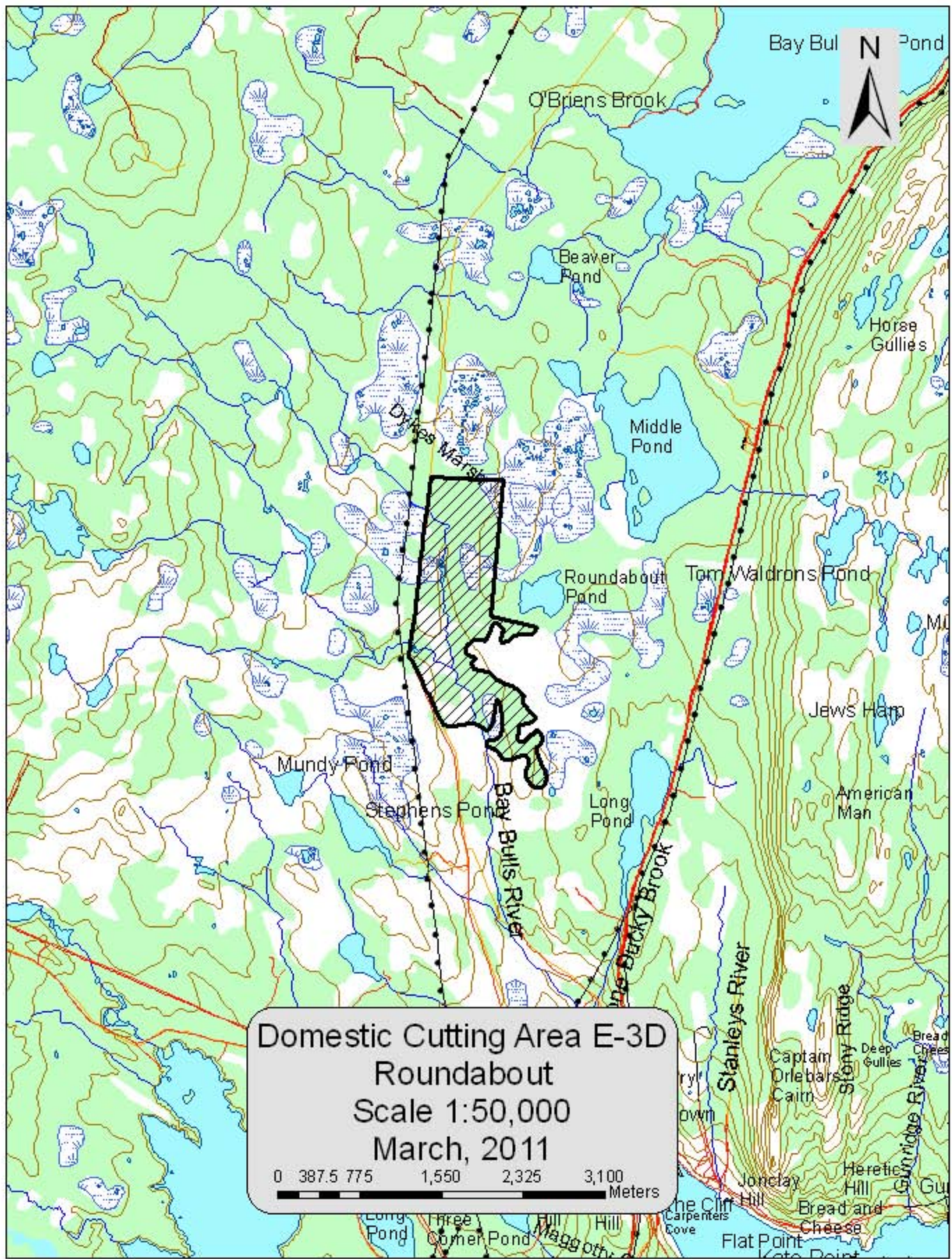




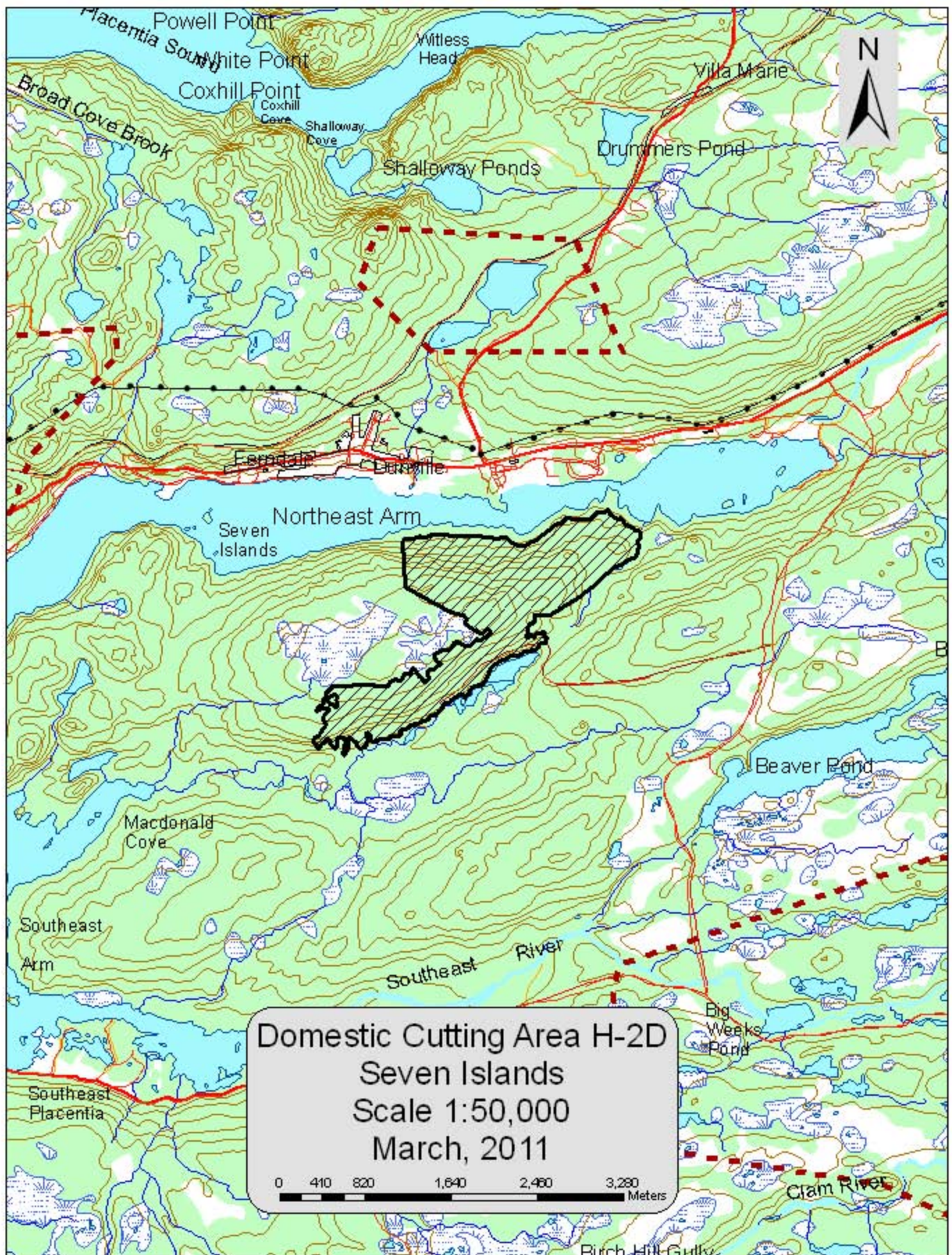
Domestic Cutting Area D-27D
Riverhead Pond
Scale 1:50,000
March, 2011

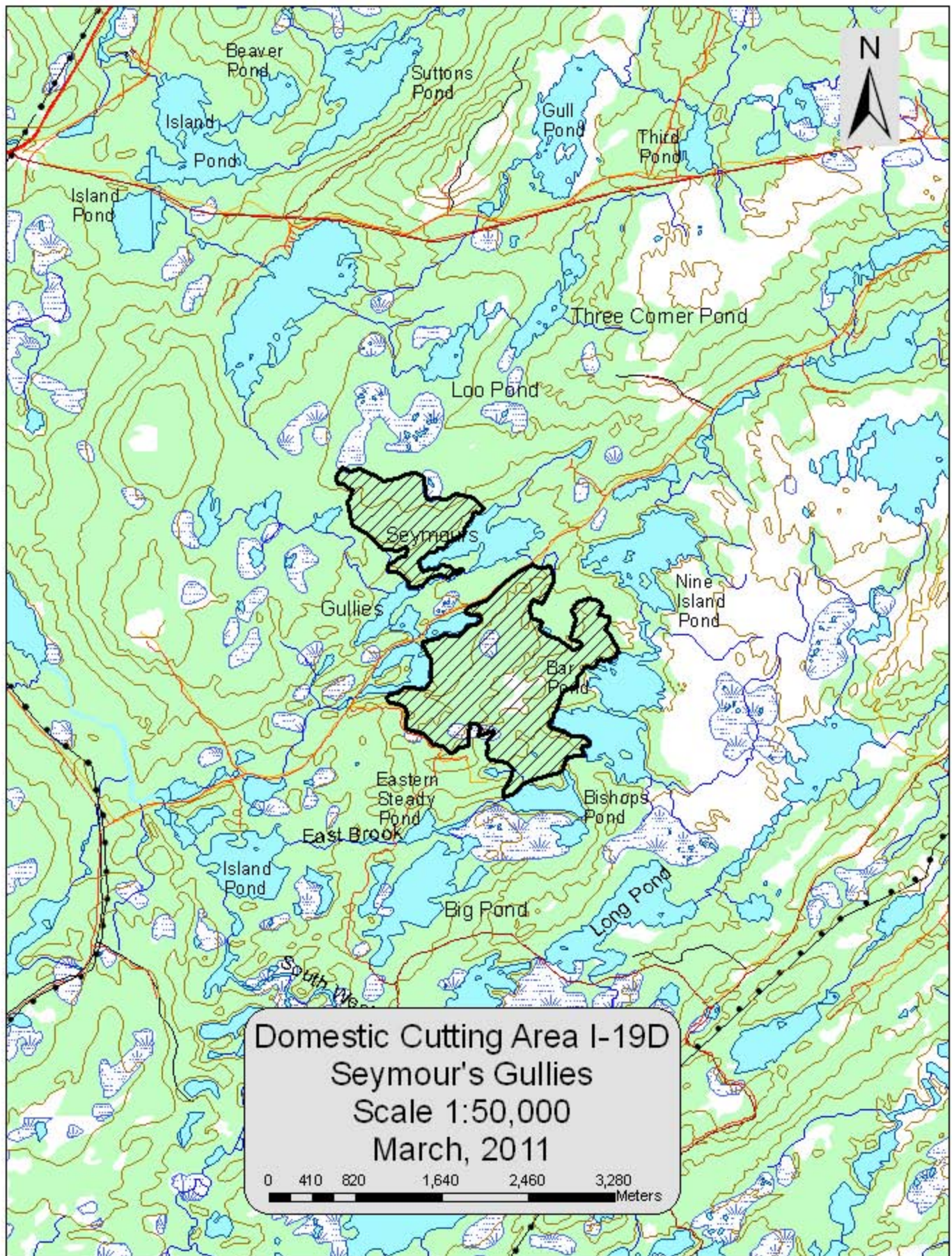
0 435 870 1,740 2,610 3,480 Meters





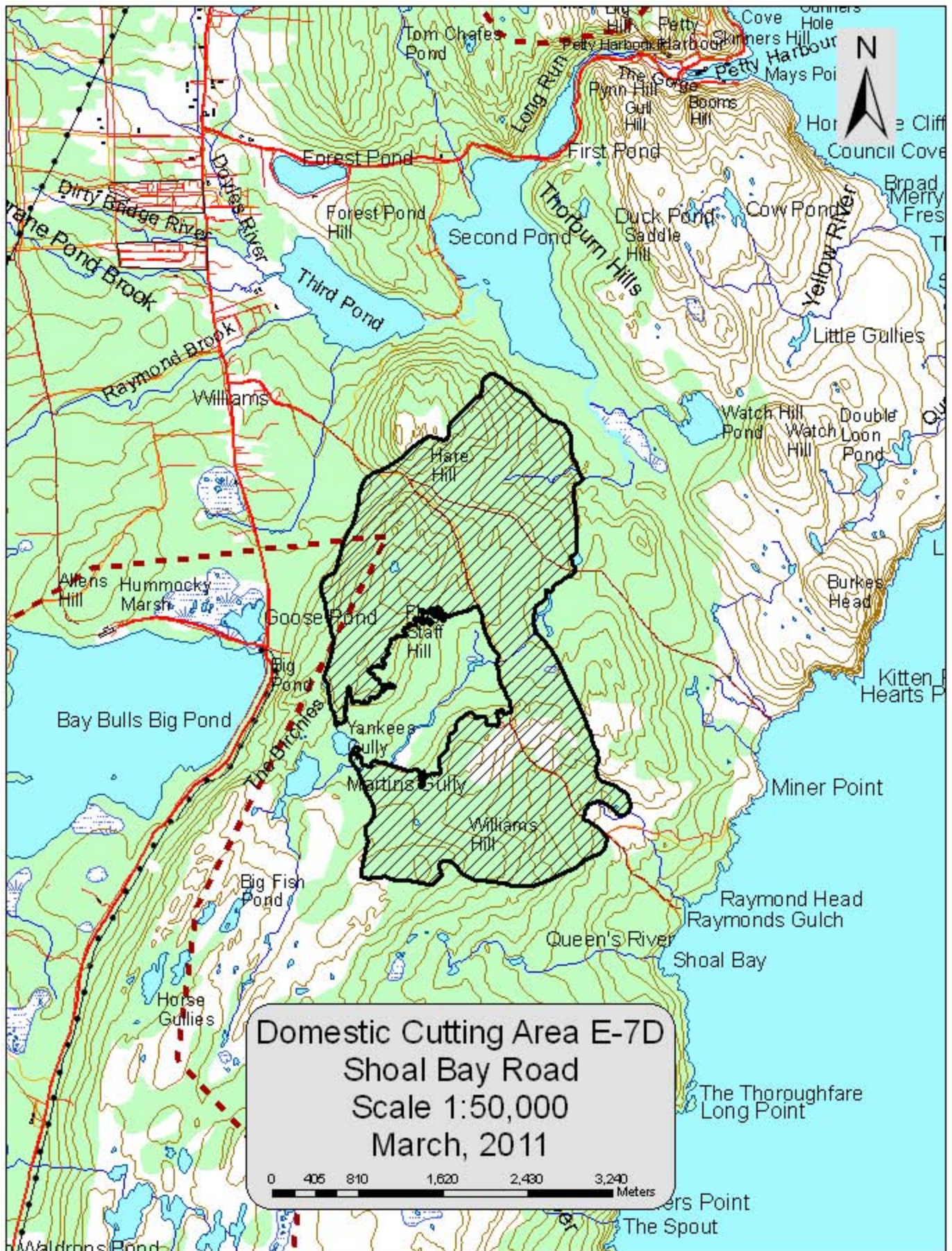
Domestic Cutting Area E-3D
 Roundabout
 Scale 1:50,000
 March, 2011
 0 387.5 775 1,550 2,325 3,100 Meters





Domestic Cutting Area I-19D
Seymour's Gullies
Scale 1:50,000
March, 2011

0 410 820 1,640 2,460 3,280
Meters





Avalon



Miners Long Pond

Bluff

Hell Hill Pond

Round Pond

Gulf Rocks

Freshwater River Big Cove

Flag Pond

Freshwater Pond

Gentlemans Head

White Horse Barrens

Louse Pond

Roaring Cove

Freshwater Bay

Lundrigans Gullies

Roaring Cove River

Governor Rock

White Horse

Scrapers Ponds

Flamber Head

Gunners Pond

Deep Cove

Deep Cove Point

Long Point Cove

Long Point

Brigus Pond

Frenchmans Head

Point of the Meadow

Douglas River

Island Pond

Timber Cove Island

Timber Cove Head

Daltons Beach

Pigeon House Pond

Coughlan

Golden Cove Point

Harbour Rock

Admiral's Cove

Island Cove I

Yellow Will

Cape Peninsula

Shores Cove

Island Cove II

Brigus Head

Fairy Pond

Shores Cove

Pic Cove

Tar Cove Point

Southern Pond

Beachy Cove Hd

Admiral's Cove Head

Trousers Cove Point

Castella Rock

Point of the Narrows

Pic Cove Head

Point Dennis

Beachy Cove River

Point of the Narrows

Admiral's Cove

Point Dennis

Clancys Gullies

Sheeps Hd

Admiral's Cove

Point Dennis

Shoulder Mutton Pond

Horse

Freshwater Point

Leckies Rock

Stable Hills

Devils Kitchen

Point

Shipwreck Point

Deep Cove

Pond

Deep Cove

Shag Rock Cove

Deep Cove

Pond

Deep Cove

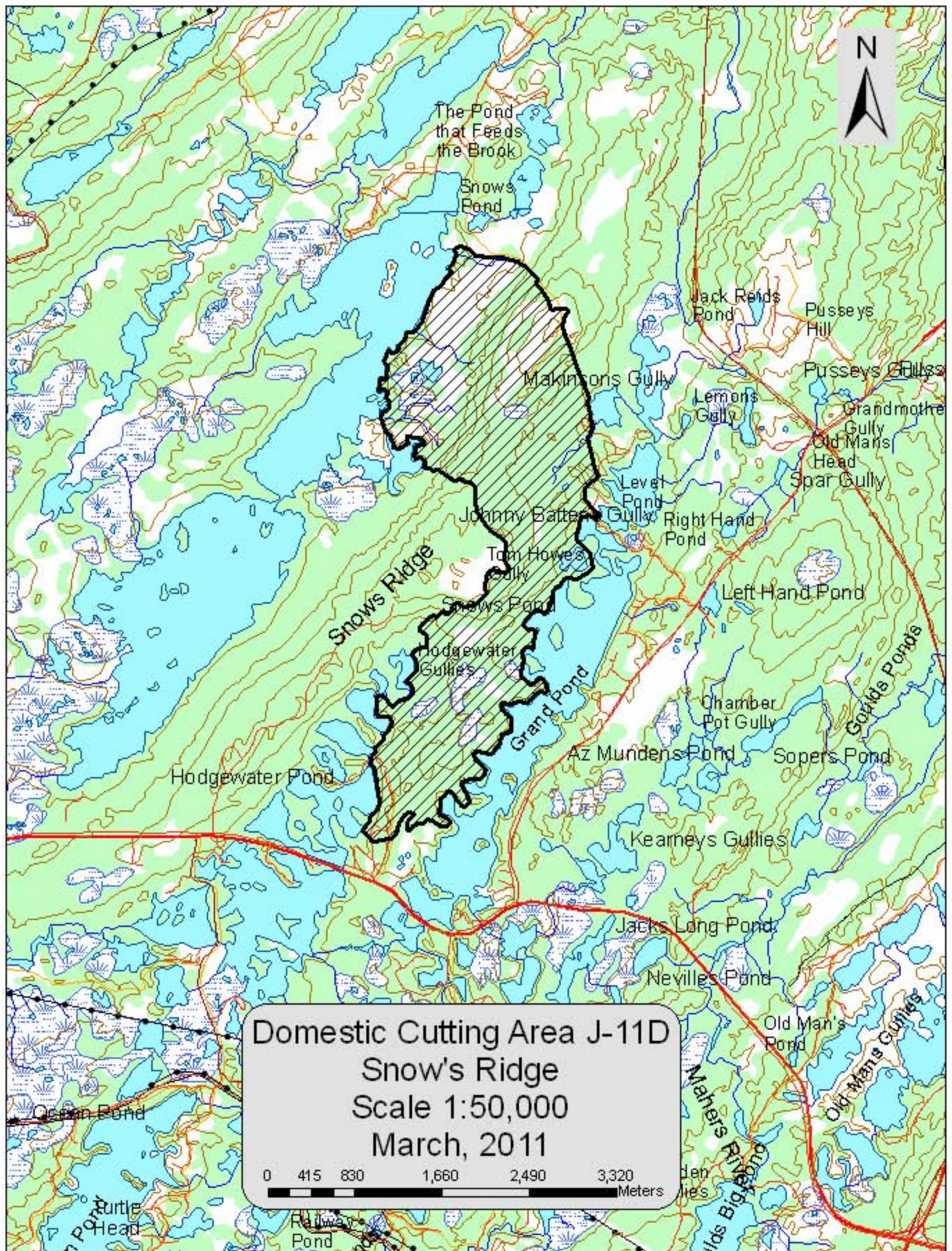
Shag Rock Cove

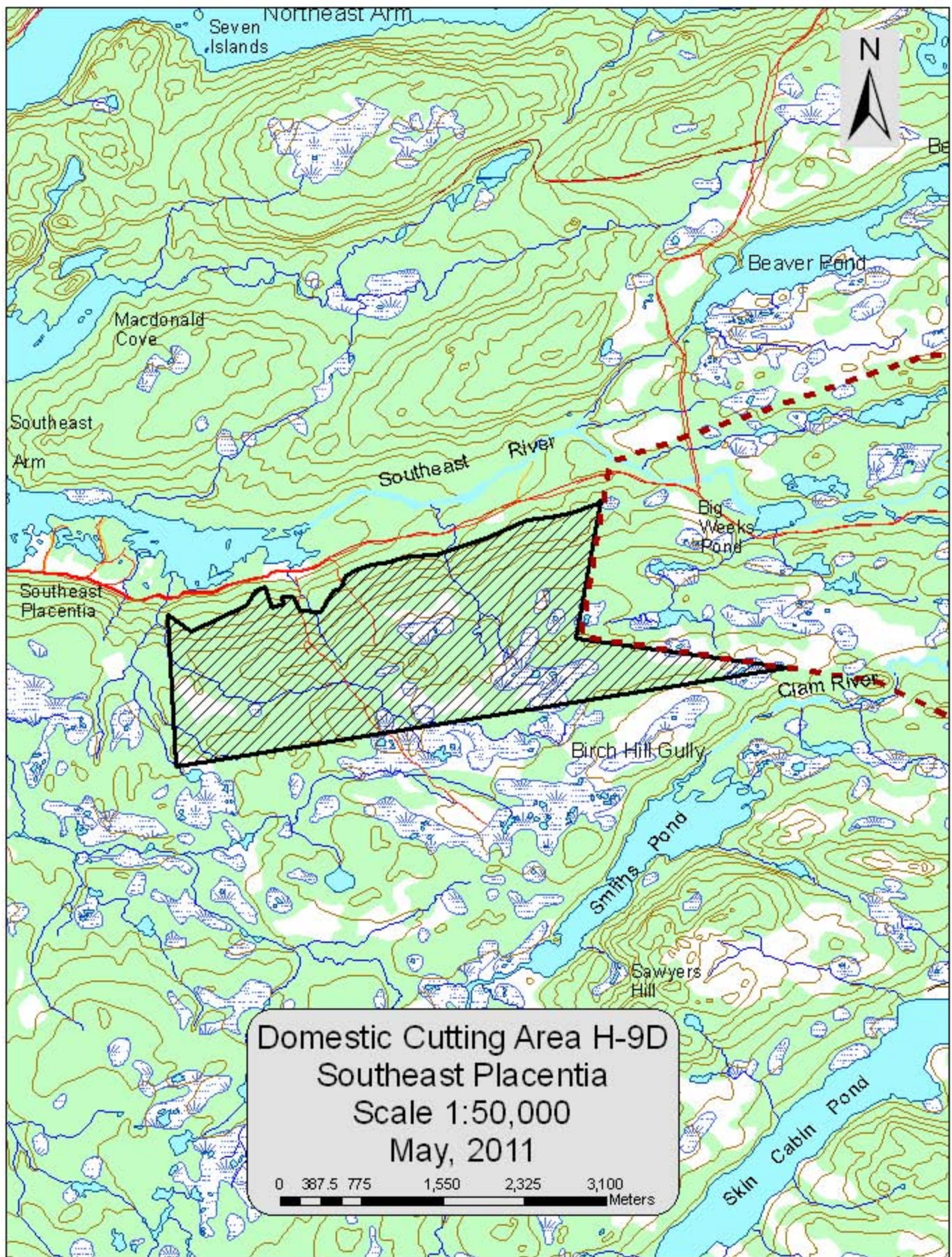
Deep Cove

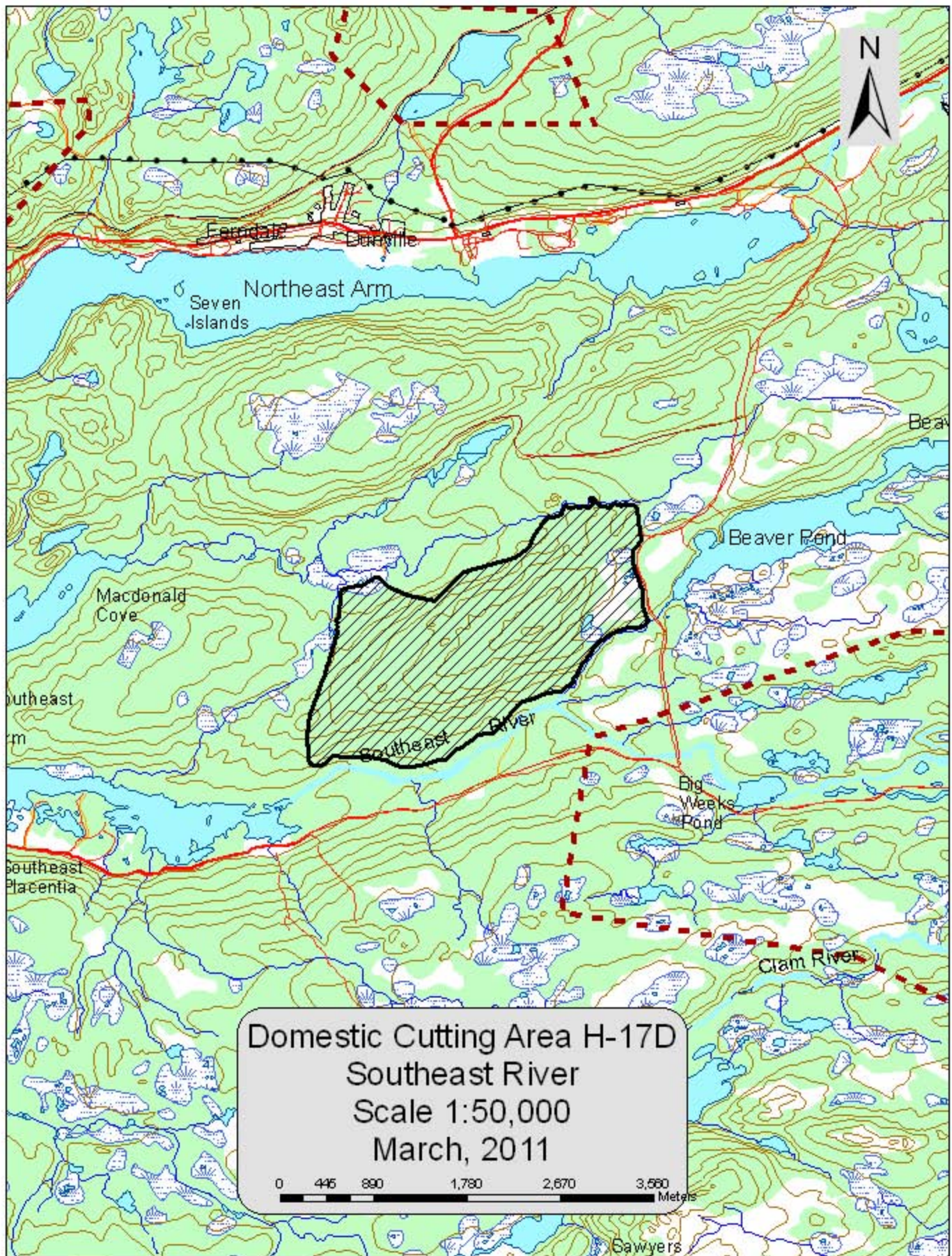
Pond

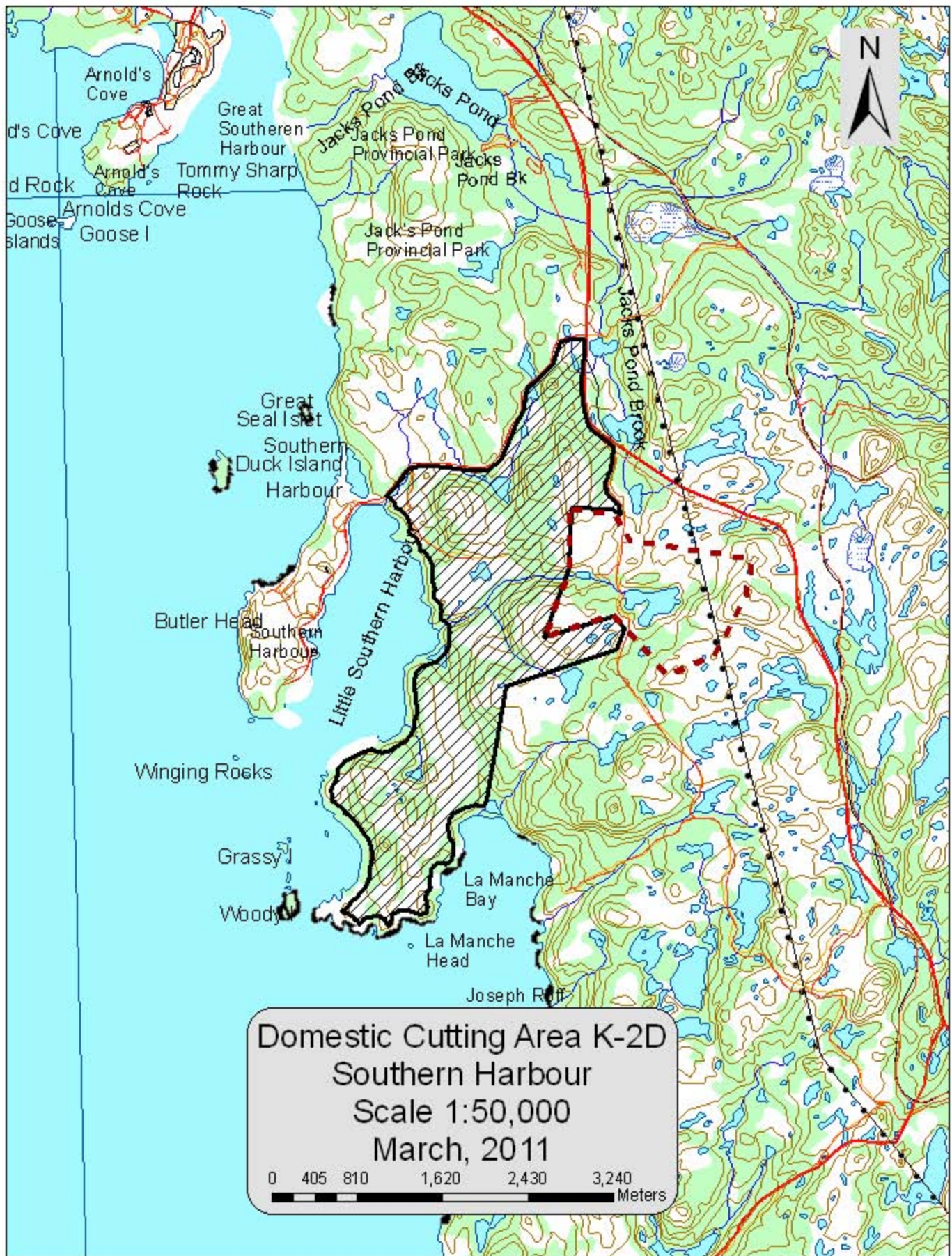
Deep Cove

Shag Rock Cove



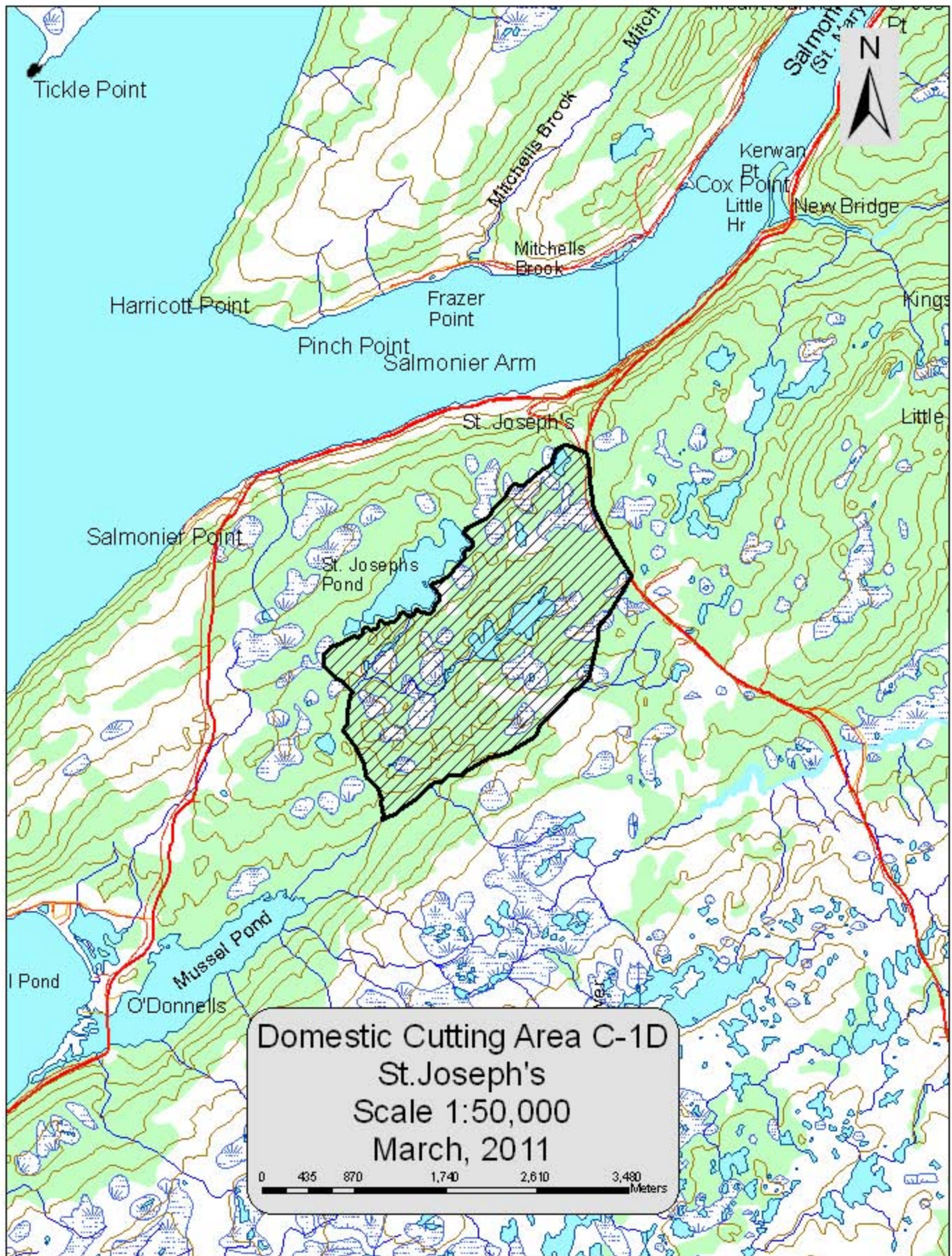






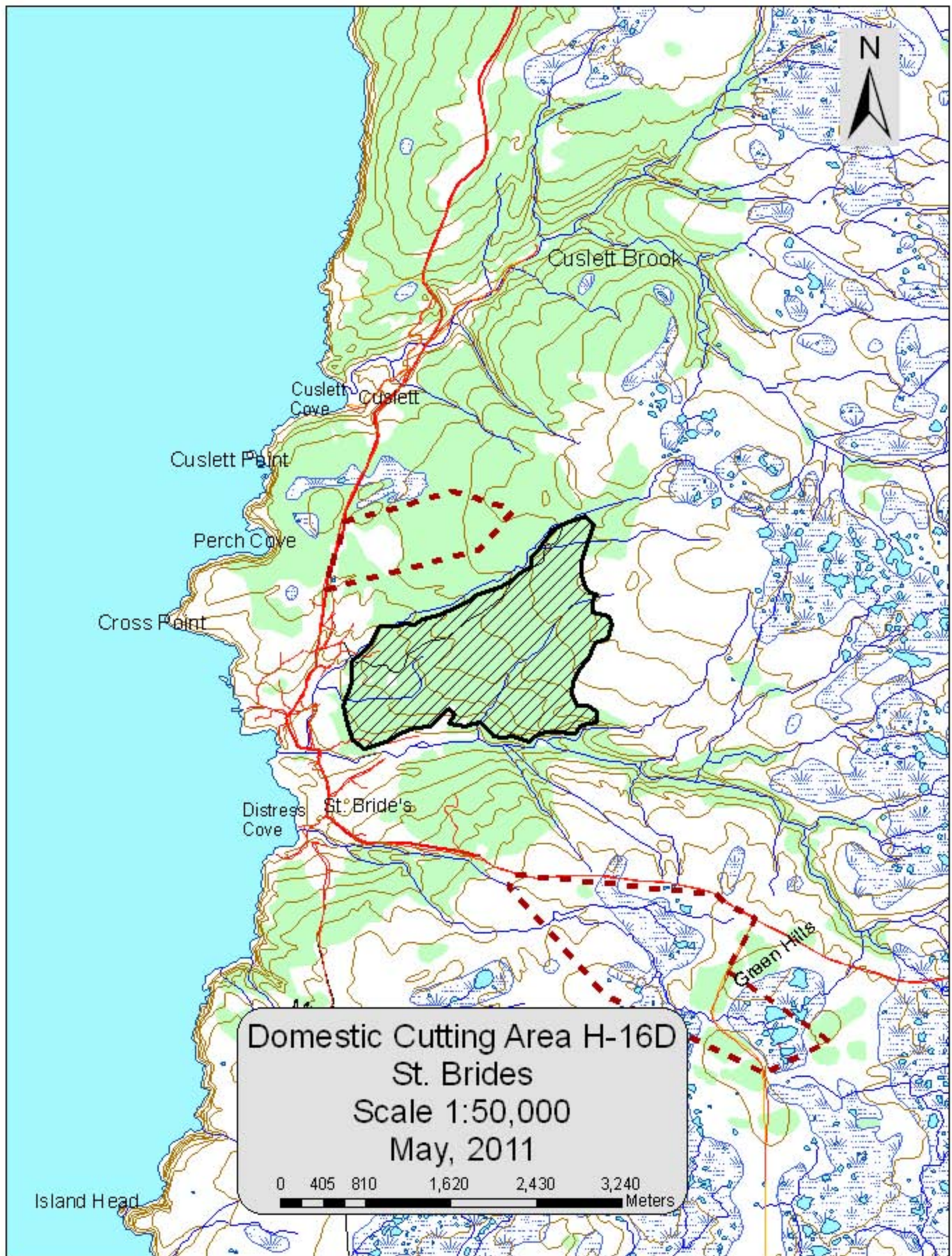
Domestic Cutting Area K-2D
Southern Harbour
Scale 1:50,000
March, 2011

0 405 810 1,620 2,430 3,240
Meters



Domestic Cutting Area C-1D
St. Joseph's
Scale 1:50,000
March, 2011

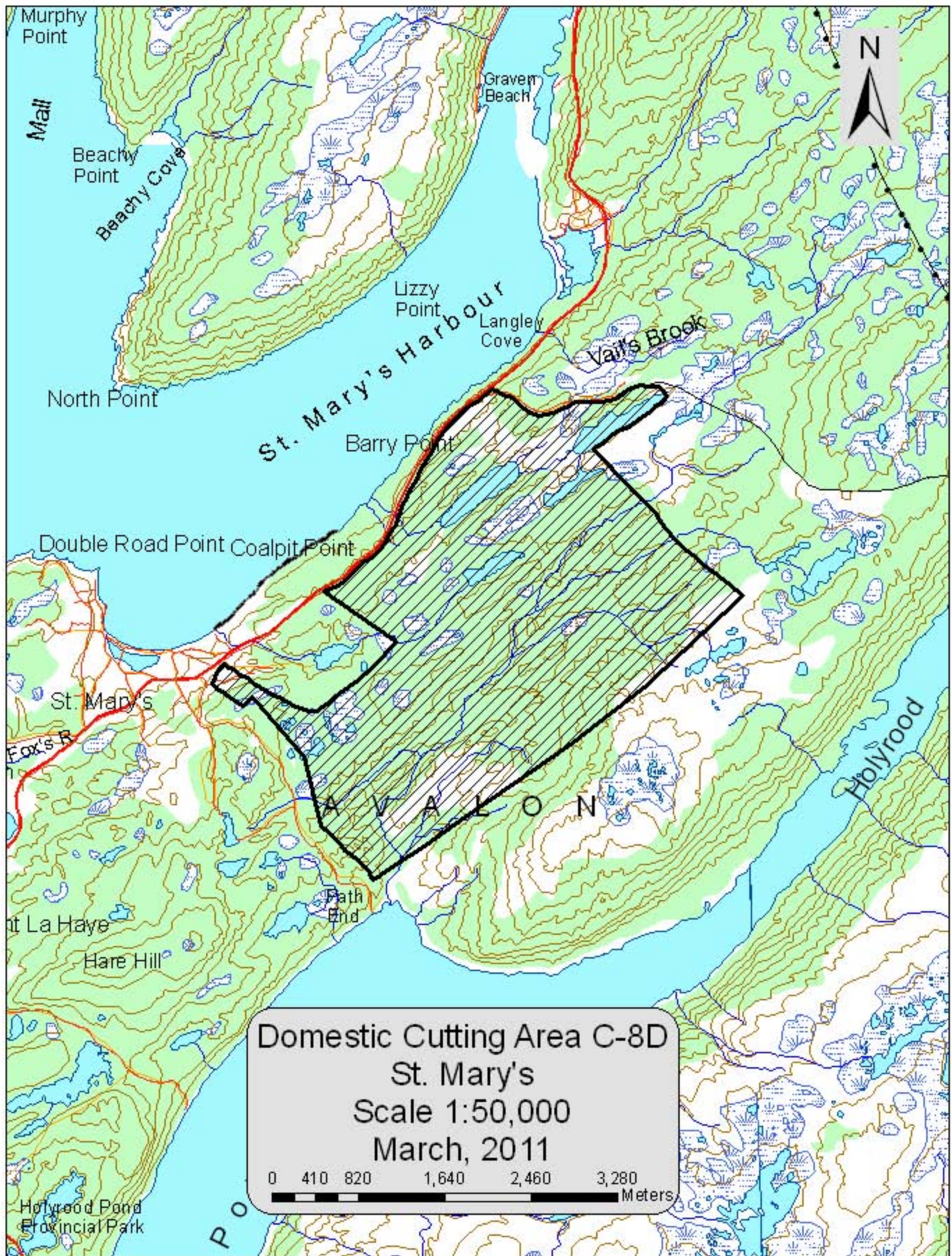
0 435 870 1,740 2,610 3,480 meters

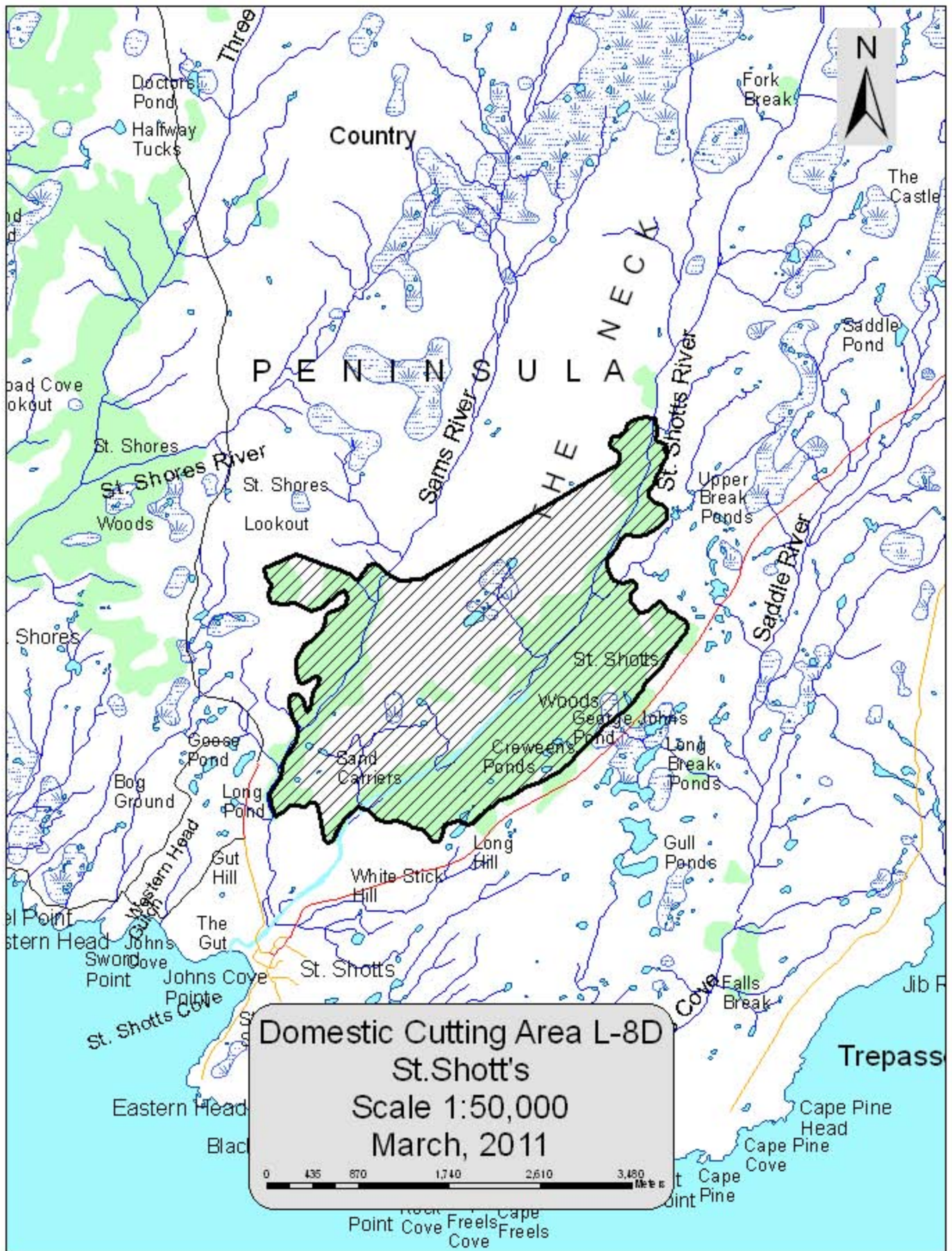


Domestic Cutting Area H-16D
St. Brides
Scale 1:50,000
May, 2011


0 405 810 1,620 2,430 3,240 Meters

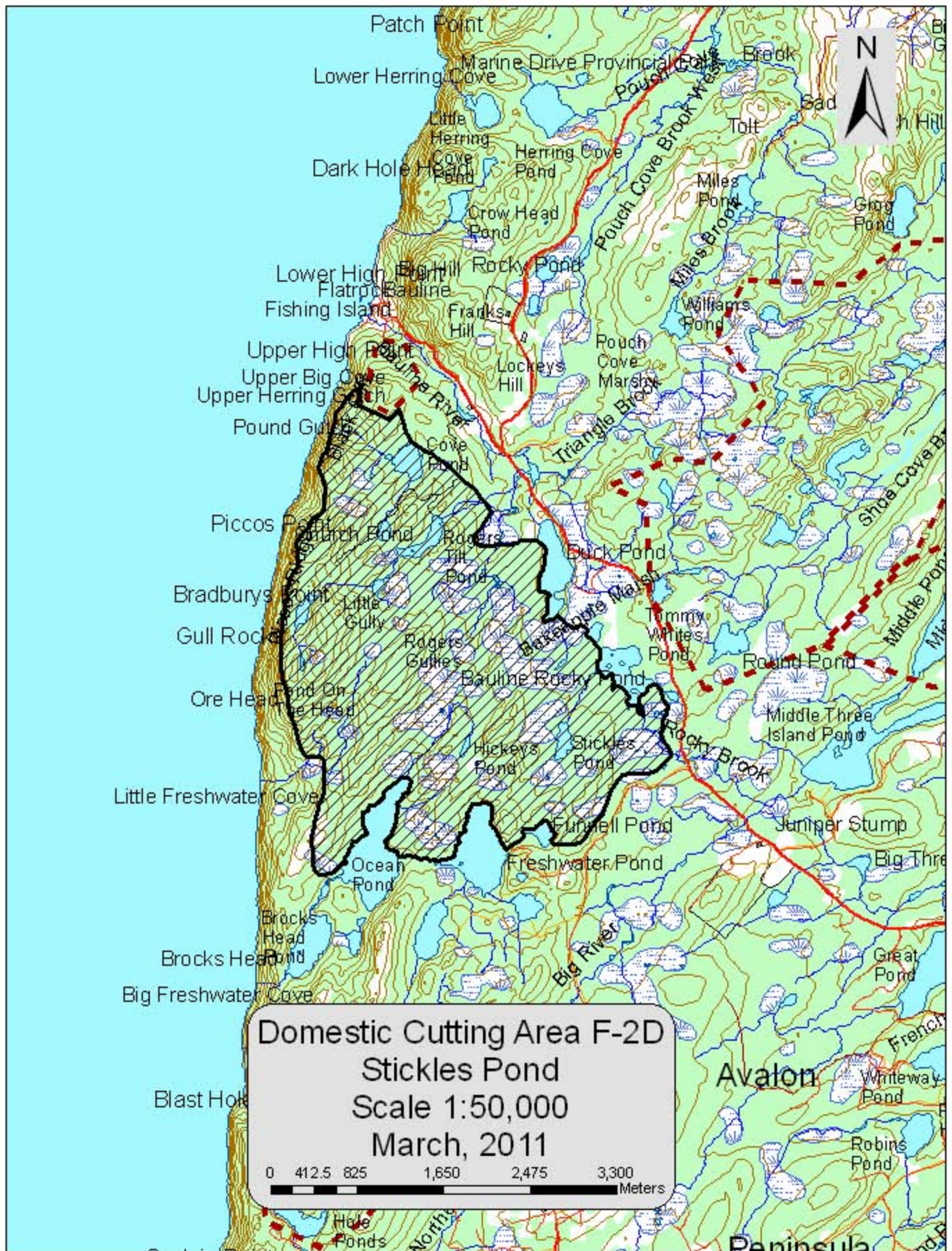
Island Head





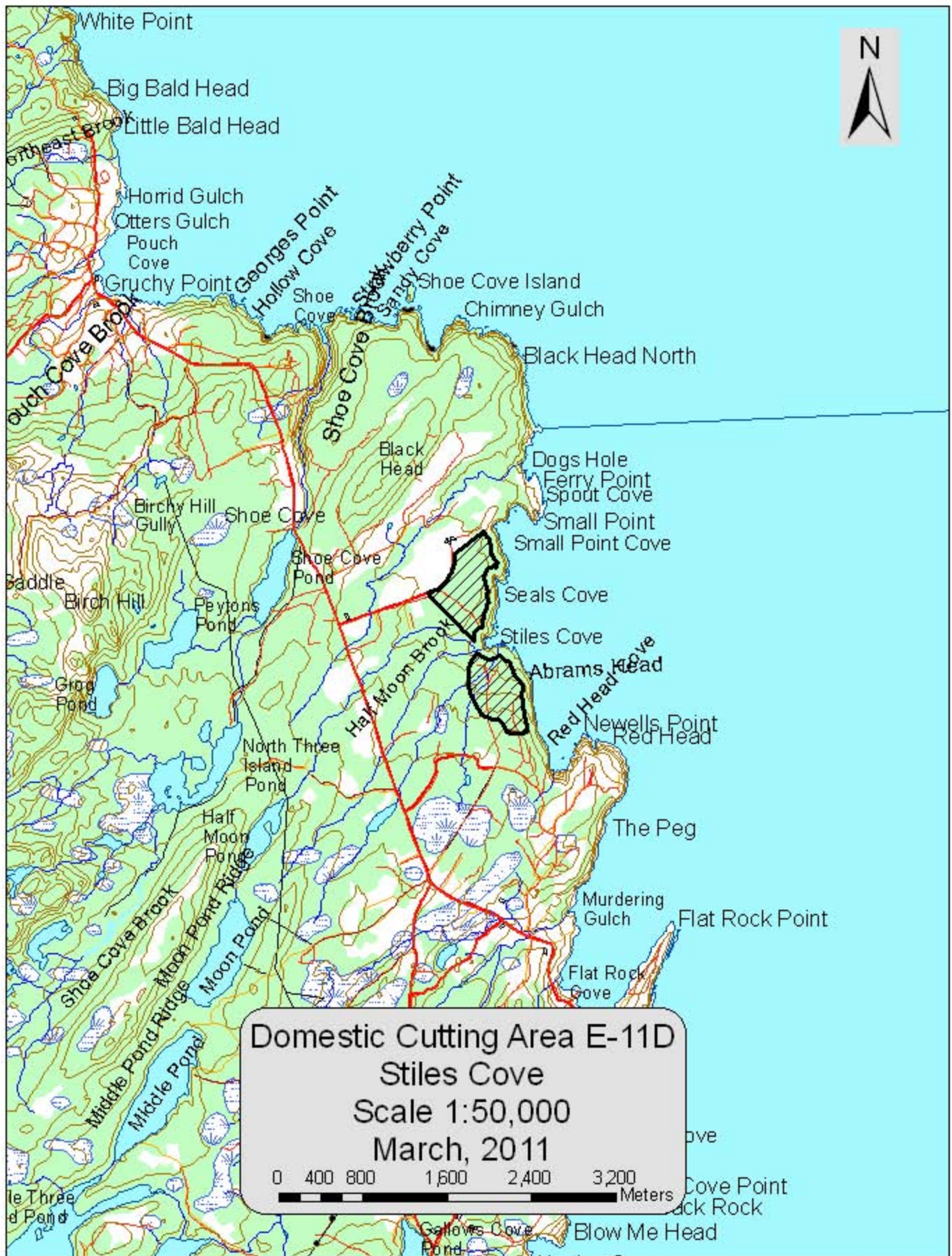
Domestic Cutting Area L-8D
St. Shott's
Scale 1:50,000
March, 2011

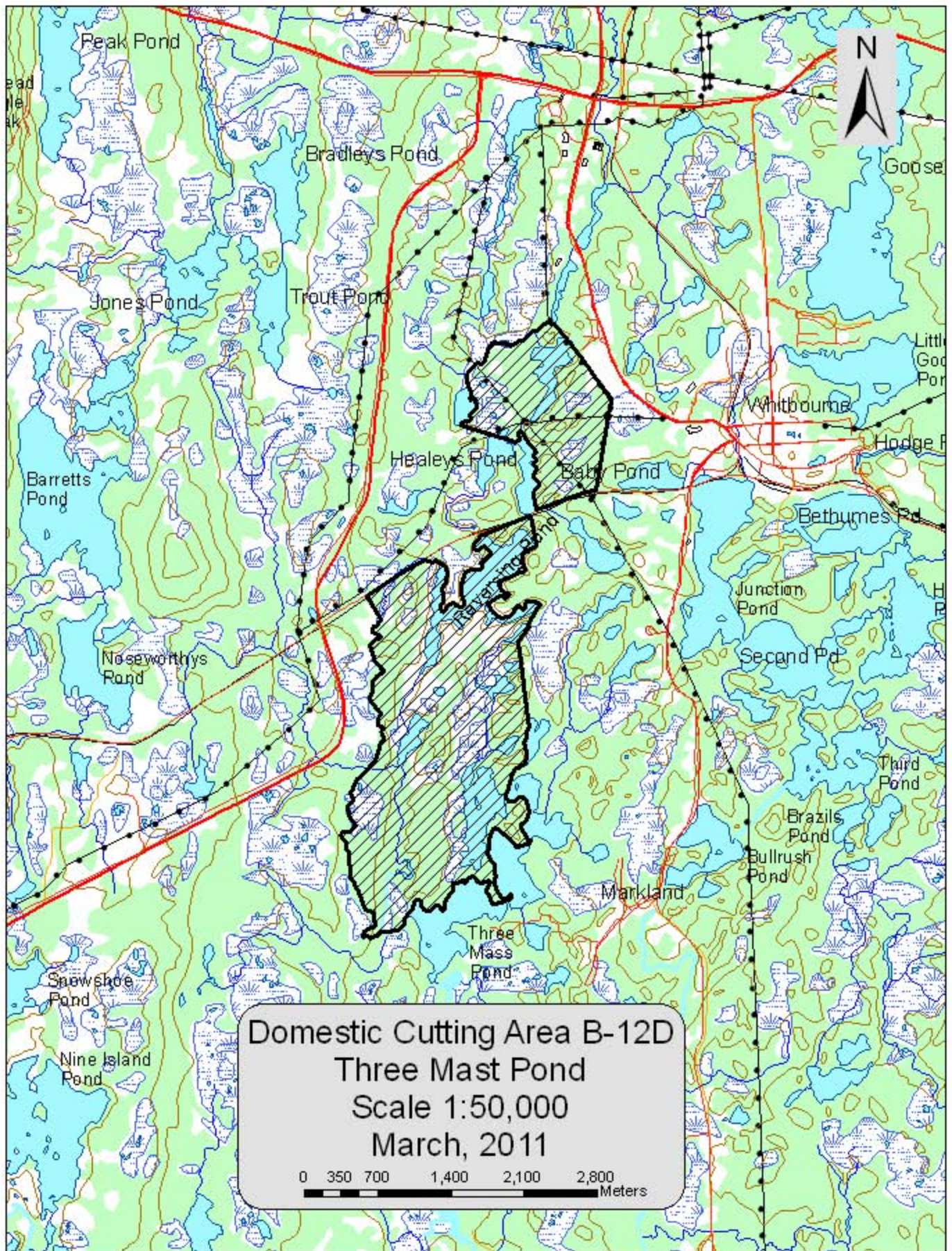




Domestic Cutting Area F-2D
 Stickles Pond
 Scale 1:50,000
 March, 2011

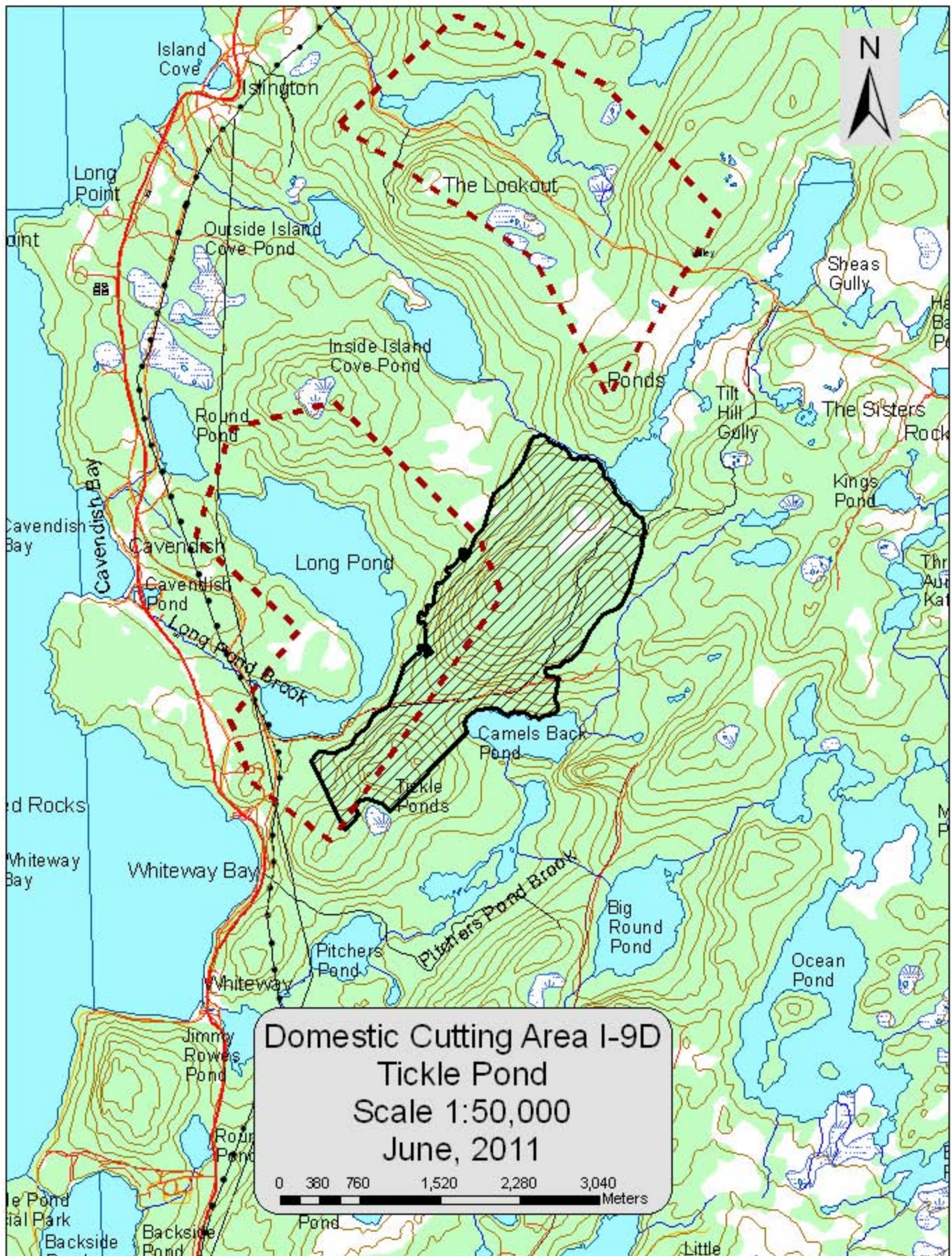
0 412.5 825 1,650 2,475 3,300 Meters





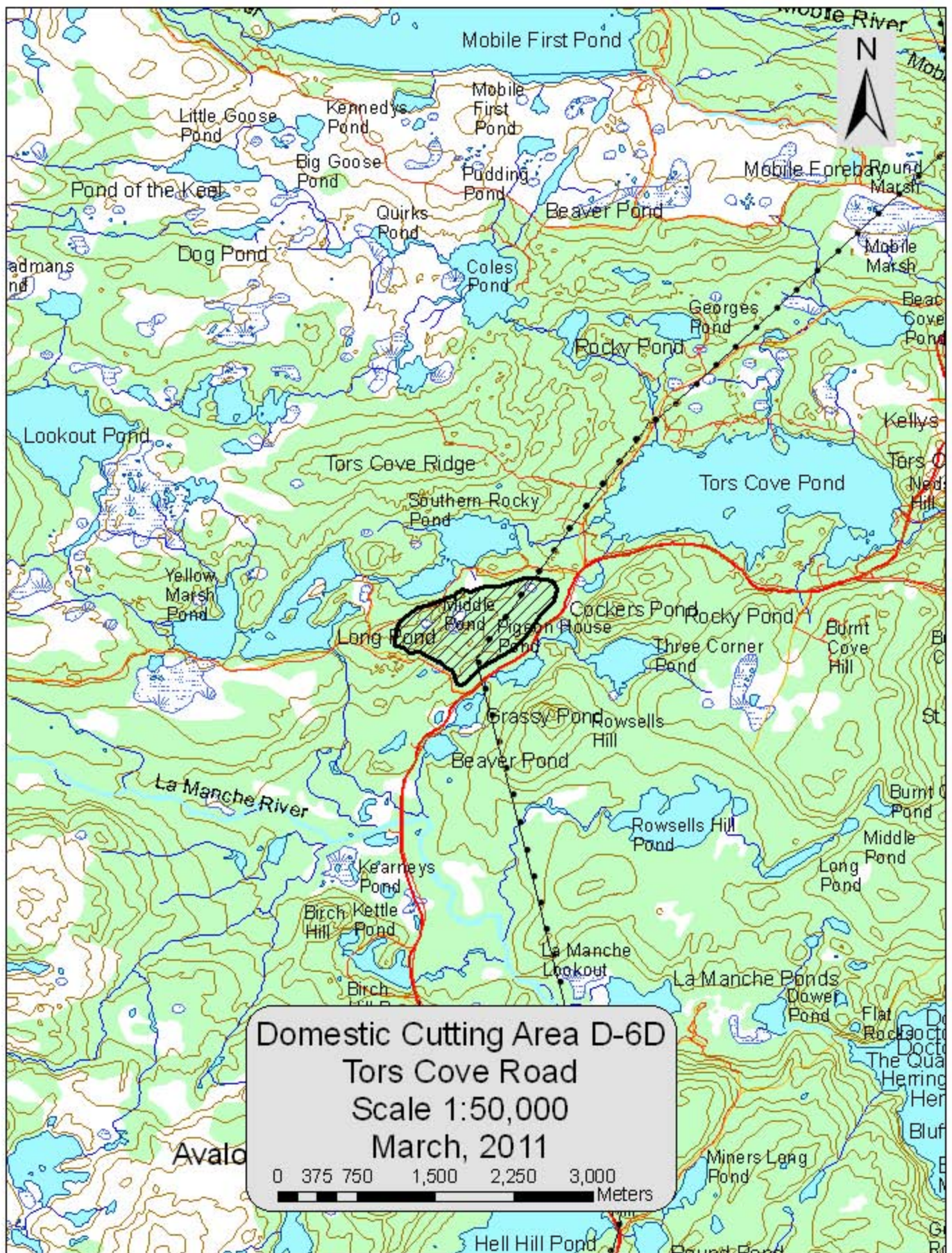
Domestic Cutting Area B-12D
Three Mast Pond
Scale 1:50,000
March, 2011

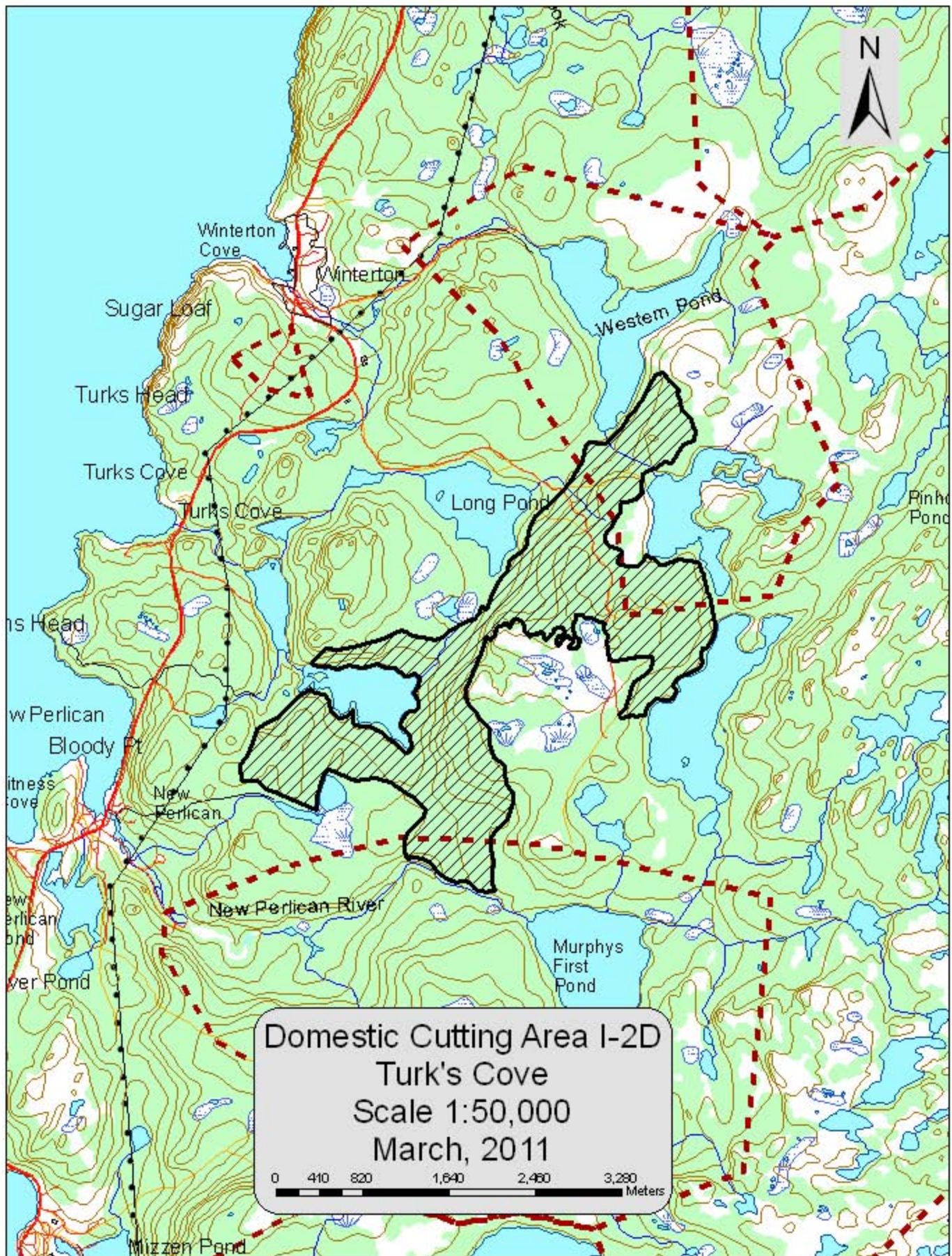
0 350 700 1,400 2,100 2,800 Meters

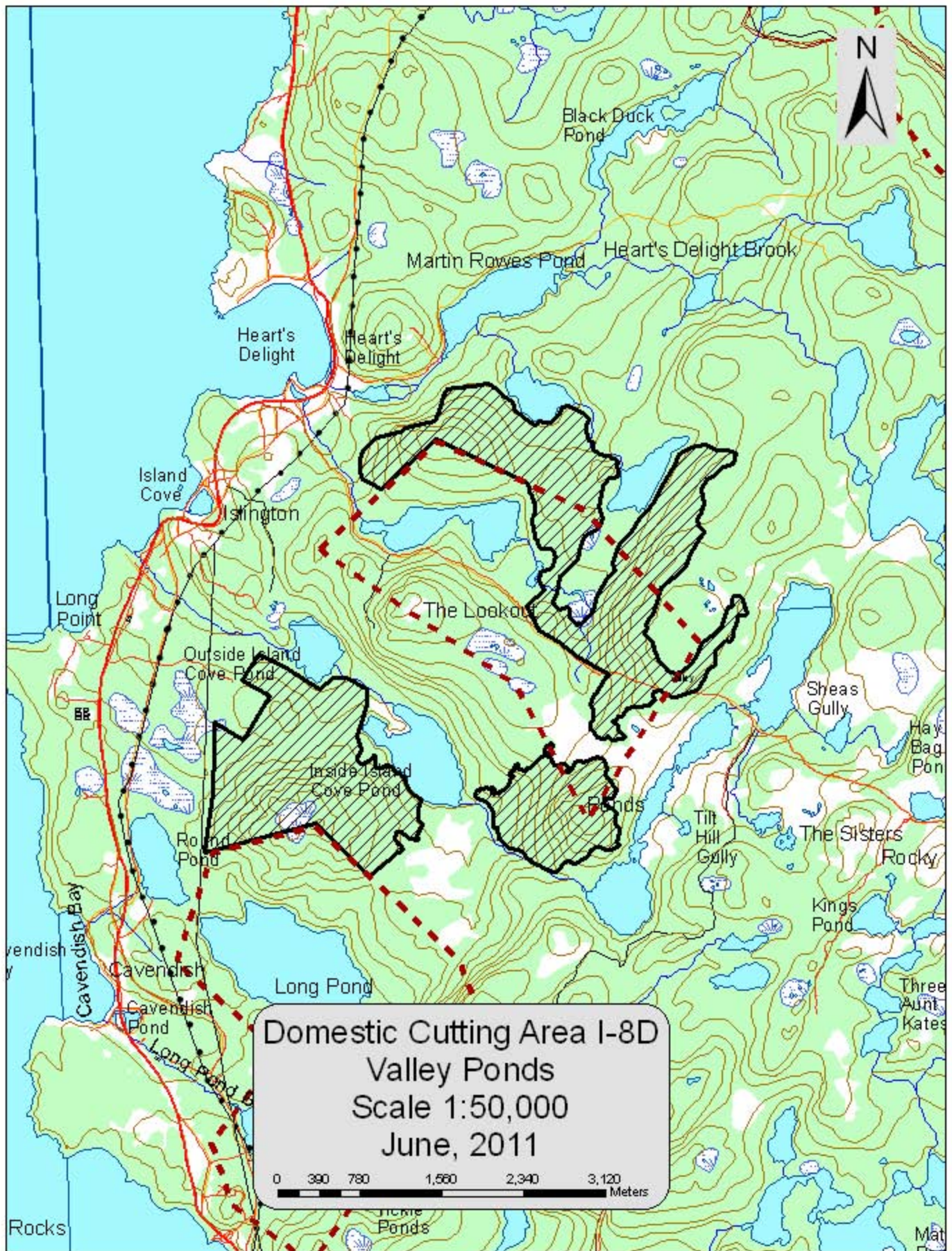


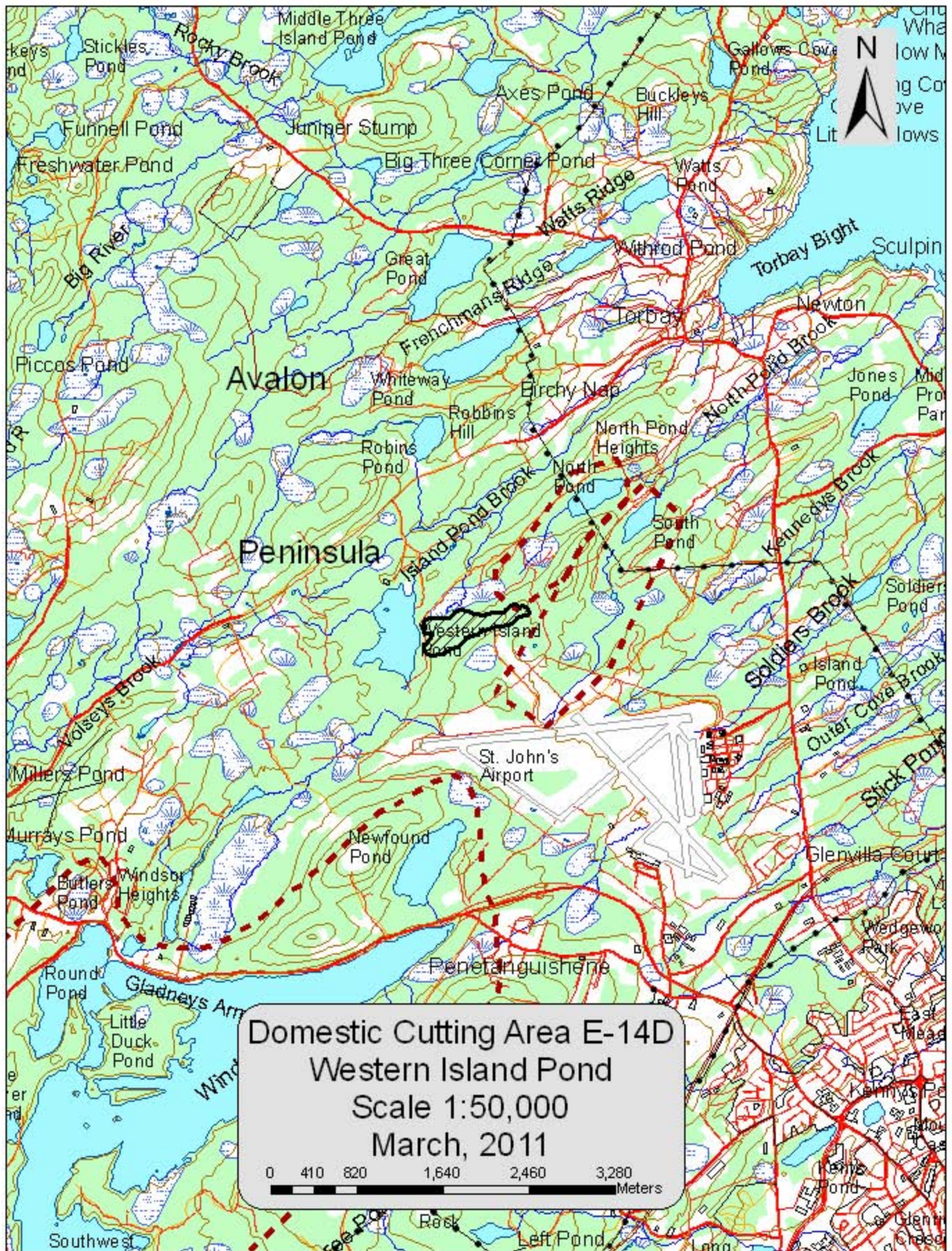
Domestic Cutting Area I-9D
Tickle Pond
Scale 1:50,000
June, 2011

0 380 760 1,520 2,280 3,040 Meters









Domestic Cutting Area E-14D
Western Island Pond
Scale 1:50,000
March, 2011

0 410 820 1,640 2,460 3,280 Meters

