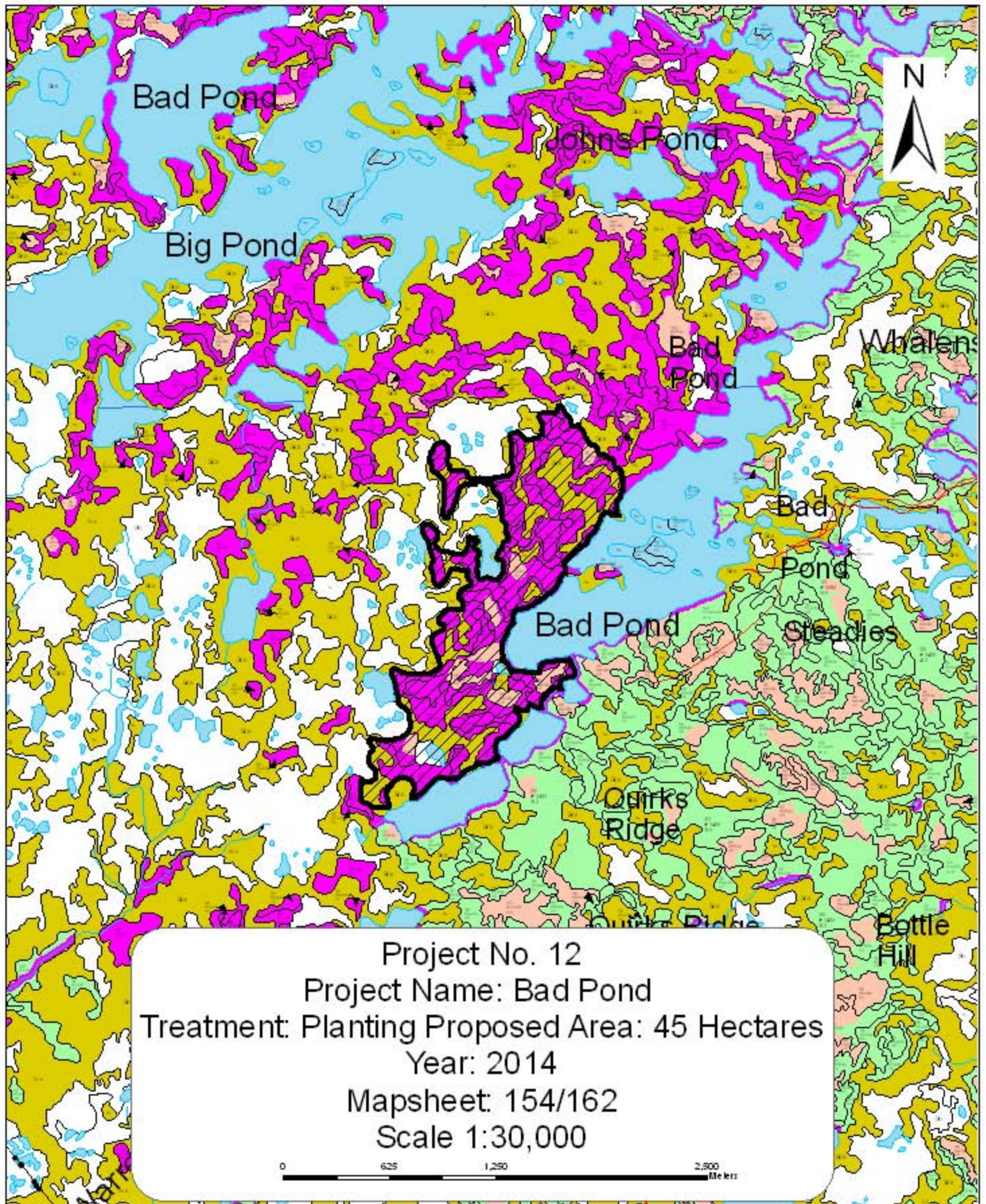


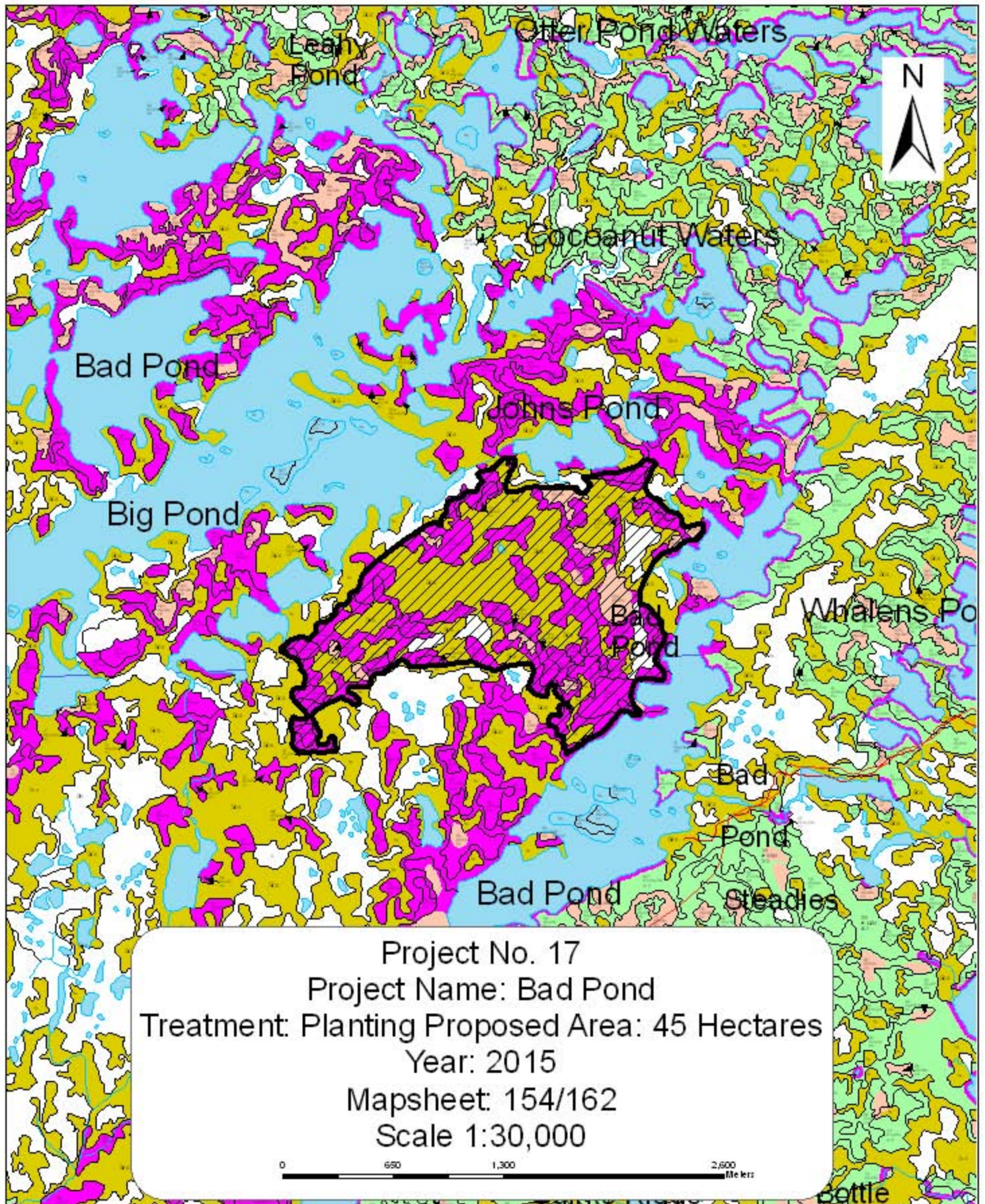
Appendix 9 : Proposed Silviculture Activities.

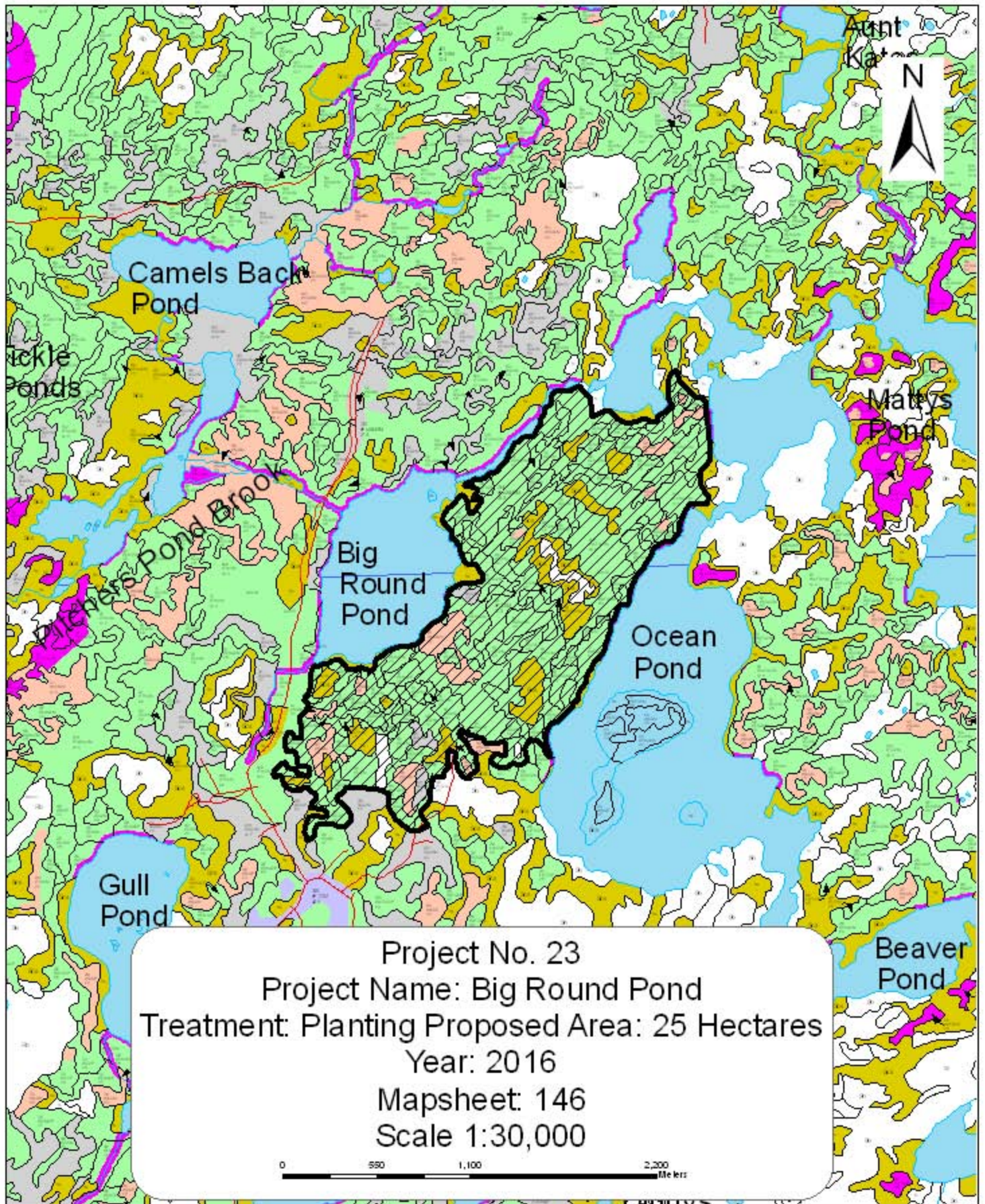
Proposed Silviculture Activities

Operations for the period January 1, 2012 to December 31, 2016				
Year	No.	Location	Treatment	Area(ha)
2012	1.	Spread Eagle	Planting	60
	2.	Country Pond	PCT	40
	3.	Trepassey	Heathland Planting	25
	4.	Seal Cove Pond	DSL	5
	5.	Quirke's Ridge	RR	2
2013	6.	Spread Eagle	Planting	60
	7.	Joyces Trail/	PCT	40
	8.	Trepassey	Heathland Planting	25
	9.	Tower Road	DSL	5
	10.	Spead Eagle	RR	1
2014	11.	Sutton's Pond	Planting	15
	12.	Bad Pond	Planting	45
	13.	Glover Road	PCT	40
	14.	Hearts Content Burn	Heathland Planting	25
	15.	Tower Road	DSL	5
2015	16.	Suttons Pond	Planting	15
	17.	Bad Pond	Planting	45
	18.	Glover Road	PCT	40
	19.	Western Bay	Heathland Planting	25
	20.	Henders	DSL	5
	21.	Quirke's Ridge	RR	2
2016	22.	Penney's Pit	Planting	10
	23.	Big Round Pond	Planting	25
	24.	Sutton's Pond	Planting	25
	25.	Ryan's Pond	PCT	40
	26.	New Melbourne	Heathland Planting	25
	27.	Hall's Gullies	RR	1
	28.	Island Pond Ridge	DST	5
	TOTAL			

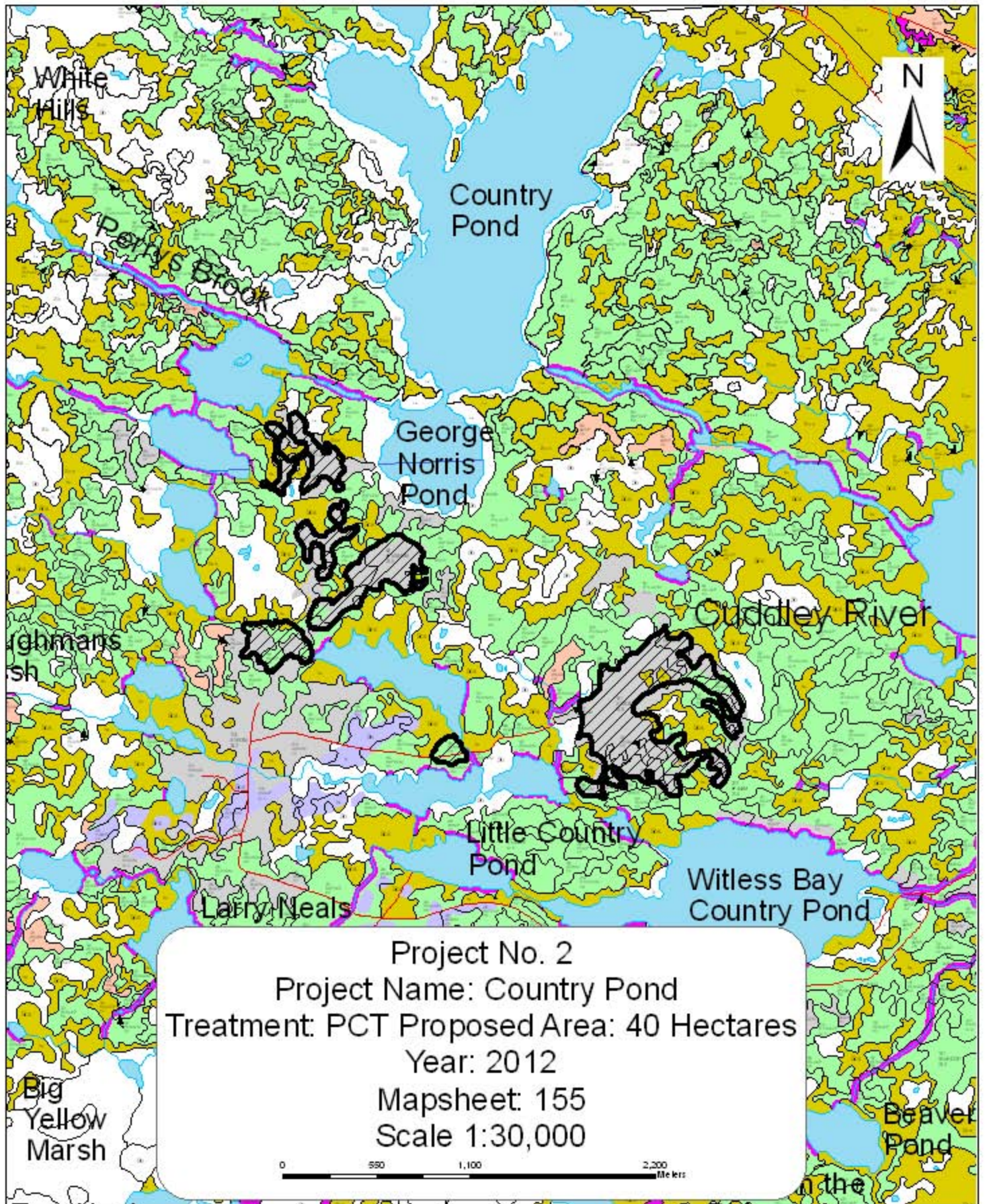
DSL=Domestic Selection Thinning, RR=Planting, PCT Pre-commercial thinning

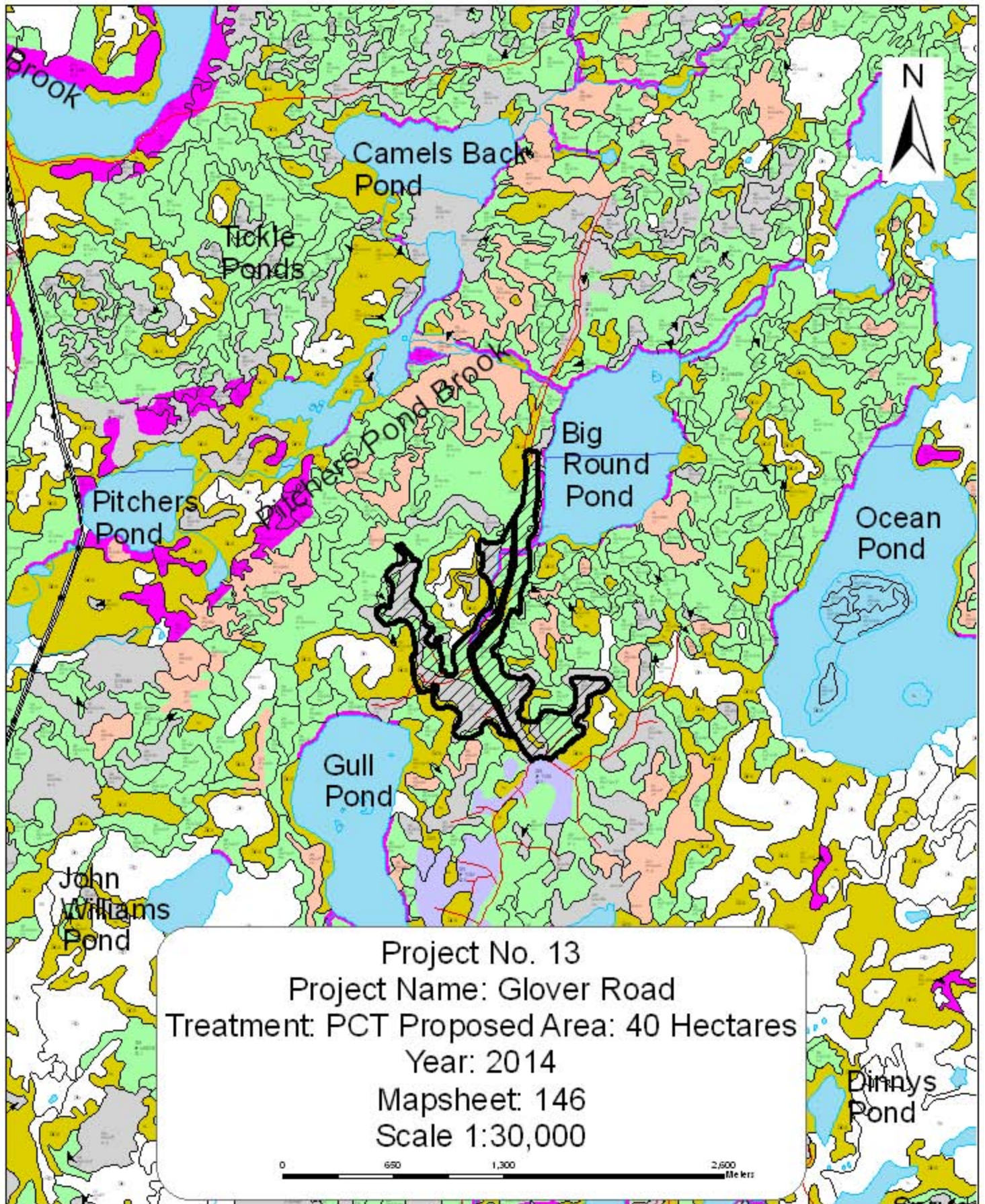


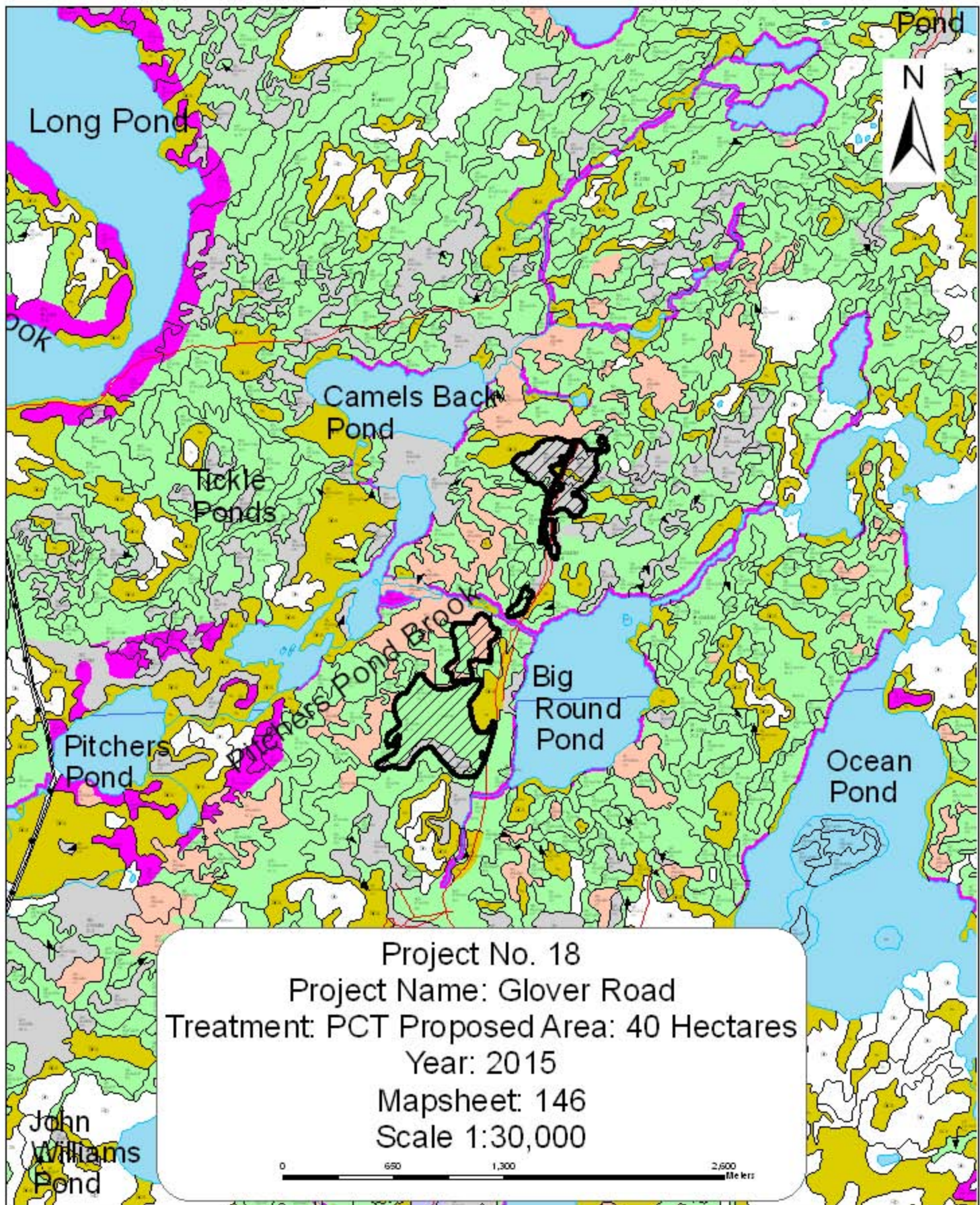


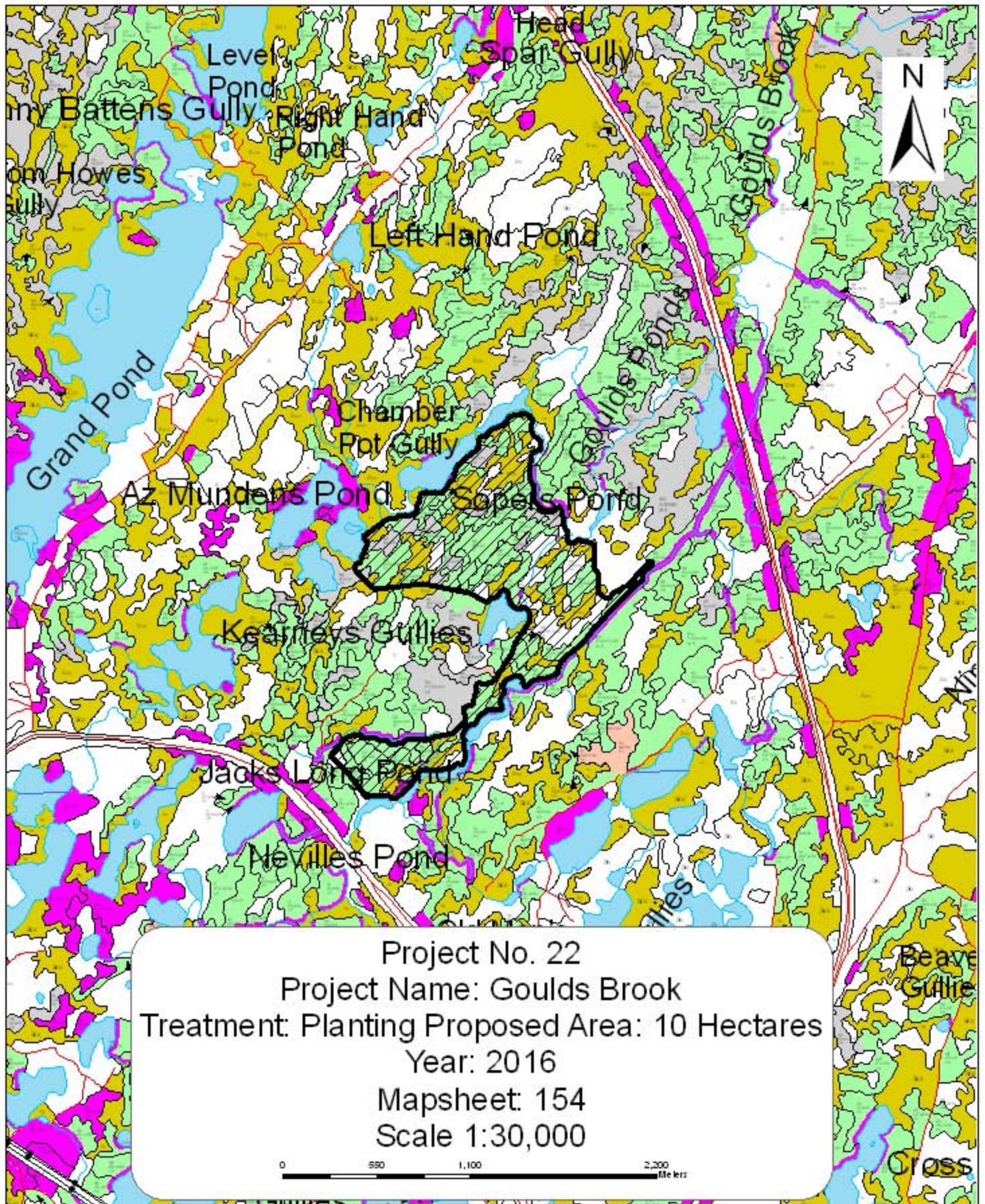


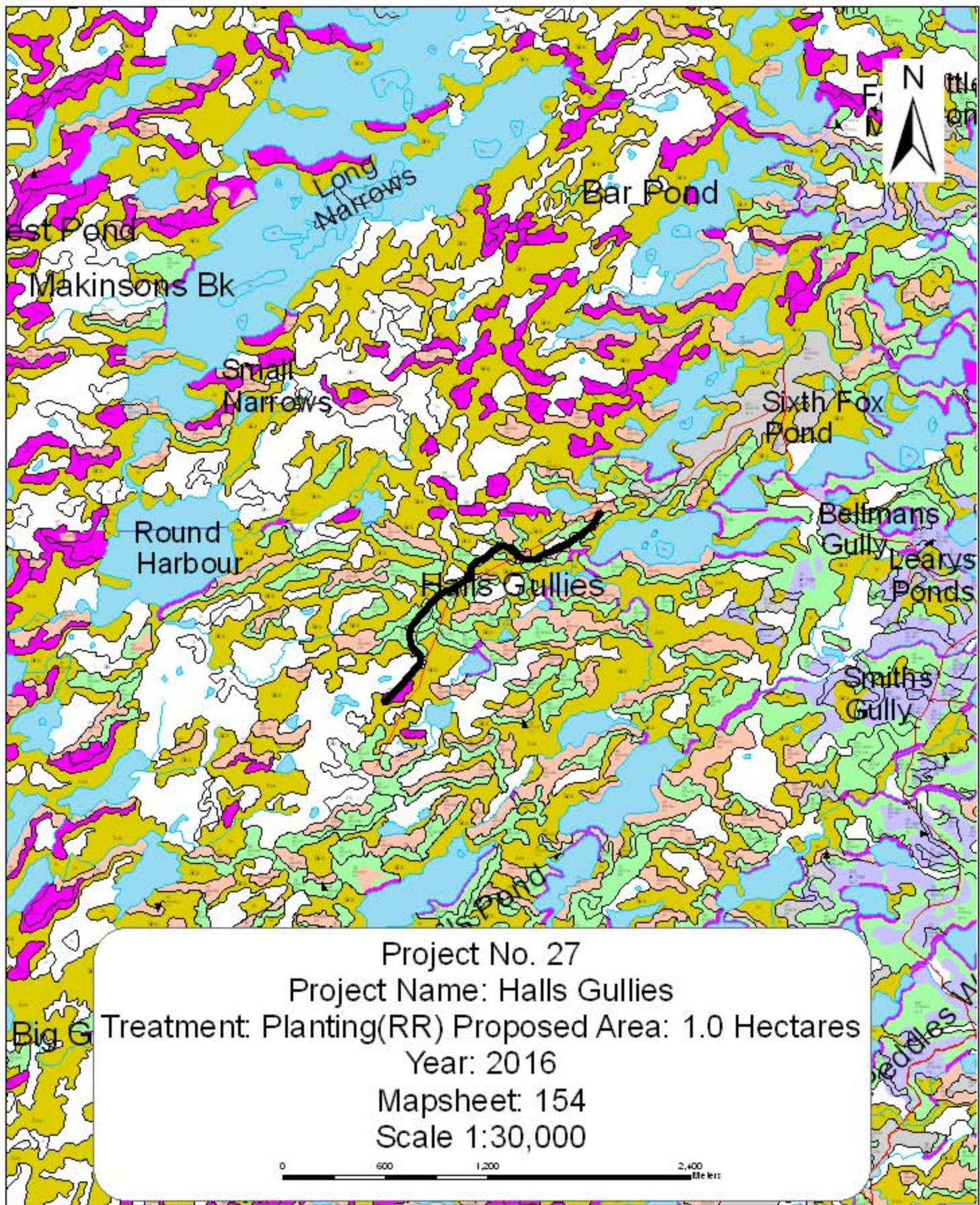
Project No. 23
Project Name: Big Round Pond
Treatment: Planting Proposed Area: 25 Hectares
Year: 2016
Mapsheet: 146
Scale 1:30,000



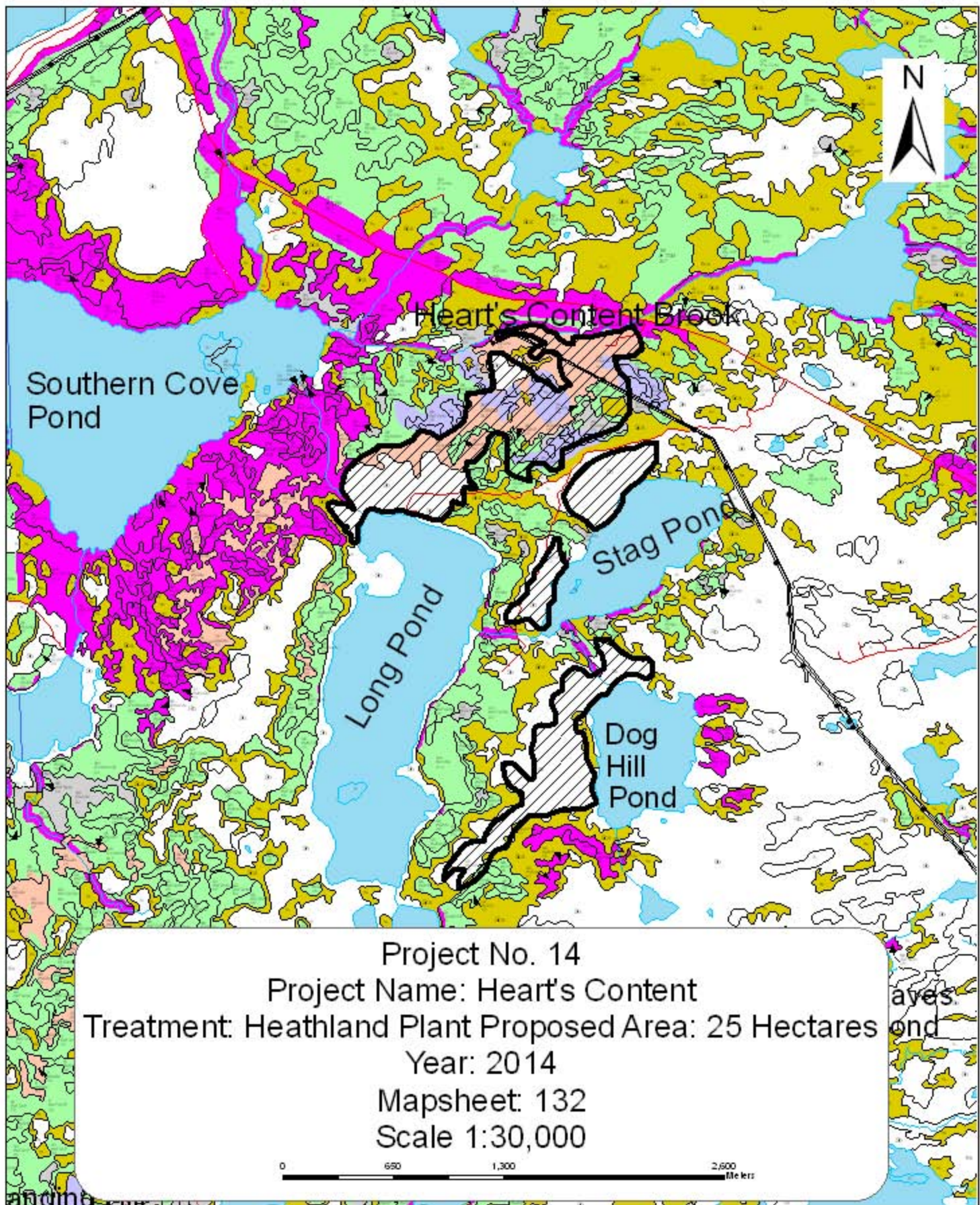







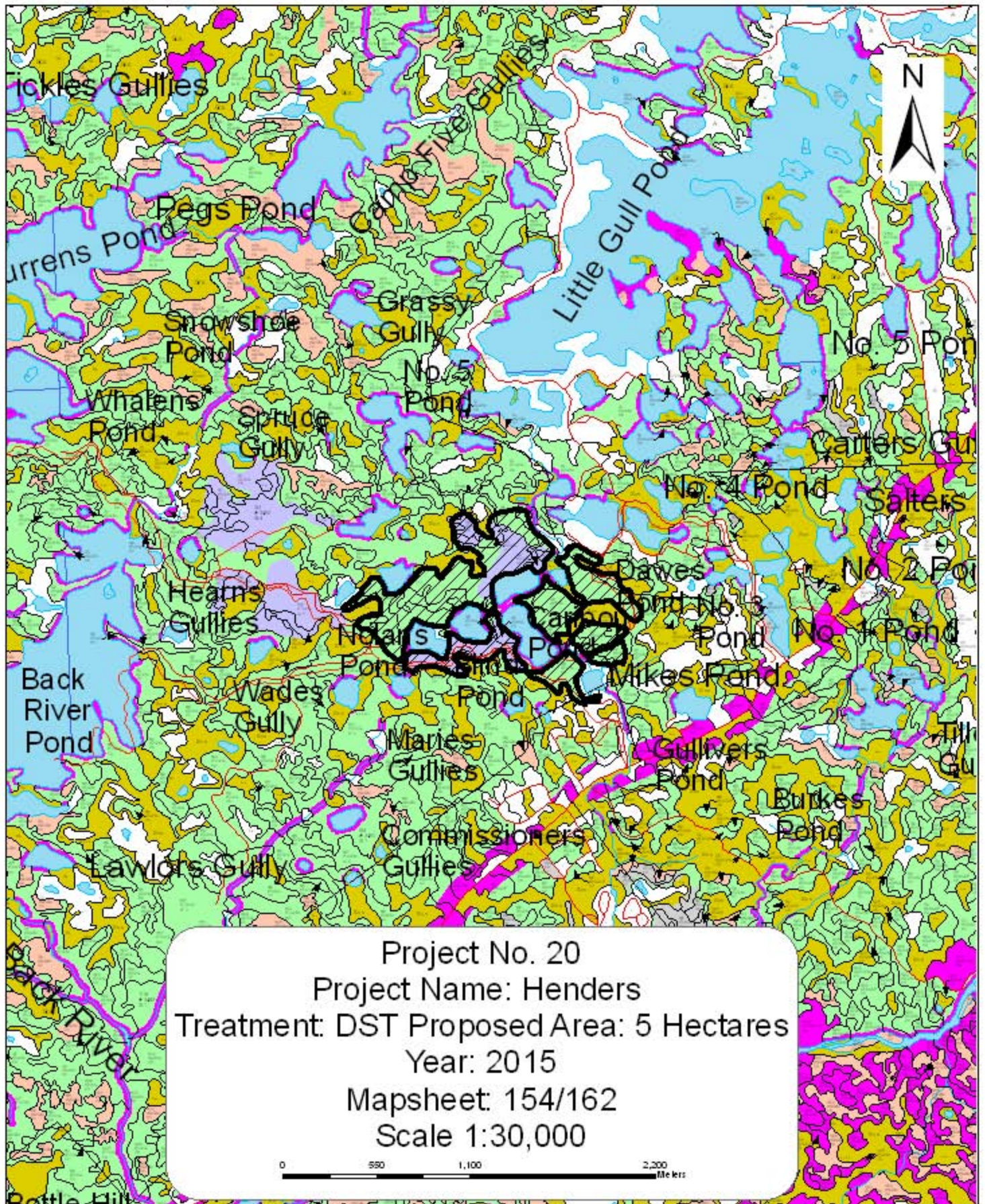


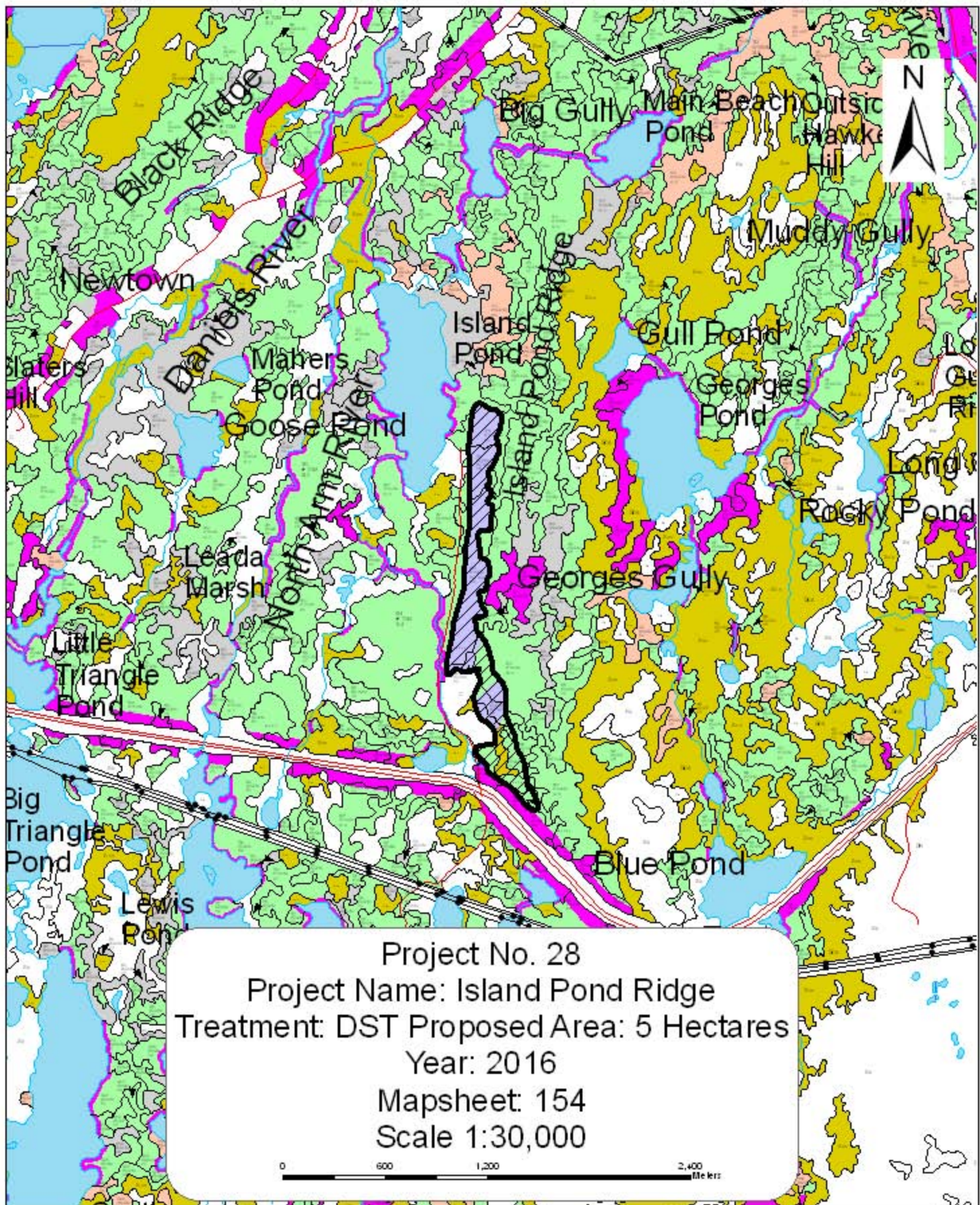
Project No. 27
Project Name: Halls Gullies
Big G Treatment: Planting(RR) Proposed Area: 1.0 Hectares
Year: 2016
Mapsheet: 154
Scale 1:30,000

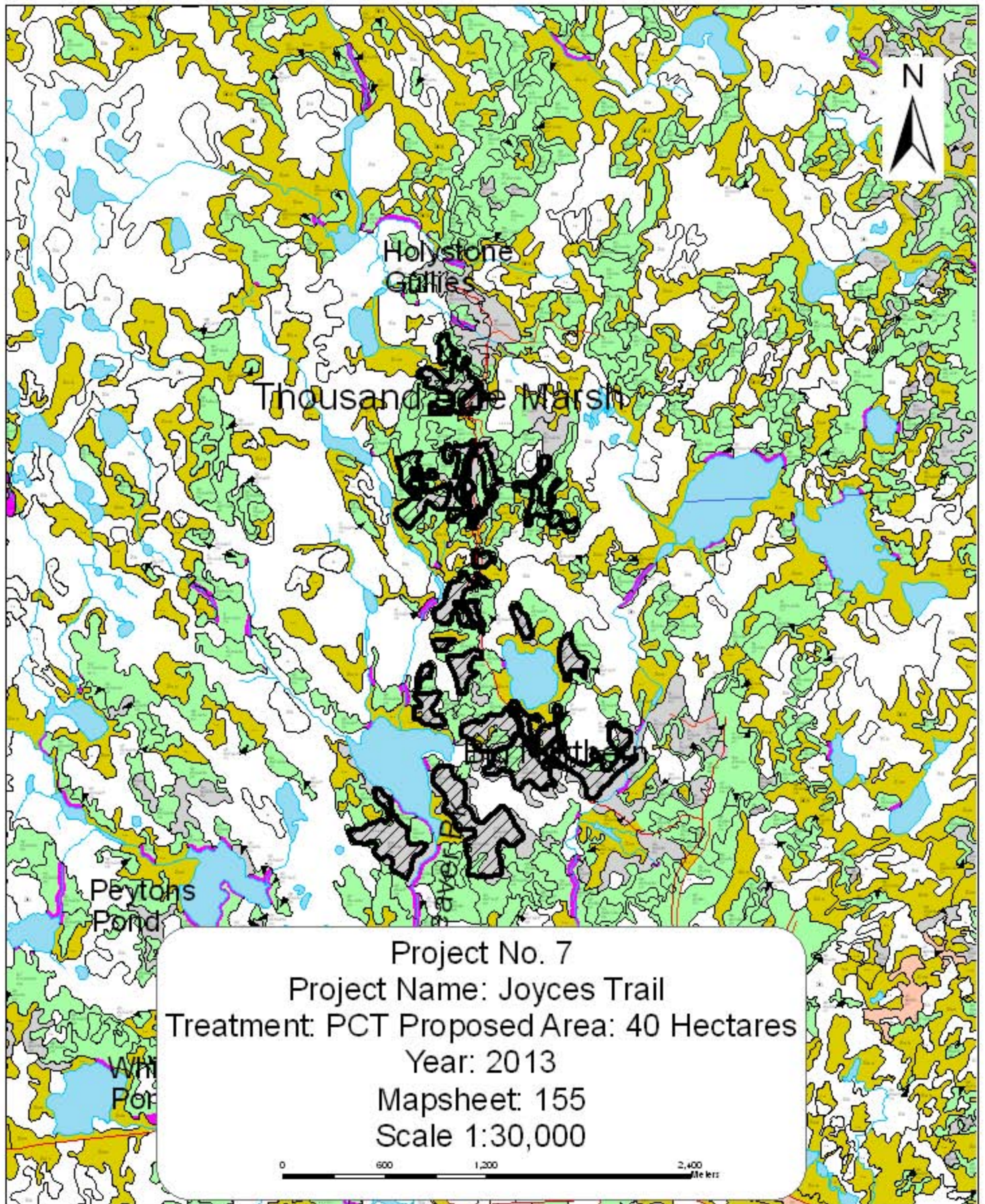


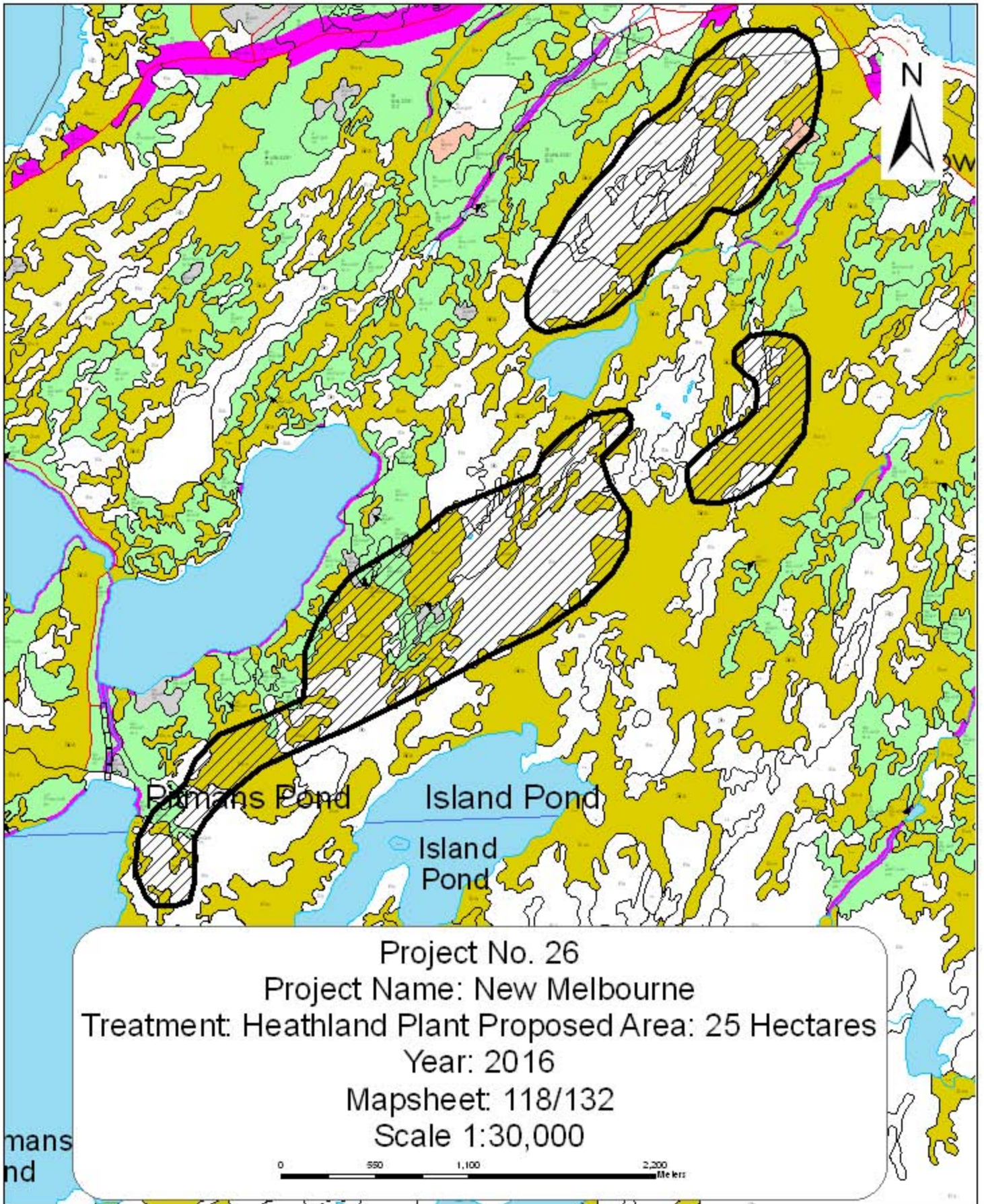
Project No. 14
Project Name: Heart's Content
Treatment: Heathland Plant Proposed Area: 25 Hectares
Year: 2014
Mapsheet: 132
Scale 1:30,000

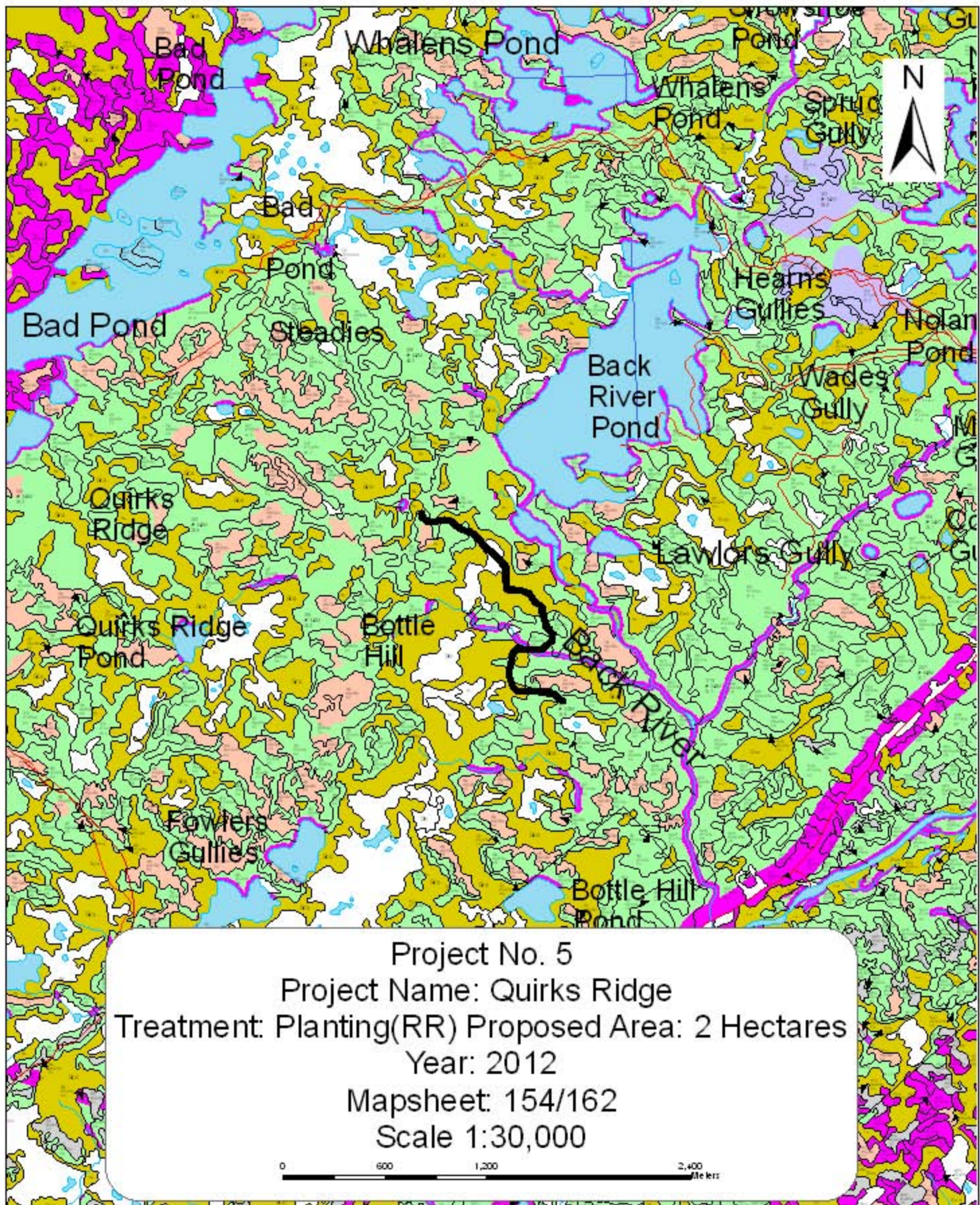




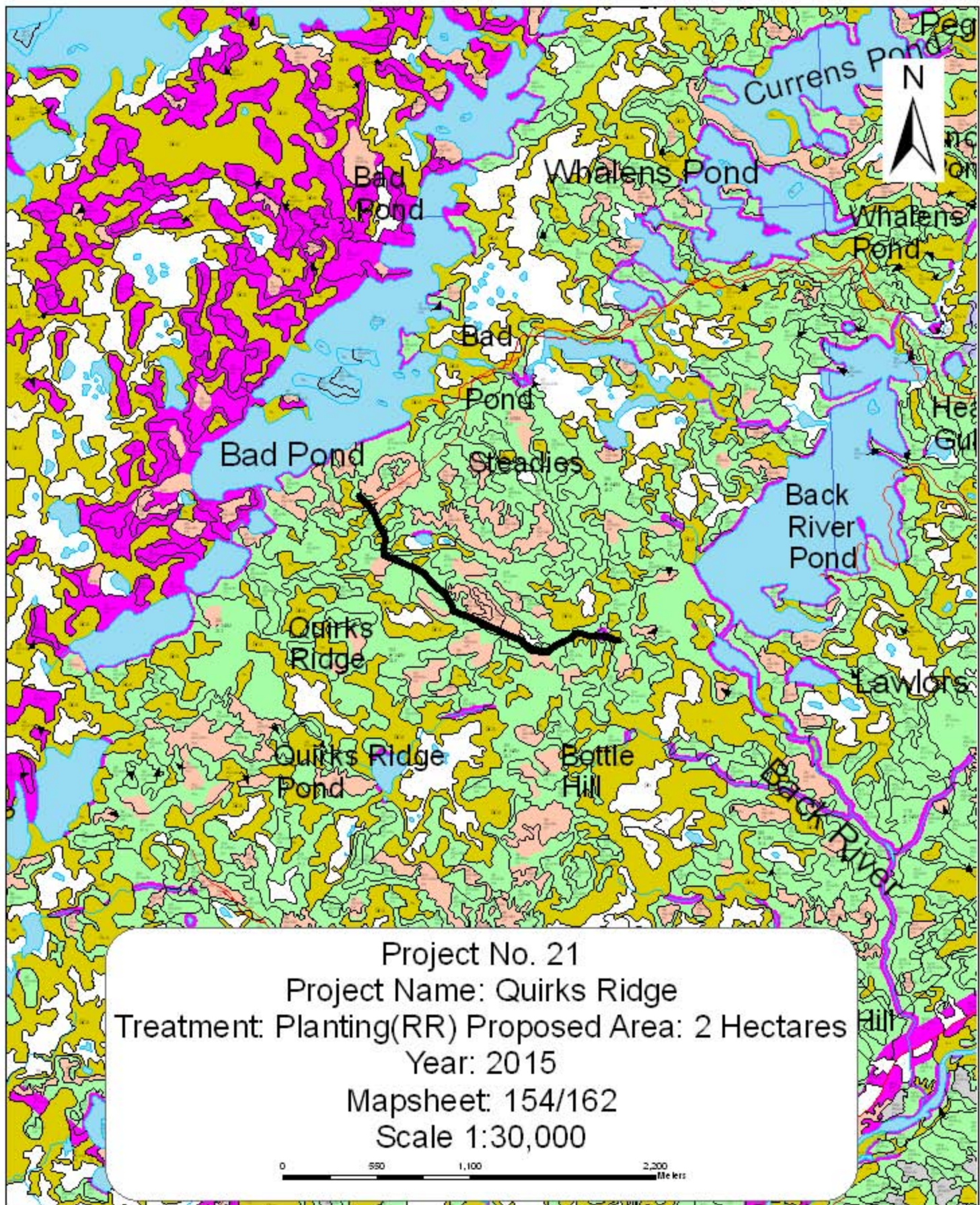


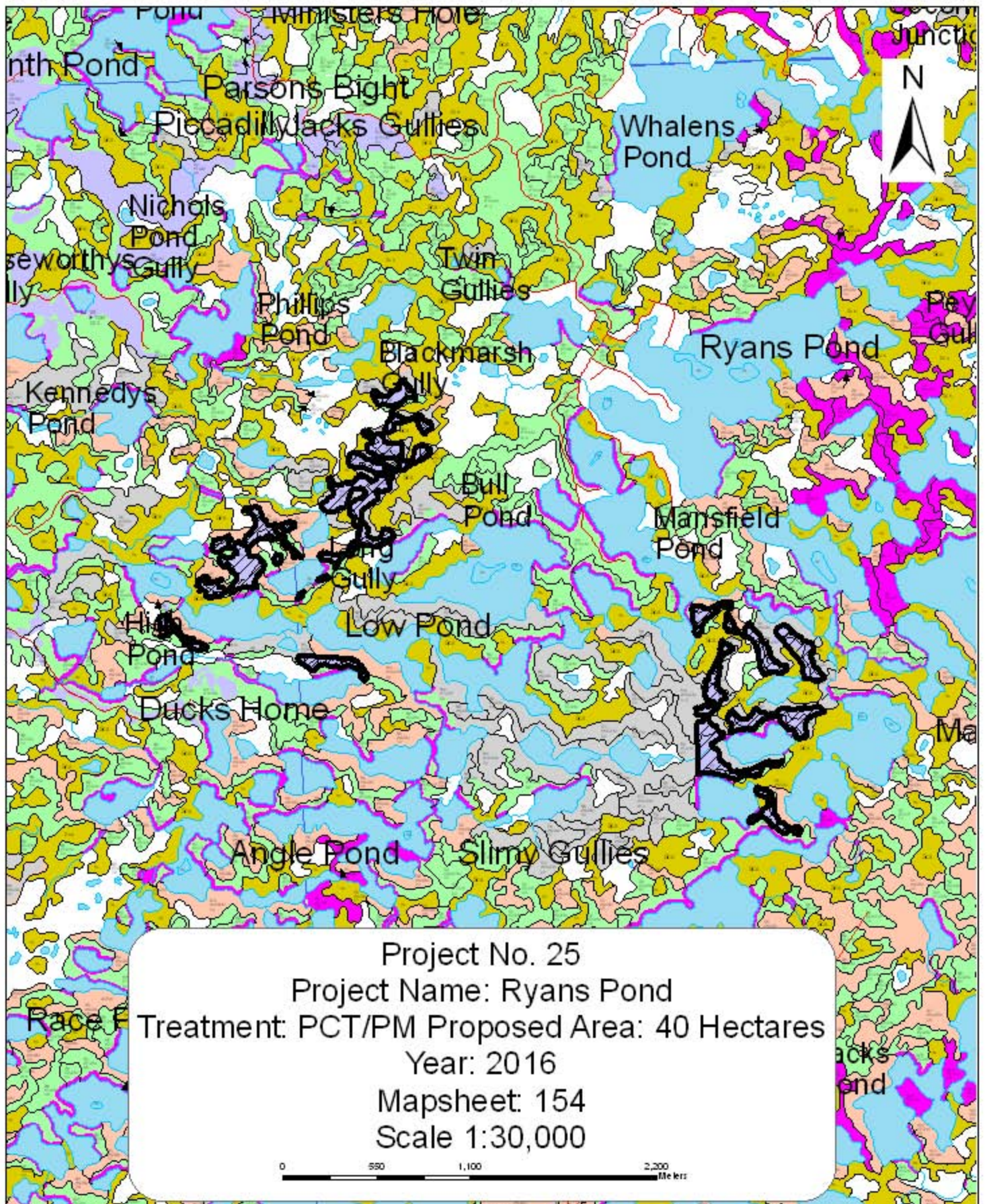


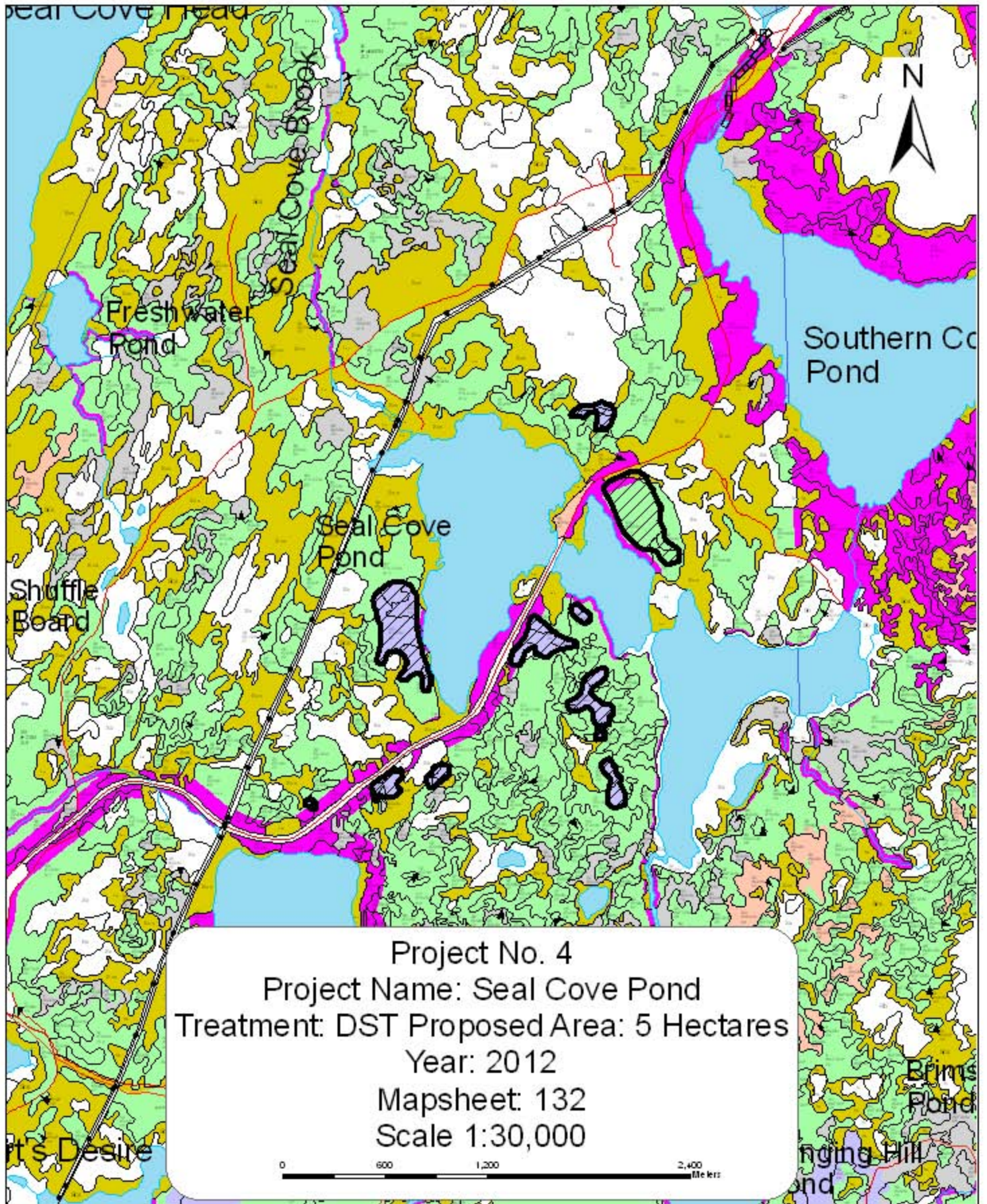


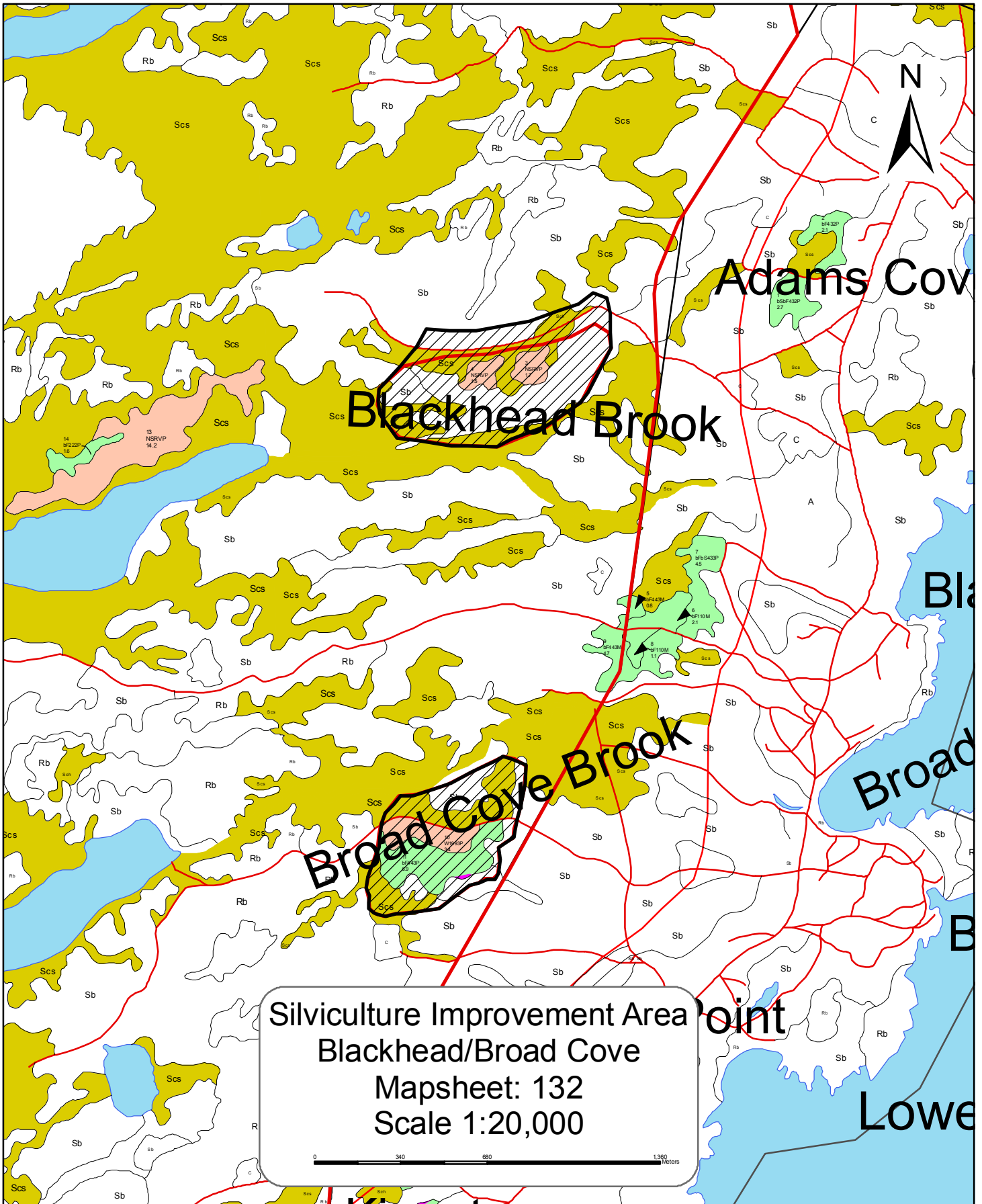


Project No. 5
Project Name: Quirks Ridge
Treatment: Planting(RR) Proposed Area: 2 Hectares
Year: 2012
Mapsheet: 154/162
Scale 1:30,000









Blackhead Brook

Broad Cove Brook

Adams Cove

Blackhead

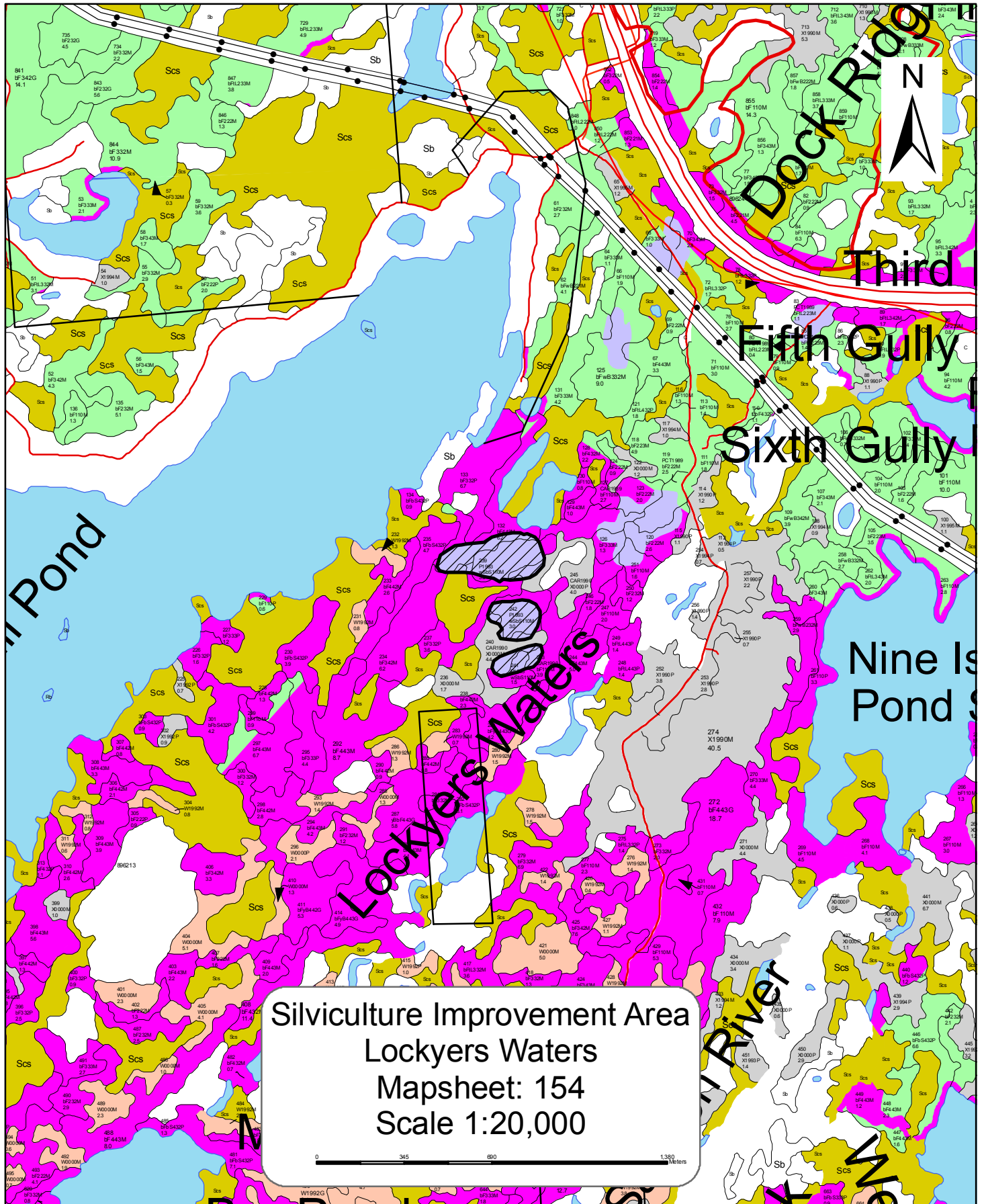
Broad Cove

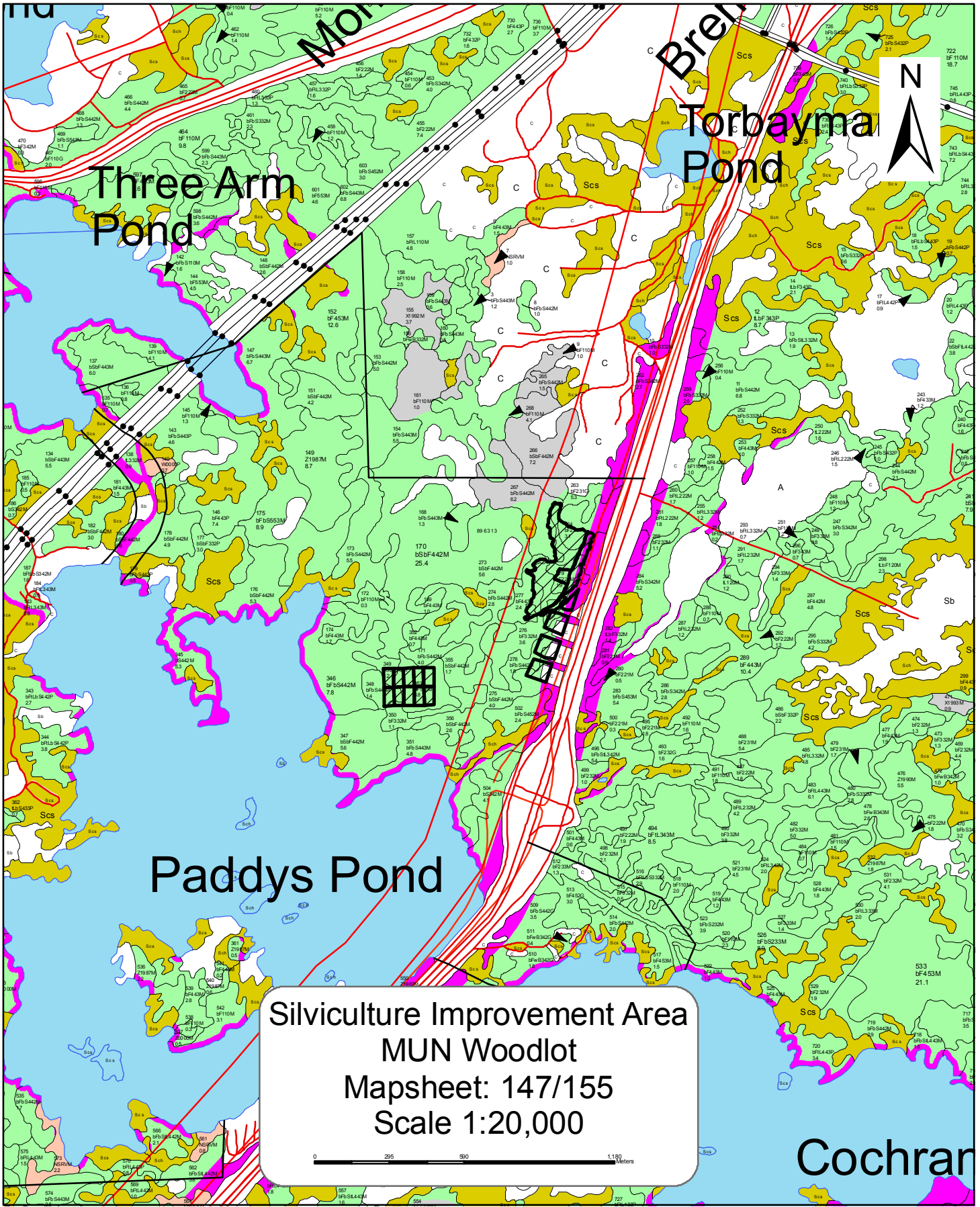
Broad

Lower

Silviculture Improvement Area Point
Blackhead/Broad Cove
Mapsheet: 132
Scale 1:20,000








Three Arm Pond

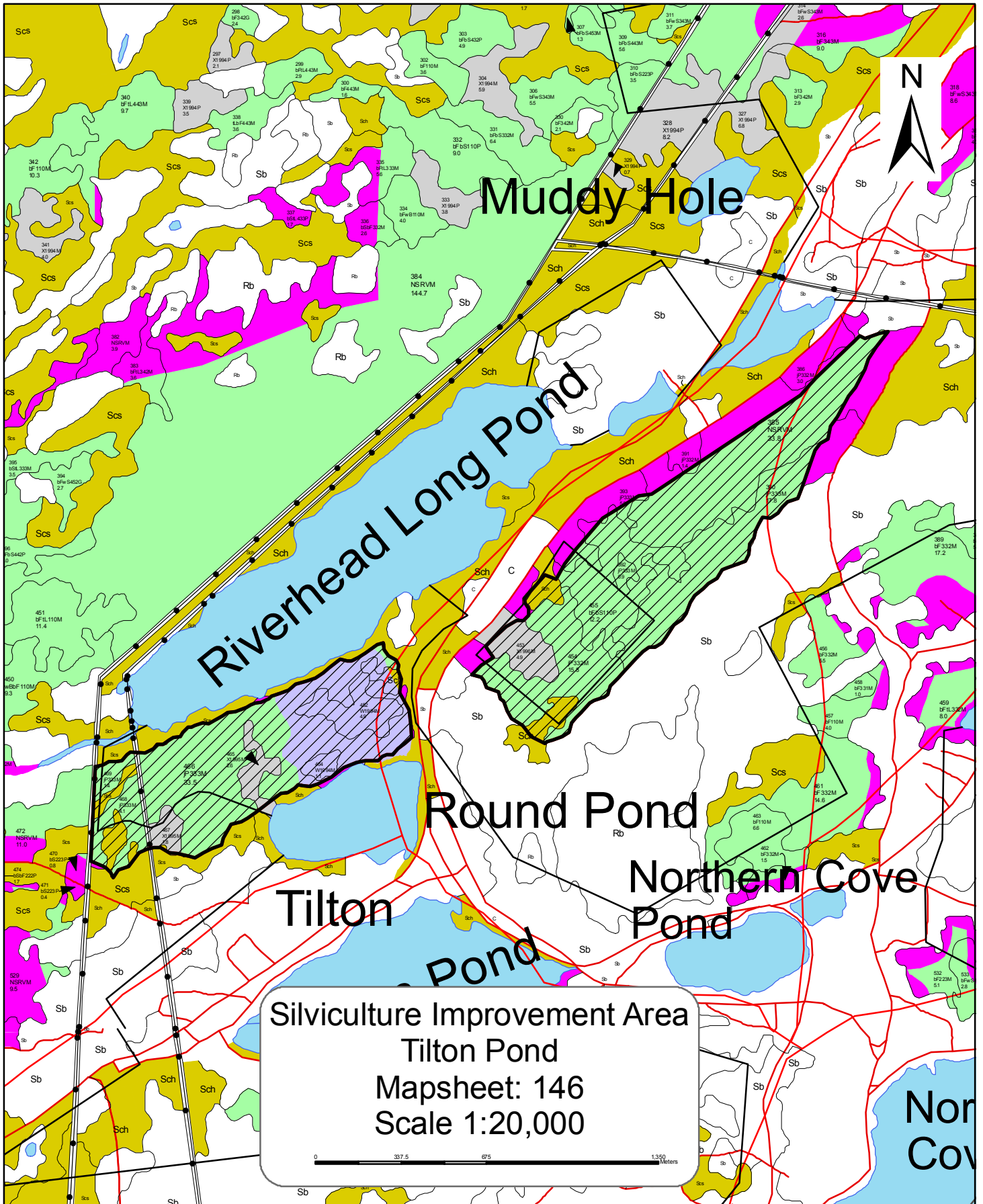
Torbayma Pond

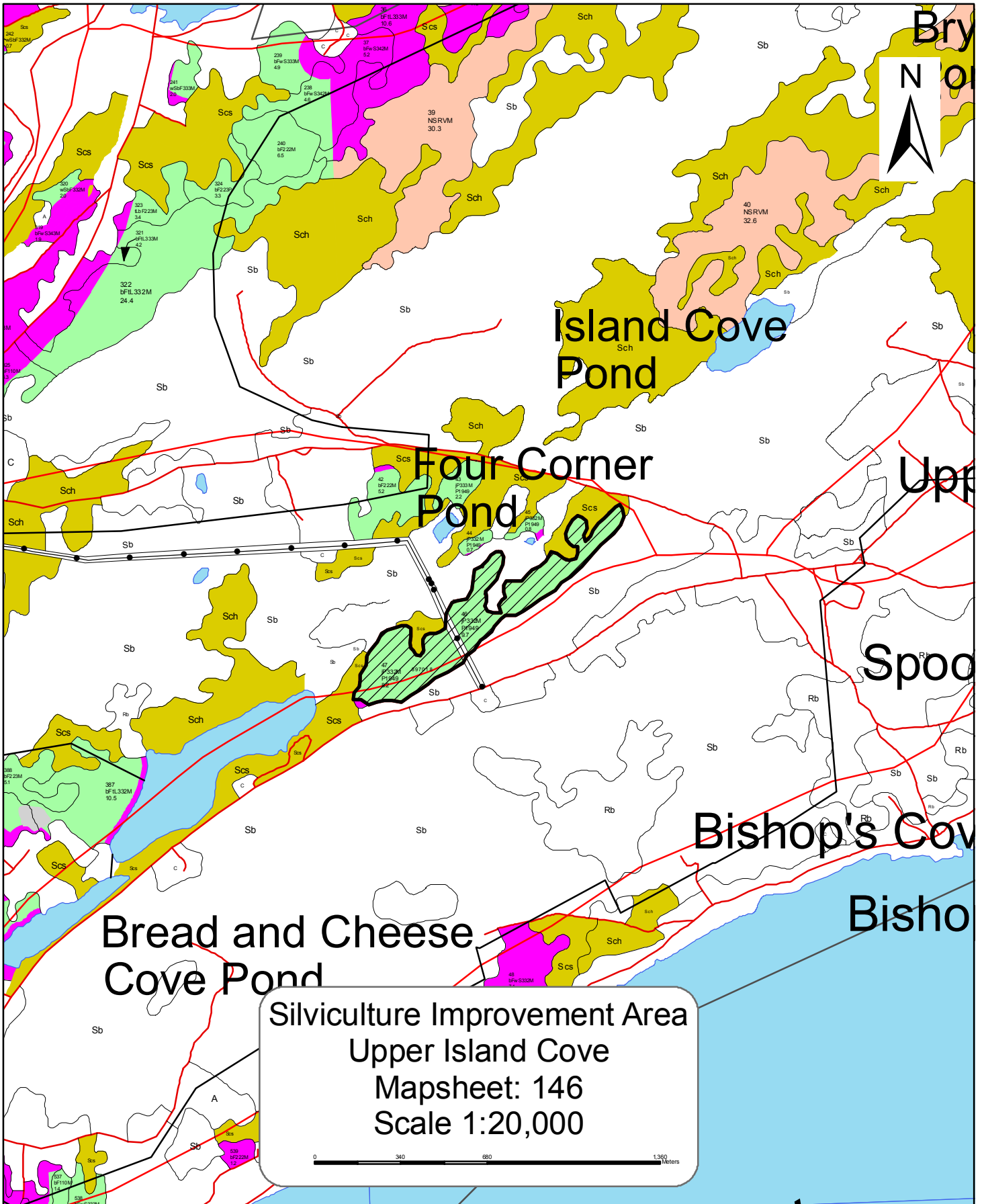
Paddys Pond

Silviculture Improvement Area
MUN Woodlot
Mapsheet: 147/155
Scale 1:20,000

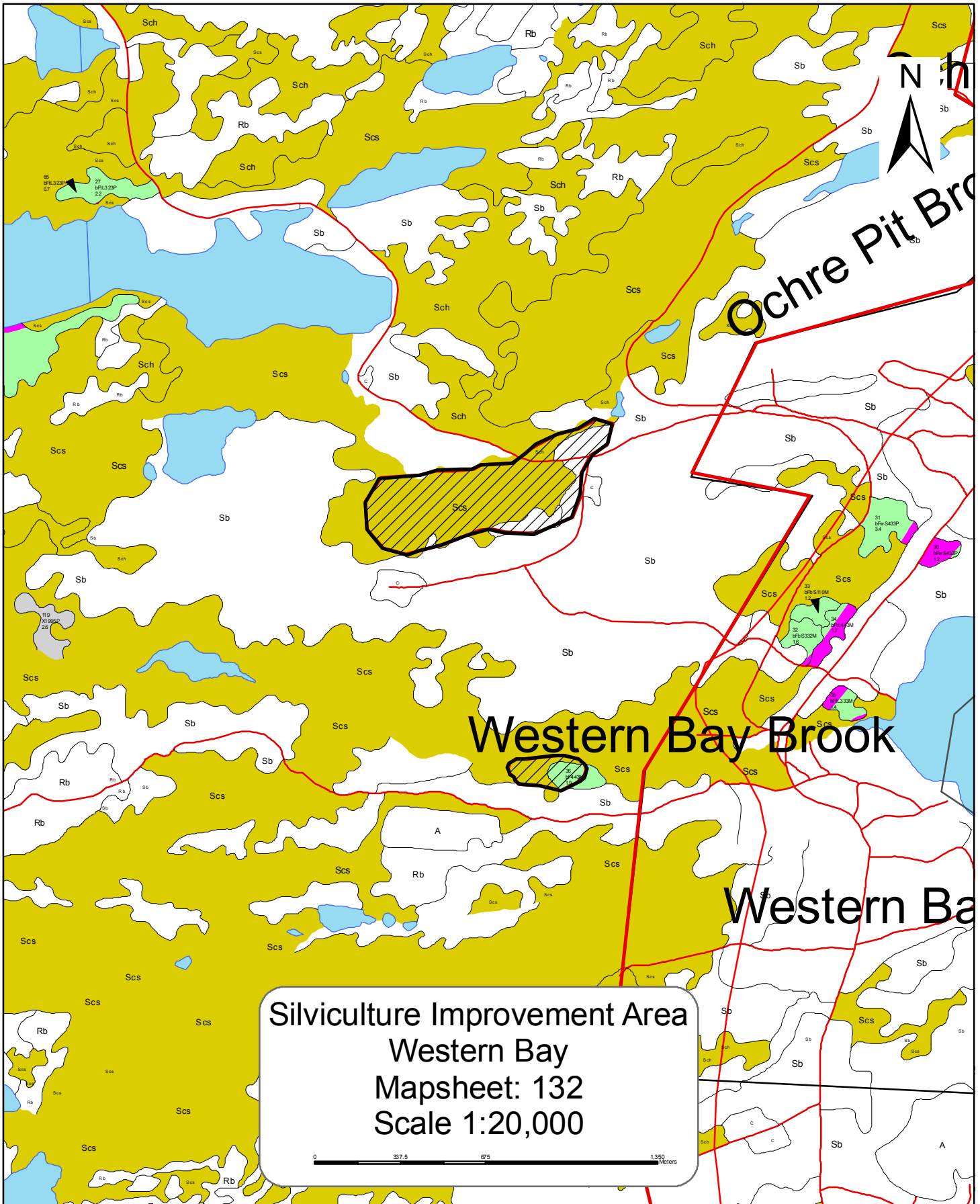


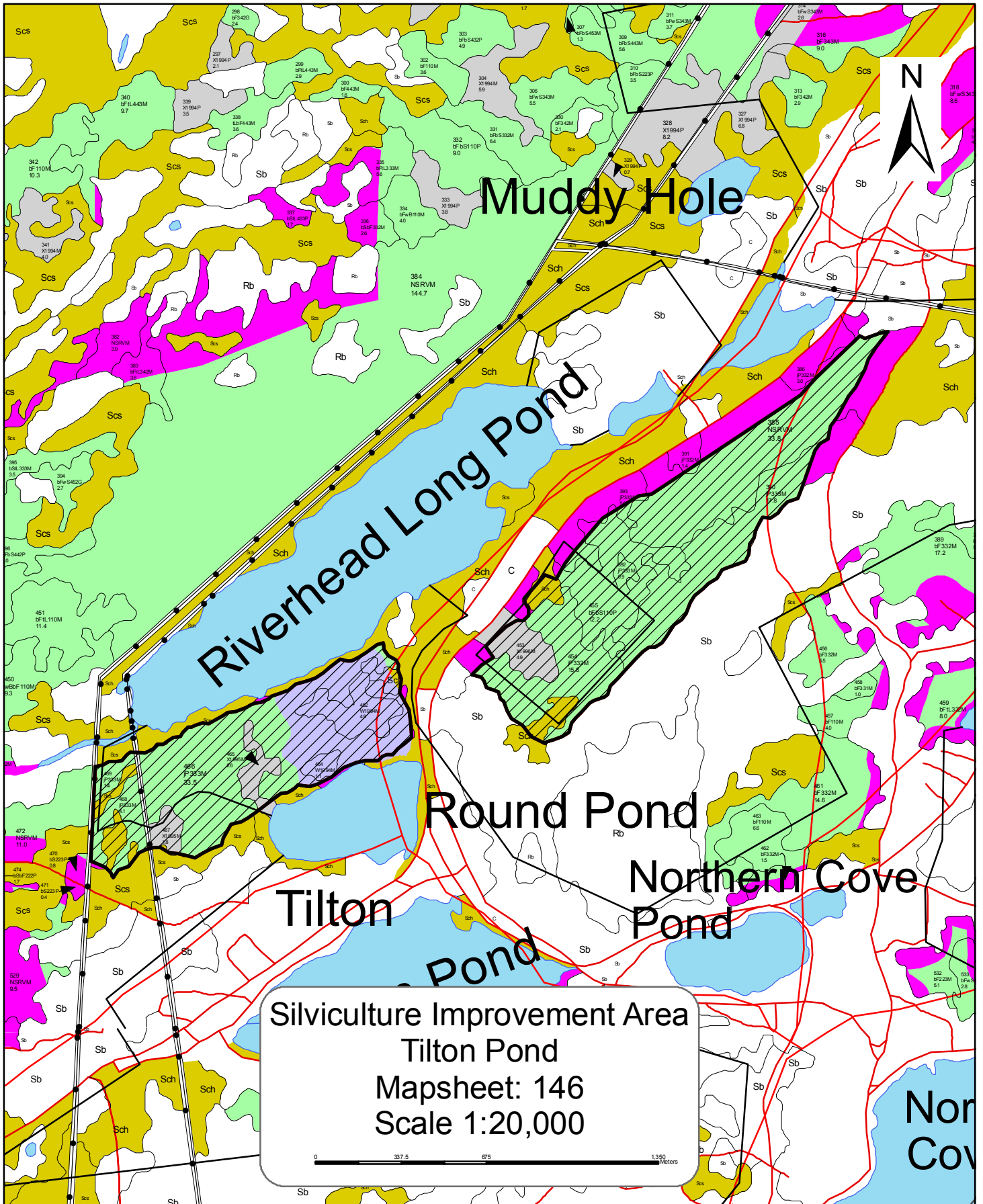
Cochran

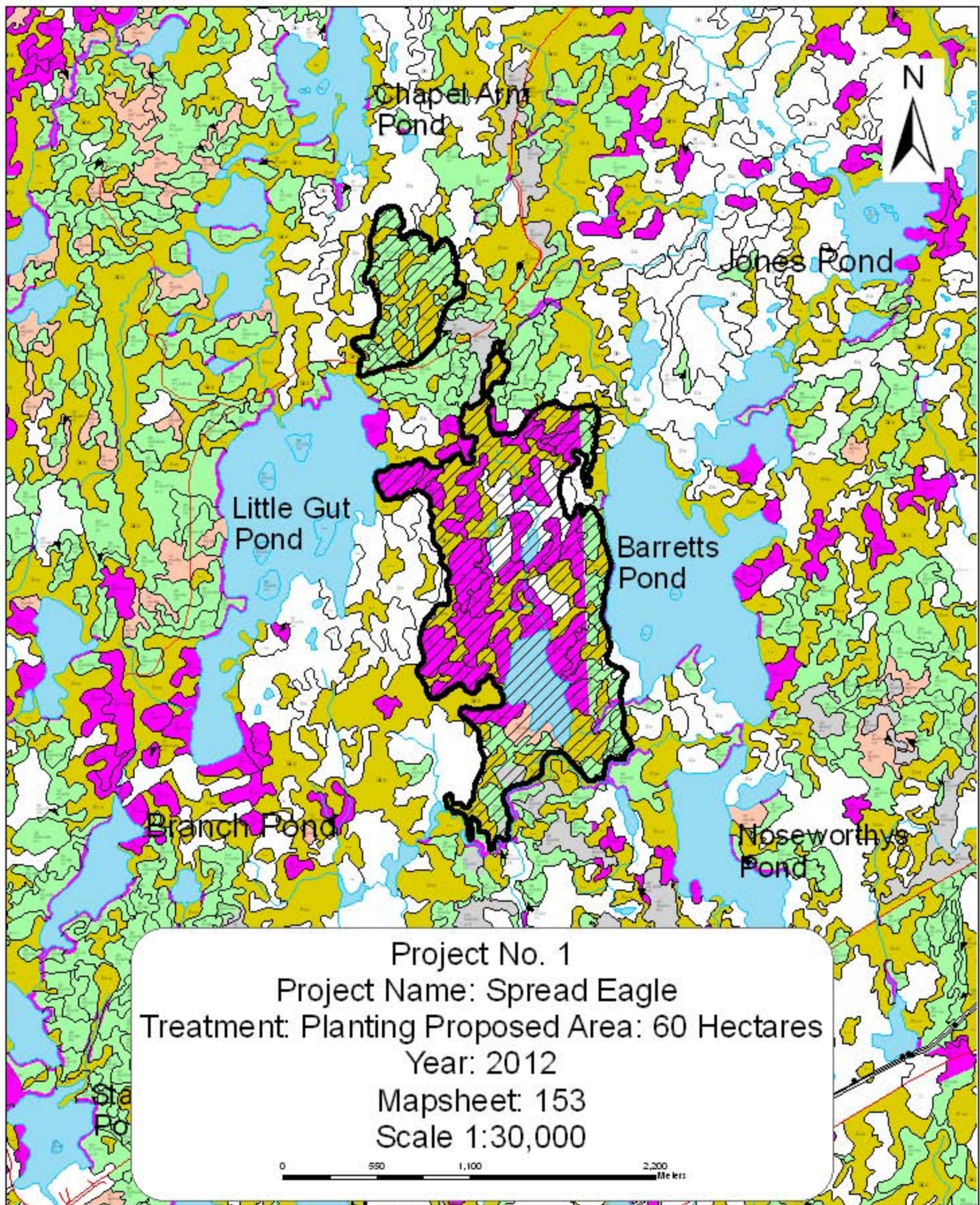


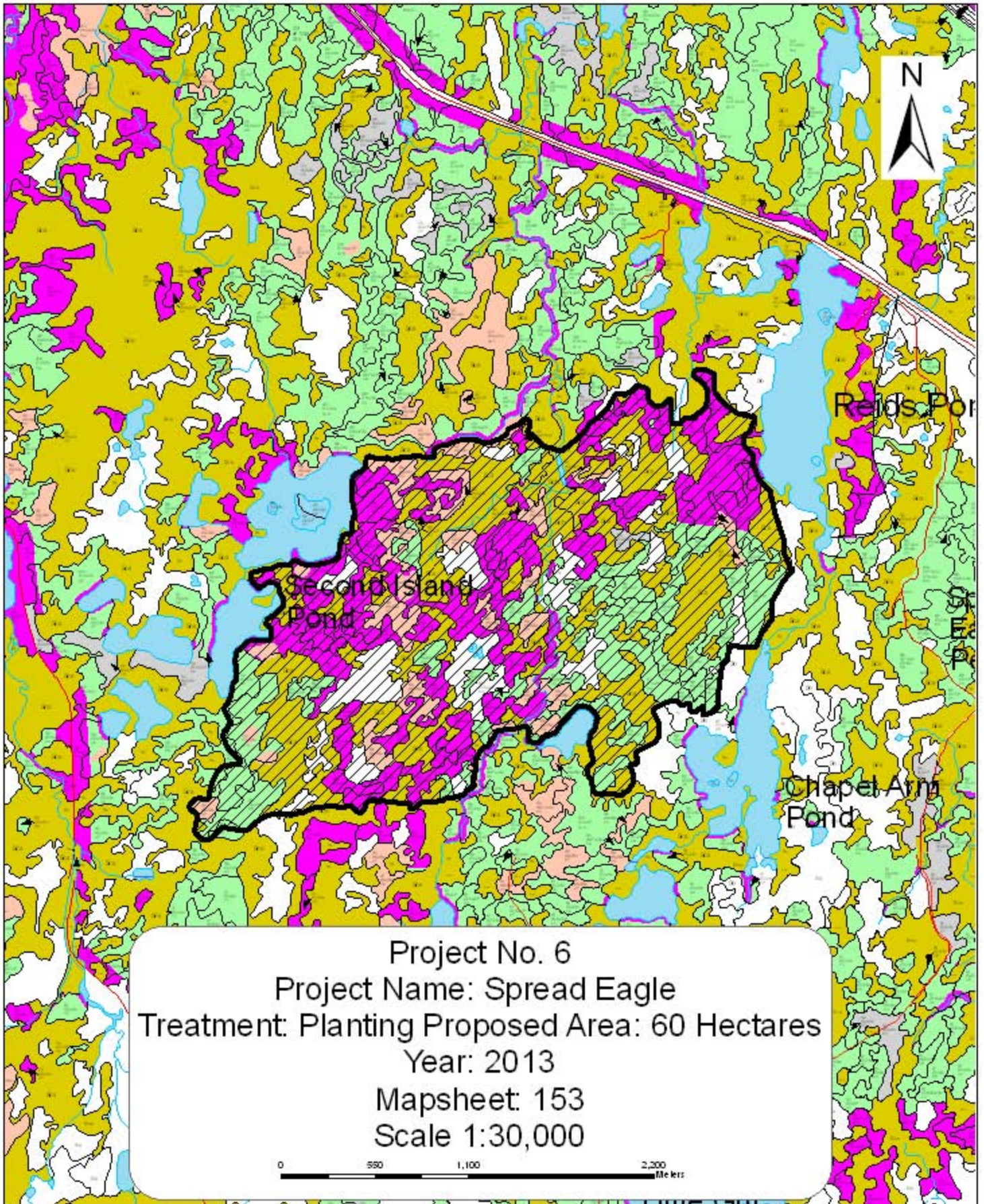


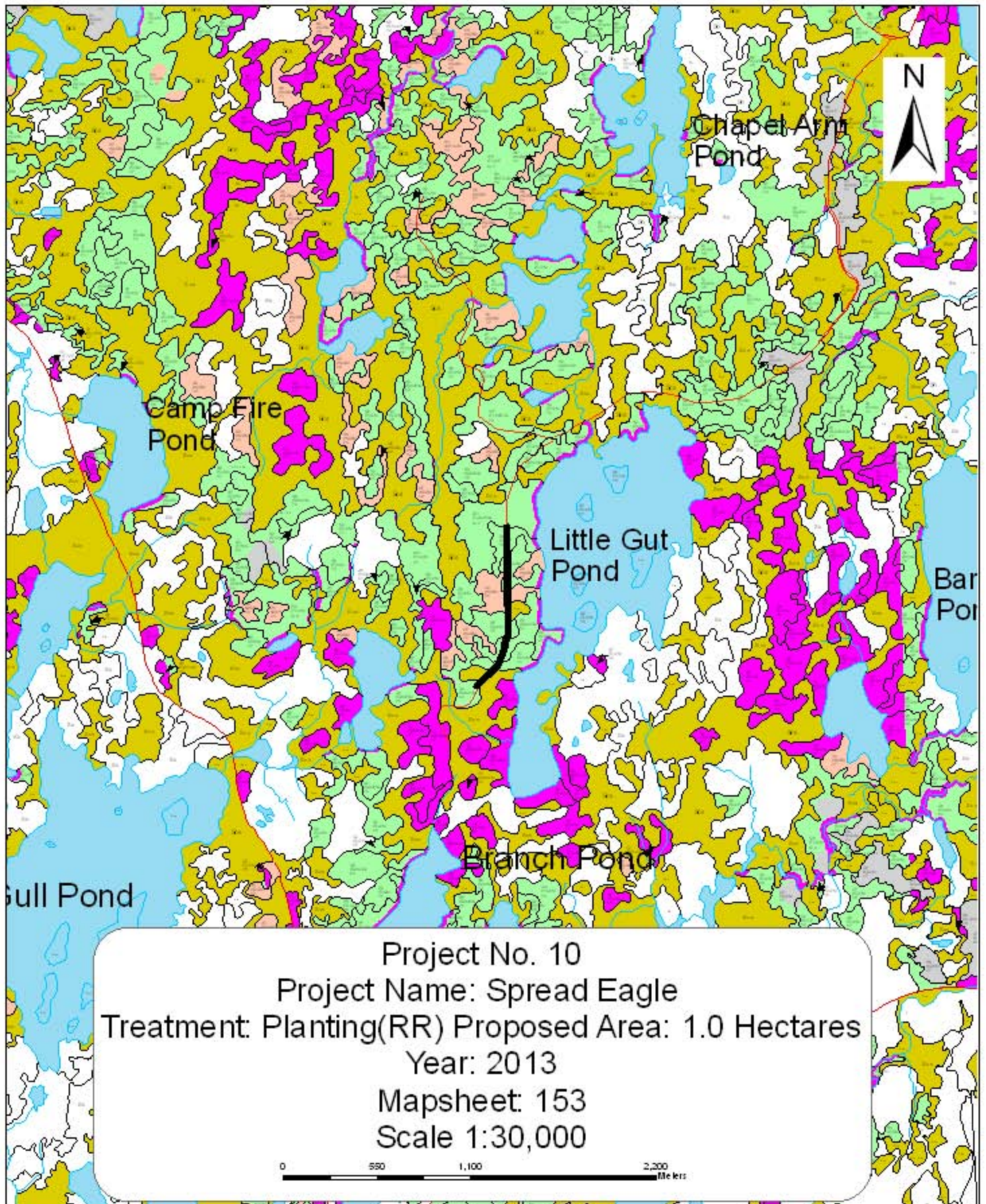
Silviculture Improvement Area
Upper Island Cove
Mapsheet: 146
Scale 1:20,000

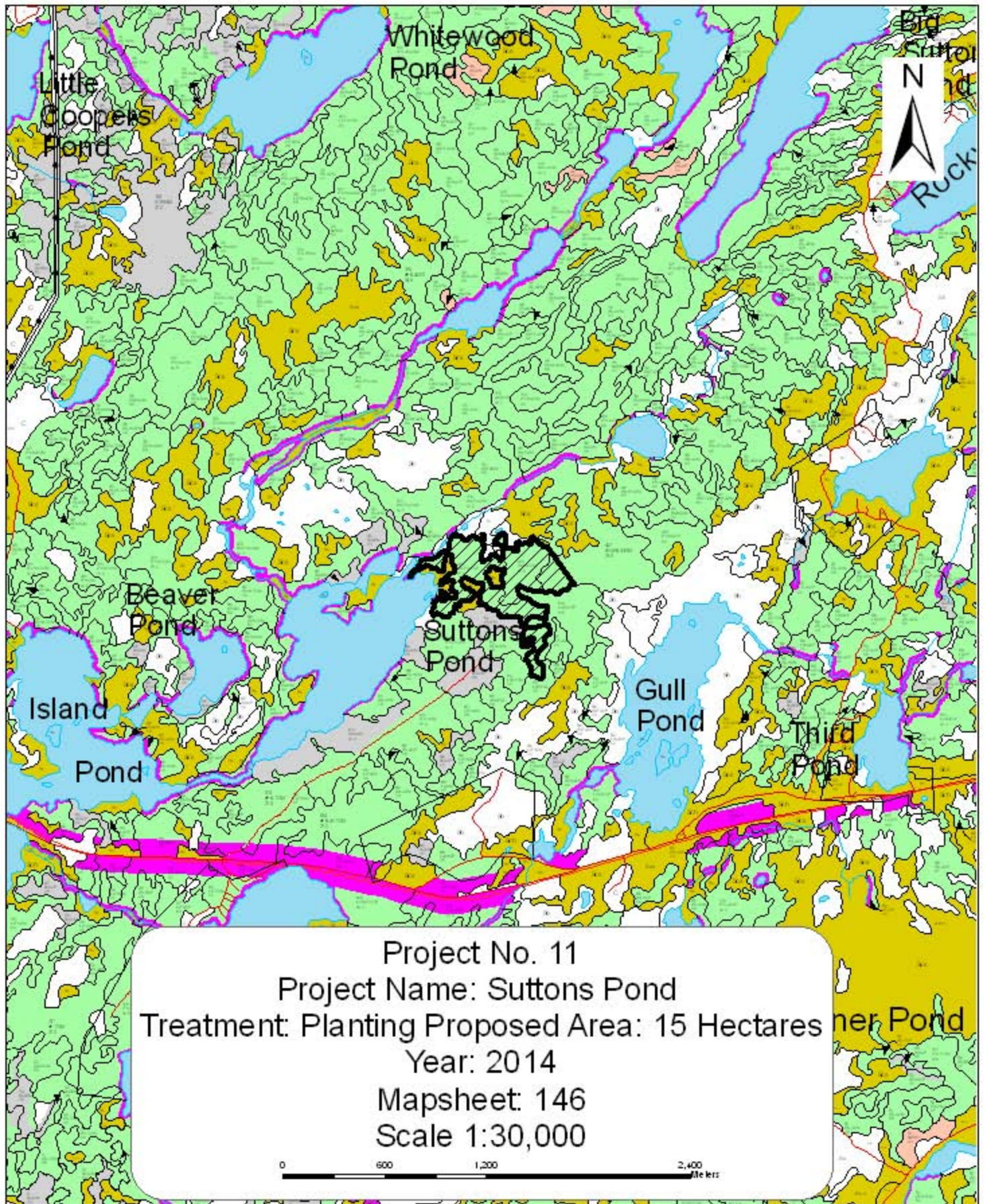


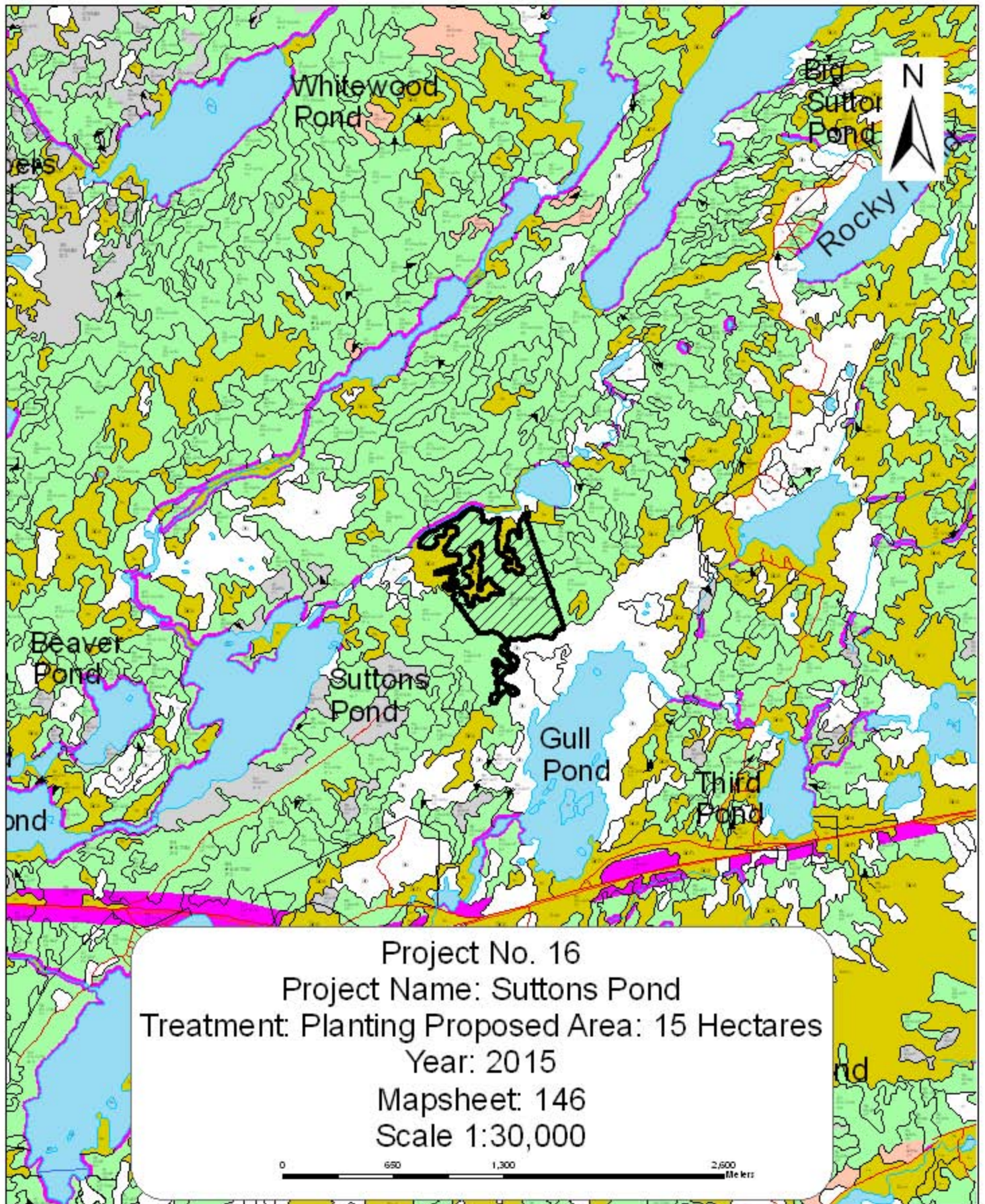


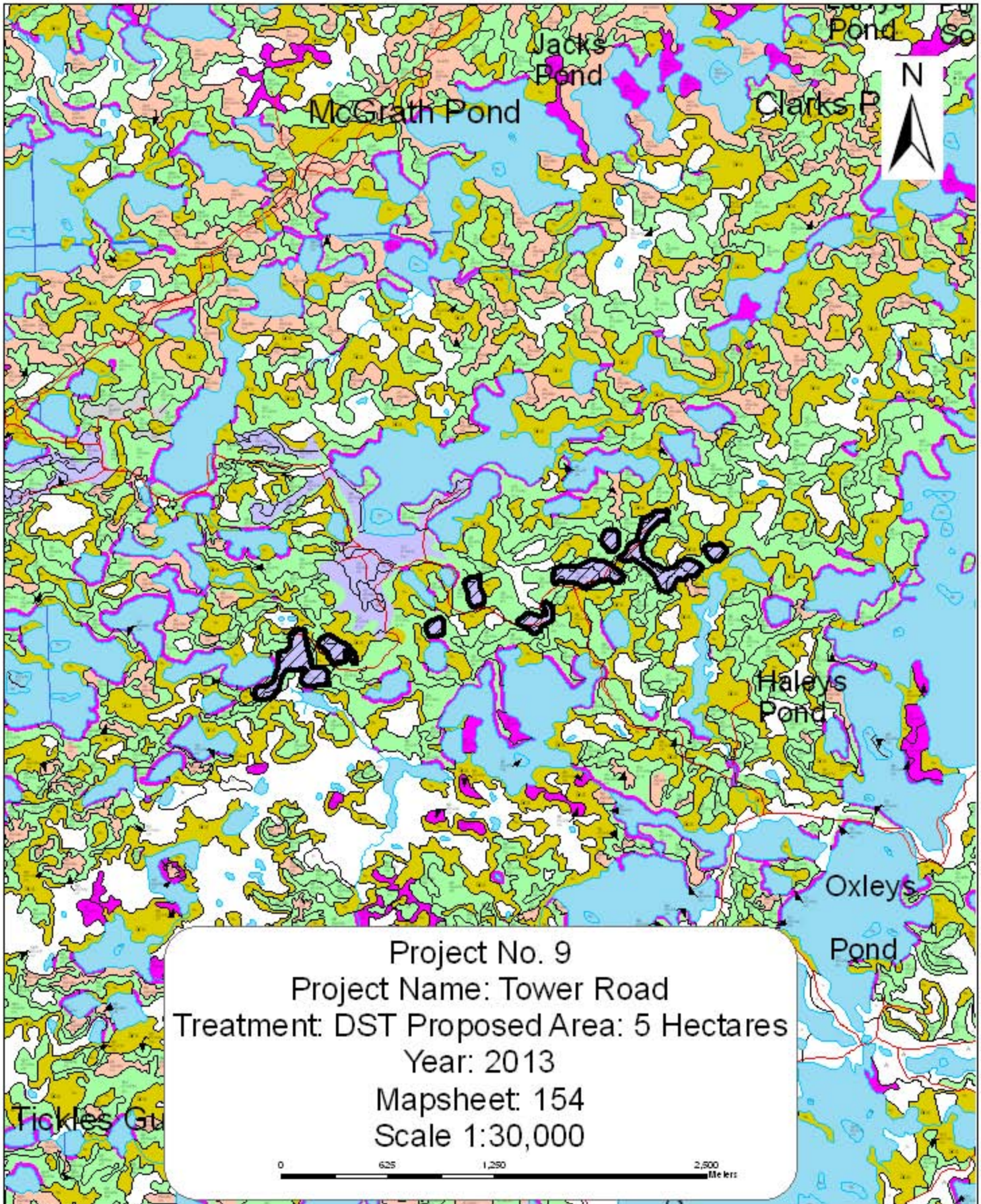


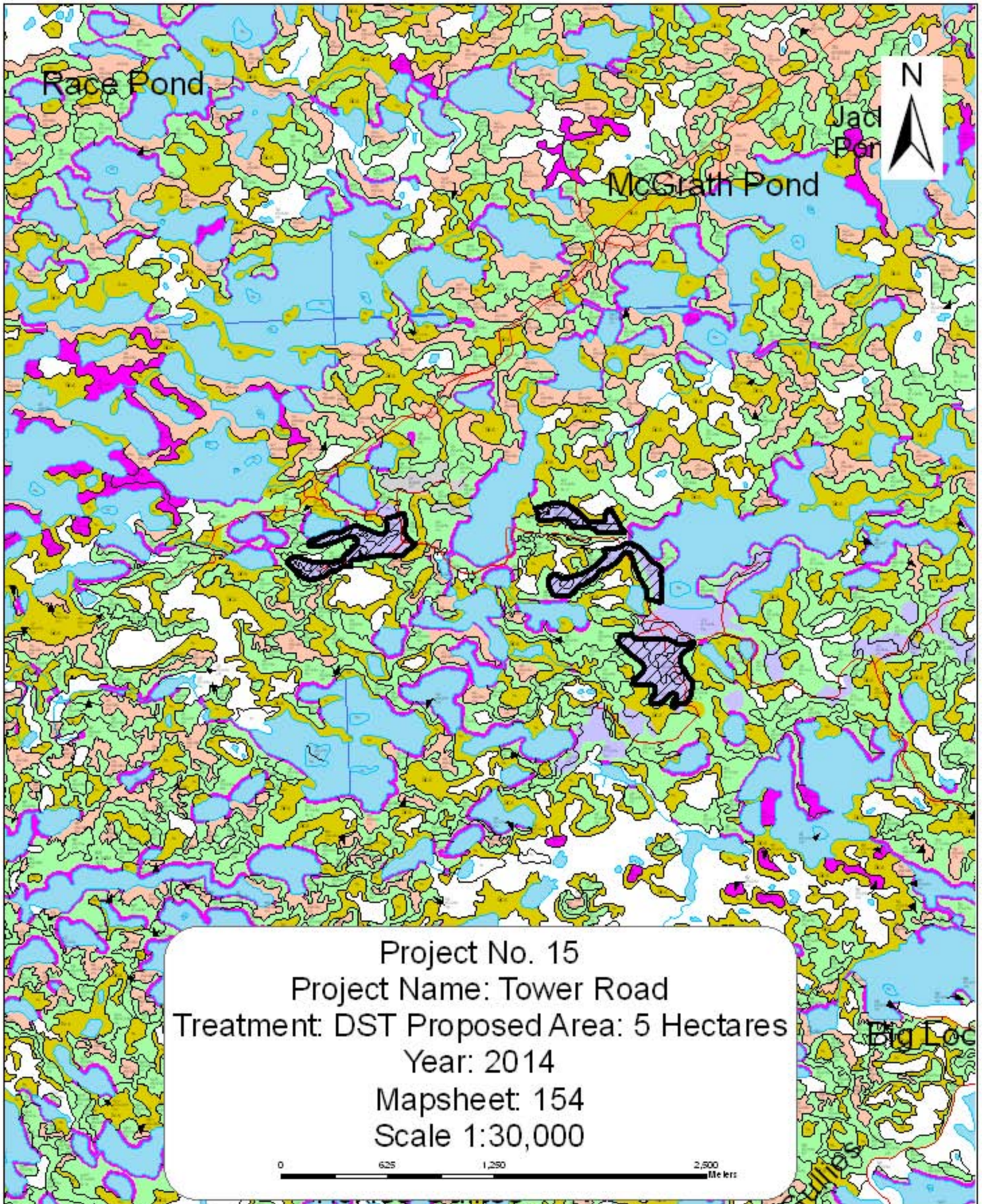






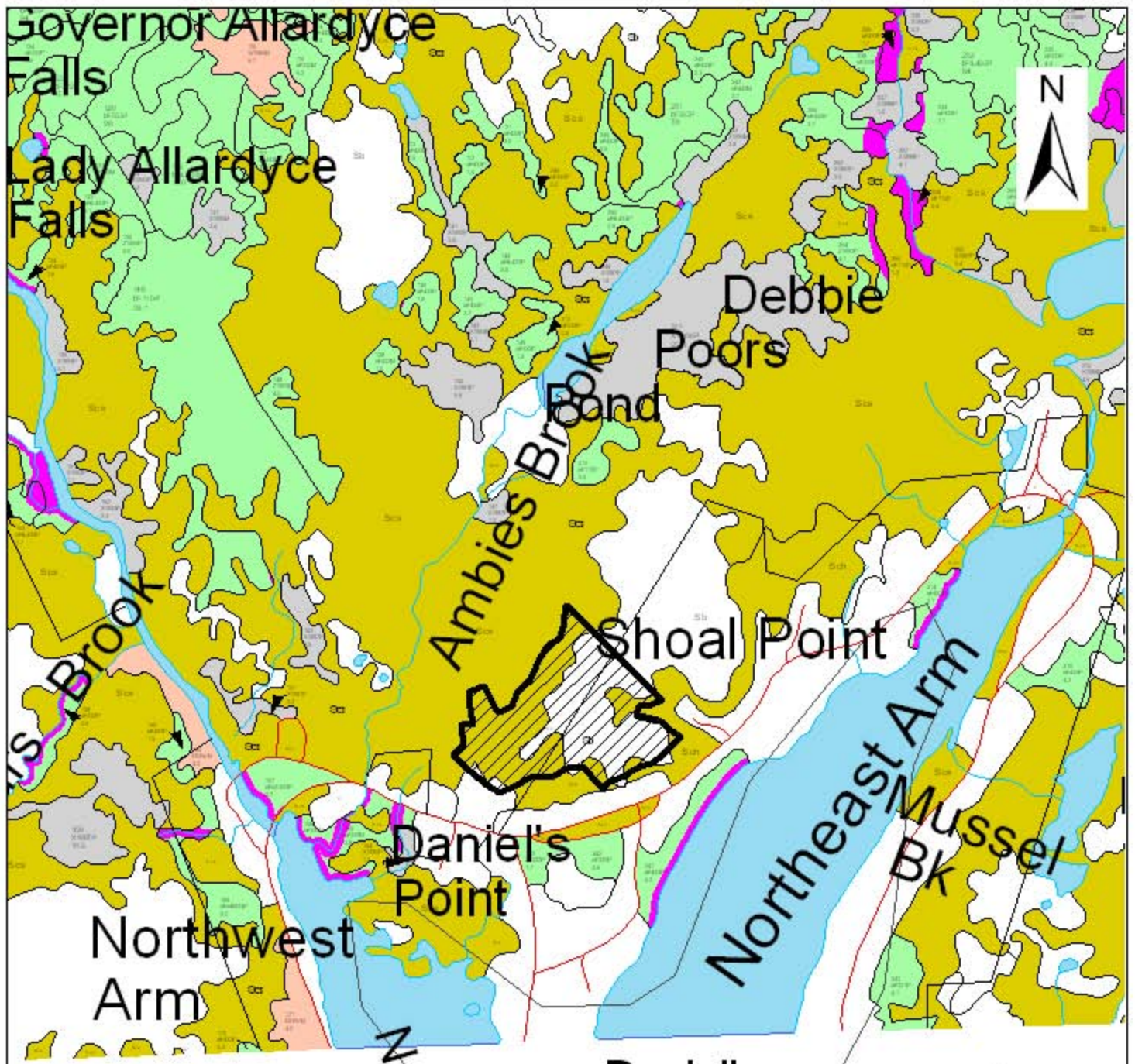






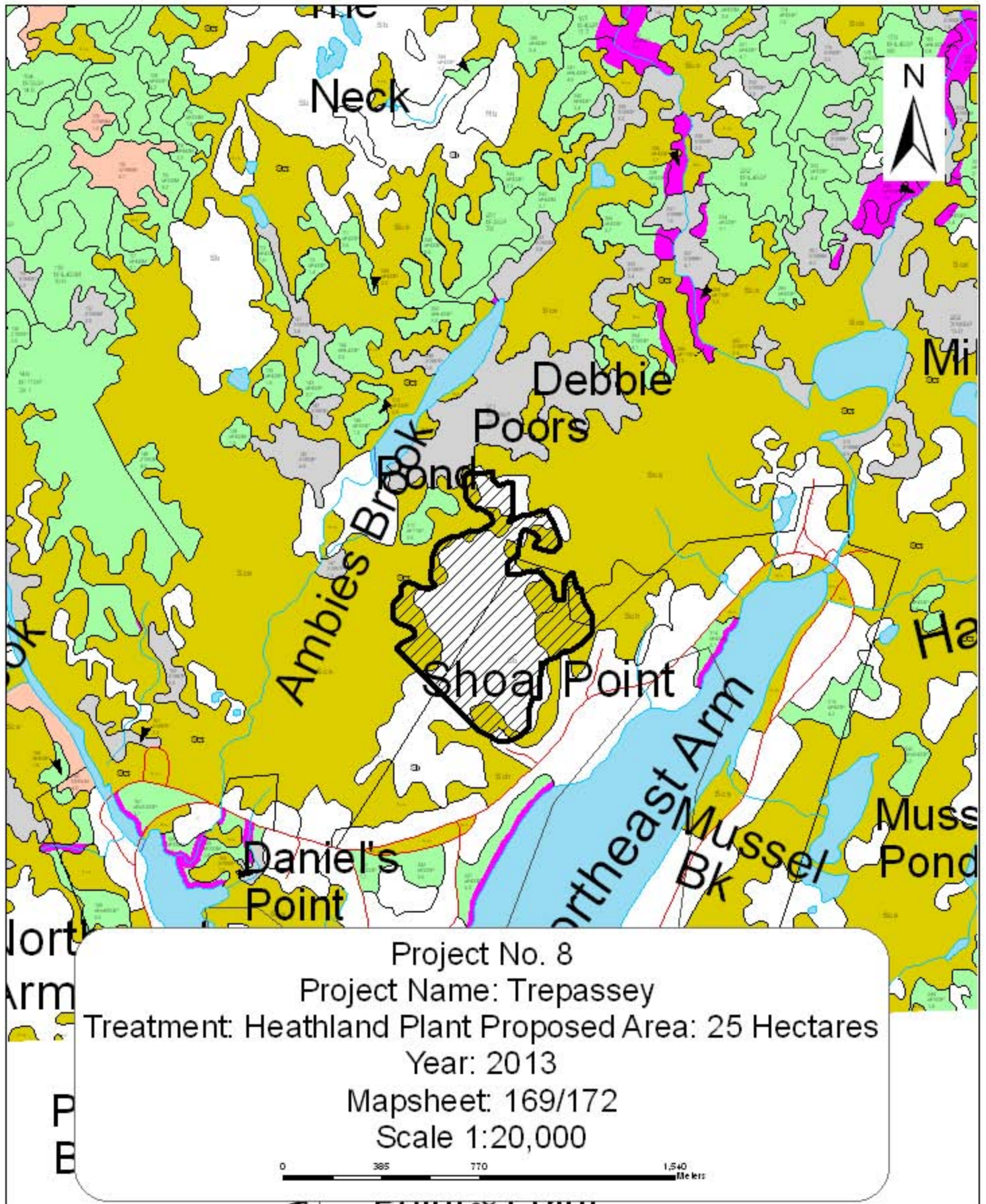
Project No. 15
Project Name: Tower Road
Treatment: DST Proposed Area: 5 Hectares
Year: 2014
Mapsheet: 154
Scale 1:30,000

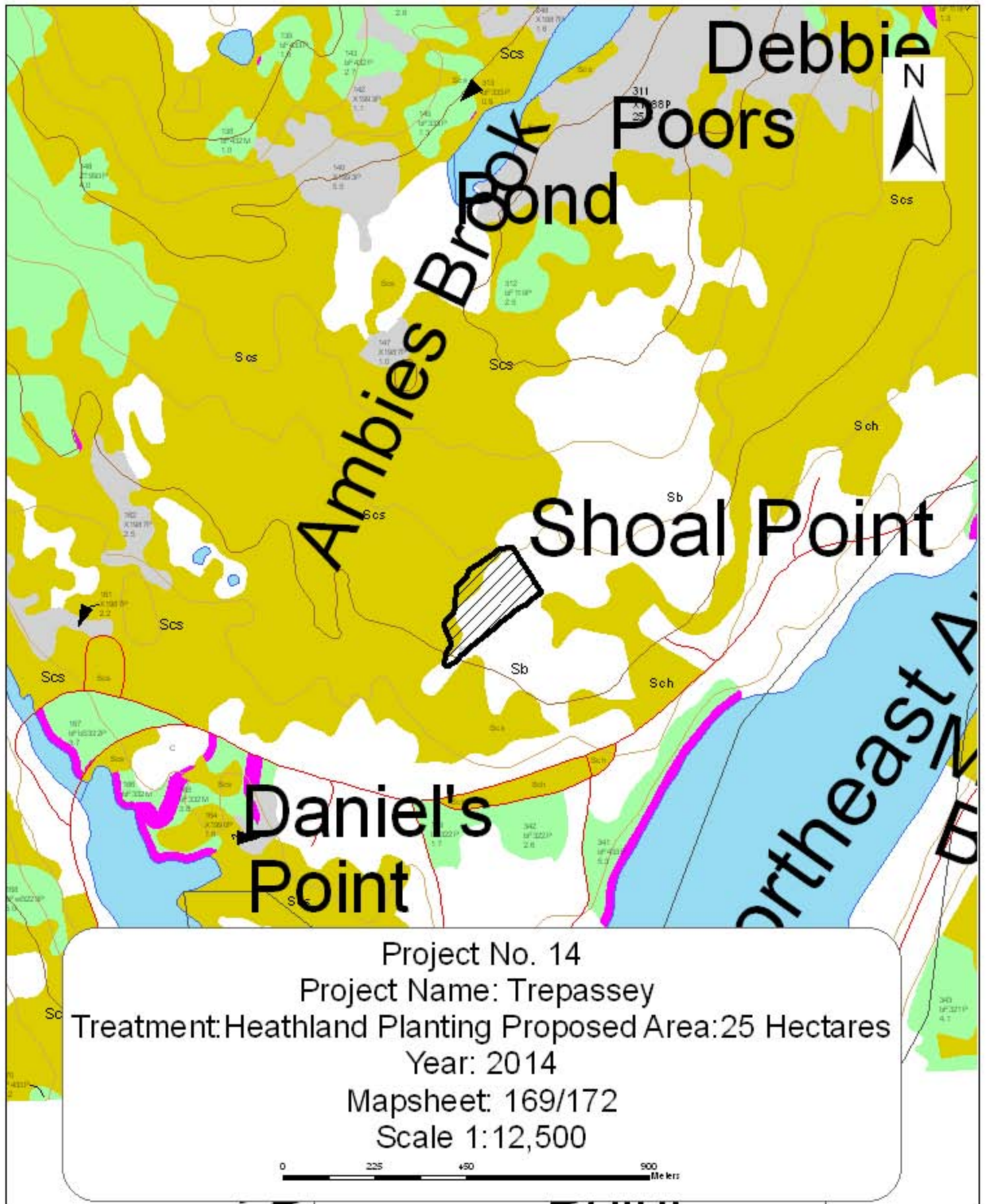


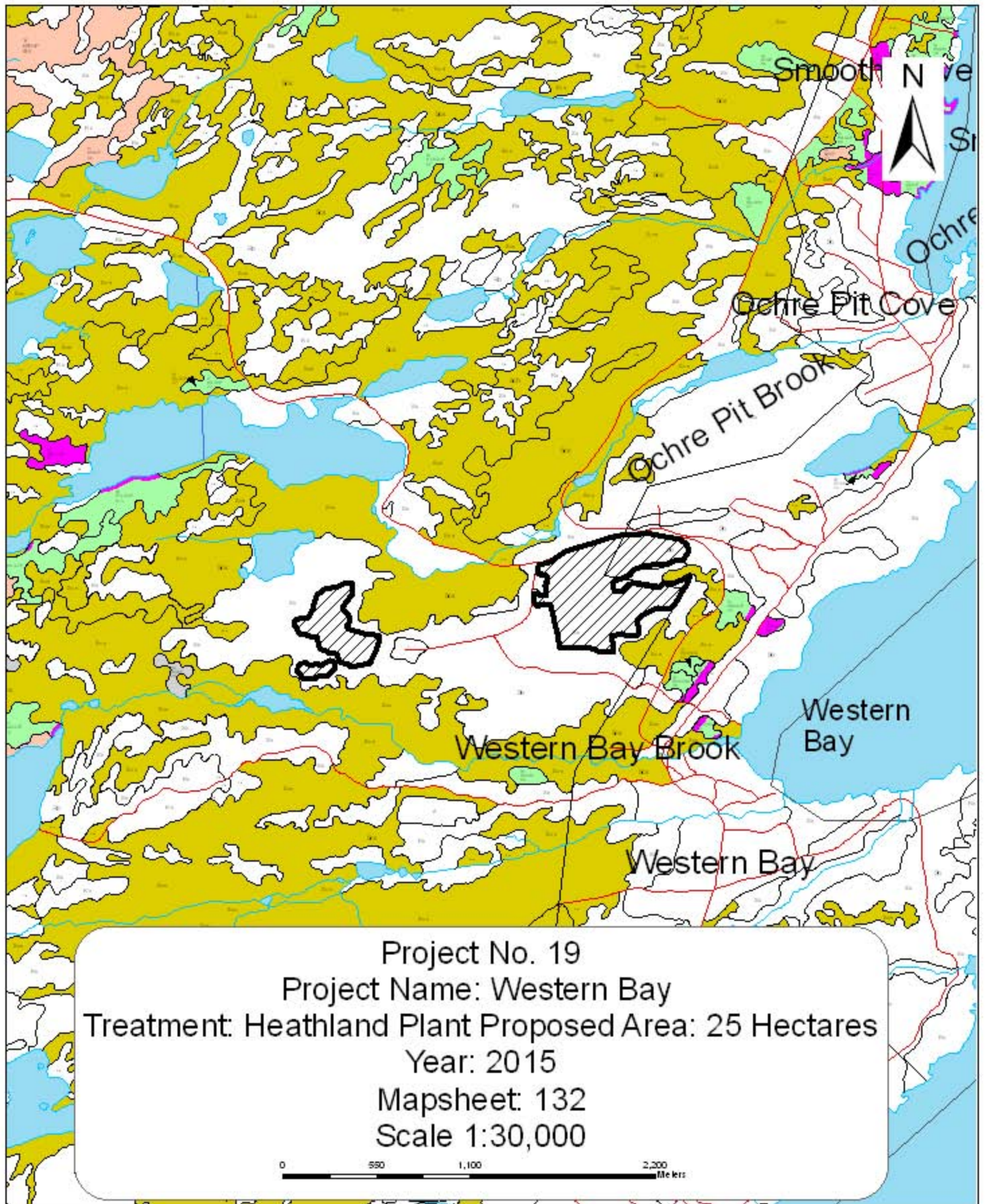


Project No. 3
 Project Name: Trepassey
 Treatment: Heathland Plant Proposed Area: 25 Hectares
 Year: 2012
 Mapsheet: 169/172
 Scale 1:20,000









Project No. 19
Project Name: Western Bay
Treatment: Heathland Plant Proposed Area: 25 Hectares
Year: 2015
Mapsheet: 132
Scale 1:30,000

