


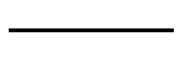






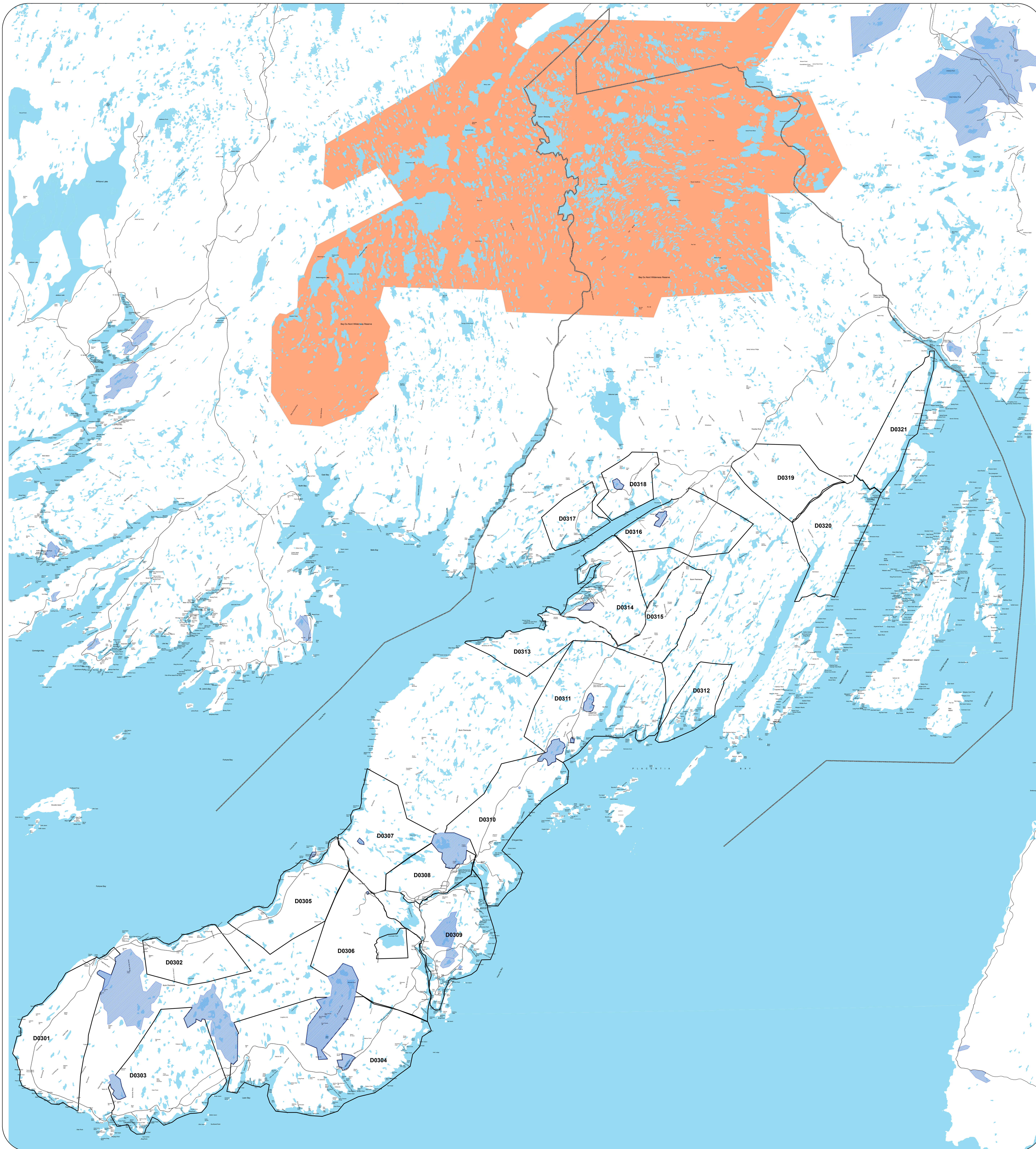
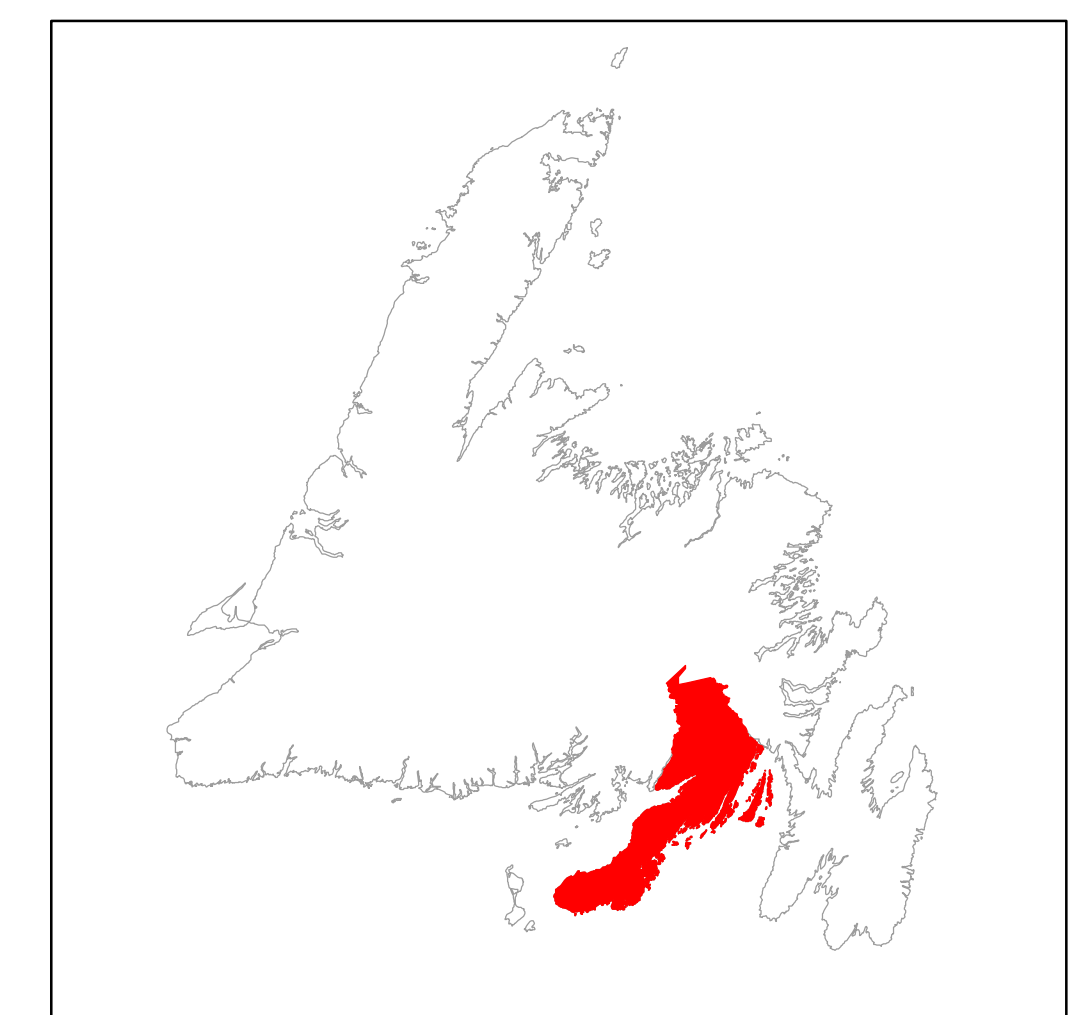
Overview Map
Proposed Domestic and
Commercial Harvest
Forest Management District 03
2012-16



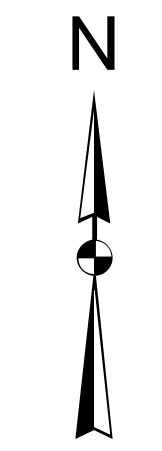
1:200,000

Legend

-  District 03 Boundary
-  Paved Roads
-  Unpaved Road
-  Waterbodies
-  Protected Water Supplies
-  Proposed Domestic Areas
-  Bay du Nord Wilderness Reserve




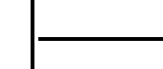


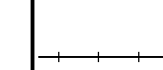







Overview Map
Proposed Domestic Areas
Forest Management District 02
2012-16



1:150,000

Legend

-  District 02 Boundary
-  TCH
-  Paved Roads
-  Unpaved Roads
-  Resource Roads
-  Trails
-  Abandoned Railbed
-  Waterbodies
-  Protected Water Supply Areas
-  Proposed Domestic Areas
-  Terra Nova National Park
-  Bay du Nord Wilderness Reserve

