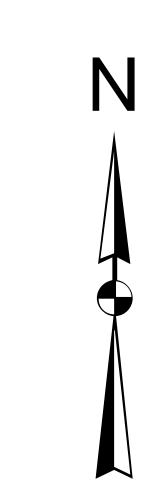
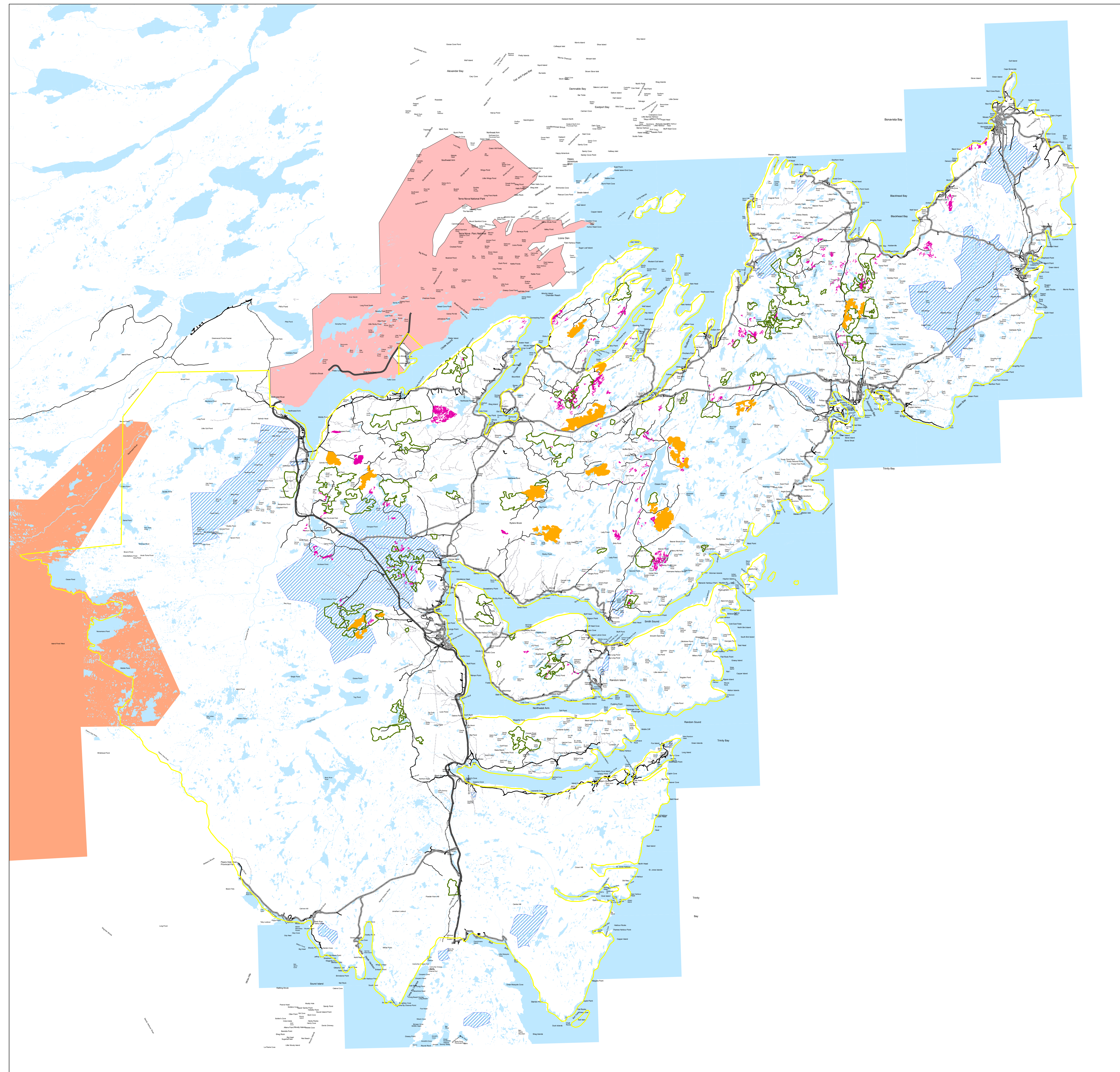
















Overview Map
Proposed Silviculture
Forest Management District 02
2012-16



1:150,000



Legend

-  District 02 Boundary
-  Proposed Harvest Area
-  DSVR Areas
-  Silviculture Assessment Areas
-  TCH
-  Paved Roads
-  Unpaved Roads
-  Resource Roads
-  Trails
-  Abandoned Railbed
-  Waterbodies
-  Protected Water Supply Areas
-  Terra Nova National Park
-  Bay du Nord Wilderness Reserve

