

Operating Area Name: Goobies	Domestic Harvesting Area #: D0201, D0202, D0203, D0241, D0242, D0244,
NFS Inventory Map #:	NTS Map #: 2 D/1, 2 C/4, 1 M/6, 1 N/13

Harvesting Activities:

Domestic activity will include sawlog and fuelwood harvesting by chainsaw with extraction by snowmobile or ATV. Some small scale commercial harvesting (<25m³/permit) may be permitted.

Harvest Block	Area (ha)	Softwood Volume (m3)	Hardwood Volume (m3)
D0201	3722	23855	1036
D0202	1187	25844	1743
D0203	1902	12978	628
D0241	1613	57607	7323
D0242	1929	29310	1571
D0244	4513	24199	971

Silviculture Activities:

Reconnaissance surveys will be carried out on existing and new cutovers and regenerating stands to determine the need for planting and/or thinning. Suitable cutovers that are not satisfactorily regenerated will be candidates for site preparation and planting and/or gap planting and suitable regenerating stands will be candidates for thinning. All potential silviculture areas are identified on the operating area maps as proposed harvest areas, recent cuts and immature stands.

Primary Forest Access Road Construction:

None.

Non Timber Considerations and Mitigations:

Deadwood and Blowdowns: The cutting of deadwood and blowdown is permitted in areas outside of designated domestic harvest blocks, but not within areas, designated for no harvest activity.

Scheduled Salmon Rivers: 100 meter no cut buffer

Water bodies: A minimum **20 metre** buffer will be maintained on both sides of all rivers, brooks, ponds or other water bodies that are shown on 1:50,000 Topographic maps.

Trails: There will be no cutting within **100 meters** of Newfoundland Trailway. There will be no cutting within **30 meters** of a recreational trail identified on the domestic area map.

Cottage Areas: There will be no cutting within **100 meters** of a cabin development area and **20 meters** of a registered legal cabin. Domestic cutting permits can be obtained to allow the cutting of timber on valid "license to occupy" by the license holder.

Raptor Nest: No forestry activity is to occur within **800 meters** of a bald eagle or osprey nest during the nesting season (Mar 15 to July 31) and **200 meters** during the remainder of the year.

Protected Public Water Supply Areas: Within protected water supplies, there will be no cutting within **150 meters** of the intake pond or stream and no cutting within **75 meters** of the main river channel. There will be no cutting within **50 meters** of all ponds and streams flowing into the intake pond or stream.

Operating Area Name: South West Arm	Domestic Harvesting Area #: D0224, D0226, D0234, D0237, D0239, D0272, D0273, D0274 D0277
NFS Inventory Map #:	NTS Map #: 2 D/1, 2 C/4, 1 M/16, 1 N/13

Harvesting Activities:

Domestic activity will include sawlog and fuelwood harvesting by chainsaw with extraction by snowmobile or ATV. Some small scale commercial harvesting (<25m³/permit) may be permitted.

Harvest Block	Area (ha)	Softwood Volume (m3)	Hardwood Volume (m3)
D0224	4342	96689	9021
D0226	4041	76729	13754
D0234	3157	70111	3277
D0237	4526	39857	7174
D0239	3982	29165	4737
D0272	987	2418	1038
D0273	621	10549	1787
D0274	222	3322	163
D0277	399	14550	1787

Silviculture Activities:

Reconnaissance surveys will be carried out on existing and new cutovers and regenerating stands to determine the need for planting and/or thinning. Suitable cutovers that are not satisfactorily regenerated will be candidates for site preparation and planting and/or gap planting and suitable regenerating stands will be candidates for thinning. All potential silviculture areas are identified on the operating area maps as proposed harvest areas, recent cuts and immature stands.

Primary Forest Access Road Construction:

None.

Non Timber Considerations and Mitigations:

Deadwood and Blowdowns: The cutting of deadwood and blowdown is permitted in areas outside of designated domestic harvest blocks, but not within areas, designated for no harvest activity.

Scheduled Salmon Rivers: 100 meter no cut buffer

Water bodies: A minimum **20 metre** buffer will be maintained on both sides of all rivers, brooks, ponds or other water bodies that are shown on 1:50,000 Topographic maps.

Trails: There will be no cutting within **100 meters** of Newfoundland Trailway. There will be no cutting within **30 meters** of a recreational trail identified on the domestic area map.

Cottage Areas: There will be no cutting within **100 meters** of a cabin development area and **20 meters** of a registered legal cabin. Domestic cutting permits can be obtained to allow the cutting of timber on valid “license to occupy” by the license holder.

Raptor Nest: No forestry activity is to occur within **800 meters** of a bald eagle or osprey nest during the nesting season (Mar 15 to July 31) and **200 meters** during the remainder of the year.

Protected Public Water Supply Areas: Within protected water supplies, there will be no cutting within **150 meters** of the intake pond or stream and no cutting within **75 meters** of the main river channel. There will be no cutting within **50 meters** of all ponds and streams flowing into the intake pond or stream.

Operating Area Name: Smith's Sound	Domestic Harvesting Area #: D204, D205, D206, D207, D210, D211, D212, D213, D214, D219, D220, D240, D243, D260, D262
NFS Inventory Map #:	NTS Map #: 2 C/4, 2 D/1

Harvesting Activities:

Domestic activity will include sawlog and fuelwood harvesting by chainsaw with extraction by snowmobile or ATV. Some small scale commercial harvesting (<25m³/permit) may be permitted.

Harvest Block	Area (ha)	Softwood Volume (m3)	Hardwood Volume (m3)
D0204	1901	93427	8768
D0205	2753	76860	9599
D0206	1097	36235	7213
D0207	1685	70797	17610
D0210	835	42368	6797
D0211	296	18021	1328
D0212	1723	54734	5035
D0213	974	45692	7291
D0214	1015	68933	6119
D0219	997	27679	1008
D0220	803	24787	850
D0240	908	18753	5028
D0243	697	21714	1143
D0260	148	6470	3242
D0262	717	55501	2374

Silviculture Activities:

Reconnaissance surveys will be carried out on existing and new cutovers and regenerating stands to determine the need for planting and/or thinning. Suitable cutovers that are not satisfactorily regenerated will be candidates for site preparation and planting and/or gap planting and suitable regenerating stands will be candidates for thinning. All potential silviculture areas are identified on the operating area maps as proposed harvest areas, recent cuts and immature stands.

Primary Forest Access Road Construction:

None.

Non Timber Considerations and Mitigations:

Deadwood and Blowdowns: The cutting of deadwood and blowdown is permitted in areas outside of designated domestic harvest blocks, but not within areas, designated for no harvest activity. **Scheduled Salmon Rivers: 100 meter no cut buffer**

Water bodies: A minimum **20 metre** buffer will be maintained on both sides of all rivers, brooks, ponds or other water bodies that are shown on 1:50,000 Topographic maps.

Trails: There will be no cutting within **100 meters** of Newfoundland Trailway. There will be no cutting within **30 meters** of a recreational trail identified on the domestic area map.

Cottage Areas: There will be no cutting within **100 meters** of a cabin development area and **20 meters** of a registered legal cabin. Domestic cutting permits can be obtained to allow the cutting of timber on valid “license to occupy” by the license holder.

Raptor Nest: No forestry activity is to occur within **800 meters** of a bald eagle or osprey nest during the nesting season (Mar 15 to July 31) and **200 meters** during the remainder of the year.

Protected Public Water Supply Areas: Within protected water supplies, there will be no cutting within **150 meters** of the intake pond or stream and no cutting within **75 meters** of the main river channel. There will be no cutting within **50 meters** of all ponds and streams flowing into the intake pond or stream.

Operating Area Name: Clode Sound	Domestic Harvesting Area #: D0216, D0217, D0225, D0231, D0232, D0233, D0235, D0236, D0261, D0271
NFS Inventory Map #:	NTS Map #: 2 D/8, 2 C/5

Harvesting Activities:

Domestic activity will include sawlog and fuelwood harvesting by chainsaw with extraction by snowmobile or ATV. Some small scale commercial harvesting (<25m³/permit) may be permitted.

Harvest Block	Area (ha)	Softwood Volume (m3)	Hardwood Volume (m3)
D0216	200	4551	415
D0217	661	4610	405
D0225	2009	51458	11425
D0231	719	24164	1596
D0232	1732	60820	9781
D0233	926	20599	2254
D0235	2968	83060	14181
D0236	690	14495	2966
D0261	503	20922	5772
D0271	50	1576	235

Silviculture Activities:

Reconnaissance surveys will be carried out on existing and new cutovers and regenerating stands to determine the need for planting and/or thinning. Suitable cutovers that are not satisfactorily regenerated will be candidates for site preparation and planting and/or gap planting and suitable regenerating stands will be candidates for thinning. All potential silviculture areas are identified on the operating area maps as proposed harvest areas, recent cuts and immature stands.

Primary Forest Access Road Construction:

None.

Non Timber Considerations and Mitigations:

Deadwood and Blowdowns: The cutting of deadwood and blowdown is permitted in areas outside of designated domestic harvest blocks, but not within areas, designated for no harvest activity.

Scheduled Salmon Rivers: 100 meter no cut buffer

Water bodies: A minimum **20 metre** buffer will be maintained on both sides of all rivers, brooks, ponds or other water bodies that are shown on 1:50,000 Topographic maps.

Trails: There will be no cutting within **100 meters** of Newfoundland Trailway. There will be no cutting within **30 meters** of a recreational trail identified on the domestic area map.

Cottage Areas: There will be no cutting within **100 meters** of a cabin development area and **20 meters** of a registered legal cabin. Domestic cutting permits can be obtained to allow the cutting of timber on valid “license to occupy” by the license holder.

Raptor Nest: No forestry activity is to occur within **800 meters** of a bald eagle or osprey nest during the nesting season (Mar 15 to July 31) and **200 meters** during the remainder of the year.

Protected Public Water Supply Areas: Within protected water supplies, there will be no cutting within **150 meters** of the intake pond or stream and no cutting within **75 meters** of the main river channel. There will be no cutting within **50 meters** of all ponds and streams flowing into the intake pond or stream.

Operating Area Name: Winterbrook	Domestic Harvesting Area #: D021, D0222, D0245, D0246, D0248, D0249, D0250, D0251
NFS Inventory Map #:	NTS Map #: 2 C/5, 2 C/12

Harvesting Activities:

Domestic activity will include sawlog and fuelwood harvesting by chainsaw with extraction by snowmobile or ATV. Some small scale commercial harvesting (<25m³/permit) may be permitted.

Harvest Block	Area (ha)	Softwood Volume (m3)	Hardwood Volume (m3)
D0221	211	6735	358
D0222	93	2602	319
D0245	1071	36255	6713
D0246	529	13854	3841
D0248	935	31821	3139
D0249	1158	31391	2337
D0250	549	11947	886
D0251	1020	33270	3976

Silviculture Activities:

Reconnaissance surveys will be carried out on existing and new cutovers and regenerating stands to determine the need for planting and/or thinning. Suitable cutovers that are not satisfactorily regenerated will be candidates for site preparation and planting and/or gap planting and suitable regenerating stands will be candidates for thinning. All potential silviculture areas are identified on the operating area maps as proposed harvest areas, recent cuts and immature stands.

Primary Forest Access Road Construction:

None.

Non Timber Considerations and Mitigations:

Deadwood and Blowdowns: The cutting of deadwood and blowdown is permitted in areas outside of designated domestic harvest blocks, but not within areas, designated for no harvest activity.

Scheduled Salmon Rivers: 100 meter no cut buffer

Water bodies: A minimum **20 metre** buffer will be maintained on both sides of all rivers, brooks, ponds or other water bodies that are shown on 1:50,000 Topographic maps.

Trails: There will be no cutting within **100 meters** of Newfoundland Trailway. There will be no cutting within **30 meters** of a recreational trail identified on the domestic area map.

Cottage Areas: There will be no cutting within **100 meters** of a cabin development area and **20 meters** of a registered legal cabin. Domestic cutting permits can be obtained to allow the cutting of timber on valid “license to occupy” by the license holder.

Raptor Nest: No forestry activity is to occur within **800 meters** of a bald eagle or osprey nest during the nesting season (Mar 15 to July 31) and **200 meters** during the remainder of the year.

Protected Public Water Supply Areas: Within protected water supplies, there will be no cutting within **150 meters** of the intake pond or stream and no cutting within **75 meters** of the main river channel. There will be no cutting within **50 meters** of all ponds and streams flowing into the intake pond or stream.

Operating Area Name: Trinity	Domestic Harvesting Area #: D0227, D0230, D0258, D0259, D0266, D0276
NFS Inventory Map #:	NTS Map #: 2 C/6

Harvesting Activities:

Domestic activity will include sawlog and fuelwood harvesting by chainsaw with extraction by snowmobile or ATV. Some small scale commercial harvesting (<25m³/permit) may be permitted.

Harvest Block	Area (ha)	Softwood Volume (m3)	Hardwood Volume (m3)
D0227	562	7427	866
D0230	224	11425	945
D0258	2084	44869	1066
D0259	4581	124354	6540
D0266	1157	6699	153
D0276	489	18325	721

Silviculture Activities:

Reconnaissance surveys will be carried out on existing and new cutovers and regenerating stands to determine the need for planting and/or thinning. Suitable cutovers that are not satisfactorily regenerated will be candidates for site preparation and planting and/or gap planting and suitable regenerating stands will be candidates for thinning. All potential silviculture areas are identified on the operating area maps as proposed harvest areas, recent cuts and immature stands.

Primary Forest Access Road Construction:

None.

Non Timber Considerations and Mitigations:

Deadwood and Blowdowns: The cutting of deadwood and blowdown is permitted in areas outside of designated domestic harvest blocks, but not within areas, designated for no harvest activity.

Scheduled Salmon Rivers: 100 meter no cut buffer

Water bodies: A minimum **20 metre** buffer will be maintained on both sides of all rivers, brooks, ponds or other water bodies that are shown on 1:50,000 Topographic maps.

Trails: There will be no cutting within **100 meters** of Newfoundland Trailway. There will be no cutting within **30 meters** of a recreational trail identified on the domestic area map.

Cottage Areas: There will be no cutting within **100 meters** of a cabin development area and **20 meters** of a registered legal cabin. Domestic cutting permits can be obtained to allow the cutting of timber on valid "license to occupy" by the license holder.

Raptor Nest: No forestry activity is to occur within **800 meters** of a bald eagle or osprey nest during the nesting season (Mar 15 to July 31) and **200 meters** during the remainder of the year.

Protected Public Water Supply Areas: Within protected water supplies, there will be no cutting within **150 meters** of the intake pond or stream and no cutting within **75 meters** of the main river channel. There will be no cutting within **50 meters** of all ponds and streams flowing into the intake pond or stream.

Operating Area Name: Stock Cove	Domestic Harvesting Area #: D0223, D0238, D0252, D0253, D0254, D0263, D0264, D0265
NFS Inventory Map #:	NTS Map #: 2 C/11, 2 C/5, 2 C/6

Harvesting Activities:

Domestic activity will include sawlog and fuelwood harvesting by chainsaw with extraction by snowmobile or ATV. Some small scale commercial harvesting (<25m³/permit) may be permitted.

Harvest Block	Area (ha)	Softwood Volume (m3)	Hardwood Volume (m3)
D0223	460	6857	1274
D0238	1536	29197	1743
D0252	1193	45764	5734
D0253	1071	16199	660
D0254	2602	55967	6281
D0263	158	3590	185
D0264	650	20217	1310
D0265	382	9598	937

Silviculture Activities:

Reconnaissance surveys will be carried out on existing and new cutovers and regenerating stands to determine the need for planting and/or thinning. Suitable cutovers that are not satisfactorily regenerated will be candidates for site preparation and planting and/or gap planting and suitable regenerating stands will be candidates for thinning. All potential silviculture areas are identified on the operating area maps as proposed harvest areas, recent cuts and immature stands.

Primary Forest Access Road Construction:

None.

Non Timber Considerations and Mitigations:

Deadwood and Blowdowns: The cutting of deadwood and blowdown is permitted in areas outside of designated domestic harvest blocks, but not within areas, designated for no harvest activity.

Scheduled Salmon Rivers: 100 meter no cut buffer

Water bodies: A minimum **20 metre** buffer will be maintained on both sides of all rivers, brooks, ponds or other water bodies that are shown on 1:50,000 Topographic maps.

Trails: There will be no cutting within **100 meters** of Newfoundland Trailway. There will be no cutting within **30 meters** of a recreational trail identified on the domestic area map.

Cottage Areas: There will be no cutting within **100 meters** of a cabin development area and **20 meters** of a registered legal cabin. Domestic cutting permits can be obtained to allow the cutting of timber on valid “license to occupy” by the license holder.

Raptor Nest: No forestry activity is to occur within **800 meters** of a bald eagle or osprey nest during the nesting season (Mar 15 to July 31) and **200 meters** during the remainder of the year.

Protected Public Water Supply Areas: Within protected water supplies, there will be no cutting within **150 meters** of the intake pond or stream and no cutting within **75 meters** of the main river channel. There will be no cutting within **50 meters** of all ponds and streams flowing into the intake pond or stream.

Operating Area Name: Bonavista	Domestic Harvesting Area #: D0228, D0229, D0255, D0256, D0257, D0267, D0268, D0270
NFS Inventory Map #:	NTS Map #: 2 C/11, 2 C/10

Harvesting Activities:

Domestic activity will include sawlog and fuelwood harvesting by chainsaw with extraction by snowmobile or ATV. Some small scale commercial harvesting (<25m³/permit) may be permitted.

Harvest Block	Area (ha)	Softwood Volume (m3)	Hardwood Volume (m3)
D0228	656	4139	133
D0229	184	1807	36
D0255	623	14937	971
D0256	1402	22810	940
D0257	5486	78821	2820
D0267	771	744	24
D0268	1254	5963	198
D0270	793	21967	1402

Silviculture Activities:

Reconnaissance surveys will be carried out on existing and new cutovers and regenerating stands to determine the need for planting and/or thinning. Suitable cutovers that are not satisfactorily regenerated will be candidates for site preparation and planting and/or gap planting and suitable regenerating stands will be candidates for thinning. All potential silviculture areas are identified on the operating area maps as proposed harvest areas, recent cuts and immature stands.

Primary Forest Access Road Construction:

None.

Non Timber Considerations and Mitigations:

Deadwood and Blowdowns: The cutting of deadwood and blowdown is permitted in areas outside of designated domestic harvest blocks, but not within areas, designated for no harvest activity.

Scheduled Salmon Rivers: 100 meter no cut buffer

Water bodies: A minimum **20 metre** buffer will be maintained on both sides of all rivers, brooks, ponds or other water bodies that are shown on 1:50,000 Topographic maps.

Trails: There will be no cutting within **100 meters** of Newfoundland Trailway. There will be no cutting within **30 meters** of a recreational trail identified on the domestic area map.

Cottage Areas: There will be no cutting within **100 meters** of a cabin development area and **20 meters** of a registered legal cabin. Domestic cutting permits can be obtained to allow the cutting of timber on valid “license to occupy” by the license holder.

Raptor Nest: No forestry activity is to occur within **800 meters** of a bald eagle or osprey nest during the nesting season (Mar 15 to July 31) and **200 meters** during the remainder of the year.

Protected Public Water Supply Areas: Within protected water supplies, there will be no cutting within **150 meters** of the intake pond or stream and no cutting within **75 meters** of the main river channel. There will be no cutting within **50 meters** of all ponds and streams flowing into the intake pond or stream.

Operating Area Name: Lamaline	Domestic Harvesting Area #: D0301, D0303
NFS Inventory Map #: 11721, 11722	NTS Map #: 2 C/4

Harvesting Activities:

Domestic activity will include sawlog and fuelwood harvesting by chainsaw with extraction by snowmobile or ATV. Some small scale commercial harvesting (<25m³/permit) may be permitted.

Harvest Block	Area (ha)	Softwood Volume (m3)	Hardwood Volume (m3)
D0301	20 367	N/A	N/A
D0303	19 737	N/A	N/A

Silviculture Activities:

Reconnaissance surveys will be carried out on existing and new cutovers and regenerating stands to determine the need for planting and/or thinning. Suitable cutovers that are not satisfactorily regenerated will be candidates for site preparation and planting and/or gap planting and suitable regenerating stands will be candidates for thinning. All potential silviculture areas are identified on the operating area maps as proposed harvest areas, recent cuts and immature stands.

Primary Forest Access Road Construction:

None.

Non Timber Considerations and Mitigations:

Deadwood and Blowdowns: The cutting of deadwood and blowdown is permitted in areas outside of designated domestic harvest blocks, but not within areas, designated for no harvest activity.

Scheduled Salmon Rivers: 100 meter no cut buffer

Water bodies: A minimum **20 metre** buffer will be maintained on both sides of all rivers, brooks, ponds or other water bodies that are shown on 1:50,000 Topographic maps.

Trails: There will be no cutting within **100 meters** of Newfoundland Trailway. There will be no cutting within **30 meters** of a recreational trail identified on the domestic area map.

Cottage Areas: There will be no cutting within **100 meters** of a cabin development area and **20 meters** of a registered legal cabin. Domestic cutting permits can be obtained to allow the cutting of timber on valid "license to occupy" by the license holder.

Raptor Nest: No forestry activity is to occur within **800 meters** of a bald eagle or osprey nest during the nesting season (Mar 15 to July 31) and **200 meters** during the remainder of the year.

Protected Public Water Supply Areas: There will be no cutting within protected water supplies in Forest Management District 03.

Municipality Concerns: There will be no cutting within the Fortune Head Fossil Reserve.

Operating Area Name: Grand Beach	Domestic Harvesting Area #: D0302, D0305
NFS Inventory Map #: 11721, 11722	NTS Map #: 2 C/4

Harvesting Activities:

Domestic activity will include sawlog and fuelwood harvesting by chainsaw with extraction by snowmobile or ATV. Some small scale commercial harvesting (<25m³/permit) may be permitted.

Harvest Block	Area (ha)	Softwood Volume (m3)	Hardwood Volume (m3)
D0302	10 062	N/A	N/A
D0305	18 286	N/A	N/A

Silviculture Activities:

Reconnaissance surveys will be carried out on existing and new cutovers and regenerating stands to determine the need for planting and/or thinning. Suitable cutovers that are not satisfactorily regenerated will be candidates for site preparation and planting and/or gap planting and suitable regenerating stands will be candidates for thinning. All potential silviculture areas are identified on the operating area maps as proposed harvest areas, recent cuts and immature stands.

Primary Forest Access Road Construction:

None.

Non Timber Considerations and Mitigations:

Deadwood and Blowdowns: The cutting of deadwood and blowdown is permitted in areas outside of designated domestic harvest blocks, but not within areas, designated for no harvest activity.

Scheduled Salmon Rivers: 100 meter no cut buffer

Water bodies: A minimum **20 metre** buffer will be maintained on both sides of all rivers, brooks, ponds or other water bodies that are shown on 1:50,000 Topographic maps.

Trails: There will be no cutting within **100 meters** of Newfoundland Trailway. There will be no cutting within **30 meters** of a recreational trail identified on the domestic area map.

Cottage Areas: There will be no cutting within **100 meters** of a cabin development area and **20 meters** of a registered legal cabin. Domestic cutting permits can be obtained to allow the cutting of timber on valid "license to occupy" by the license holder.

Raptor Nest: No forestry activity is to occur within **800 meters** of a bald eagle or osprey nest during the nesting season (Mar 15 to July 31) and **200 meters** during the remainder of the year.

Protected Public Water Supply Areas: There will be no cutting within protected water supplies in Forest Management District 03.

Frenchman's Cove Provincial Park: Removed from harvest block

Operating Area Name: Lawn	Domestic Harvesting Area #: D0304
NFS Inventory Map #: 11721, 11722	NTS Map #: 2 C/4

Harvesting Activities:

Domestic activity will include sawlog and fuelwood harvesting by chainsaw with extraction by snowmobile or ATV. Some small scale commercial harvesting (<25m³/permit) may be permitted.

Harvest Block	Area (ha)	Softwood Volume (m3)	Hardwood Volume (m3)
D0304	39 484	N/A	N/A

Silviculture Activities:

Reconnaissance surveys will be carried out on existing and new cutovers and regenerating stands to determine the need for planting and/or thinning. Suitable cutovers that are not satisfactorily regenerated will be candidates for site preparation and planting and/or gap planting and suitable regenerating stands will be candidates for thinning. All potential silviculture areas are identified on the operating area maps as proposed harvest areas, recent cuts and immature stands.

Primary Forest Access Road Construction:

None.

Non Timber Considerations and Mitigations:

Deadwood and Blowdowns: The cutting of deadwood and blowdown is permitted in areas outside of designated domestic harvest blocks, but not within areas, designated for no harvest activity.

Scheduled Salmon Rivers: 100 meter no cut buffer

Water bodies: A minimum **20 metre** buffer will be maintained on both sides of all rivers, brooks, ponds or other water bodies that are shown on 1:50,000 Topographic maps.

Trails: There will be no cutting within **100 meters** of Newfoundland Trailway. There will be no cutting within **30 meters** of a recreational trail identified on the domestic area map.

Cottage Areas: There will be no cutting within **100 meters** of a cabin development area and **20 meters** of a registered legal cabin. Domestic cutting permits can be obtained to allow the cutting of timber on valid "license to occupy" by the license holder.

Raptor Nest: No forestry activity is to occur within **800 meters** of a bald eagle or osprey nest during the nesting season (Mar 15 to July 31) and **200 meters** during the remainder of the year.

Protected Public Water Supply Areas: There will be no cutting within protected water supplies in Forest Management District 03.

Operating Area Name: Winterland	Domestic Harvesting Area #: D0306, D0307
NFS Inventory Map #: 11721, 11722	NTS Map #: 2 C/4

Harvesting Activities:

Domestic activity will include sawlog and fuelwood harvesting by chainsaw with extraction by snowmobile or ATV. Some small scale commercial harvesting (<25m³/permit) may be permitted.

Harvest Block	Area (ha)	Softwood Volume (m3)	Hardwood Volume (m3)
D0306	18 820	N/A	N/A
D0307	13 649	N/A	N/A

Silviculture Activities:

Reconnaissance surveys will be carried out on existing and new cutovers and regenerating stands to determine the need for planting and/or thinning. Suitable cutovers that are not satisfactorily regenerated will be candidates for site preparation and planting and/or gap planting and suitable regenerating stands will be candidates for thinning. All potential silviculture areas are identified on the operating area maps as proposed harvest areas, recent cuts and immature stands.

Primary Forest Access Road Construction:

None.

Non Timber Considerations and Mitigations:

Deadwood and Blowdowns: The cutting of deadwood and blowdown is permitted in areas outside of designated domestic harvest blocks, but not within areas, designated for no harvest activity.

Scheduled Salmon Rivers: 100 meter no cut buffer

Water bodies: A minimum **20 metre** buffer will be maintained on both sides of all rivers, brooks, ponds or other water bodies that are shown on 1:50,000 Topographic maps.

Trails: There will be no cutting within **100 meters** of Newfoundland Trailway. There will be no cutting within **30 meters** of a recreational trail identified on the domestic area map.

Cottage Areas: There will be no cutting within **100 meters** of a cabin development area and **20 meters** of a registered legal cabin. Domestic cutting permits can be obtained to allow the cutting of timber on valid "license to occupy" by the license holder.

Raptor Nest: No forestry activity is to occur within **800 meters** of a bald eagle or osprey nest during the nesting season (Mar 15 to July 31) and **200 meters** during the remainder of the year.

Protected Public Water Supply Areas: There will be no cutting within protected water supplies in Forest Management District 03.

Operating Area Name: Marystown	Domestic Harvesting Area #: D0308, D0309
NFS Inventory Map #: 11721, 11722	NTS Map #: 2 C/4

Harvesting Activities:

Domestic activity will include sawlog and fuelwood harvesting by chainsaw with extraction by snowmobile or ATV. Some small scale commercial harvesting (<25m³/permit) may be permitted.

Harvest Block	Area (ha)	Softwood Volume (m3)	Hardwood Volume (m3)
D0308	6 321	N/A	N/A
D0309	13 478	N/A	N/A

Silviculture Activities:

Reconnaissance surveys will be carried out on existing and new cutovers and regenerating stands to determine the need for planting and/or thinning. Suitable cutovers that are not satisfactorily regenerated will be candidates for site preparation and planting and/or gap planting and suitable regenerating stands will be candidates for thinning. All potential silviculture areas are identified on the operating area maps as proposed harvest areas, recent cuts and immature stands.

Primary Forest Access Road Construction:

None.

Non Timber Considerations and Mitigations:

Deadwood and Blowdowns: The cutting of deadwood and blowdown is permitted in areas outside of designated domestic harvest blocks, but not within areas, designated for no harvest activity.

Scheduled Salmon Rivers: 100 meter no cut buffer

Water bodies: A minimum **20 metre** buffer will be maintained on both sides of all rivers, brooks, ponds or other water bodies that are shown on 1:50,000 Topographic maps.

Trails: There will be no cutting within **100 meters** of Newfoundland Trailway. There will be no cutting within **30 meters** of a recreational trail identified on the domestic area map.

Cottage Areas: There will be no cutting within **100 meters** of a cabin development area and **20 meters** of a registered legal cabin. Domestic cutting permits can be obtained to allow the cutting of timber on valid "license to occupy" by the license holder.

Raptor Nest: No forestry activity is to occur within **800 meters** of a bald eagle or osprey nest during the nesting season (Mar 15 to July 31) and **200 meters** during the remainder of the year.

Protected Public Water Supply Areas: There will be no cutting within protected water supplies in Forest Management District 03.

Municipality Concerns: There will be no cutting within 100 m of **Mud Lane** in Burin. There will be no cutting within 120 m of **Clam Pond Access Road** in Marystown.

Operating Area Name: Spanish Room	Domestic Harvesting Area #: D0310
NFS Inventory Map #: 11721, 11722	NTS Map #: 2 C/4

Harvesting Activities:

Domestic activity will include sawlog and fuelwood harvesting by chainsaw with extraction by snowmobile or ATV. Some small scale commercial harvesting (<25m³/permit) may be permitted.

Harvest Block	Area (ha)	Softwood Volume (m3)	Hardwood Volume (m3)
D0310	16 408	N/A	N/A

Silviculture Activities:

Reconnaissance surveys will be carried out on existing and new cutovers and regenerating stands to determine the need for planting and/or thinning. Suitable cutovers that are not satisfactorily regenerated will be candidates for site preparation and planting and/or gap planting and suitable regenerating stands will be candidates for thinning. All potential silviculture areas are identified on the operating area maps as proposed harvest areas, recent cuts and immature stands.

Primary Forest Access Road Construction:

None.

Non Timber Considerations and Mitigations:

Deadwood and Blowdowns: The cutting of deadwood and blowdown is permitted in areas outside of designated domestic harvest blocks, but not within areas, designated for no harvest activity.

Scheduled Salmon Rivers: 100 meter no cut buffer

Water bodies: A minimum **20 metre** buffer will be maintained on both sides of all rivers, brooks, ponds or other water bodies that are shown on 1:50,000 Topographic maps.

Trails: There will be no cutting within **100 meters** of Newfoundland Trailway. There will be no cutting within **30 meters** of a recreational trail identified on the domestic area map.

Cottage Areas: There will be no cutting within **100 meters** of a cabin development area and **20 meters** of a registered legal cabin. Domestic cutting permits can be obtained to allow the cutting of timber on valid "license to occupy" by the license holder.

Raptor Nest: No forestry activity is to occur within **800 meters** of a bald eagle or osprey nest during the nesting season (Mar 15 to July 31) and **200 meters** during the remainder of the year.

Protected Public Water Supply Areas: There will be no cutting within protected water supplies in Forest Management District 03.

Operating Area Name: Bay de'Leau River	Domestic Harvesting Area #: D0311, D0312
NFS Inventory Map #: 11721, 11722	NTS Map #: 2 C/4

Harvesting Activities:

Domestic activity will include sawlog and fuelwood harvesting by chainsaw with extraction by snowmobile or ATV. Some small scale commercial harvesting (<25m³/permit) may be permitted.

Harvest Block	Area (ha)	Softwood Volume (m3)	Hardwood Volume (m3)
D0311	23 793	N/A	N/A
D0312	6 381	N/A	N/A

Silviculture Activities:

Reconnaissance surveys will be carried out on existing and new cutovers and regenerating stands to determine the need for planting and/or thinning. Suitable cutovers that are not satisfactorily regenerated will be candidates for site preparation and planting and/or gap planting and suitable regenerating stands will be candidates for thinning. All potential silviculture areas are identified on the operating area maps as proposed harvest areas, recent cuts and immature stands.

Primary Forest Access Road Construction:

None.

Non Timber Considerations and Mitigations:

Deadwood and Blowdowns: The cutting of deadwood and blowdown is permitted in areas outside of designated domestic harvest blocks, but not within areas, designated for no harvest activity.

Scheduled Salmon Rivers: 100 meter no cut buffer

Water bodies: A minimum **20 metre** buffer will be maintained on both sides of all rivers, brooks, ponds or other water bodies that are shown on 1:50,000 Topographic maps.

Trails: There will be no cutting within **100 meters** of Newfoundland Trailway. There will be no cutting within **30 meters** of a recreational trail identified on the domestic area map.

Cottage Areas: There will be no cutting within **100 meters** of a cabin development area and **20 meters** of a registered legal cabin. Domestic cutting permits can be obtained to allow the cutting of timber on valid "license to occupy" by the license holder.

Raptor Nest: No forestry activity is to occur within **800 meters** of a bald eagle or osprey nest during the nesting season (Mar 15 to July 31) and **200 meters** during the remainder of the year.

Protected Public Water Supply Areas: There will be no cutting within protected water supplies in Forest Management District 03.

Operating Area Name: Fox Cove	Domestic Harvesting Area #: D0313, D0314
NFS Inventory Map #: 11721, 11722	NTS Map #: 2 C/4

Harvesting Activities:

Domestic activity will include sawlog and fuelwood harvesting by chainsaw with extraction by snowmobile or ATV. Some small scale commercial harvesting (<25m³/permit) may be permitted.

Harvest Block	Area (ha)	Softwood Volume (m3)	Hardwood Volume (m3)
D0313	8 708	N/A	N/A
D0314	11 636	N/A	N/A

Silviculture Activities:

Reconnaissance surveys will be carried out on existing and new cutovers and regenerating stands to determine the need for planting and/or thinning. Suitable cutovers that are not satisfactorily regenerated will be candidates for site preparation and planting and/or gap planting and suitable regenerating stands will be candidates for thinning. All potential silviculture areas are identified on the operating area maps as proposed harvest areas, recent cuts and immature stands.

Primary Forest Access Road Construction:

None.

Non Timber Considerations and Mitigations:

Deadwood and Blowdowns: The cutting of deadwood and blowdown is permitted in areas outside of designated domestic harvest blocks, but not within areas, designated for no harvest activity.

Scheduled Salmon Rivers: 100 meter no cut buffer

Water bodies: A minimum **20 metre** buffer will be maintained on both sides of all rivers, brooks, ponds or other water bodies that are shown on 1:50,000 Topographic maps.

Trails: There will be no cutting within **100 meters** of Newfoundland Trailway. There will be no cutting within **30 meters** of a recreational trail identified on the domestic area map.

Cottage Areas: There will be no cutting within **100 meters** of a cabin development area and **20 meters** of a registered legal cabin. Domestic cutting permits can be obtained to allow the cutting of timber on valid "license to occupy" by the license holder.

Raptor Nest: No forestry activity is to occur within **800 meters** of a bald eagle or osprey nest during the nesting season (Mar 15 to July 31) and **200 meters** during the remainder of the year.

Protected Public Water Supply Areas: There will be no cutting within protected water supplies in Forest Management District 03.

Operating Area Name: Terrenceville	Domestic Harvesting Area #: D0315, D0316
NFS Inventory Map #: 11721, 11722	NTS Map #: 2 C/4

Harvesting Activities:

Domestic activity will include sawlog and fuelwood harvesting by chainsaw with extraction by snowmobile or ATV. Some small scale commercial harvesting (<25m³/permit) may be permitted.

Harvest Block	Area (ha)	Softwood Volume (m3)	Hardwood Volume (m3)
D0315	8 701	N/A	N/A
D0316	11 757	N/A	N/A

Silviculture Activities:

Reconnaissance surveys will be carried out on existing and new cutovers and regenerating stands to determine the need for planting and/or thinning. Suitable cutovers that are not satisfactorily regenerated will be candidates for site preparation and planting and/or gap planting and suitable regenerating stands will be candidates for thinning. All potential silviculture areas are identified on the operating area maps as proposed harvest areas, recent cuts and immature stands.

Primary Forest Access Road Construction:

None.

Non Timber Considerations and Mitigations:

Deadwood and Blowdowns: The cutting of deadwood and blowdown is permitted in areas outside of designated domestic harvest blocks, but not within areas, designated for no harvest activity.

Scheduled Salmon Rivers: 100 meter no cut buffer

Water bodies: A minimum **20 metre** buffer will be maintained on both sides of all rivers, brooks, ponds or other water bodies that are shown on 1:50,000 Topographic maps.

Trails: There will be no cutting within **100 meters** of Newfoundland Trailway. There will be no cutting within **30 meters** of a recreational trail identified on the domestic area map.

Cottage Areas: There will be no cutting within **100 meters** of a cabin development area and **20 meters** of a registered legal cabin. Domestic cutting permits can be obtained to allow the cutting of timber on valid "license to occupy" by the license holder.

Raptor Nest: No forestry activity is to occur within **800 meters** of a bald eagle or osprey nest during the nesting season (Mar 15 to July 31) and **200 meters** during the remainder of the year.

Protected Public Water Supply Areas: There will be no cutting within protected water supplies in Forest Management District 03.

Operating Area Name: Grand LePierre	Domestic Harvesting Area #: D0317, D0318
NFS Inventory Map #: 11721, 11722	NTS Map #: 2 C/8

Harvesting Activities:

Domestic activity will include sawlog and fuelwood harvesting by chainsaw with extraction by snowmobile or ATV. Some small scale commercial harvesting (<25m³/permit) may be permitted.

Harvest Block	Area (ha)	Softwood Volume (m3)	Hardwood Volume (m3)
D0317	5 325	N/A	N/A
D0318	5 605	N/A	N/A

Silviculture Activities:

Reconnaissance surveys will be carried out on existing and new cutovers and regenerating stands to determine the need for planting and/or thinning. Suitable cutovers that are not satisfactorily regenerated will be candidates for site preparation and planting and/or gap planting and suitable regenerating stands will be candidates for thinning. All potential silviculture areas are identified on the operating area maps as proposed harvest areas, recent cuts and immature stands.

Primary Forest Access Road Construction:

None.

Non Timber Considerations and Mitigations:

Deadwood and Blowdowns: The cutting of deadwood and blowdown is permitted in areas outside of designated domestic harvest blocks, but not within areas, designated for no harvest activity.

Scheduled Salmon Rivers: 100 meter no cut buffer

Water bodies: A minimum **20 metre** buffer will be maintained on both sides of all rivers, brooks, ponds or other water bodies that are shown on 1:50,000 Topographic maps.

Trails: There will be no cutting within **100 meters** of Newfoundland Trailway. There will be no cutting within **30 meters** of a recreational trail identified on the domestic area map.

Cottage Areas: There will be no cutting within **100 meters** of a cabin development area and **20 meters** of a registered legal cabin. Domestic cutting permits can be obtained to allow the cutting of timber on valid "license to occupy" by the license holder.

Raptor Nest: No forestry activity is to occur within **800 meters** of a bald eagle or osprey nest during the nesting season (Mar 15 to July 31) and **200 meters** during the remainder of the year.

Protected Public Water Supply Areas: There will be no cutting within protected water supplies in Forest Management District 03.

Operating Area Name: Monkstown	Domestic Harvesting Area #: D0319, D0320
NFS Inventory Map #: 11721, 11722	NTS Map #: 2 C/8

Harvesting Activities:

Domestic activity will include sawlog and fuelwood harvesting by chainsaw with extraction by snowmobile or ATV. Some small scale commercial harvesting (<25m³/permit) may be permitted.

Harvest Block	Area (ha)	Softwood Volume (m3)	Hardwood Volume (m3)
D0319	10 031	N/A	N/A
D0320	13 336	N/A	N/A

Silviculture Activities:

Reconnaissance surveys will be carried out on existing and new cutovers and regenerating stands to determine the need for planting and/or thinning. Suitable cutovers that are not satisfactorily regenerated will be candidates for site preparation and planting and/or gap planting and suitable regenerating stands will be candidates for thinning. All potential silviculture areas are identified on the operating area maps as proposed harvest areas, recent cuts and immature stands.

Primary Forest Access Road Construction:

None.

Non Timber Considerations and Mitigations:

Deadwood and Blowdowns: The cutting of deadwood and blowdown is permitted in areas outside of designated domestic harvest blocks, but not within areas, designated for no harvest activity.

Scheduled Salmon Rivers: 100 meter no cut buffer

Water bodies: A minimum **20 metre** buffer will be maintained on both sides of all rivers, brooks, ponds or other water bodies that are shown on 1:50,000 Topographic maps.

Trails: There will be no cutting within **100 meters** of Newfoundland Trailway. There will be no cutting within **30 meters** of a recreational trail identified on the domestic area map.

Cottage Areas: There will be no cutting within **100 meters** of a cabin development area and **20 meters** of a registered legal cabin. Domestic cutting permits can be obtained to allow the cutting of timber on valid "license to occupy" by the license holder.

Raptor Nest: No forestry activity is to occur within **800 meters** of a bald eagle or osprey nest during the nesting season (Mar 15 to July 31) and **200 meters** during the remainder of the year.

Protected Public Water Supply Areas: There will be no cutting within protected water supplies in Forest Management District 03.

Operating Area Name: Sandy Harbour River	Domestic Harvesting Area #: D0321
NFS Inventory Map #: 11721, 11722	NTS Map #: 2 C/8

Harvesting Activities:

Domestic activity will include sawlog and fuelwood harvesting by chainsaw with extraction by snowmobile or ATV. Some small scale commercial harvesting (<25m³/permit) may be permitted.

Harvest Block	Area (ha)	Softwood Volume (m3)	Hardwood Volume (m3)
D0321	8 569	N/A	N/A

Silviculture Activities:

Reconnaissance surveys will be carried out on existing and new cutovers and regenerating stands to determine the need for planting and/or thinning. Suitable cutovers that are not satisfactorily regenerated will be candidates for site preparation and planting and/or gap planting and suitable regenerating stands will be candidates for thinning. All potential silviculture areas are identified on the operating area maps as proposed harvest areas, recent cuts and immature stands.

Primary Forest Access Road Construction:

None.

Non Timber Considerations and Mitigations:

Deadwood and Blowdowns: The cutting of deadwood and blowdown is permitted in areas outside of designated domestic harvest blocks, but not within areas, designated for no harvest activity.

Scheduled Salmon Rivers: 100 meter no cut buffer

Water bodies: A minimum **20 metre** buffer will be maintained on both sides of all rivers, brooks, ponds or other water bodies that are shown on 1:50,000 Topographic maps.

Trails: There will be no cutting within **100 meters** of Newfoundland Trailway. There will be no cutting within **30 meters** of a recreational trail identified on the domestic area map.






Cottage Areas: There will be no cutting within **100 meters** of a cabin development area and **20 meters** of a registered legal cabin. Domestic cutting permits can be obtained to allow the cutting of timber on valid "license to occupy" by the license holder.

Raptor Nest: No forestry activity is to occur within **800 meters** of a bald eagle or osprey nest during the nesting season (Mar 15 to July 31) and **200 meters** during the remainder of the year.

Protected Public Water Supply Areas: There will be no cutting within protected water supplies in Forest Management District 03.





**Domestic Cutting Areas
Goobies- D201, D202,
D203, D241, D242, D244**

Legend

-  Domestic Block
-  Streams
-  Contours
-  District Boundary
-  Protected Water Supplies



Roads

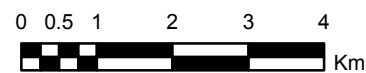

ROADS_ID

-  TCH
-  Paved Road
-  Gravel Road
-  Abandoned Railway
-  Resource Road

Forest

AgeCode

-  Immature
-  Mature








1:100,000





**Five Year Plan (2012 - 2016)
Forest Management District 2**

**Domestic Cutting Areas
Southwest Arm- D224, D226,
D234, D237, D239, D272,
D273, D274, D277**



Legend

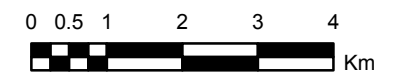
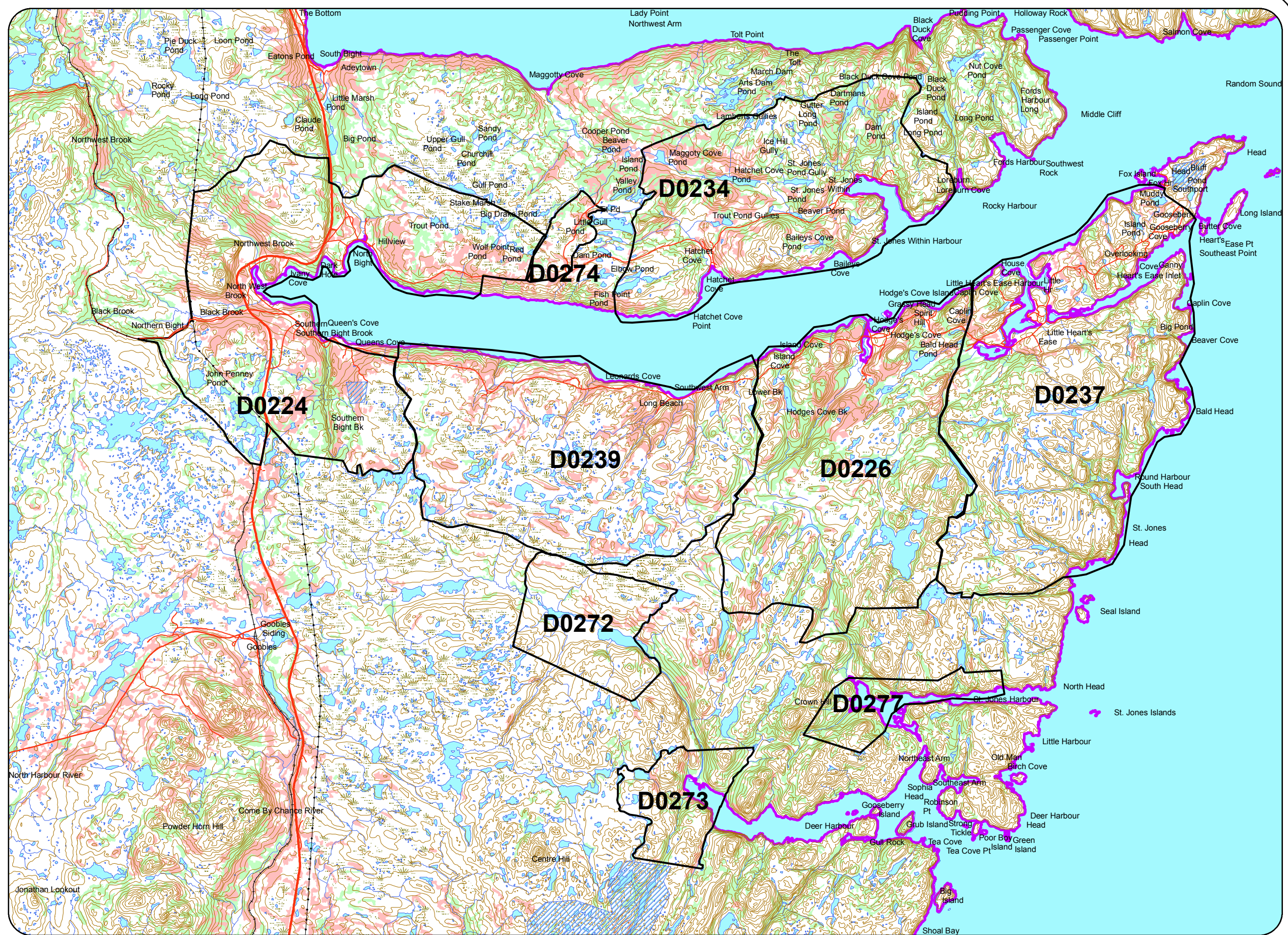

-  Domestic Block
-  Streams
-  Contours
-  District Boundary
-  Protected Water Supplies

Roads

-  TCH
-  Paved Road
-  Gravel Road
-  Abandoned Railway
-  Resource Road

Forest

-  Immature
-  Mature



1:100,000

**Five Year Plan (2012 - 2016)
Forest Management District 2**

Domestic Cutting Areas
Smith Sound - D204, D205,
D206, D207, D210, D211,
D212, D213, D214, D219,
D220, D240, D243, D260,
D262

Legend


-  Domestic Block
-  Streams
-  Contours
-  District Boundary
-  Protected Water Supplies

Roads

-  TCH
-  Paved Road
-  Gravel Road
-  Abandoned Railway
-  Resource Road

Forest

-  Immature
-  Mature




1:100,000



**Five Year Plan (2012 - 2016)
Forest Management District 2**

**Domestic Cutting Areas
Clode Sound - D216, D217,
D225, D231, D232, D235,
D236, D261, D271, D233**



Legend

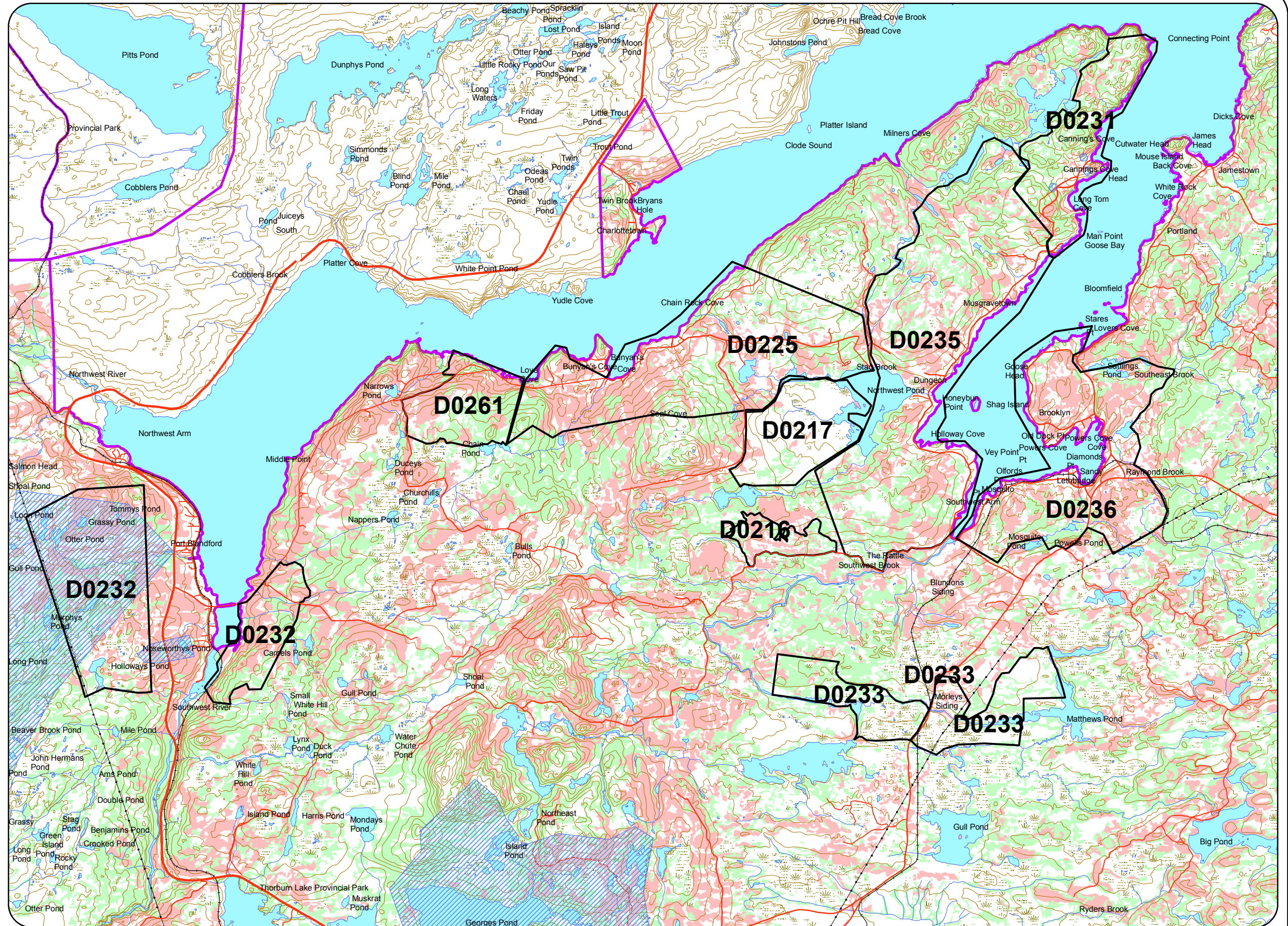

-  Domestic Block
-  Streams
-  Contours
-  District Boundary
-  Protected Water Supplies

Roads

-  TCH
-  Paved Road
-  Gravel Road
-  Abandoned Railway
-  Resource Road

Forest

-  Immature
-  Mature







1:100,000

**Five Year Plan (2012 - 2016)
Forest Management District 2**

**Domestic Cutting Areas
Winterbrook - D221, D222,
D245, D246, D248, D249,
D250, D251**


Legend

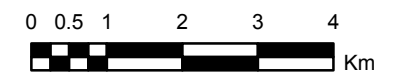
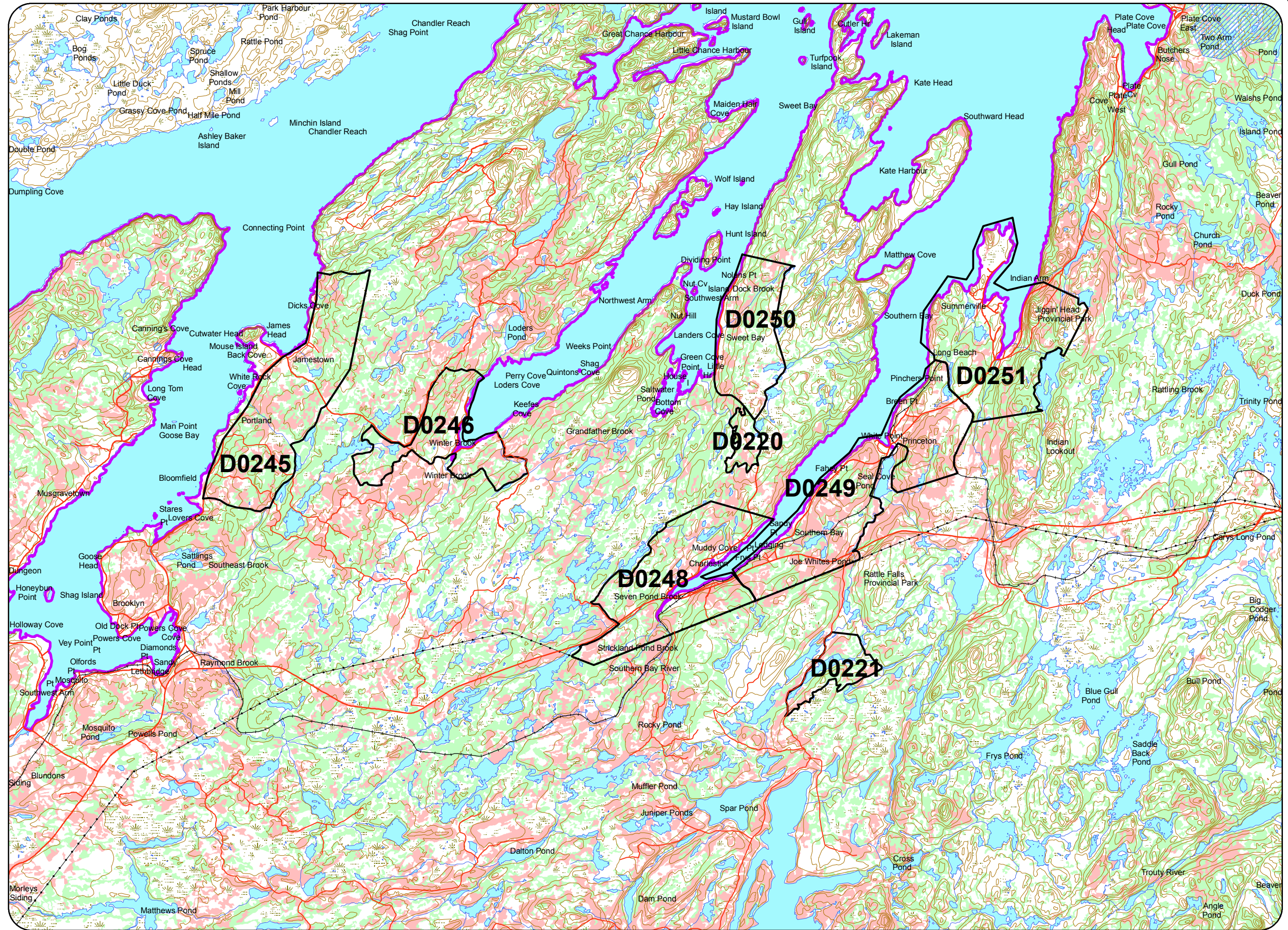

-  Domestic Block
-  Streams
-  Contours
-  District Boundary
-  Protected Water Supplies

Roads

-  TCH
-  Paved Road
-  Gravel Road
-  Abandoned Railway
-  Resource Road

Forest

-  Immature
-  Mature







1:100,000

**Five Year Plan (2012 - 2016)
Forest Management District 2**

**Domestic Cutting Areas
Trinity - D227, D230,
D258, D259, D266, D276**


Legend

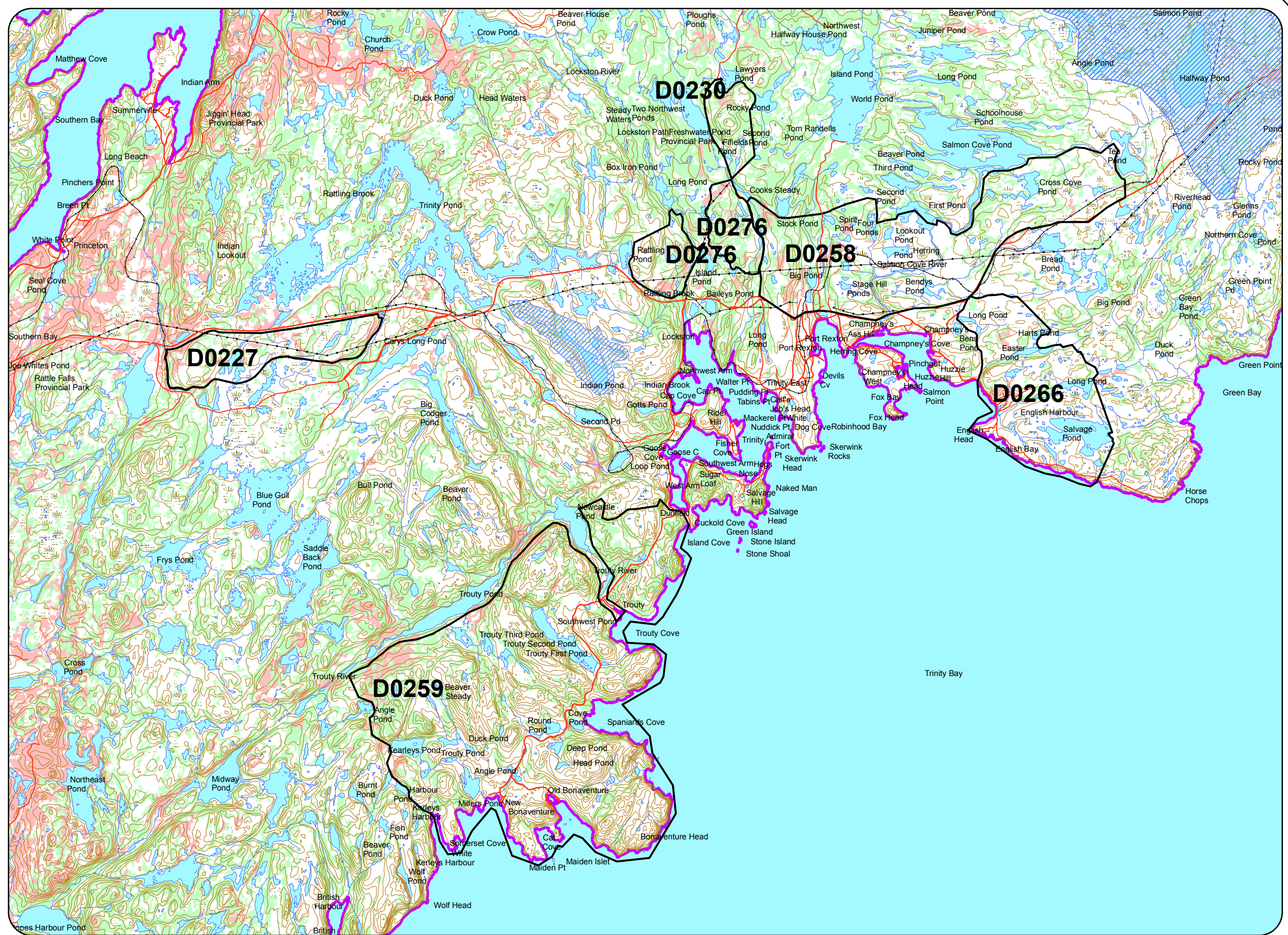

-  Domestic Block
-  Streams
-  Contours
-  District Boundary
-  Protected Water Supplies

Roads

-  TCH
-  Paved Road
-  Gravel Road
-  Abandoned Railway
-  Resource Road

Forest

-  Immature
-  Mature








1:100,000






**Five Year Plan (2012 - 2016)
Forest Management District 2**

Domestic Cutting Areas
Stock Cove - D238, D252,
D253, D254, D264, D265,
D263, D223



Legend


-  Domestic Block
-  Streams
-  Contours
-  District Boundary
-  Protected Water Supplies

Roads

-  TCH
-  Paved Road
-  Gravel Road
-  Abandoned Railway
-  Resource Road

Forest

-  Immature
-  Mature





1:100,000



**Five Year Plan (2012 - 2016)
Forest Management District 2**

**Domestic Cutting Areas
Bonavista - D228, D229,
D255, D256, D257,
D267, D268, D270**

Legend

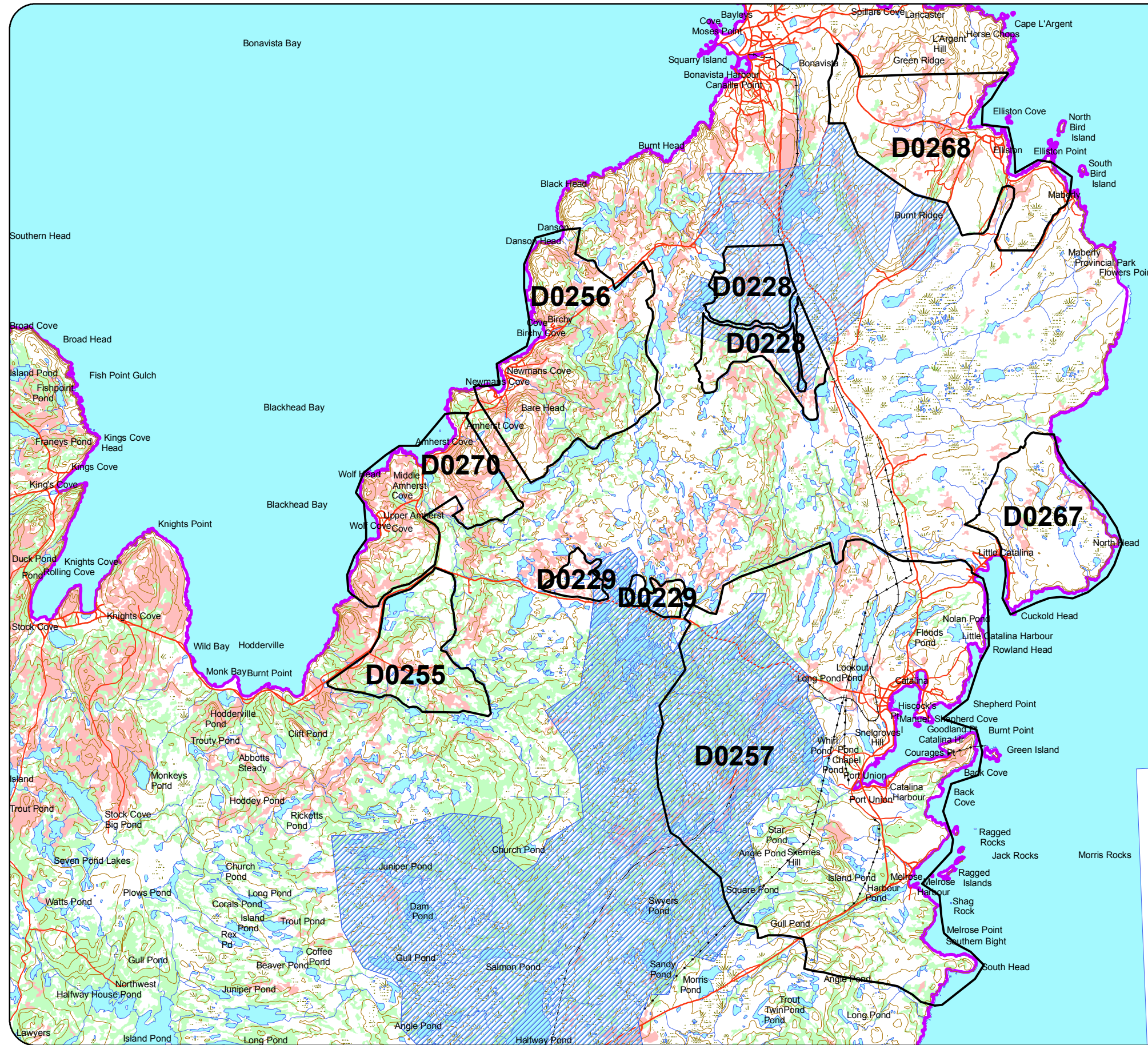

-  Domestic Block
-  Streams
-  Contours
-  District Boundary
-  Protected Water Supplies

Roads

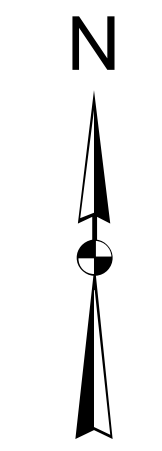
-  TCH
-  Paved Road
-  Gravel Road
-  Abandoned Railway
-  Resource Road

Forest

-  Immature
-  Mature




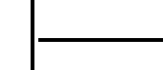


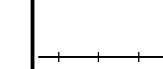







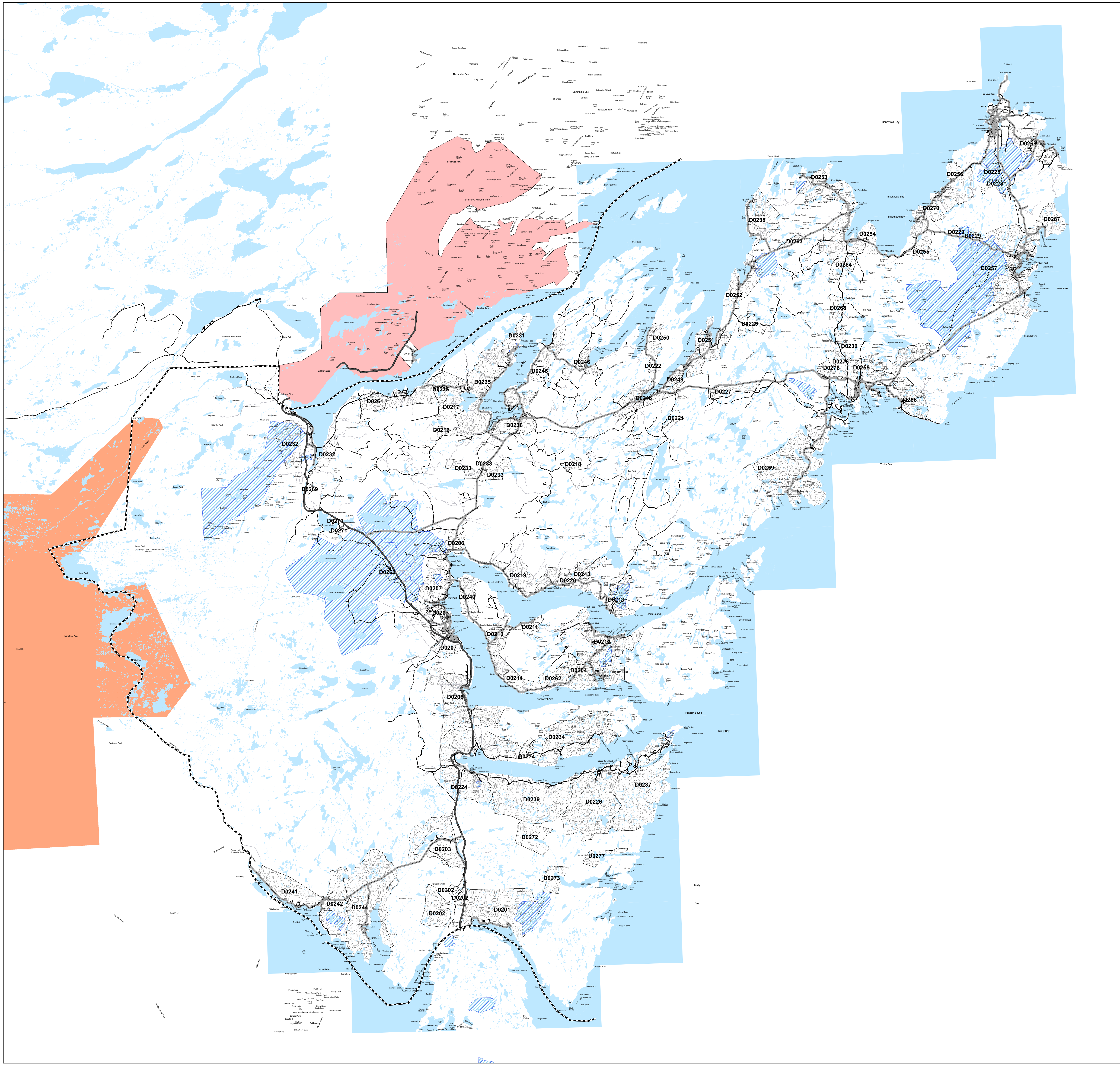
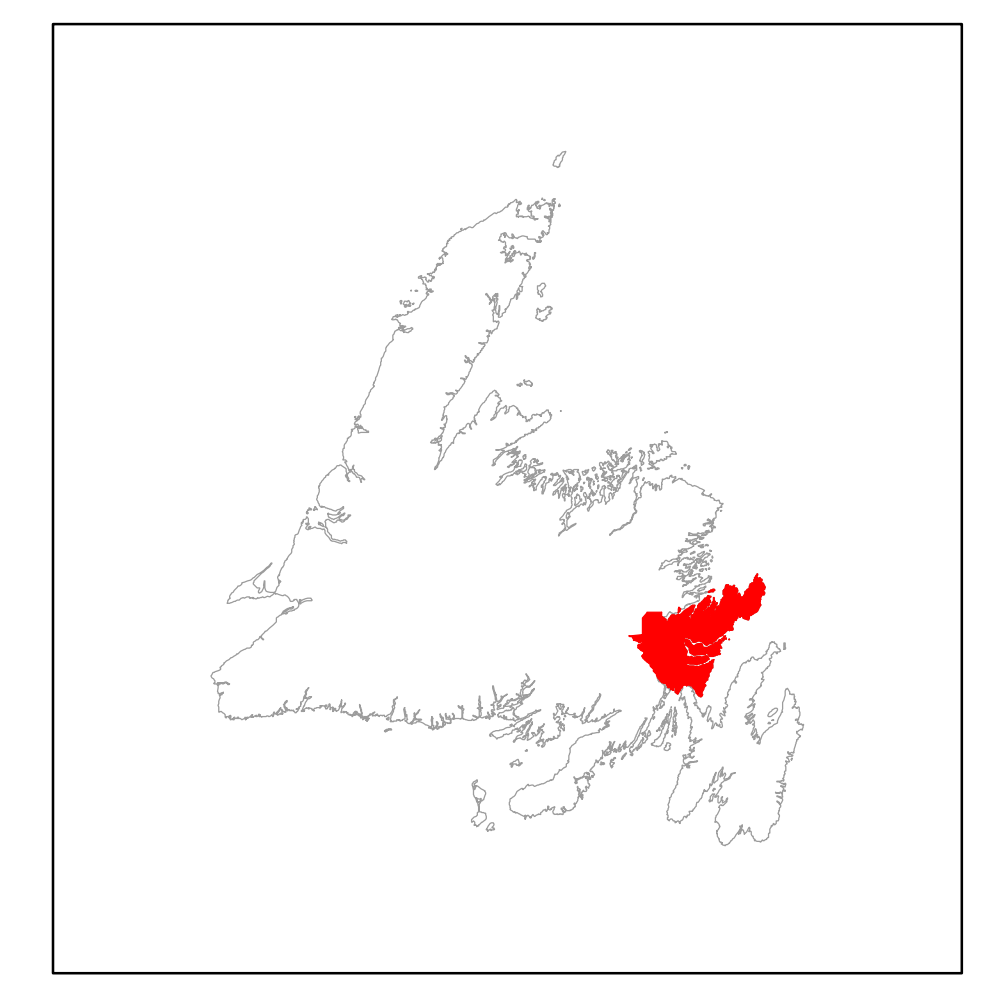
Overview Map
Proposed Domestic Areas
Forest Management District 02
2012-16



1:150,000

Legend

-  District 02 Boundary
-  TCH
-  Paved Roads
-  Unpaved Roads
-  Resource Roads
-  Trails
-  Abandoned Railbed
-  Waterbodies
-  Protected Water Supply Areas
-  Proposed Domestic Areas
-  Terra Nova National Park
-  Bay du Nord Wilderness Reserve



**Five Year Plan (2012 - 2016)
Forest Management District 3**

**Domestic Cutting Areas
Lamaline - D301, D303**

Legend

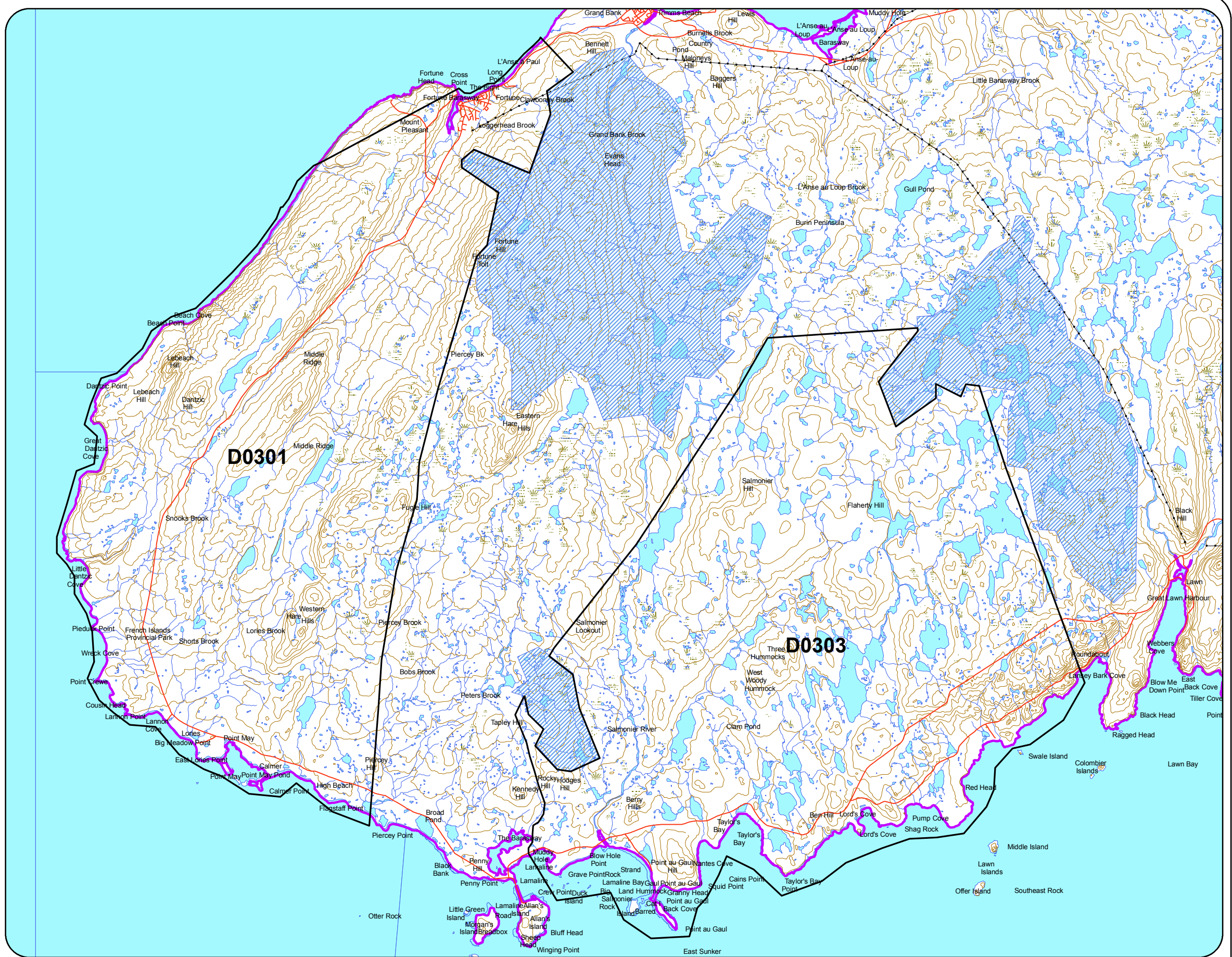

-  Domestic Block
-  Streams
-  Contours
-  District Boundary
-  Protected Water Supplies

Roads

-  TCH
-  Paved Road
-  Gravel Road
-  Abandoned Railway
-  Resource Road

Forest

-  Immature
-  Mature



Legend

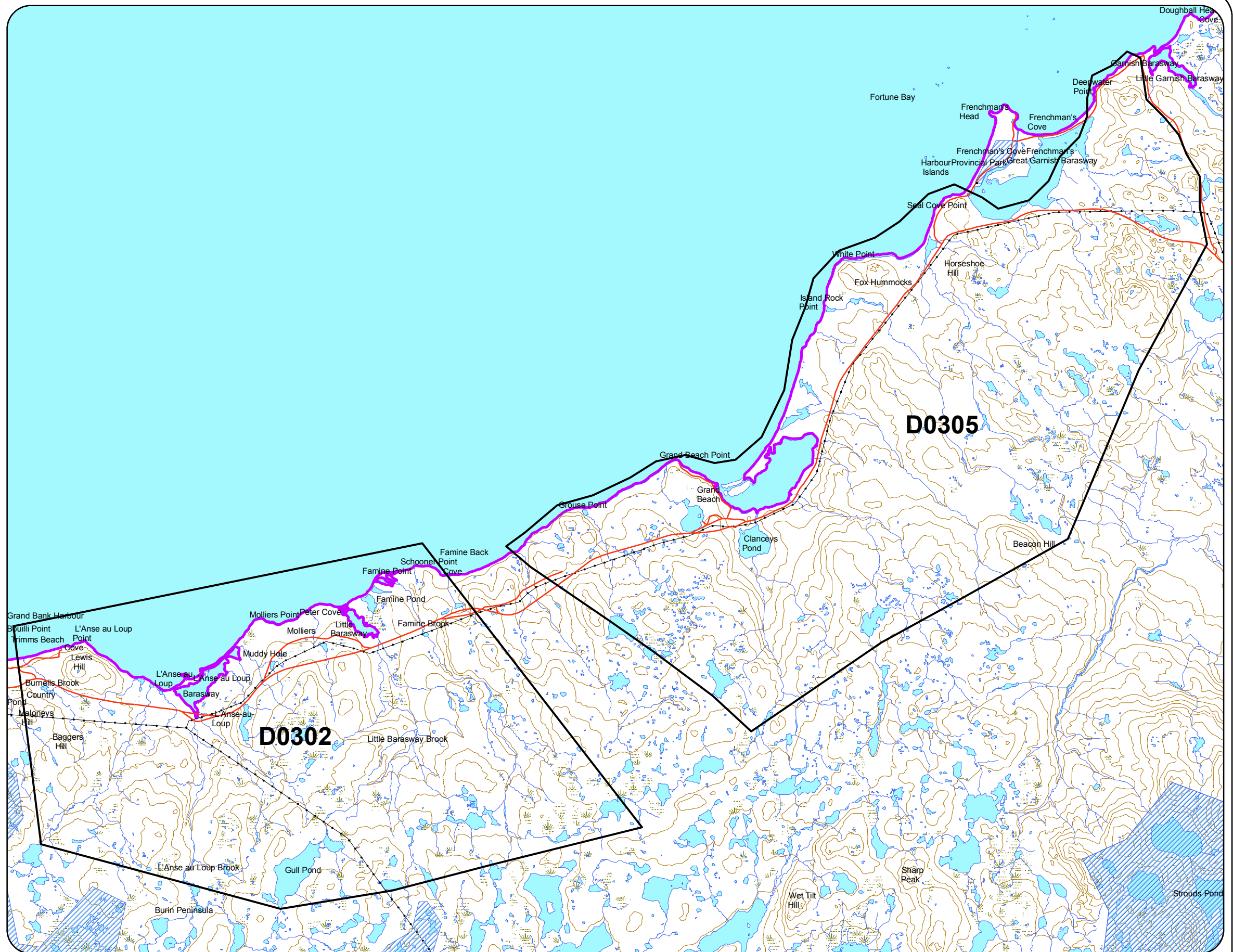

-  Domestic Block
-  Streams
-  Contours
-  District Boundary
-  Protected Water Supplies

Roads

-  TCH
-  Paved Road
-  Gravel Road
-  Abandoned Railway
-  Resource Road

Forest

-  Immature
-  Mature



**Five Year Plan (2012 - 2016)
Forest Management District 3**

**Domestic Cutting Areas
Lawn - D304**

Legend

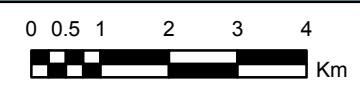
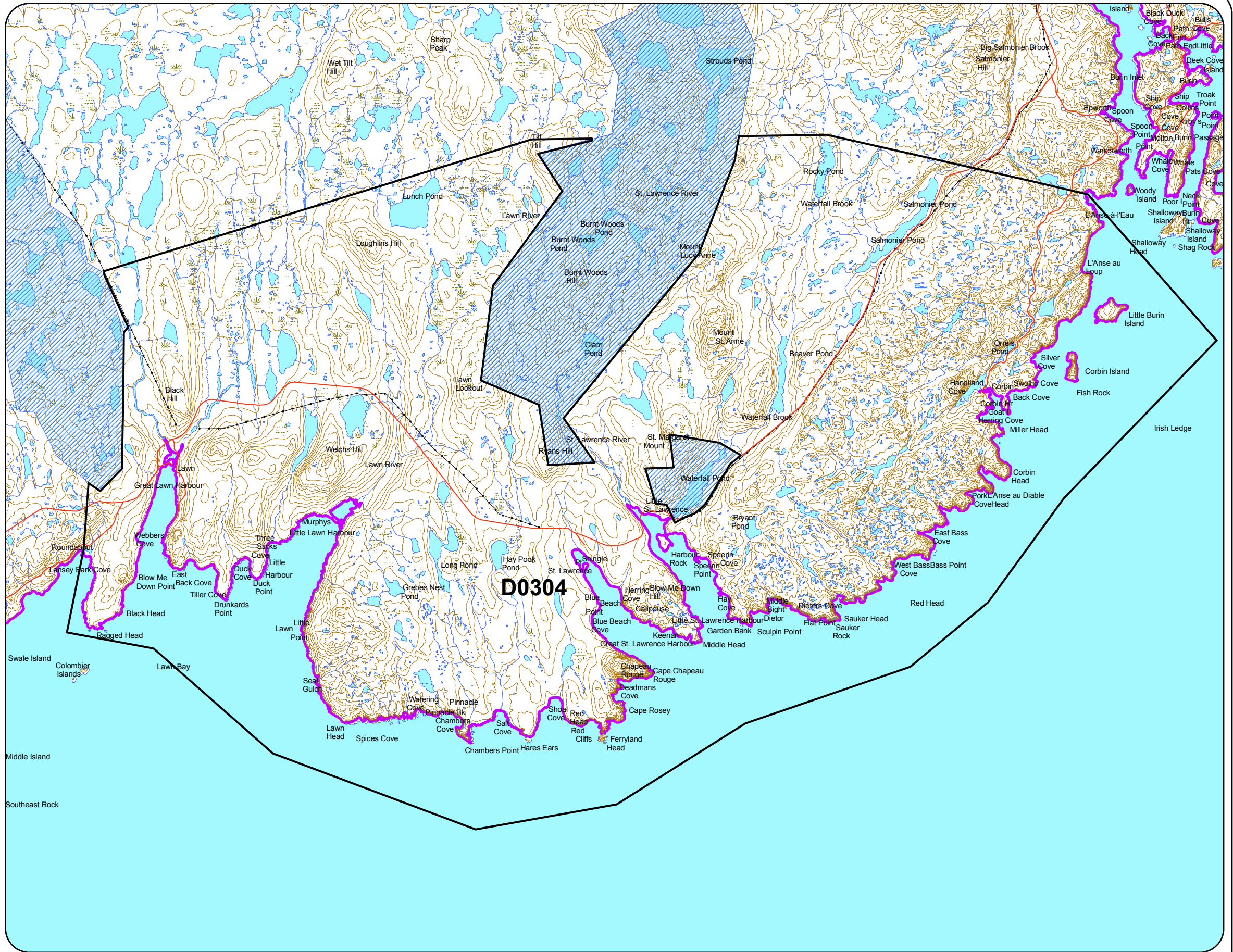

-  Domestic Block
-  Streams
-  Contours
-  District Boundary
-  Protected Water Supplies

Roads

-  TCH
-  Paved Road
-  Gravel Road
-  Abandoned Railway
-  Resource Road

Forest

-  Immature
-  Mature



1:110,000



Five Year Plan (2012 - 2016) Forest Management District 3

Domestic Cutting Areas Winterland - D306, D307

Legend

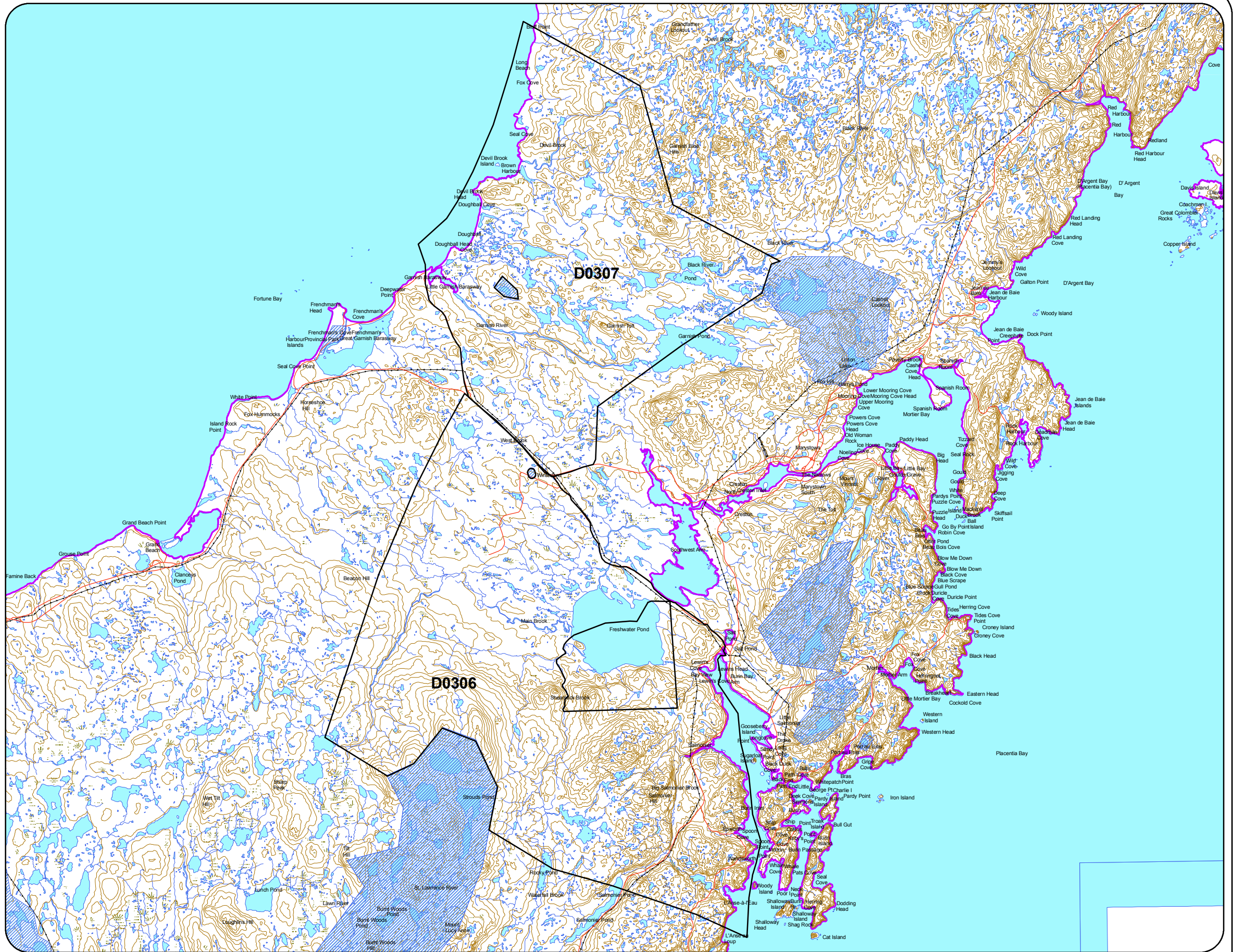

- Domestic Block
- Streams
- Contours
- District Boundary
- Protected Water Supplies

Roads

- TCH
- Paved Road
- Gravel Road
- Abandoned Railway
- Resource Road

Forest

- Immature
- Mature



1:160,000



**Five Year Plan (2012 - 2016)
Forest Management District 3**

**Domestic Cutting Areas
Marystown - D308, D309**

Legend

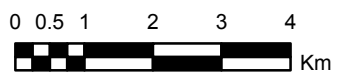
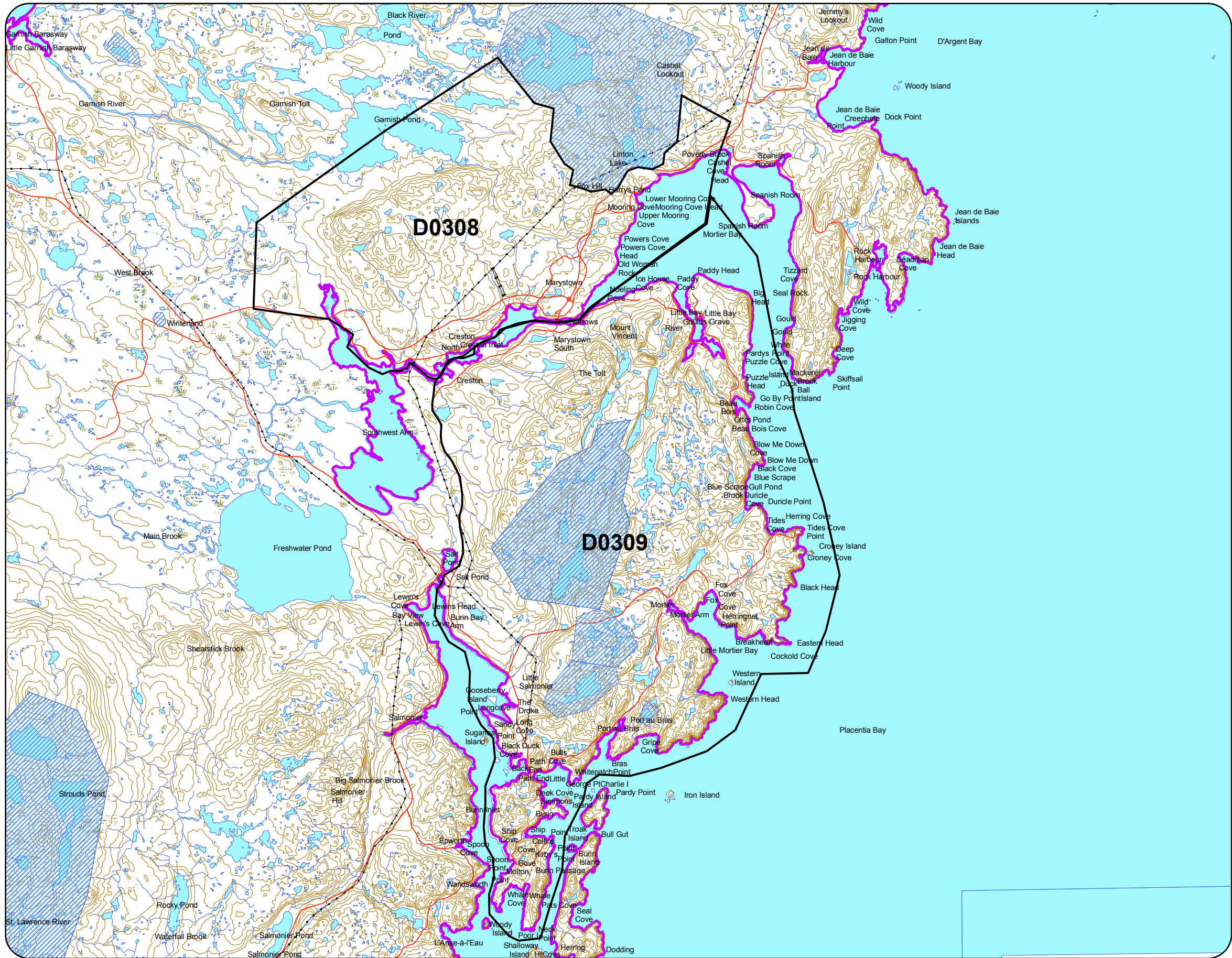

- Domestic Block
- Streams
- Contours
- District Boundary
- Protected Water Supplies

Roads

- TCH
- Paved Road
- Gravel Road
- Abandoned Railway
- Resource Road

Forest

- Immature
- Mature



1:110,000



**Five Year Plan (2012 - 2016)
Forest Management District 3**

**Domestic Cutting Area
Spanish Room - D310**

Legend

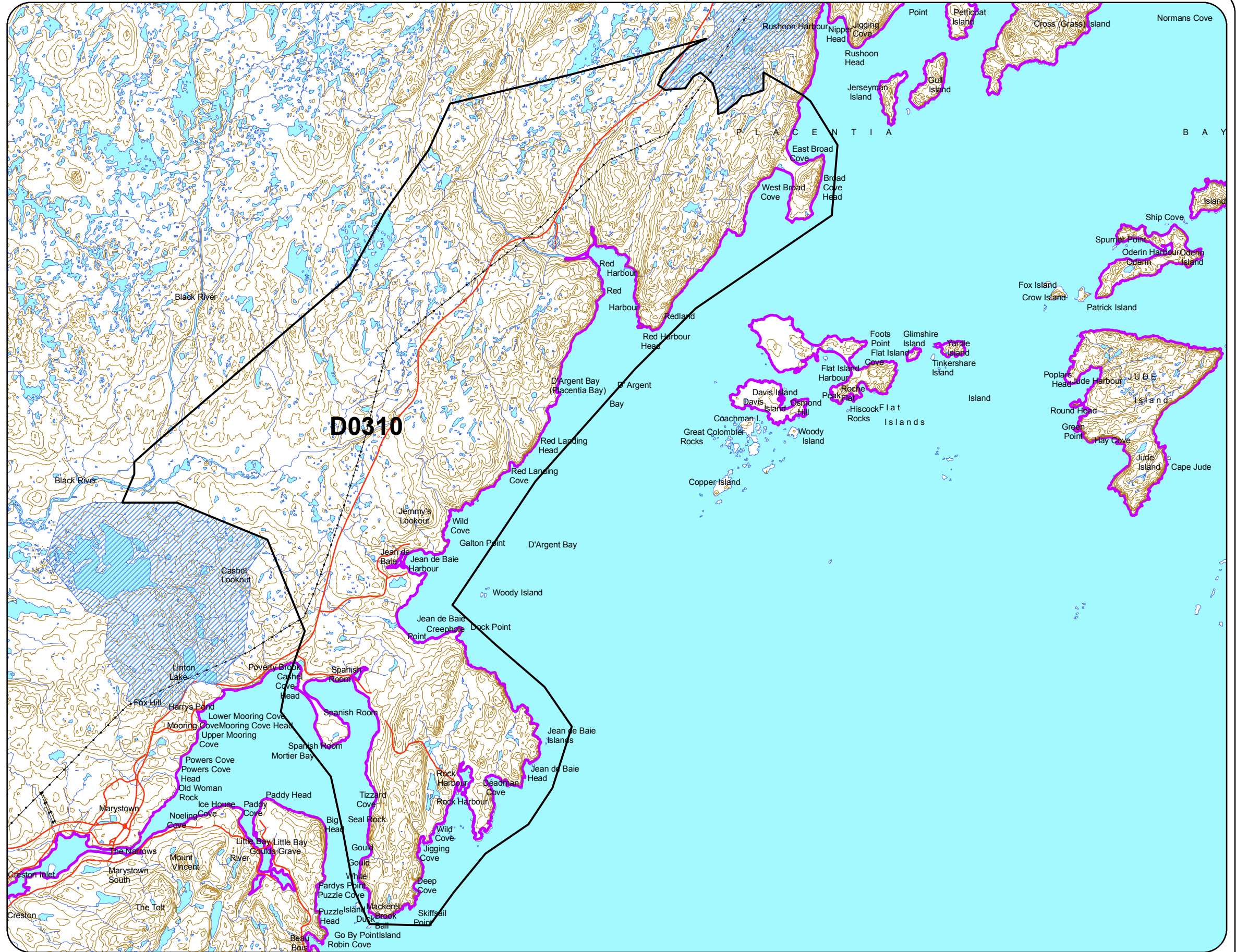

- Domestic Block
- Streams
- Contours
- District Boundary
- Protected Water Supplies

Roads

- TCH
- Paved Road
- Gravel Road
- Abandoned Railway
- Resource Road

Forest

- Immature
- Mature




1:100,000

**Domestic Cutting Area
Bay de L'eau River
D311, D312**

Legend

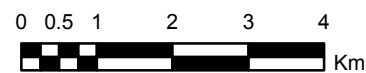
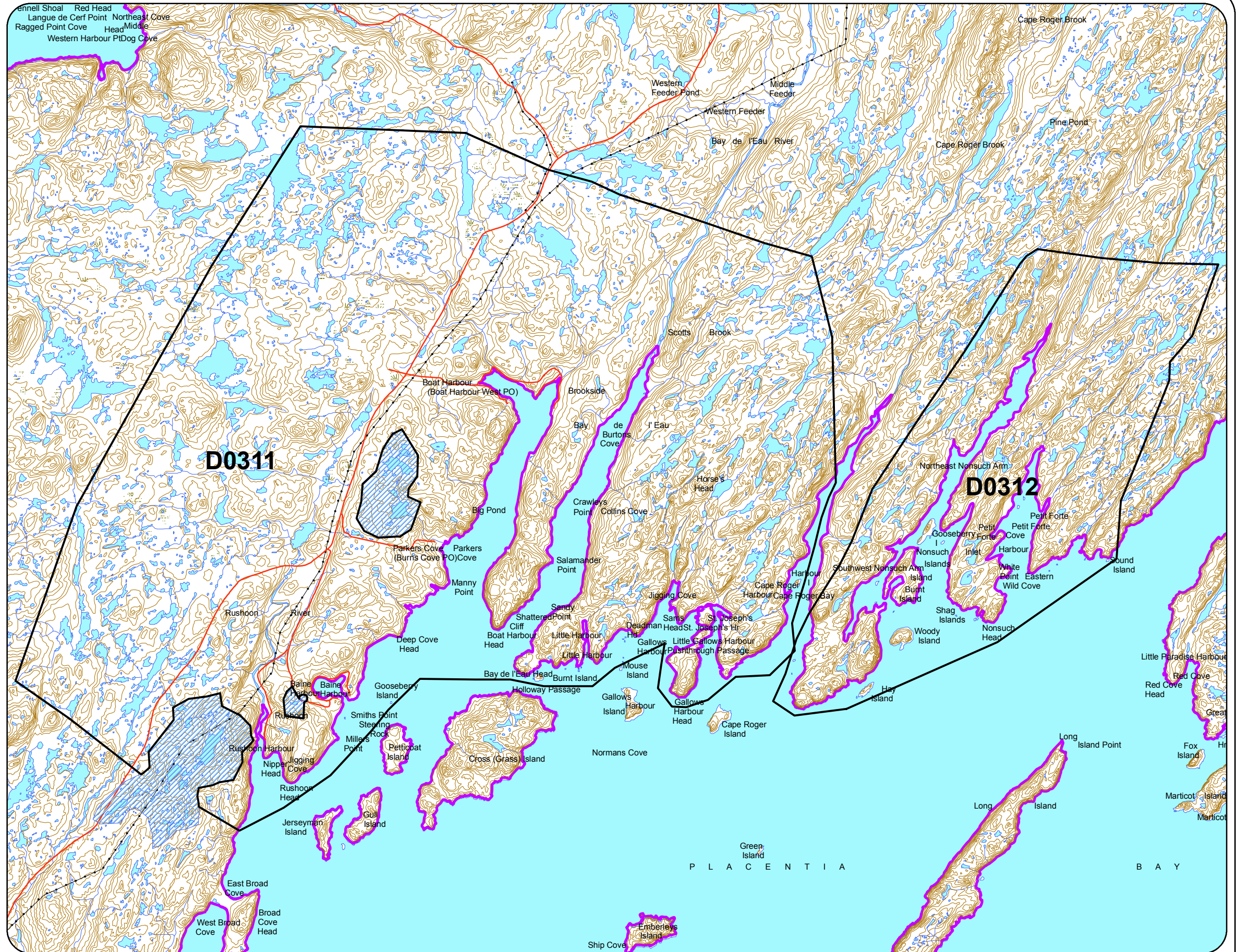

-  Domestic Block
-  Streams
-  Contours
-  District Boundary
-  Protected Water Supplies

Roads

-  TCH
-  Paved Road
-  Gravel Road
-  Abandoned Railway
-  Resource Road

Forest

-  Immature
-  Mature





**Five Year Plan (2012 - 2016)
Forest Management District 3**

**Domestic Cutting Area
Fox Cove
D313, D314**

Legend

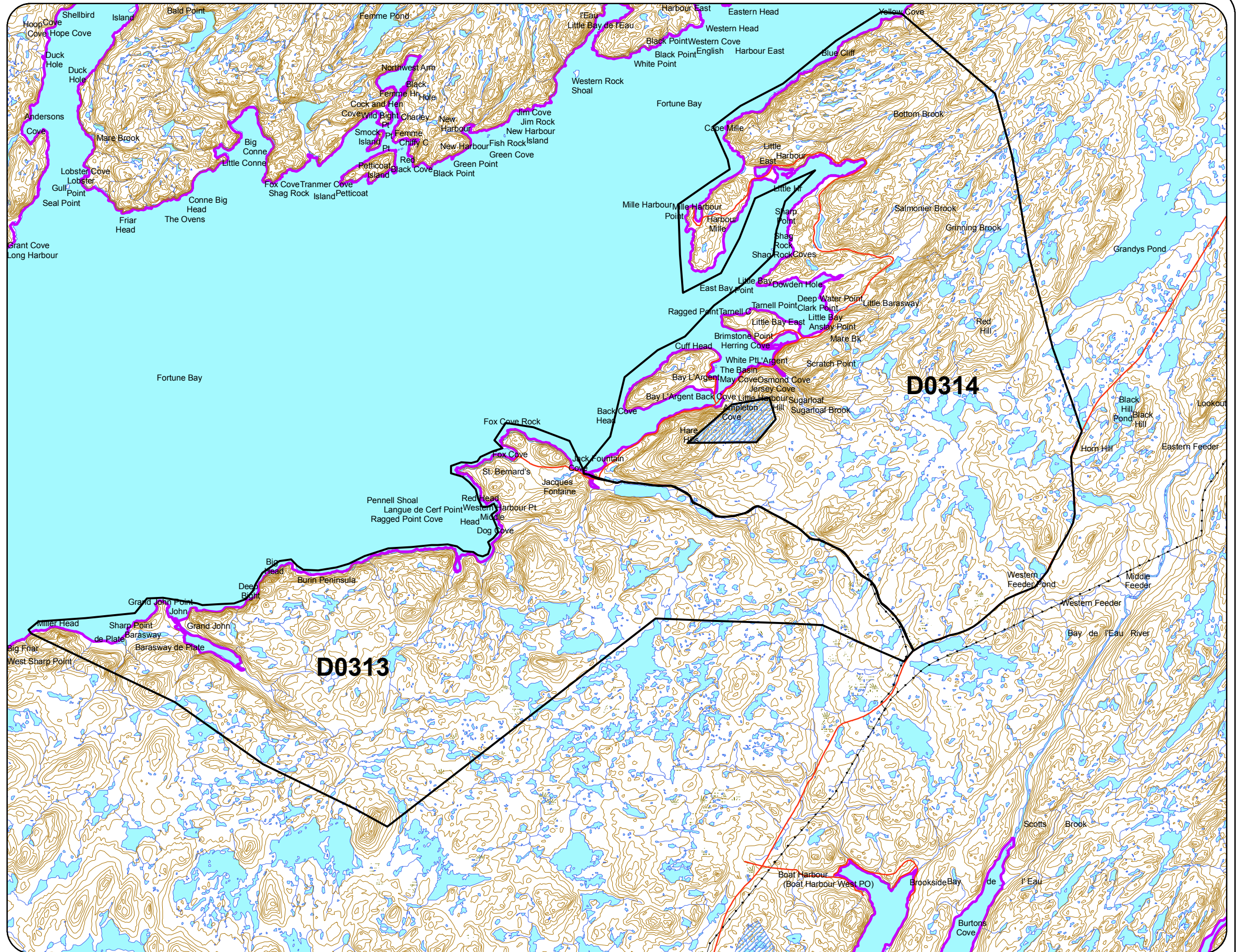

- Domestic Block
- Streams
- Contours
- District Boundary
- Protected Water Supplies

Roads

- TCH
- Paved Road
- Gravel Road
- Abandoned Railway
- Resource Road

Forest

- Immature
- Mature



1:100,000



**Five Year Plan (2012 - 2016)
Forest Management District 3**

**Domestic Cutting Area
Terrenceville
D315, D316**

Legend

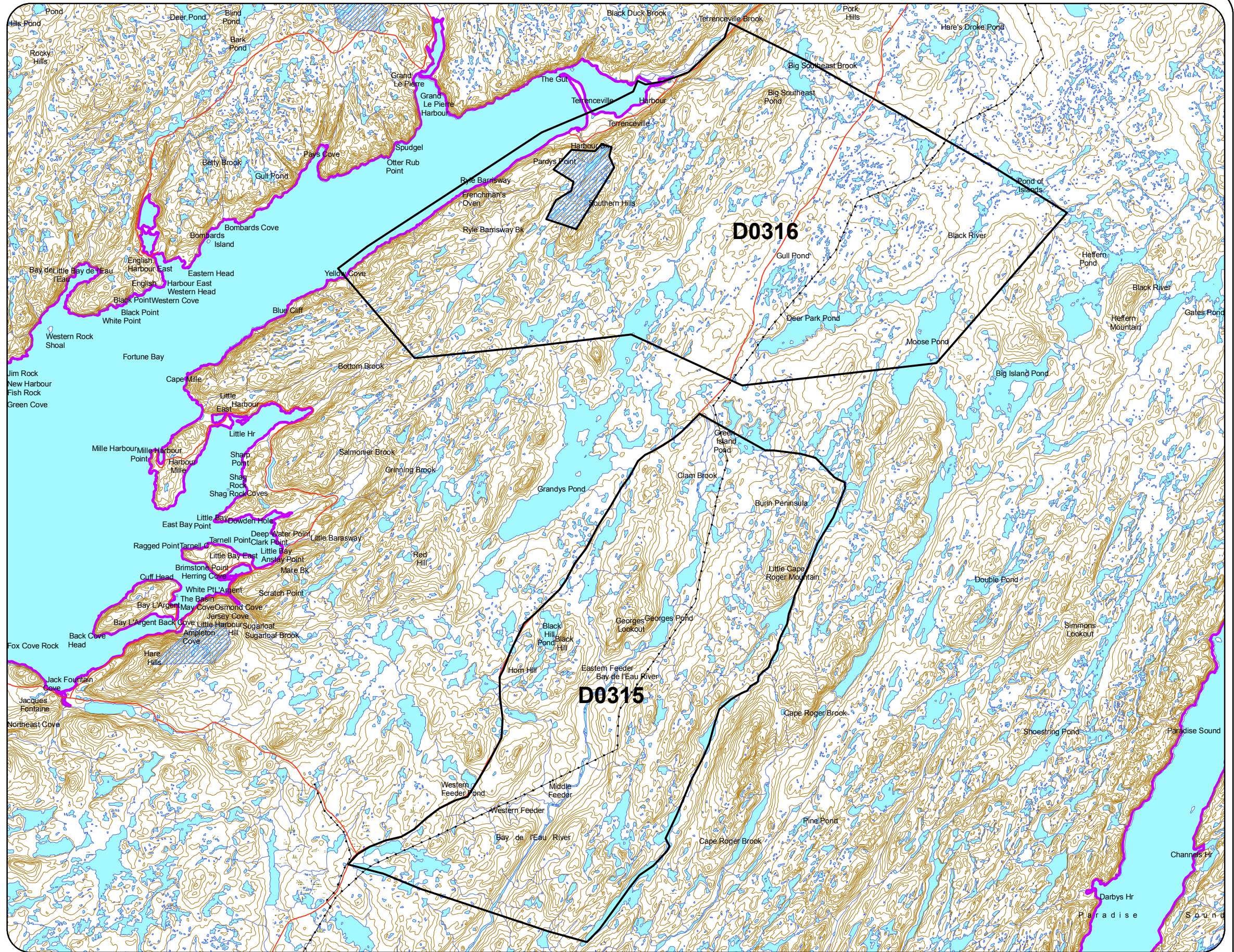

- Domestic Block
- Streams
- Contours
- District Boundary
- Protected Water Supplies

Roads

- TCH
- Paved Road
- Gravel Road
- Abandoned Railway
- Resource Road

Forest

- Immature
- Mature



1:110,000



**Five Year Plan (2012 - 2016)
Forest Management District 3**

**Domestic Cutting Area
Grand Le Pierre
D317, D318**

Legend

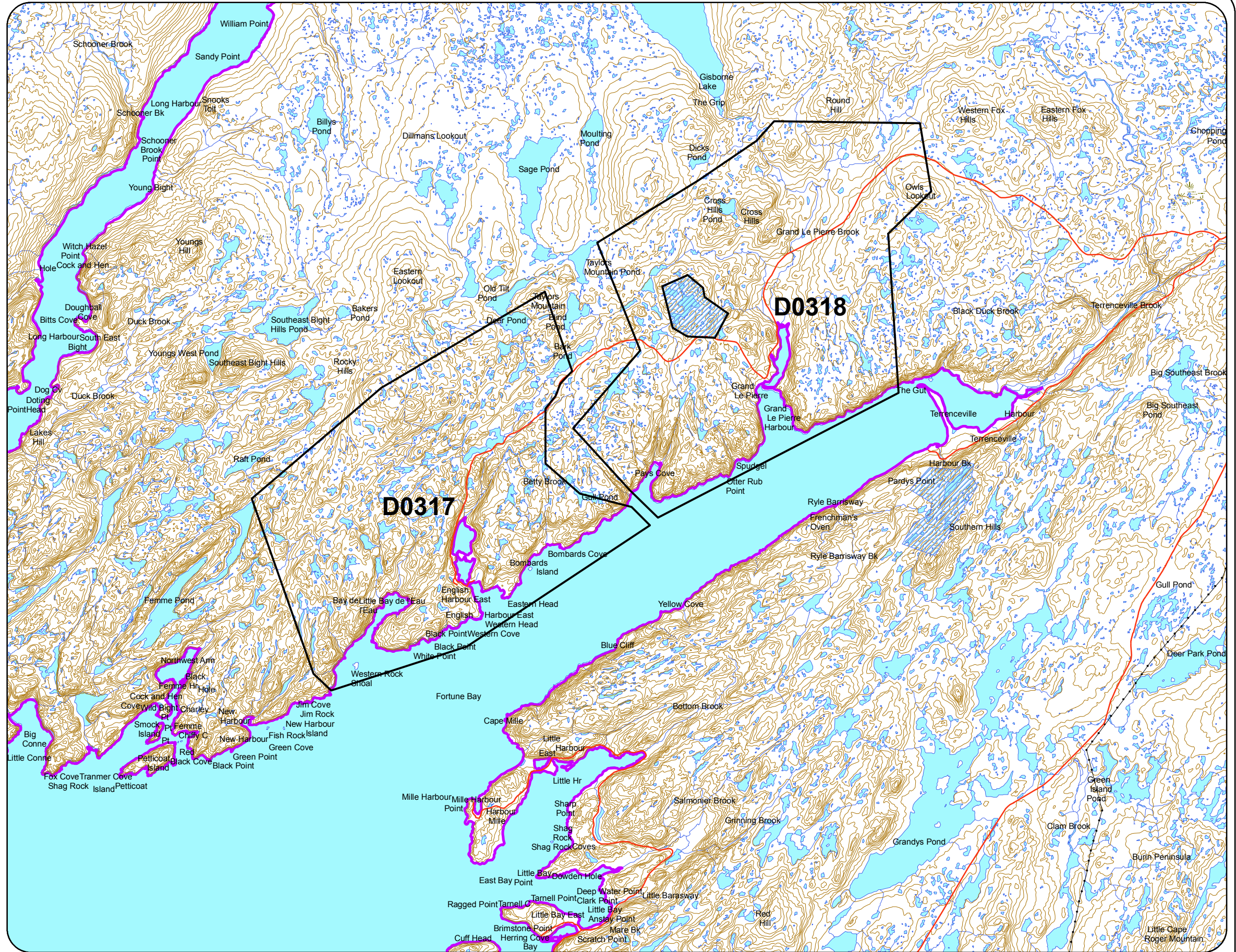

- Domestic Block
- Streams
- Contours
- District Boundary
- Protected Water Supplies

Roads

- TCH
- Paved Road
- Gravel Road
- Abandoned Railway
- Resource Road

Forest

- Immature
- Mature



1:100,000

Legend

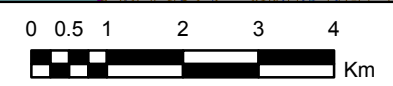
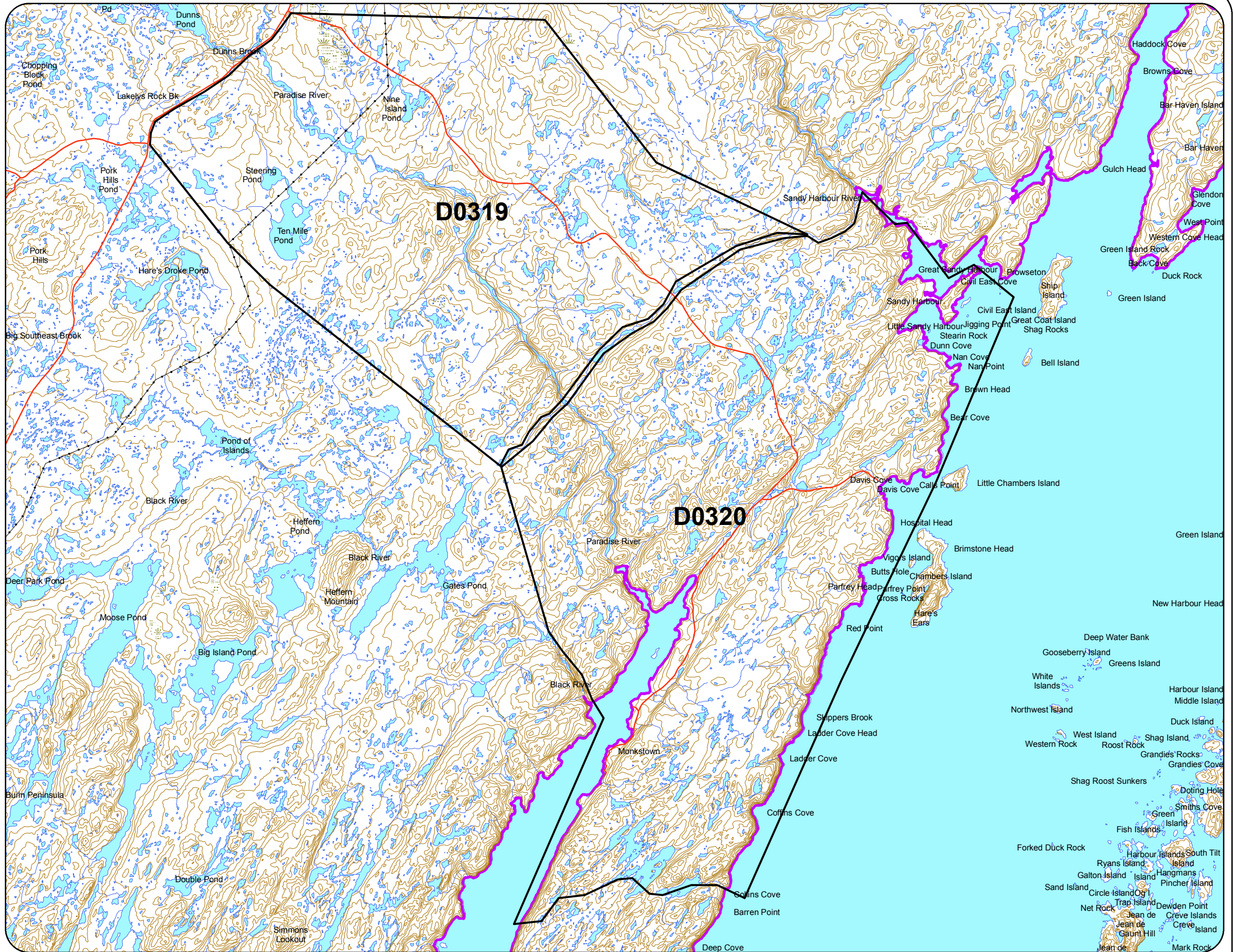

-  Domestic Block
-  Streams
-  Contours
-  District Boundary
-  Protected Water Supplies

Roads

-  TCH
-  Paved Road
-  Gravel Road
-  Abandoned Railway
-  Resource Road

Forest

-  Immature
-  Mature



1:100,000



**Five Year Plan (2012 - 2016)
Forest Management District 3**

**Domestic Cutting Area
Sandy Harbour River
D321**

Legend

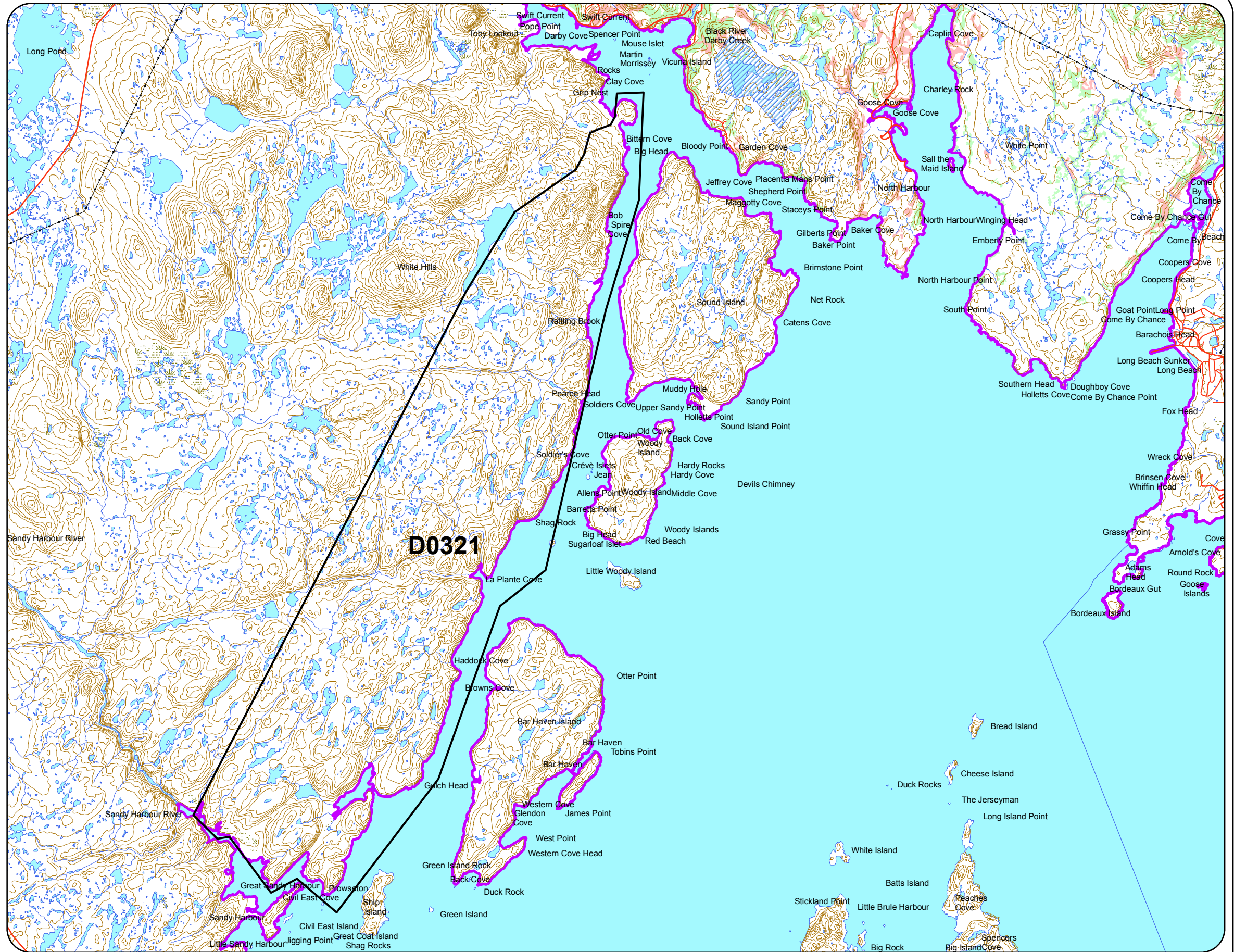

- Domestic Block
- Streams
- Contours
- District Boundary
- Protected Water Supplies

Roads

- TCH
- Paved Road
- Gravel Road
- Abandoned Railway
- Resource Road


Forest

- Immature
- Mature



1:100,000

Overview Map
Proposed Domestic and
Commercial Harvest
Forest Management District 03
2012-16



1:200,000

Legend

-  District 03 Boundary
-  Paved Roads
-  Unpaved Road
-  Waterbodies
-  Protected Water Supplies
-  Proposed Domestic Areas
-  Bay du Nord Wilderness Reserve

