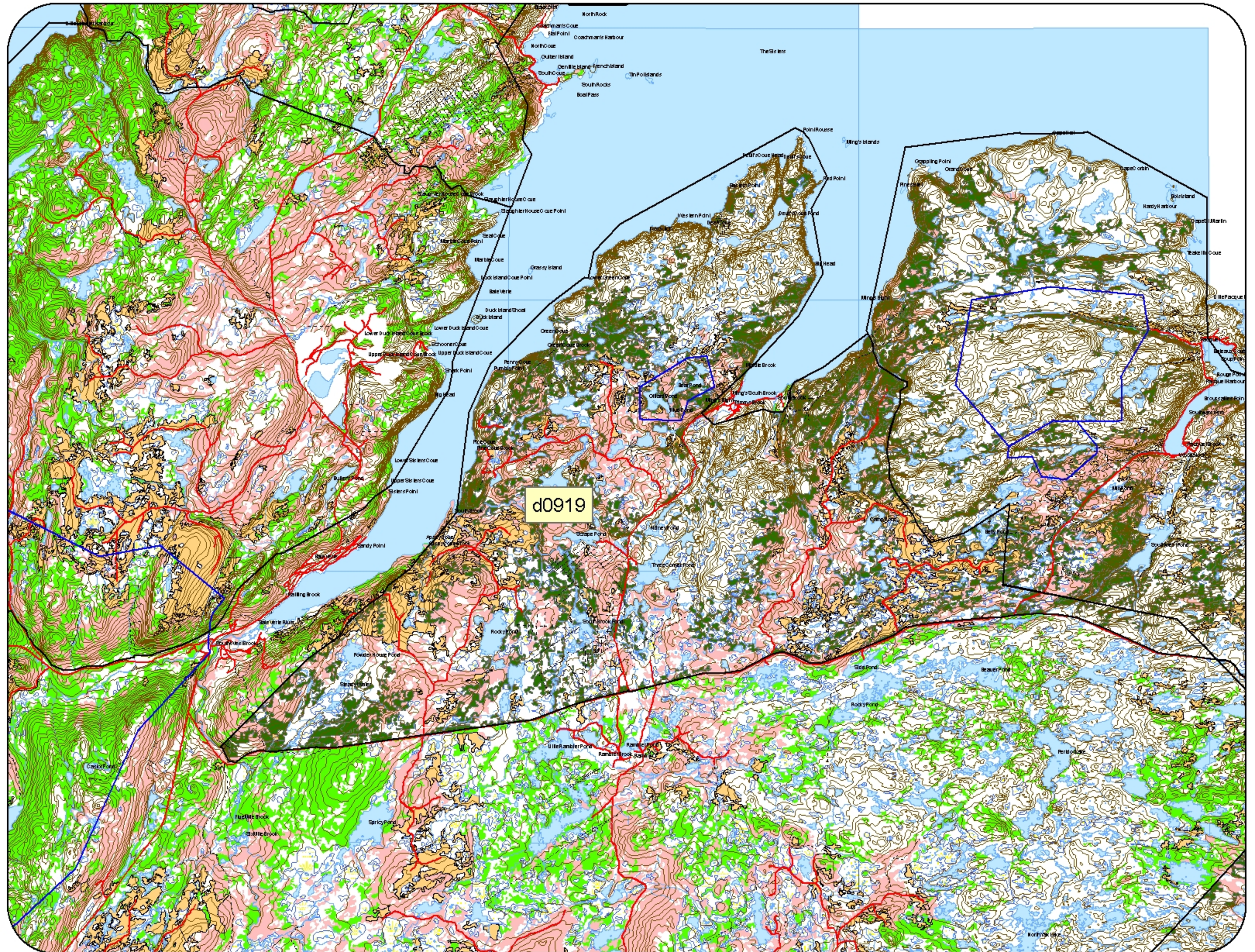



**Five Year Plan (2012-2016)
Forest Management District 09
Domestic Areas**

Legend

-  Proposed Roads
-  Domestic Area
-  Roads
-  Trails
-  Contours
-  Streams
-  Wetlands
-  Waterbodies
-  Domestic
-  Recent Cuts
-  Mature
-  Immature
-  Protected Water Supply

d0919-Baie Verte East




0 1 2 4 6 8 Kilometers


1:100,000

**Five Year Plan (2012-2016)
Forest Management District 09
Domestic Areas**

Legend

-  Proposed Roads
-  Domestic Area
-  Roads
-  Trails
-  Contours
-  Streams
-  Wetlands
-  Waterbodies
-  Domestic
-  Recent Cuts
-  Mature
-  Immature
-  Protected Water Supply

d0921-Baie Verte West
d0922-Osbourne's Pond



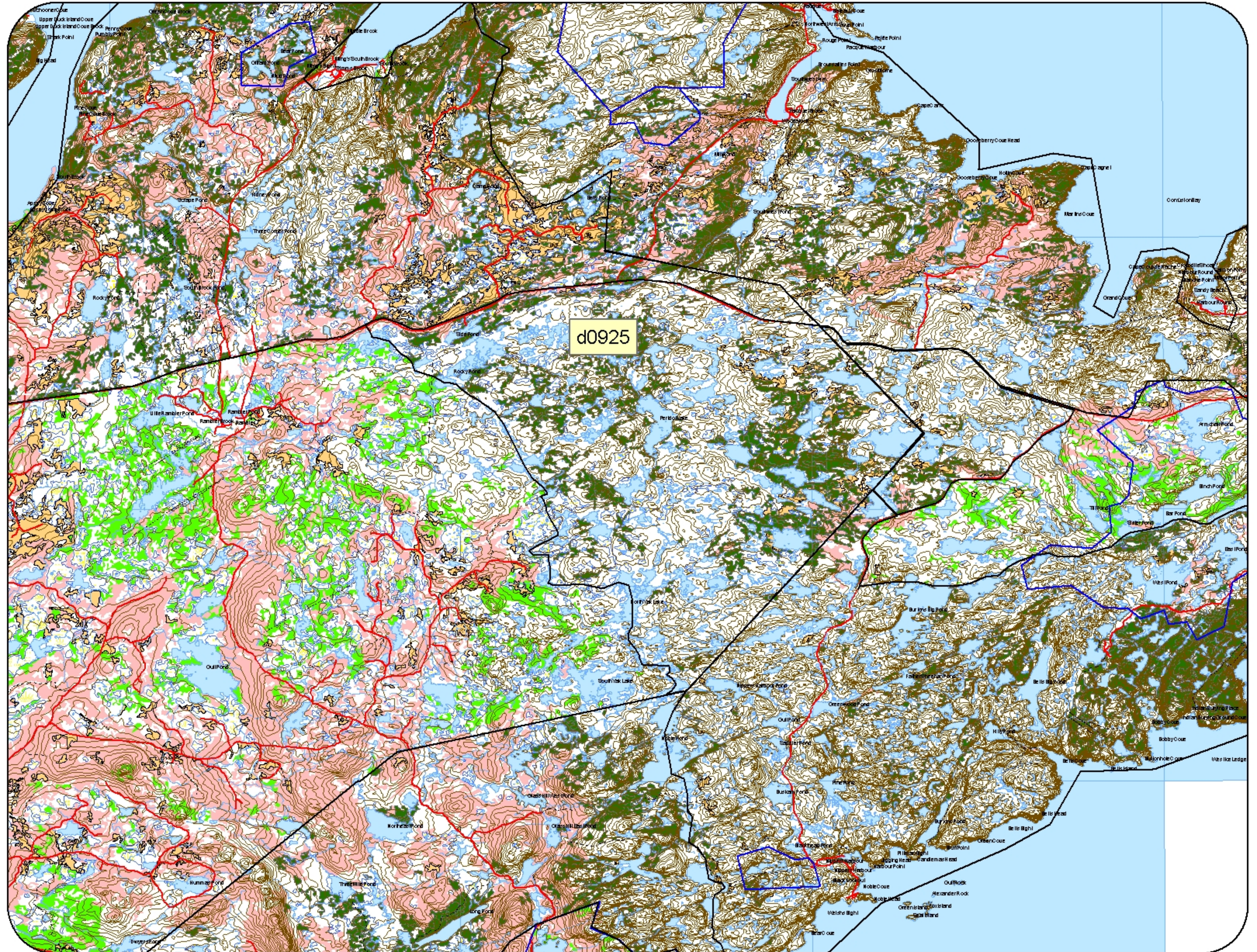

1:100,000

Five Year Plan (2012-2016)
Forest Management District 09
Domestic Areas

Legend

-  Proposed Roads
-  Domestic Area
-  Roads
-  Trails
-  Contours
-  Streams
-  Wetlands
-  Waterbodies
-  Domestic
-  Recent Cuts
-  Mature
-  Immature
-  Protected Water Supply


d0925-Beaver Pond




1:100,000

**Five Year Plan (2012-2016)
Forest Management District 09
Domestic Areas**

Legend

-  Proposed Roads
-  Domestic Area
-  Roads
-  Trails
-  Contours
-  Streams
-  Wetlands
-  Waterbodies
-  Domestic
-  Recent Cuts
-  Mature
-  Immature
-  Protected Water Supply

d0917-Cape John




1:100,000

**Five Year Plan (2012-2016)
Forest Management District 09
Domestic Areas**

Legend

-  Proposed Roads
-  Domestic Area
-  Roads
-  Trails
-  Contours
-  Streams
-  Wetlands
-  Waterbodies
-  Domestic
-  Recent Cuts
-  Mature
-  Immature
-  Protected Water Supply

d0929-Dawe's Pond



1:100,000

**Five Year Plan (2012-2016)
Forest Management District 09
Domestic Areas**

Legend

-  Proposed Roads
-  Domestic Area
-  Roads
-  Trails
-  Contours
-  Streams
-  Wetlands
-  Waterbodies
-  Domestic
-  Recent Cuts
-  Mature
-  Immature
-  Protected Water Supply

d0934-Flatwater Pond




1:100,000

**Five Year Plan (2012-2016)
Forest Management District 09
Domestic Areas**

Legend

-  Proposed Roads
-  Domestic Area
-  Roads
-  Trails
-  Contours
-  Streams
-  Wetlands
-  Waterbodies
-  Domestic
-  Recent Cuts
-  Mature
-  Immature
-  Protected Water Supply

d0920-Fleur De Lys



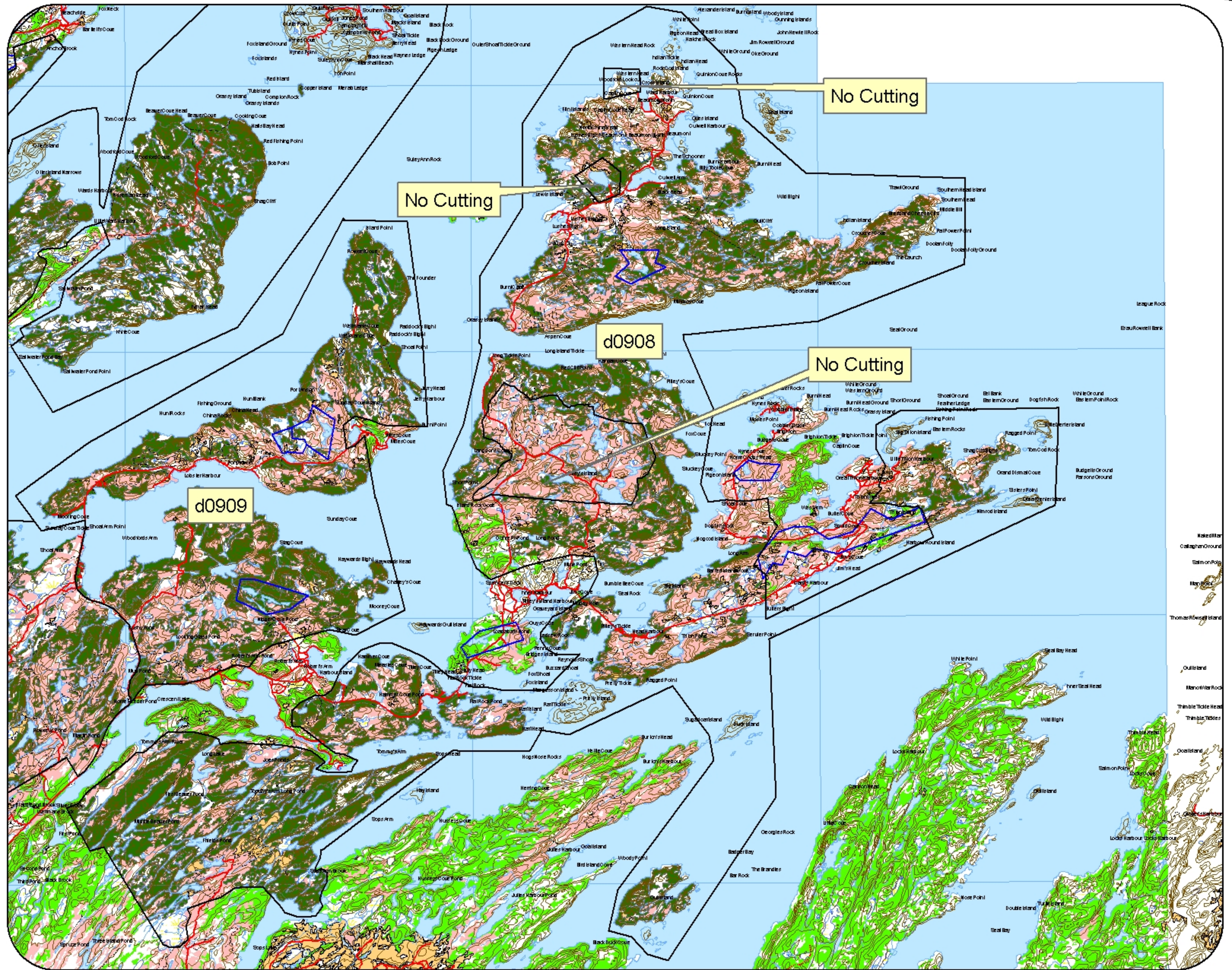

1:100,000

**Five Year Plan (2012-2016)
Forest Management District 09
Domestic Areas**

Legend

-  Proposed Roads
-  Domestic Area
-  Roads
-  Trails
-  Contours
-  Streams
-  Wetlands
-  Waterbodies
-  Domestic
-  Recent Cuts
-  Mature
-  Immature
-  Protected Water Supply

d0908-Green Bay South
d0909-Sunday Cove Island













0 1 2 4 6 8 Kilometers

1:100,000

**Five Year Plan (2012-2016)
Forest Management District 09
Domestic Areas**

Legend

-  Domestic Area
-  Proposed Roads
-  Roads
-  Trails
-  Contours
-  Streams
-  Wetlands
-  Waterbodies
-  Domestic
-  Recent Cuts
-  Mature
-  Immature
-  Protected Water Supply

d0933-Gull Pond



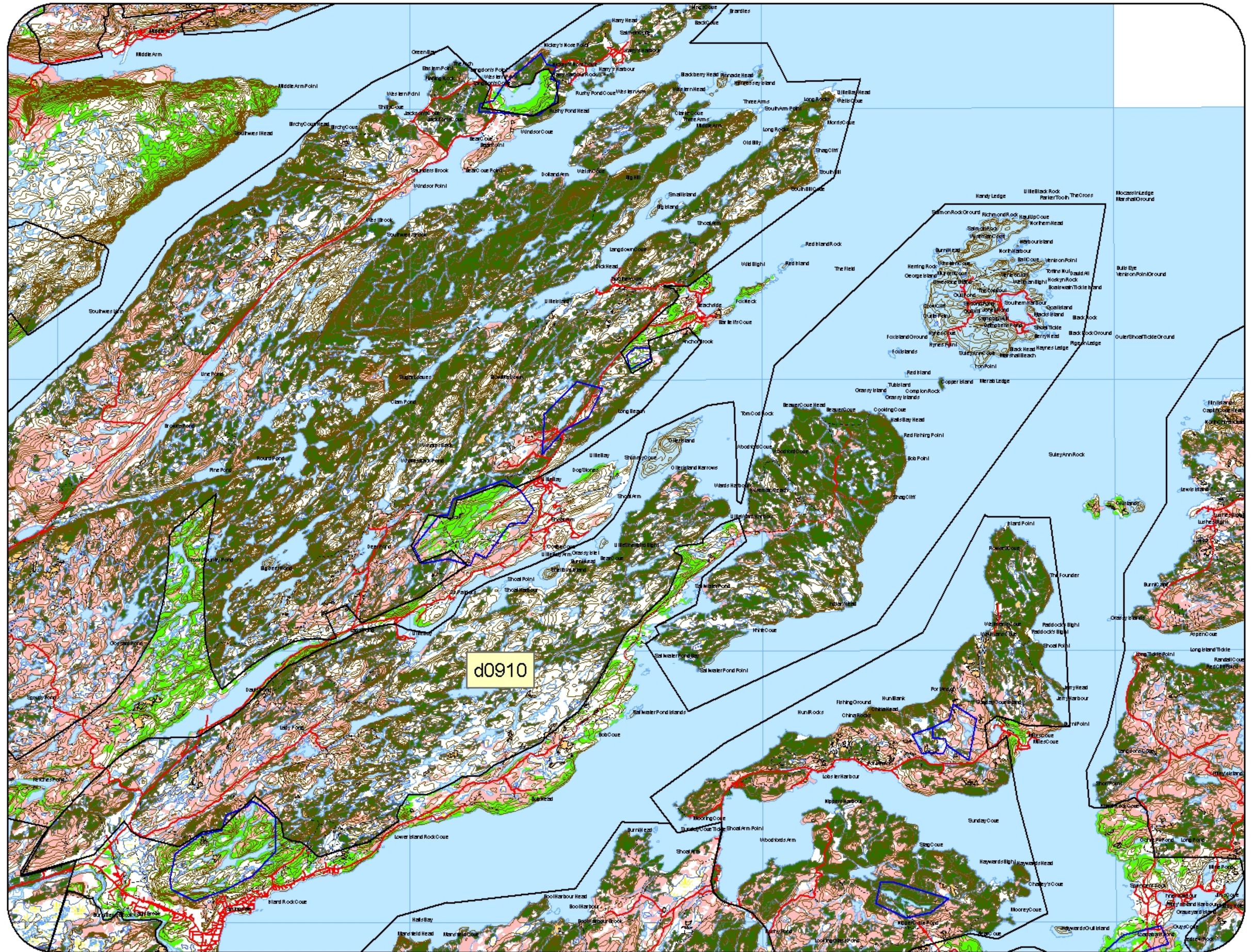

1:100,000

**Five Year Plan (2012-2016)
Forest Management District 09
Domestic Areas**

Legend

-  Proposed Roads
-  Domestic Area
-  Roads
-  Trails
-  Contours
-  Streams
-  Wetlands
-  Waterbodies
-  Domestic
-  Recent Cuts
-  Mature
-  Immature
-  Protected Water Supply

d0910-Hall's Bay



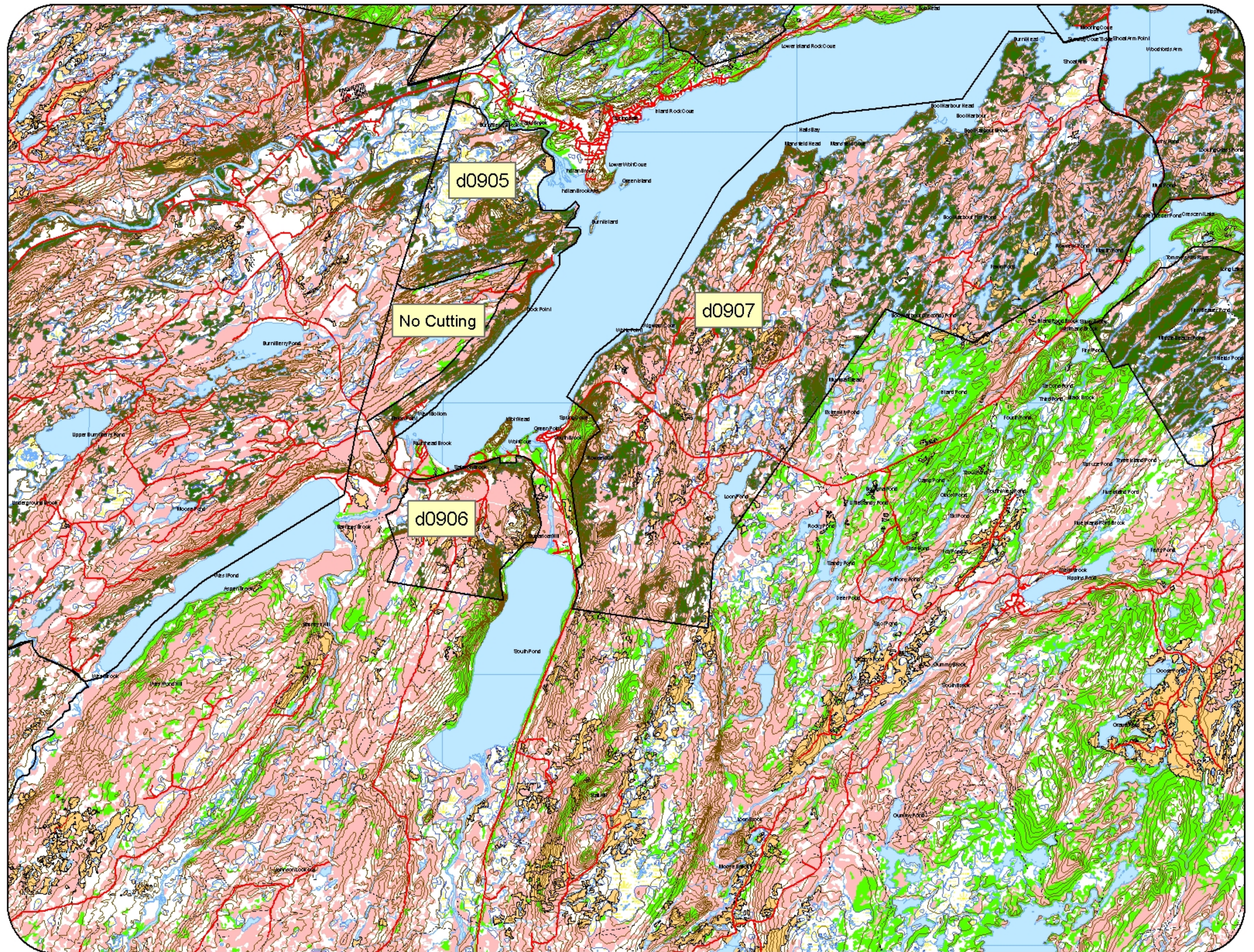

1:100,000

**Five Year Plan (2012-2016)
Forest Management District 09
Domestic Areas**

Legend

-  Proposed Roads
-  Domestic Area
-  Roads
-  Trails
-  Contours
-  Streams
-  Wetlands
-  Waterbodies
-  Domestic
-  Recent Cuts
-  Mature
-  Immature
-  Protected Water Supply



d0905-Hamilton's Pond
d0906-West Pond
d0907-South Brook



1:100,000

**Five Year Plan (2012-2016)
Forest Management District 09
Domestic Areas**

Legend

-  Proposed Roads
-  Domestic Area
-  Roads
-  Trails
-  Contours
-  Streams
-  Wetlands
-  Waterbodies
-  Domestic
-  Recent Cuts
-  Mature
-  Immature
-  Protected Water Supply

d0902-Indian River



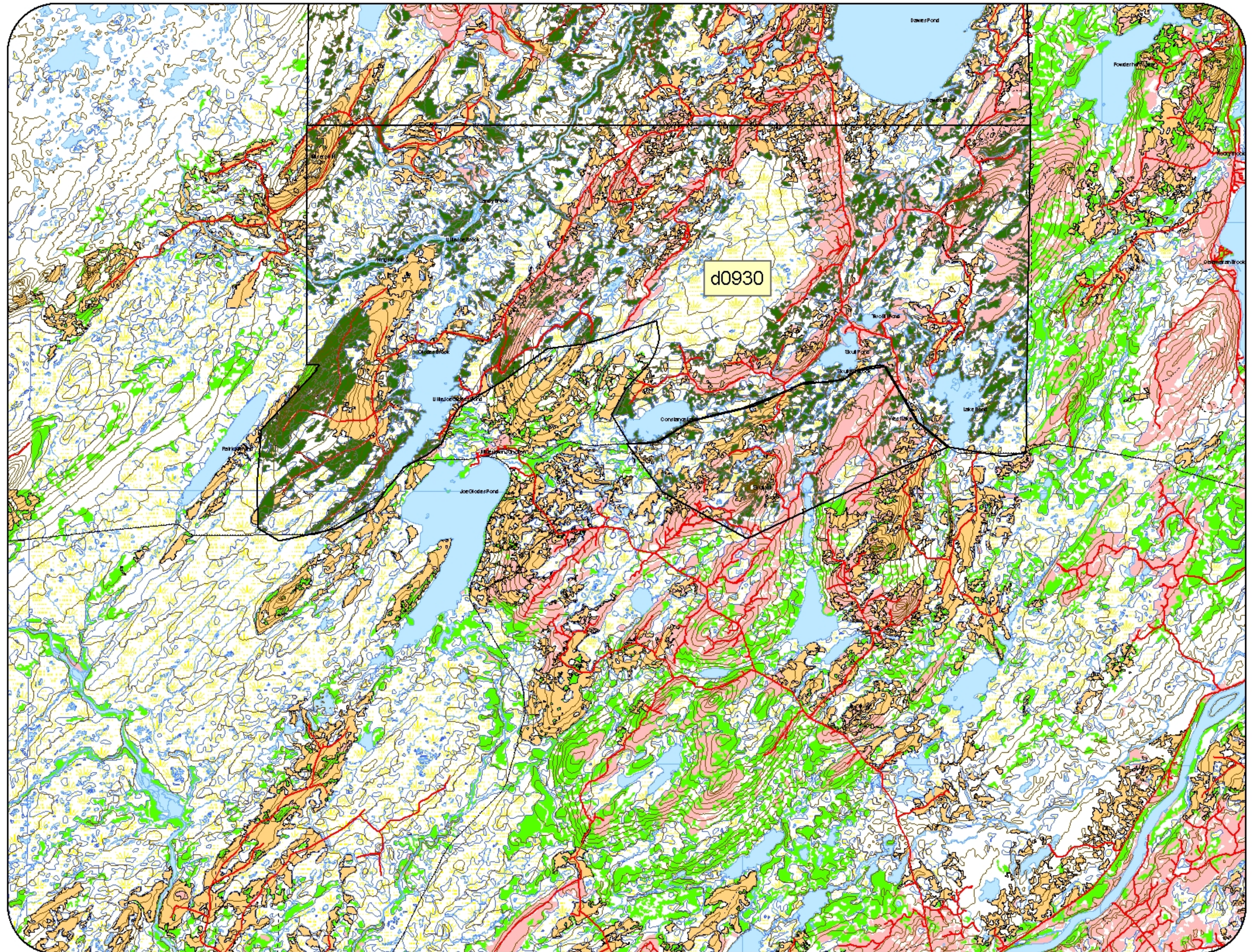

1:100,000

**Five Year Plan (2012-2016)
Forest Management District 09
Domestic Areas**

Legend

-  Proposed Roads
-  Domestic Area
-  Roads
-  Trails
-  Contours
-  Streams
-  Wetlands
-  Waterbodies
-  Domestic
-  Recent Cuts
-  Mature
-  Immature
-  Protected Water Supply

d0930-Joe Glode's




1:100,000

**Five Year Plan (2012-2016)
Forest Management District 09
Domestic Areas**

Legend

-  Proposed Roads
-  Domestic Area
-  Roads
-  Trails
-  Contours
-  Streams
-  Wetlands
-  Waterbodies
-  Domestic
-  Recent Cuts
-  Mature
-  Immature
-  Protected Water Supply

d0931-Ketches Pond



0 1 2 4 6 8
Kilometers

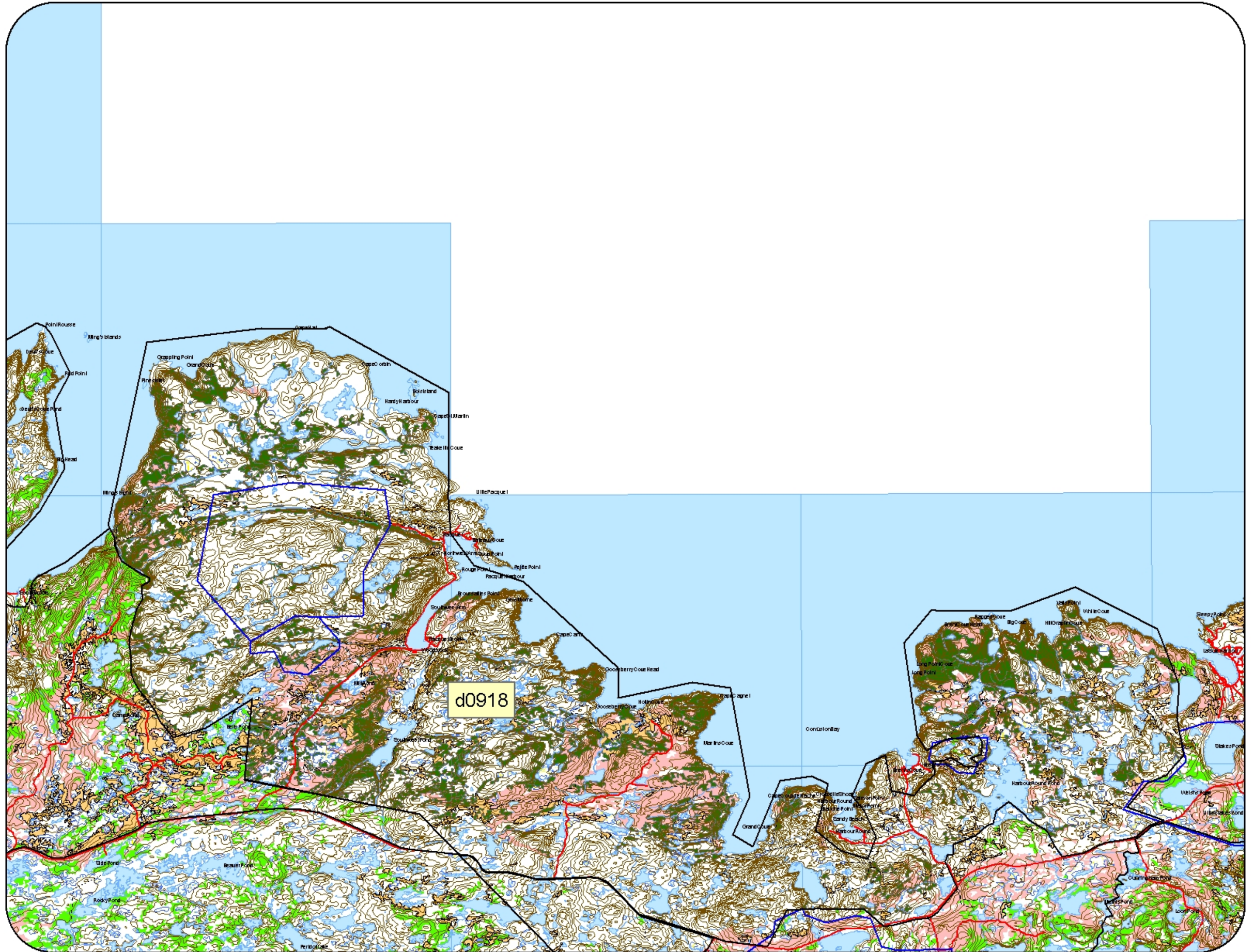

1:100,000

Five Year Plan (2012-2016)
Forest Management District 09
Domestic Areas

Legend

-  Proposed Roads
-  Domestic Area
-  Roads
-  Trails
-  Contours
-  Streams
-  Wetlands
-  Waterbodies
-  Domestic
-  Recent Cuts
-  Mature
-  Immature
-  Protected Water Supply

d0918-La Scie Highway North



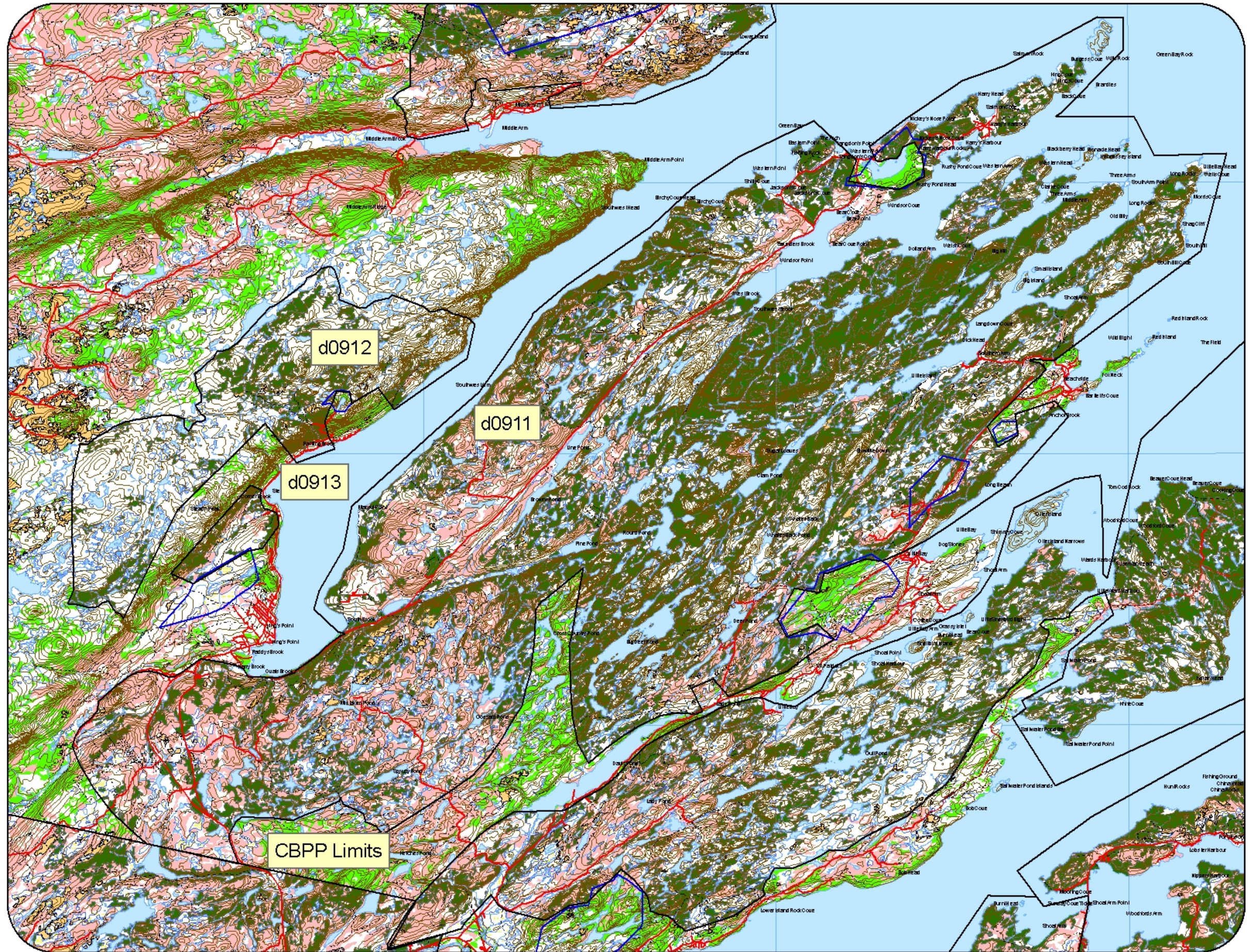

1:100,000

**Five Year Plan (2012-2016)
Forest Management District 09
Domestic Areas**

Legend

-  Proposed Roads
-  Domestic Area
-  Roads
-  Trails
-  Contours
-  Streams
-  Wetlands
-  Waterbodies
-  Domestic
-  Recent Cuts
-  Mature
-  Immature
-  Protected Water Supply

d0911-Little Bay
d0912-Rattling Brook
d0913-King's Point




1:100,000

**Five Year Plan (2012-2016)
Forest Management District 09
Domestic Areas**

Legend

-  Proposed Roads
-  Domestic Area
-  Roads
-  Trails
-  Contours
-  Streams
-  Wetlands
-  Waterbodies
-  Domestic
-  Recent Cuts
-  Mature
-  Immature
-  Protected Water Supply

d0928-Long Steady Pond




1:100,000

**Five Year Plan (2012-2016)
Forest Management District 09
Domestic Areas**

Legend

-  Proposed Roads
-  Domestic Area
-  Roads
-  Trails
-  Contours
-  Streams
-  Wetlands
-  Waterbodies
-  Domestic
-  Recent Cuts
-  Mature
-  Immature
-  Protected Water Supply



d0914-Middle Arm



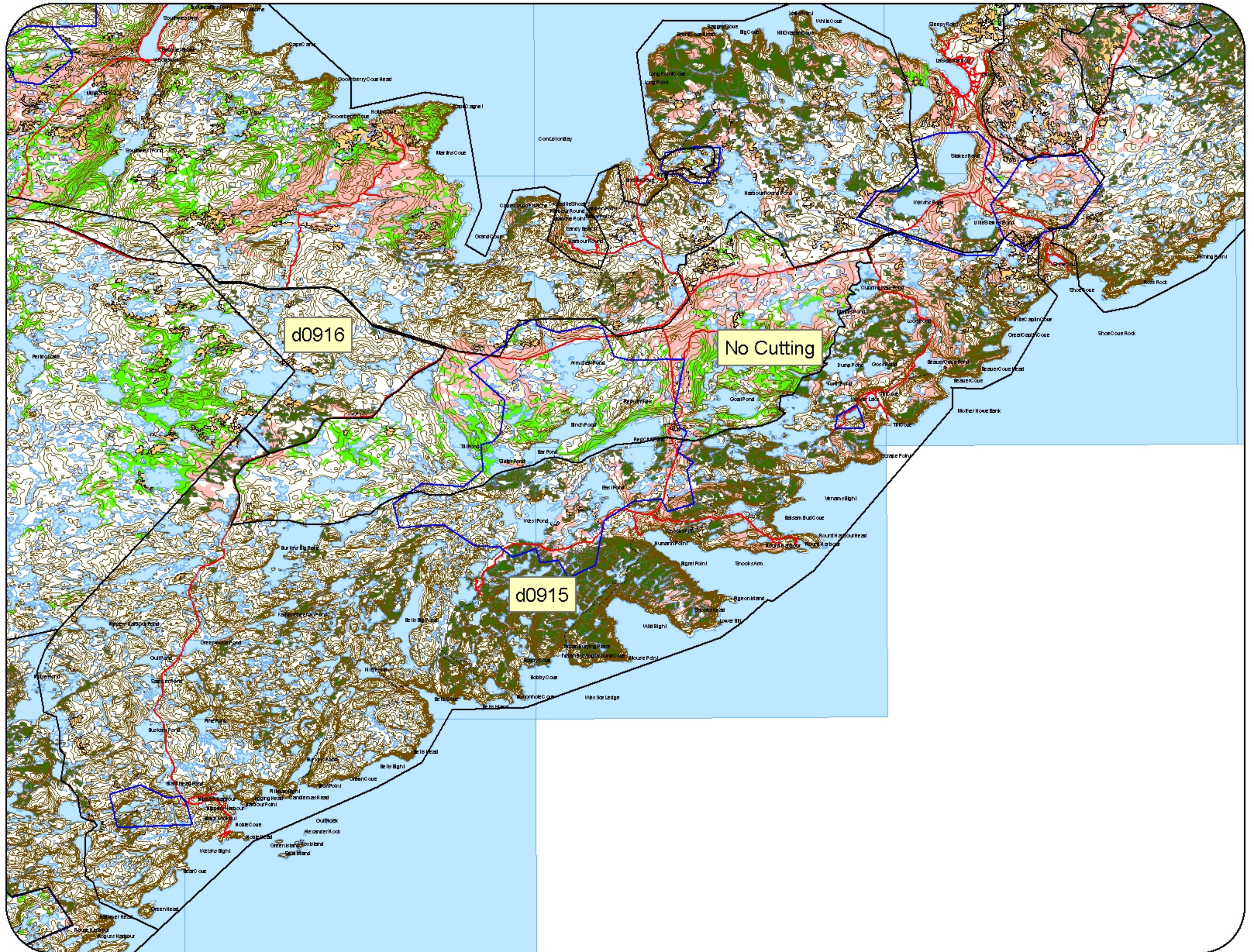
1:100,000

**Five Year Plan (2012-2016)
Forest Management District 09
Domestic Areas**

Legend

-  Proposed Roads
-  Domestic Area
-  Roads
-  Trails
-  Contours
-  Streams
-  Wetlands
-  Waterbodies
-  Domestic
-  Recent Cuts
-  Mature
-  Immature
-  Protected Water Supply














d0915-Nipper's Harbour
d0916-Nipper's Harbour Jct




1:100,000

**Five Year Plan (2012-2016)
Forest Management District 09
Domestic Areas**

Legend

-  Domestic Area
-  Proposed Roads
-  Roads
-  Trails
-  Contours
-  Streams
-  Wetlands
-  Waterbodies
-  Domestic
-  Recent Cuts
-  Mature
-  Immature
-  Protected Water Supply



d0935-Rambler



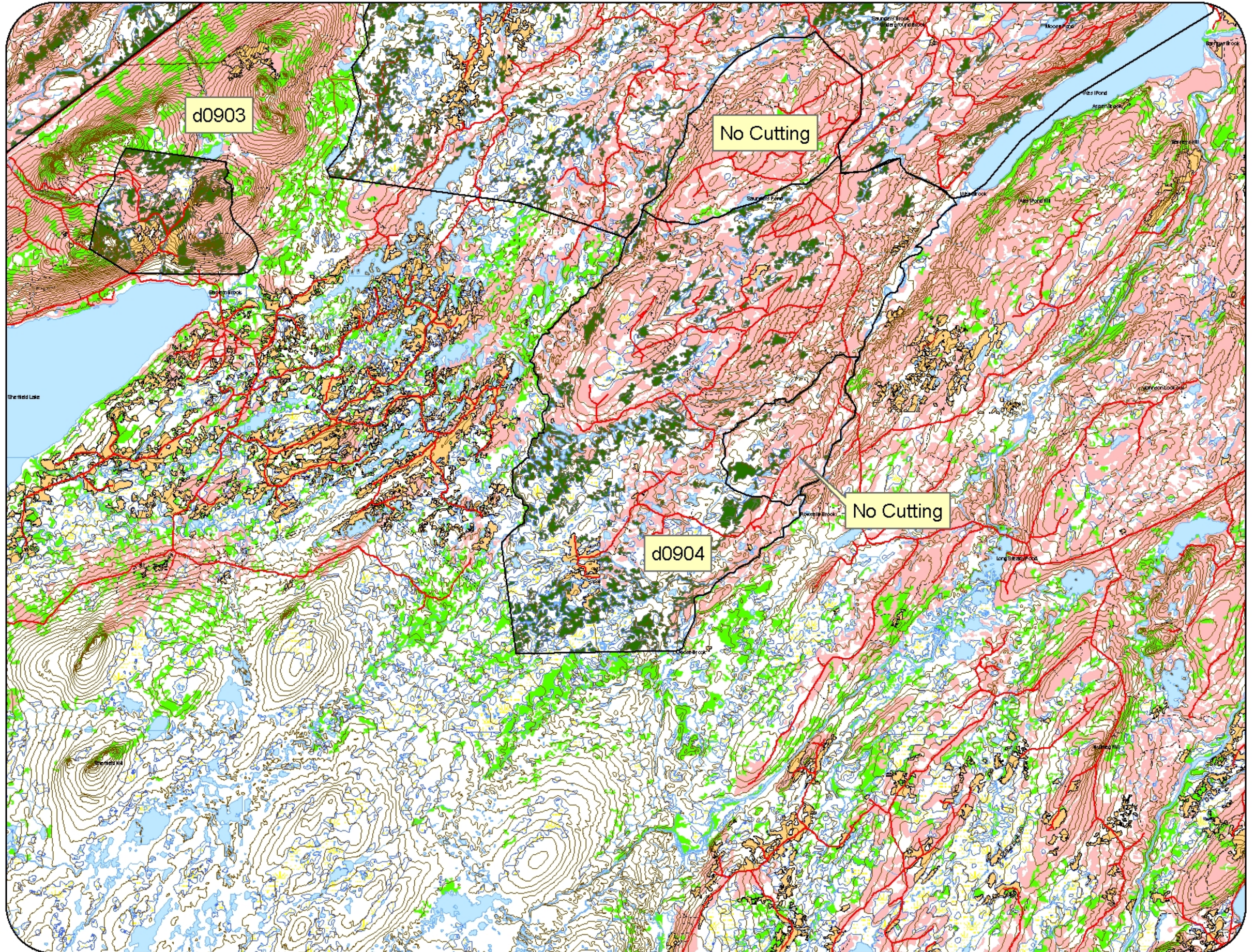
1:100,000

**Five Year Plan (2012-2016)
Forest Management District 09
Domestic Areas**

Legend

-  Proposed Roads
-  Domestic Area
-  Roads
-  Trails
-  Contours
-  Streams
-  Wetlands
-  Waterbodies
-  Domestic
-  Recent Cuts
-  Mature
-  Immature
-  Protected Water Supply

d0903-Sheffield Lake
d0904-Otter Pond



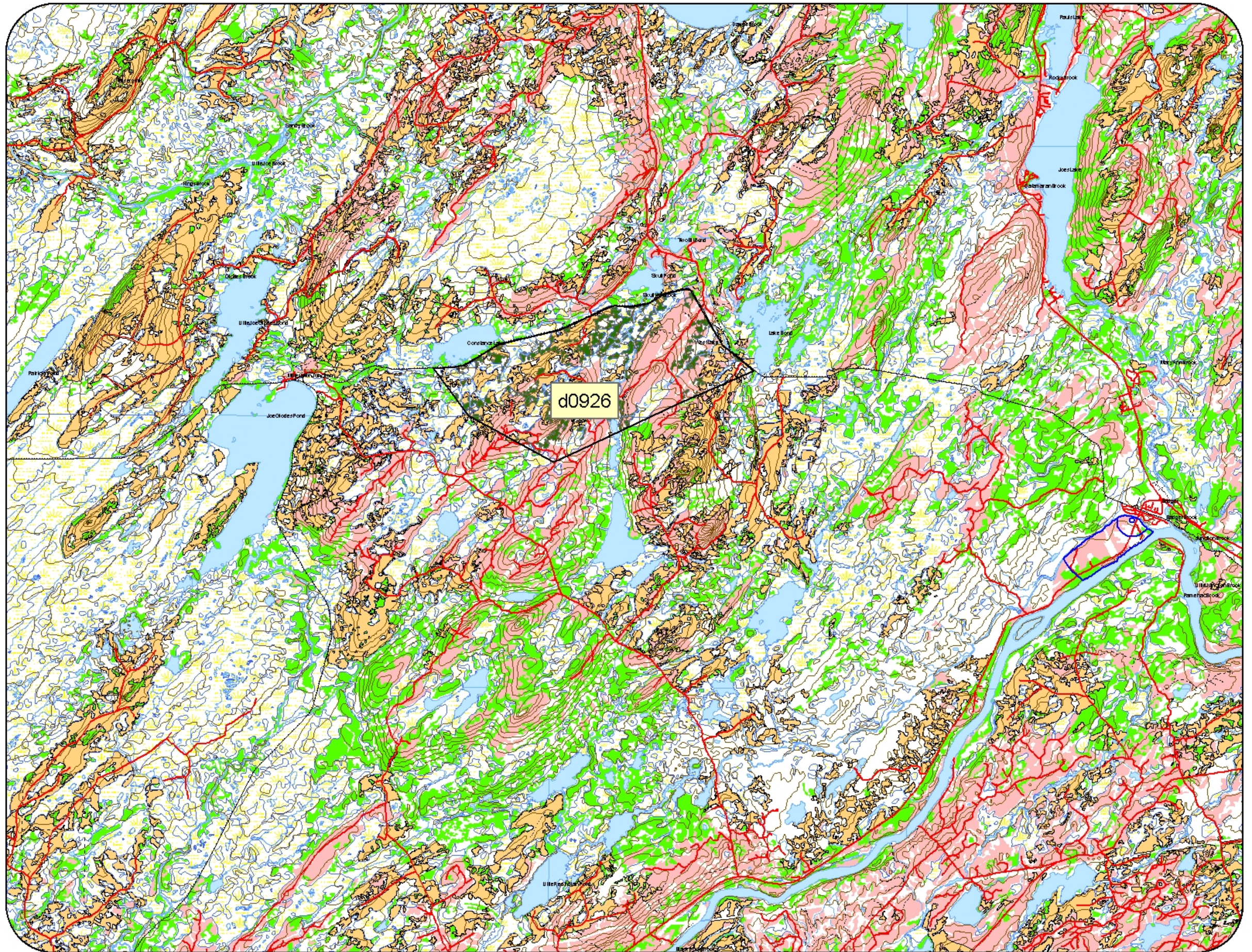
1:100,000

**Five Year Plan (2012-2016)
Forest Management District 09
Domestic Areas**

Legend

-  Proposed Roads
-  Domestic Area
-  Roads
-  Trails
-  Contours
-  Streams
-  Wetlands
-  Waterbodies
-  Domestic
-  Recent Cuts
-  Mature
-  Immature
-  Protected Water Supply














d0926-Skull Hill



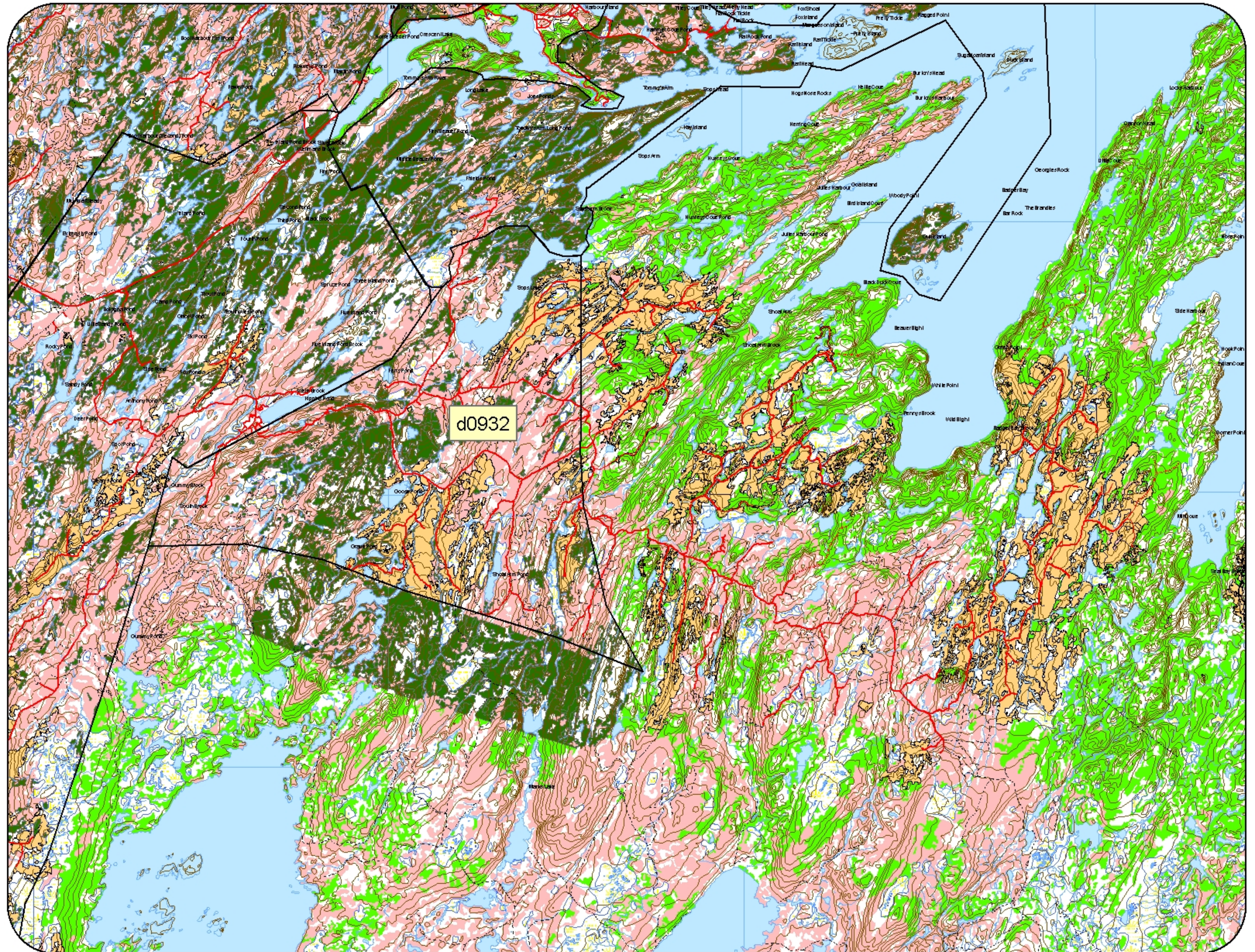

1:100,000

**Five Year Plan (2012-2016)
Forest Management District 09
Domestic Areas**

Legend

-  Domestic Area
-  Proposed Roads
-  Roads
-  Trails
-  Contours
-  Streams
-  Wetlands
-  Waterbodies
-  Domestic
-  Recent Cuts
-  Mature
-  Immature
-  Protected Water Supply

d0932-Sop's Lake



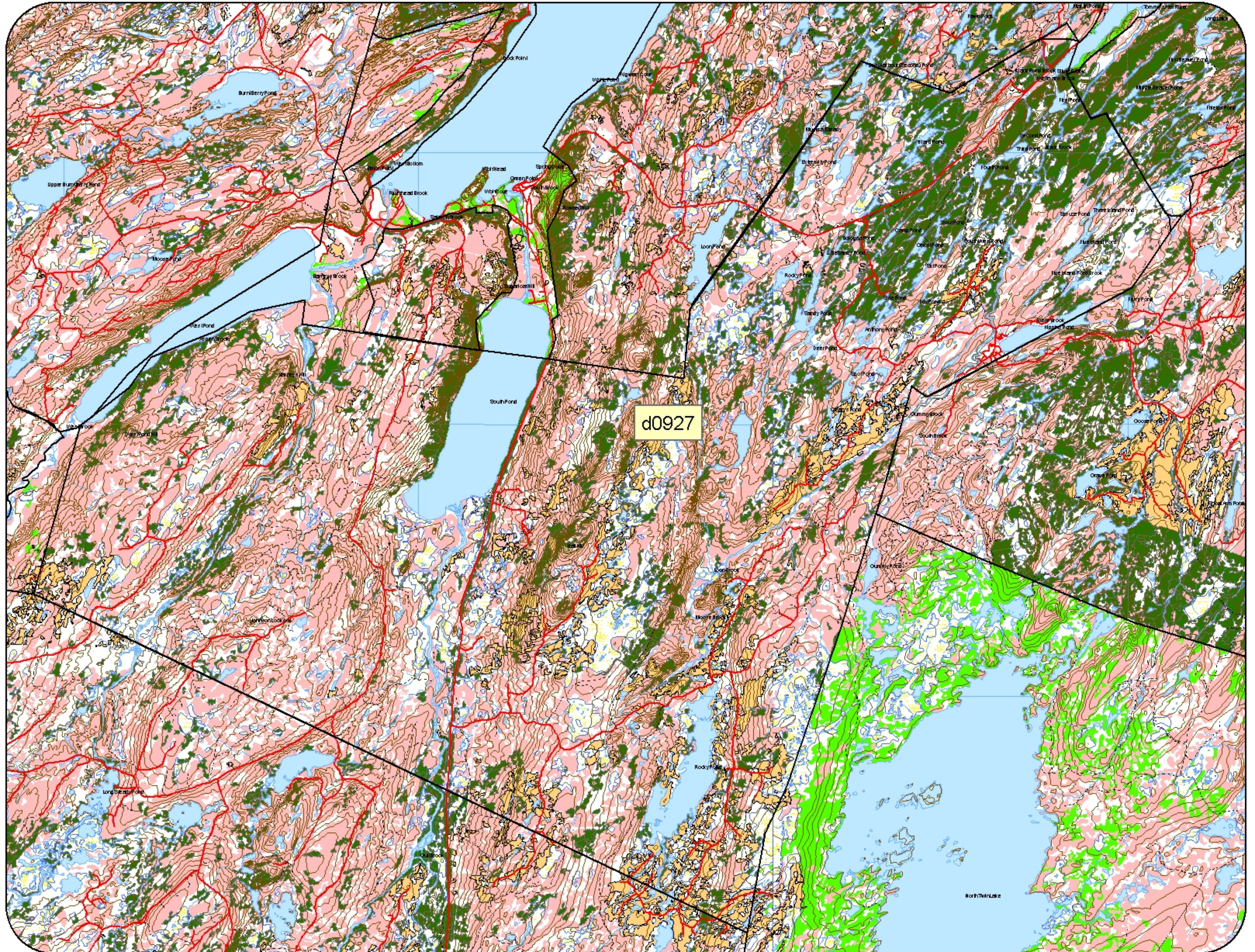

1:100,000

**Five Year Plan (2012-2016)
Forest Management District 09
Domestic Areas**

Legend

-  Proposed Roads
-  Domestic Area
-  Roads
-  Trails
-  Contours
-  Streams
-  Wetlands
-  Waterbodies
-  Domestic
-  Recent Cuts
-  Mature
-  Immature
-  Protected Water Supply

d0927-South Pond




1:100,000

**Five Year Plan (2012-2016)
Forest Management District 09
Domestic Areas**

Legend

-  Proposed Roads
-  Domestic Area
-  Roads
-  Trails
-  Contours
-  Streams
-  Wetlands
-  Waterbodies
-  Domestic
-  Recent Cuts
-  Mature
-  Immature
-  Protected Water Supply

d0901-Upper Indian Pond



1:100,000

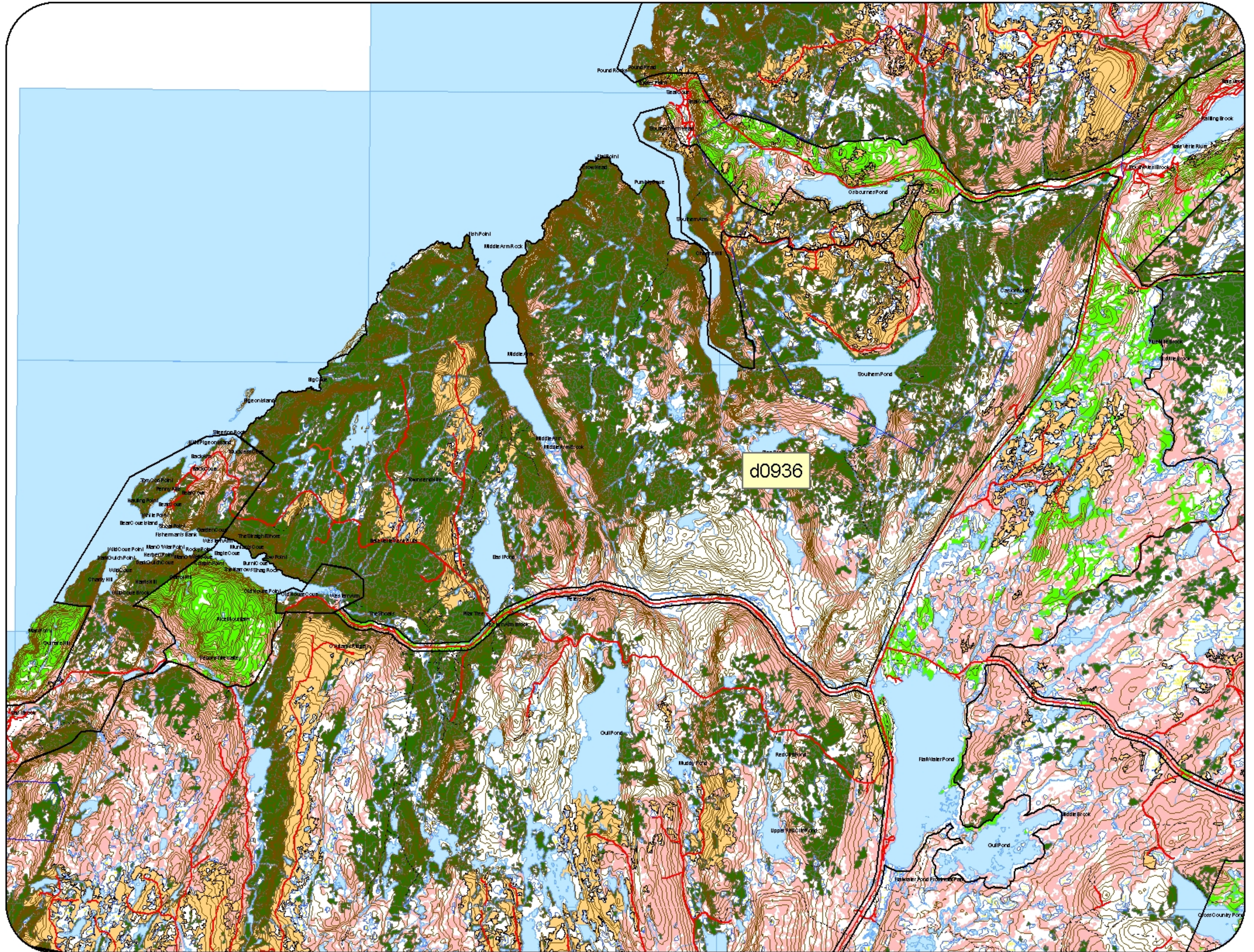



**Five Year Plan (2012-2016)
Forest Management District 09
Domestic Areas**

Legend

-  Proposed Roads
-  Domestic Area
-  Roads
-  Trails
-  Contours
-  Streams
-  Wetlands
-  Waterbodies
-  Domestic
-  Recent Cuts
-  Mature
-  Immature
-  Protected Water Supply

d0936-Westport Road North




1:100,000

**Five Year Plan (2012-2016)
Forest Management District 09
Domestic Areas**

Legend

-  Proposed Roads
-  Domestic Area
-  Roads
-  Trails
-  Contours
-  Streams
-  Wetlands
-  Waterbodies
-  Domestic
-  Recent Cuts
-  Mature
-  Immature
-  Protected Water Supply

d0937-Westport Road South



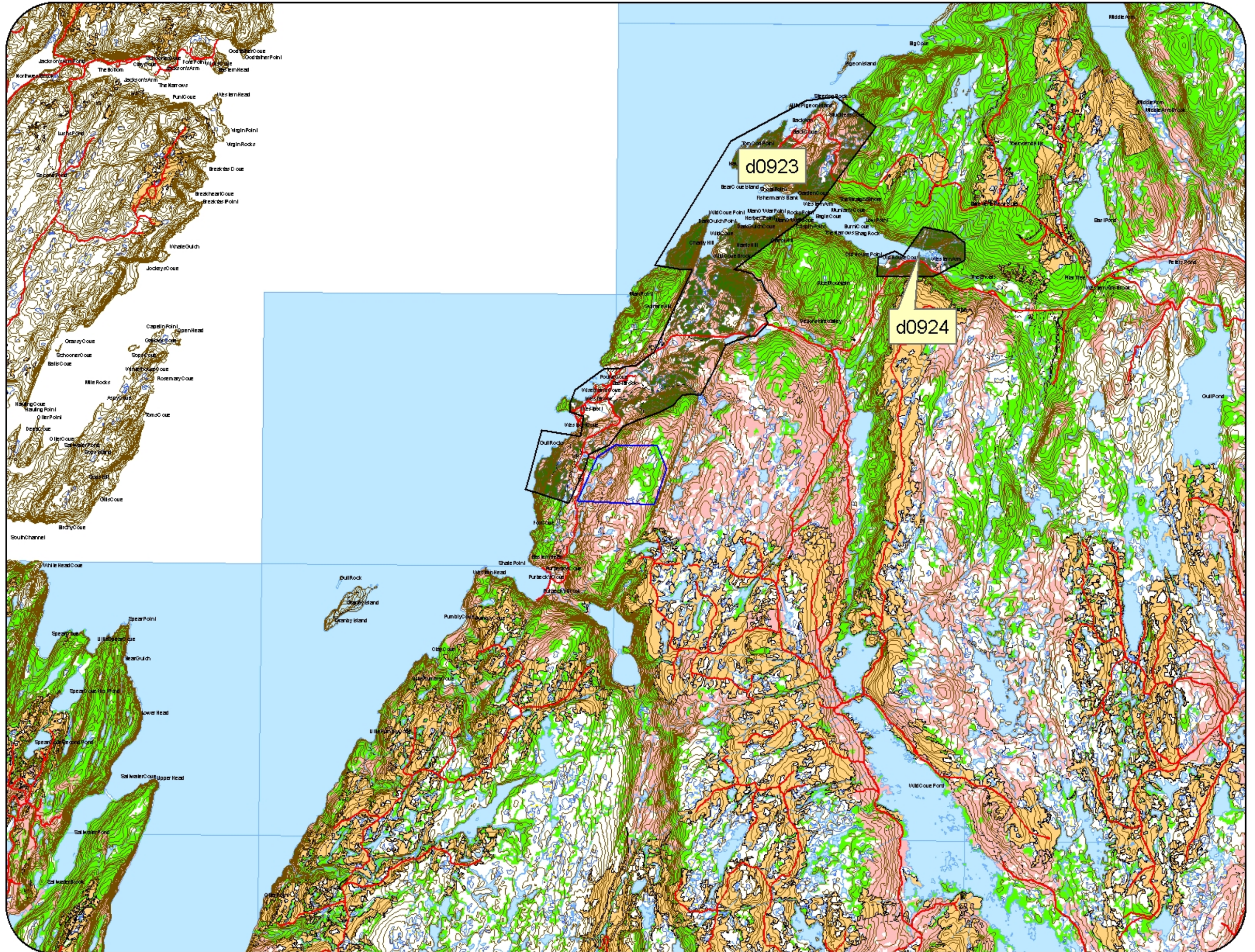

1:100,000

**Five Year Plan (2012-2016)
Forest Management District 09
Domestic Areas**

Legend

-  Proposed Roads
-  Domestic Area
-  Roads
-  Trails
-  Contours
-  Streams
-  Wetlands
-  Waterbodies
-  Domestic
-  Recent Cuts
-  Mature
-  Immature
-  Protected Water Supply

d0923-Westport
d0924-Western Arm










0 1 2 4 6 8
Kilometers


1:100,000

**Five Year Plan (2012-2016)
Forest Management District 09
Domestic Areas**

Legend

-  Domestic Area
-  Proposed Roads
-  Roads
-  Trails
-  Contours
-  Streams
-  Wetlands
-  Waterbodies
-  Domestic
-  Recent Cuts
-  Mature
-  Immature
-  Protected Water Supply

d0938-Wild Cove Pond



0 1 2 4 6 8
Kilometers

1:100,000