

Environmental Assessment Registration

February 10th, 2011

From:
Dawson Freake
Box 98 RR#1
Lewisporte, NL.
A0G 3A0
Phone # (709)535-8392/3535
Fax # (709)535-0181

Project

Access Road - Permission of Occupy

Location

Philpots Access Road to Route 341, Browns Arm Road
(Bay of Exploits, Southern Passage, West of Lewisporte)

Name of Undertaking:

Quarry Access Road - Permission to occupy.

Description of Undertaking:

Shorter route to Quarry, staying outside of community boundaries linking Quarry road to route 341, Main Highway. Economically not feasible to travel old route, Philpots Access Road, 12-14 Kilometers to Quarry site. New route is approximately 1.5 kilometers from Quarry site to route 341, Main Highway.

Proponet:

Dawson S. Freake
Box 98 RR#1
Lewisporte, NL.
A0G 3A0

Frazer Manuel
P.O. Box 657
Lewisporte, NL.
A0B 3A0

Principal contact person for Environmental Assessment:

Dawson S. Freake
Box 98 RR#1
Lewisporte, NL.
A0G 3A)
(709)535-8392/3534
email address: freakesambulance@nf.aibn.com

The Undertaking:

Nature of the Undertaking: Construct Access Road to existing Quarry

The proponet wishes to construct a single lane 1.5 kilometer access road that will connect existing access road to route 341 (Brown's Arm Road). See map enclosed (NTS Map No. 2E/6. The proposed road is located just outside the community of Brown's Arm, Bay of Exploits, Lewisporte Region.

Culvert work:

Two - Three culverts will be required

Construction:

Construction activities will involve the following items of work:

Land Clearing:

All timber to be cut will follow the permit conditions of a domestic permit to cut crown timber.

Excavation, Leveling and Filling:

Removal of stumps and shrub and placement of fill to be completed with construction equipment - excavator and/or dozer. All machinery to be maintained and free of fluid leaks. Potential sources of pollutants during the construction period of the road will include dust, and exhaust gases generated by equipment. Potential small spillages of fuel and lubricants from equipment will be employed to minimize any effects on the environment.

Construction period for access road will be approximately two - three weeks with two - three employees

Upon completion of access road, we hope to employ two - three employees at the Quarry site for removal of sand, gravel and operation of pit.

Approval of the Undertaking:

Related Documents: Department of Natural Resources

Quarry Permits # 122053
 # 123856

Crown Lands Application No. 140213/File No. 2013676

Exit site of Main Highway 341, already ribboned for Department of Transportation Inspection (site view). Barry Dearing (709) 535-6854. Site approved.

Schedule:

Work on access road will commence as soon as approval is granted. Removal of sand and pit run will begin as early as possible in the 2012 construction season.

Funding:

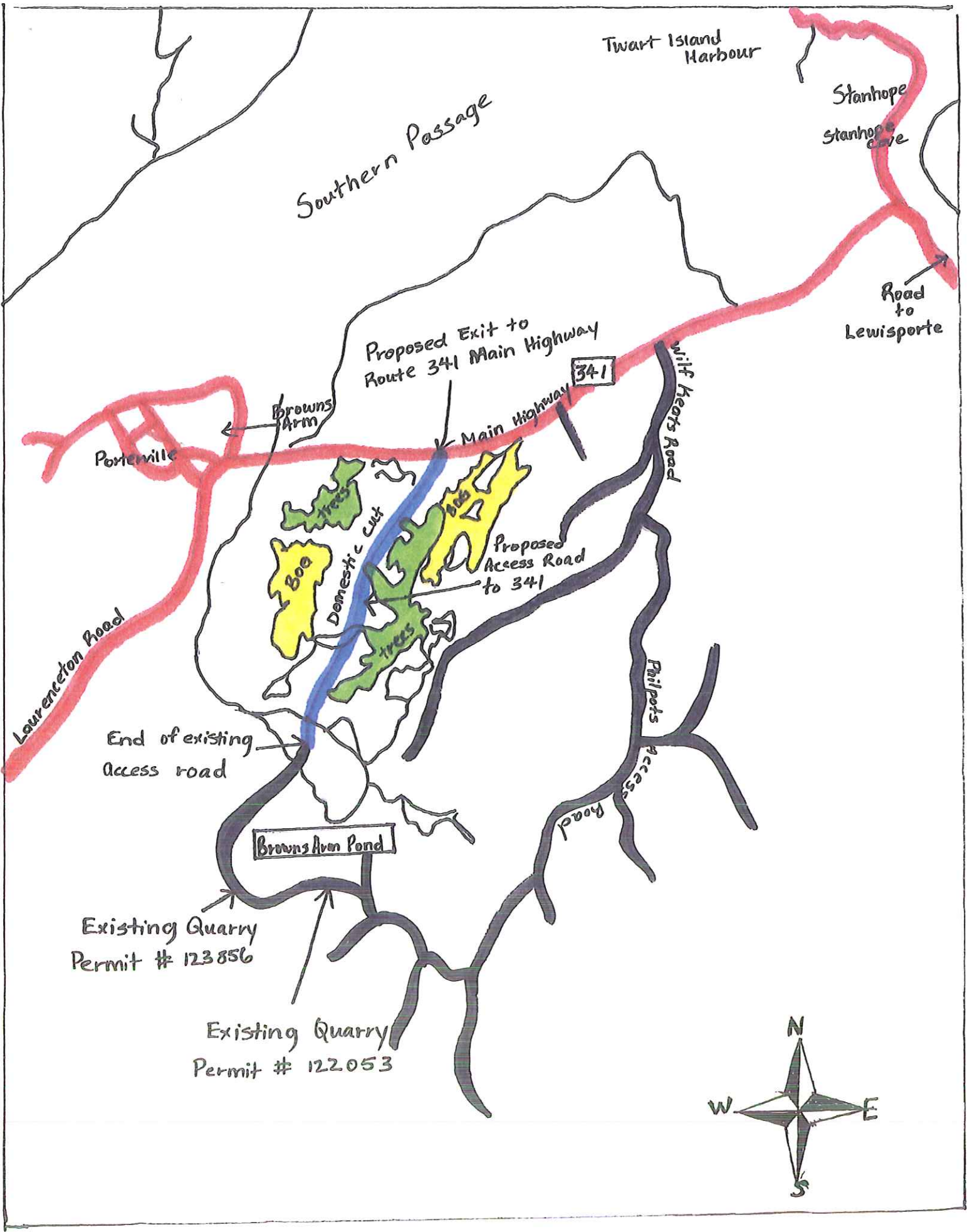
All costs of constructing an access road will be covered by the corporate bodies. Estimated cost will be twenty -five to thirty - five thousand dollars.

Feb 14 / 2012
Date

Dawson Freston
Signature of Chief Executive Officer

Enclosures:

Crown Land Maps
1:25,000
1:50,000



Government of Newfoundland & Labrador Department of Environment & Conservation



NOTE TO USERS

The information on this map was compiled from land surveys registered in the Crown Lands Registry.

Since the Registry does not contain information on all land ownership within the province, the information depicted cannot be considered complete.

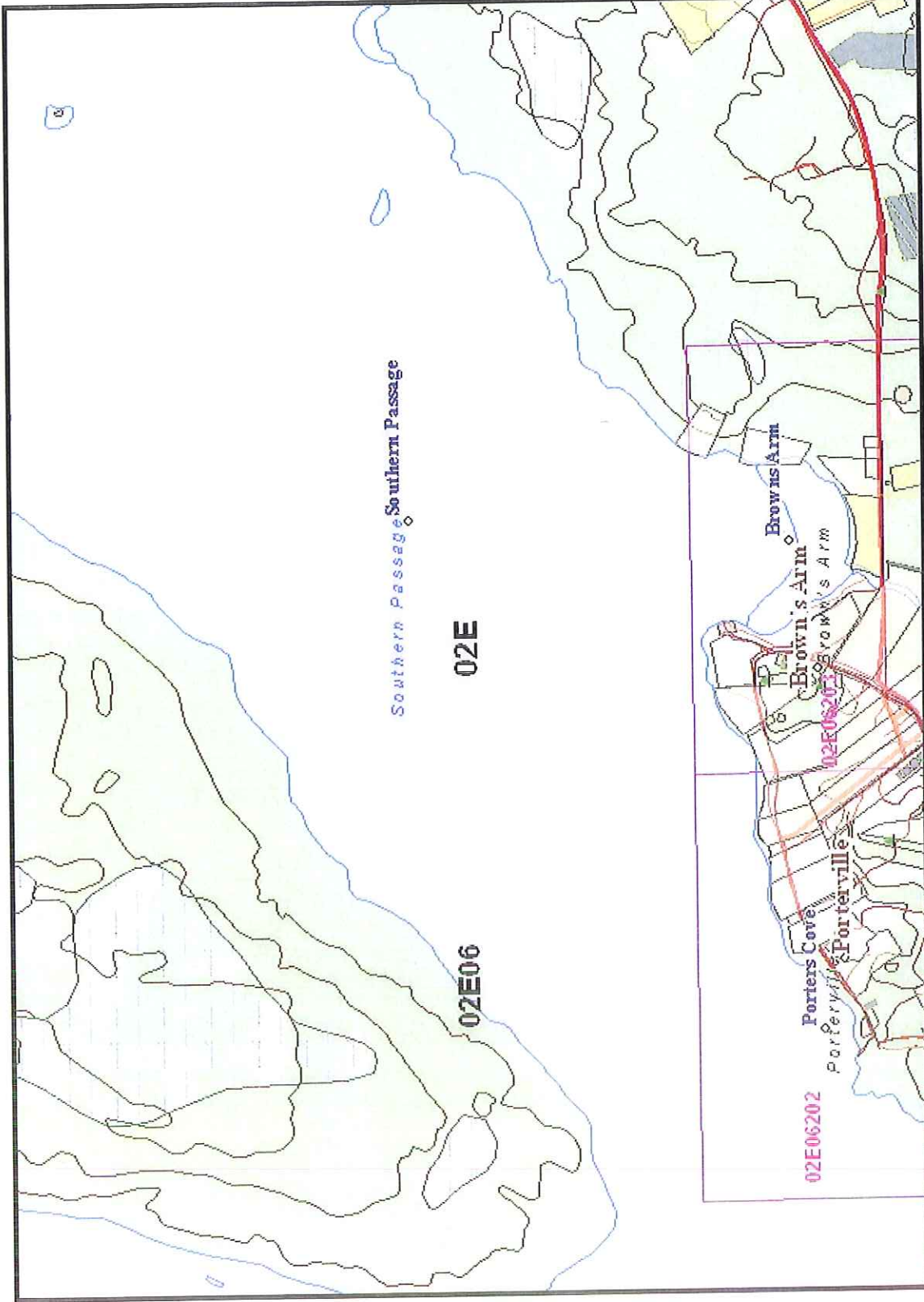
The boundary lines shown are intended to be used as an index to land titles issued by the Crown. The accuracy of the plot is not suitable for measurement purposes and does not guarantee title.

User finding any errors or omissions on this map sheet are asked to contact the Crown Lands Mapping Section, Highway Building, Highways, Ltd., St. John's, Newfoundland.

User finding errors or omissions can contact the Crown Lands Mapping Section by telephone at 729-0051. Some titles may not be plotted due to Crown Lands volumes missing from the Crown Lands registry or not plotted due to incorrect survey information.

The User hereby indemnifies and saves harmless the Minister, his officers, employees and agents from and against all claims, demands, liabilities, actions or causes of damages and material claims or demands for any violation or copyright or intellectual property arising out of any use, copying, reproduction, Crown Land titles, and the Minister, his or her officers, employees and agents shall not be liable for any loss or profits or contract or any other loss or liability as a result.

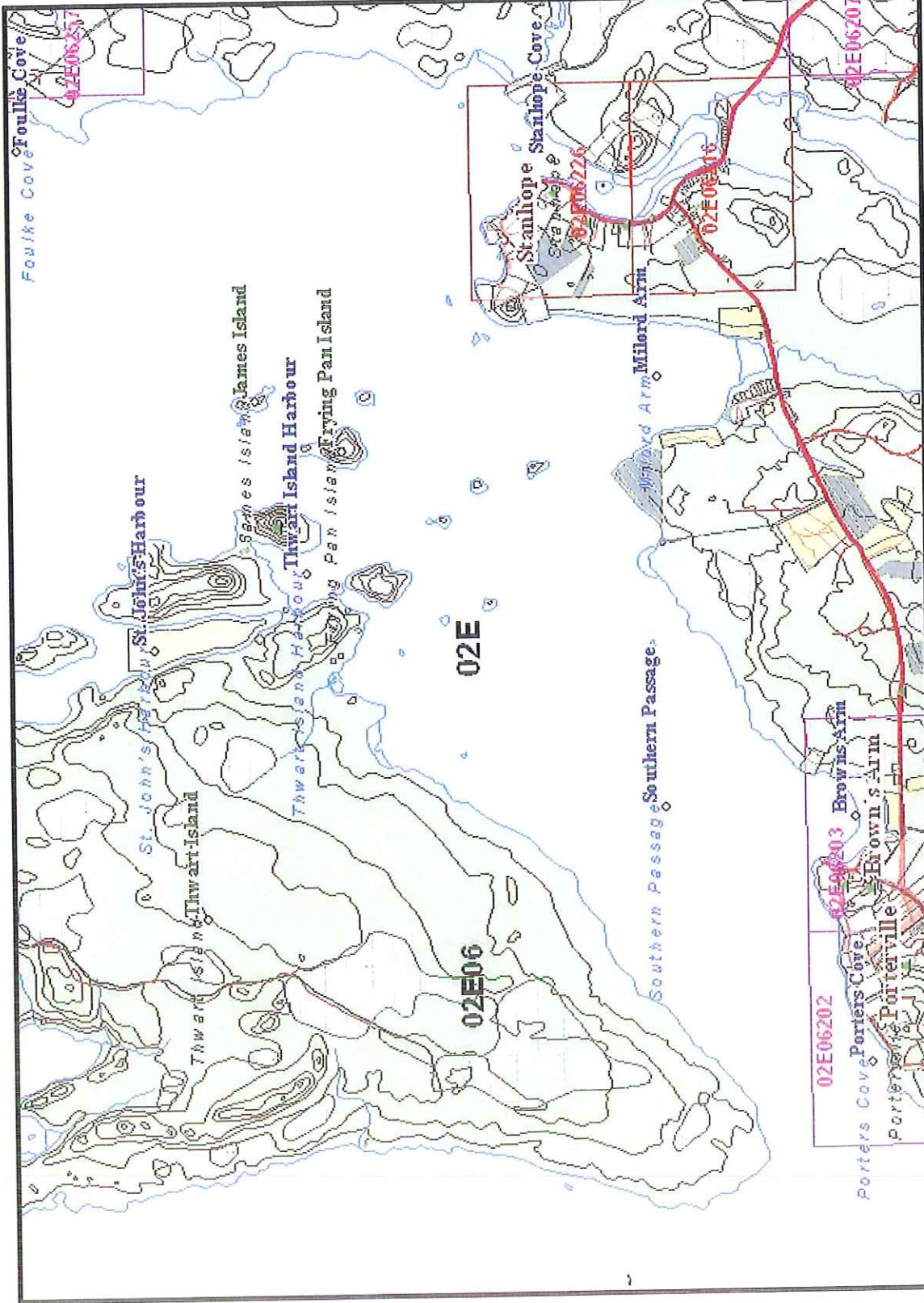
For inquiries please contact a Regional Lands Office.
 Gander - 256-1400
 Clarenville - 466-4074
 St. John's - 729-2654
 Goose Bay - 896-2488
 Corner Brook - 637-2387



Scale 1:25,000
 Compiled on February 13, 2012

Crown Lands Division

**Government of Newfoundland & Labrador
Department of Environment & Conservation**



NOTE TO USERS

The information on this map was compiled from land surveys registered in the Crown Lands Registry.

Since the Registry does not contain information on all land ownership within the Province, the information depicted cannot be considered complete.

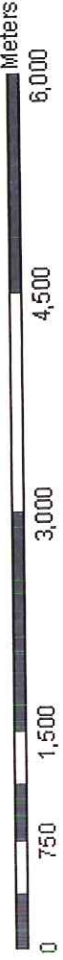
The boundary lines shown are intended to be used as an index to the accuracy of the plot is not suitable for measurement purposes and does not guarantee title.

Users finding any errors or omissions on this map sheet are asked to contact the Crown Lands Mapping Section, Howley Building, Higgins Lane, St. John's, Newfoundland.

Users finding errors or omissions can contact the Crown Lands Mapping Section by telephone at 7-29-0051. Some titles may not be plotted due to Crown Lands volumes missing from the Crown Lands registry or not plotted due to incomplete survey information.

The User hereby indemnifies and saves harmless the Minister, its officers, employees and agents from and against all claims, demands, liabilities, actions or cause of actions alleging any loss, injury, damages and material including claims or demands for any violation of copyright or intellectual property arising out of any indexing or incomplete Crown Land uses, and the Minister, its or her outside, employees and agents shall not be liable for any loss or profit or contract or any other loss or any kind as a result.

For inquiries please contact a Regional Lands Office.
 Gander - 256-1400
 Clarenville - 466-4074
 St. John's - 729-2654
 Goose Bay - 896-2488
 Corner Brook - 637-2387



Crown Lands Division

Scale 1:50,000

Compiled on February 13, 2012

