

Environmental Assessment

For

An Extension to
Deer Harbour,
Hodges Cove
and
Little Hearts Ease

ATV
and
Snowmobiling Trail

Name of Undertaking

-Extension of Deer Harbour from Hodges Cove to Little Hearts Ease.

Proponent

Deer Harbour Trail Association Inc.
Corporation # 51484
Non-Profit

President- Max Smith 548-2751
Principle contact- Roland Smith 548-2491
Chairperson
Box 76,
Little Hearts Ease, NL
A0E 2K0

The Undertaking

The undertaking our old trail was alas destroyed by Igor storm beyond upgrading. Extension is about 3 km from the highway to Hodges Cove ATV Trail making it one ATV and Snowmobiling Trail. The Trail from Little Hearts Ease to Deer Harbour is also used by Hikers and Cross Country Skiing.

Description of Undertaking

The Geographical location of the trail extension will begin on the West side of the main Highway entering Little Hearts Ease.

The Trail will require one Bridge, a small brook running from Pie Pond, know as our swimming pond for 100 years +. Building one Bridge six feet wide with pressure treated 6x6 square lumbers.

In 1949, the people of Little Hearts Ease had a horse wood winter trail in the same area; this was done under the first U.I.C program in Newfoundland.

Approval of Undertaking

The proponent of undertaking will require a Permit to Occupy the Extension.

Schedule

Work would begin all Permits are in place and a suitable time can be attained by all involved.

Funding

All funding will be the responsibility of the Trail Associations membership fees fundraising.

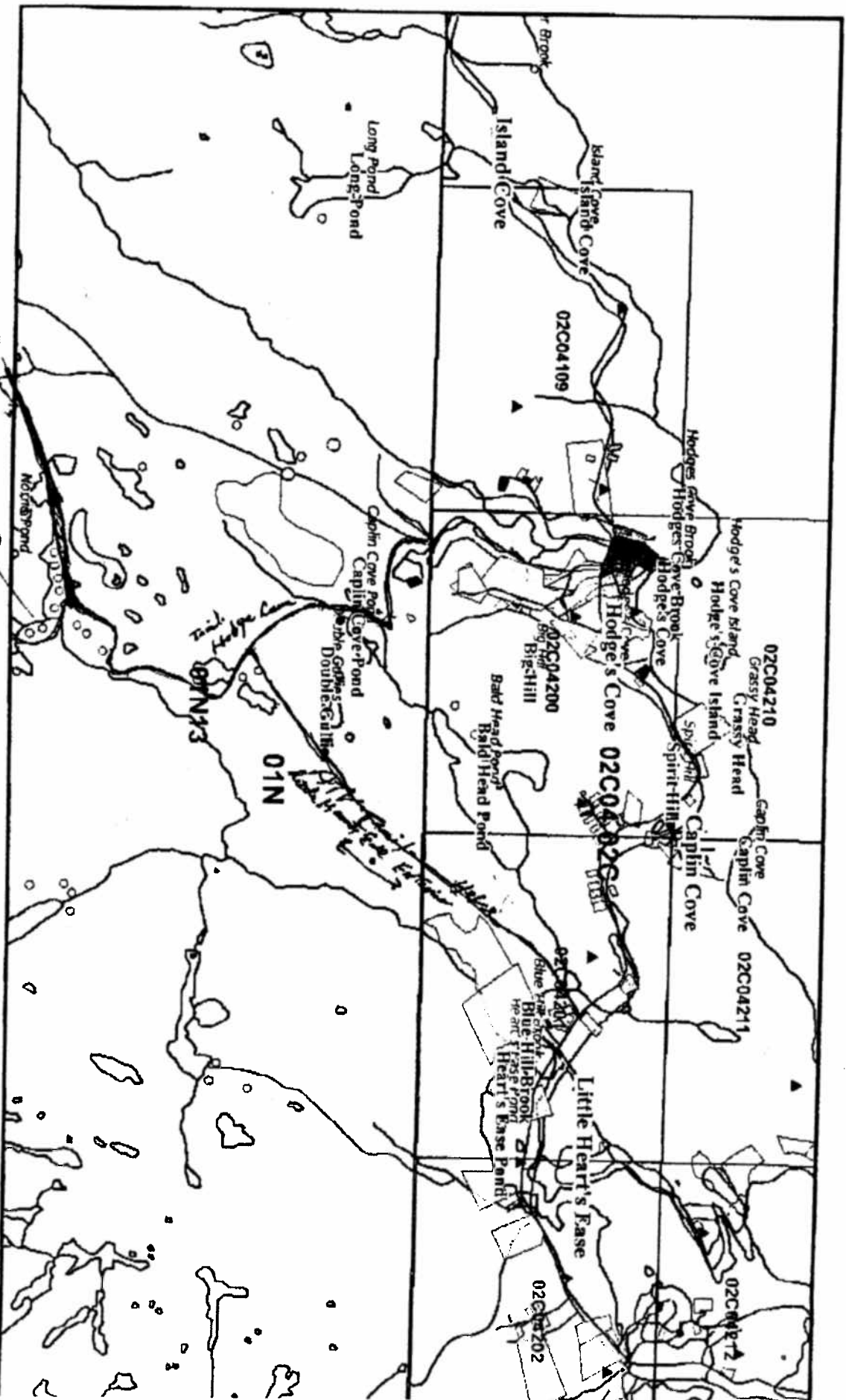
Date: *Feb 23/2015*



Roland Smith
Signature of Chief Executive Officer

Questionable Trail

Government of Newfoundland & Labrador Department of Environment & Conservation



Scale 1:30,000

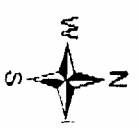
Compiled on Sep 19, 2009

Dark Road

0 100m 200 400 500 Meters

Crown Lands Division

*From Hodges Cove To The Church
Past Heart's Fasse*





GOVERNMENT OF
NEWFOUNDLAND AND LABRADOR
Department of Government Services

THE CORPORATIONS ACT
FORM 2

CERTIFICATE OF INCORPORATION

(Section 15)

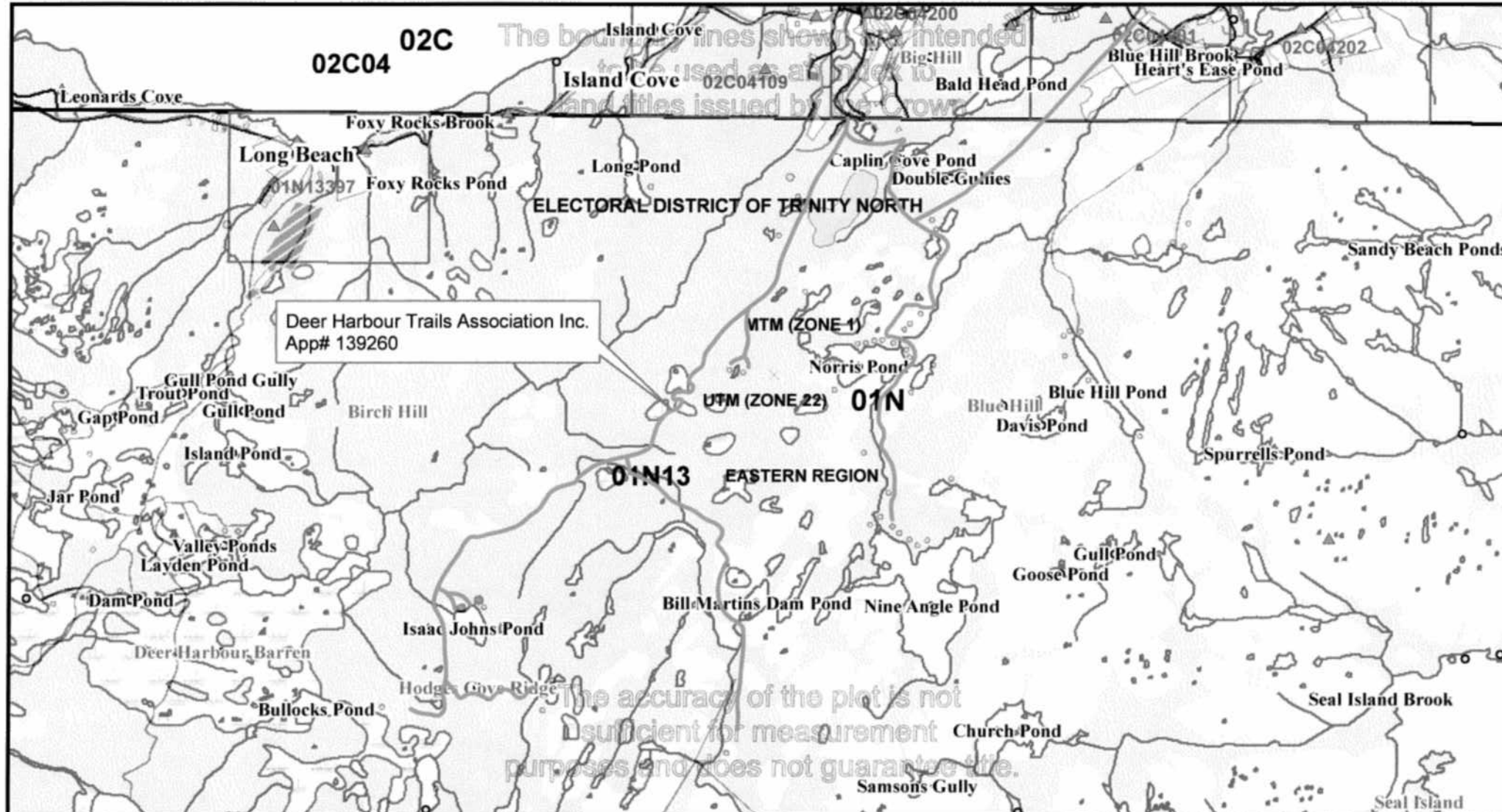
Corporation Name: **DEER HARBOUR TRAILS ASSOCIATION INC.**
Corporation Number: **51484**
Date of Incorporation: **April 6, 2005**

I certify, as per the attached Articles of Incorporation, that this Corporation has been incorporated under the Corporations Act of Newfoundland and Labrador.

A handwritten signature in black ink, appearing to read "Douglas L. Cairns".

REGISTRAR OF COMPANIES
For Province of Newfoundland and Labrador
April 7, 2005

Government of Newfoundland & Labrador Department of Environment & Conservation



NOTE TO USERS

The information on this map was compiled from land surveys registered in the Crown Lands Registry.

Since the Registry does not contain information on all land ownership within the Province, the information depicted cannot be considered complete.

The boundary lines shown are intended to be used as an index to land titles issued by the Crown. The accuracy of the plot is not sufficient for measurement purposes and does not guarantee title.


Users finding any errors or omissions on this map sheet are asked to contact the Crown Titles Mapping Section, Howley Building Higgins Line, St. John's Newfoundland.

Users finding error or omissions can contact the Crown Titles Mapping Section by telephone at 729-0061. Some titles may not be plotted due to Crown Lands volumes missing from the Crown Lands registry or not plotted due to insufficient survey information.

The User hereby indemnifies and saves harmless the Minister, his officers, employees and agents from and against all claims, demands, liabilities, actions or cause of actions alleging any loss, injury, damages and matter (including claims or demands for any violation of copyright or intellectual property) arising out of any missing or incomplete Crown Land titles, and the Minister, his or her officers, employees and agents shall not be liable for any loss of profits or contracts or any other loss of any kind as a result.

For inquiries please contact a Regional Lands Office.
Corner Brook - 637-2387
Gander - 256-1400
Goose Bay - 896-2488
St. John's - 729-2654
Clarenville - 466-4074

Scale 1:50,000
Compiled on Sep 19, 2008



Crown Lands Division