








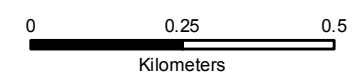


Map #29

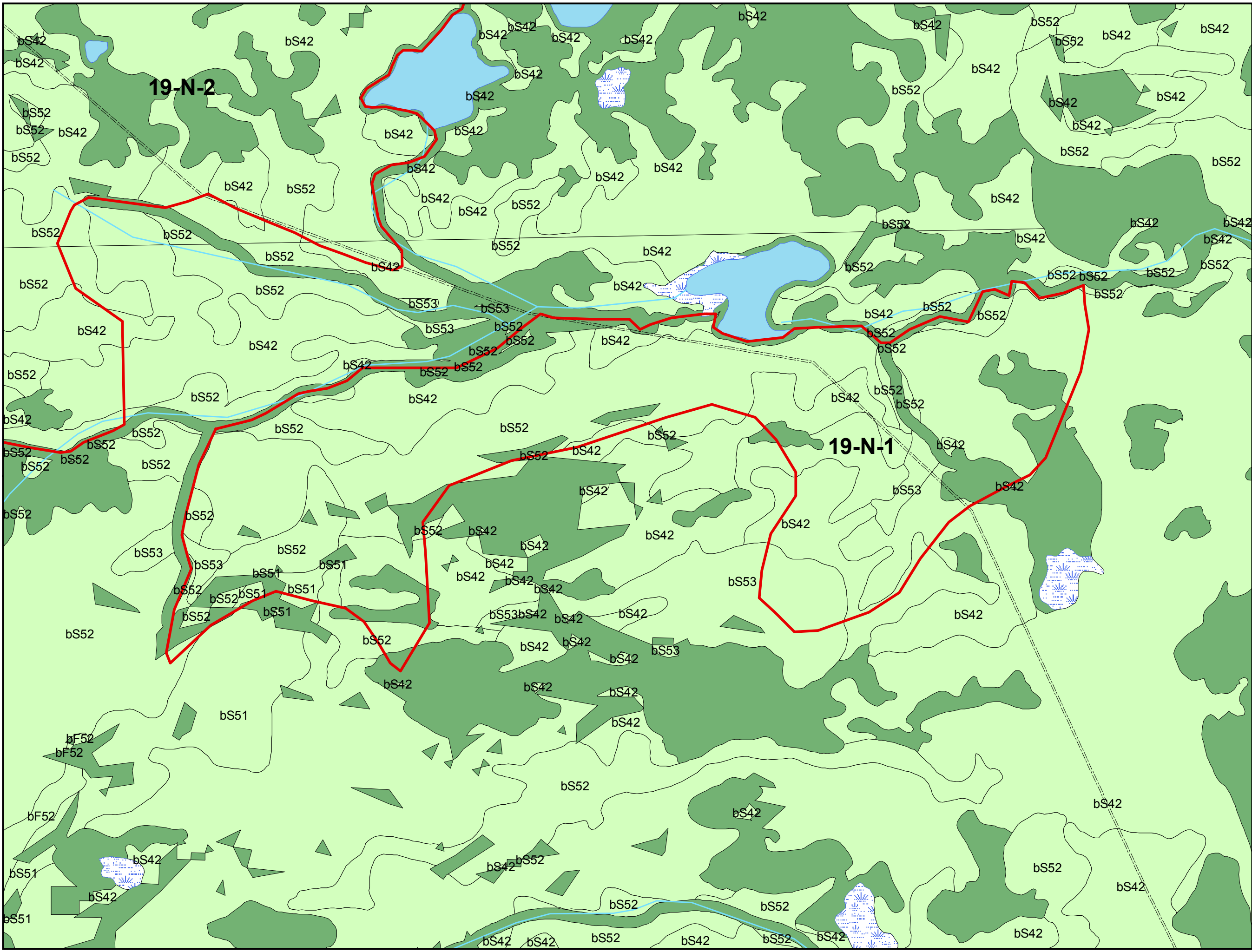
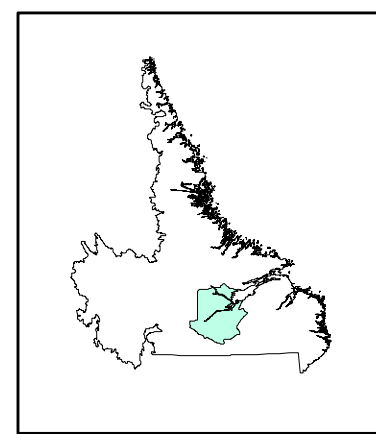
Legend

-  Streams
-  Proposed Roads
-  Forest Access Roads
-  Highway
-  Merchantable Timber
-  Proposed Harvest Blocks
-  Water
-  Bog
-  Forested

5 Year Operating Plan 2013 -2017
 Proposed Harvest Block # 19-N-1
 Net Commercial Area: 19-N-1= 172 ha
 Merchantable Volume: = 22353 m3



Scale 1:12,500

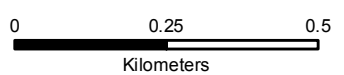


Map #30

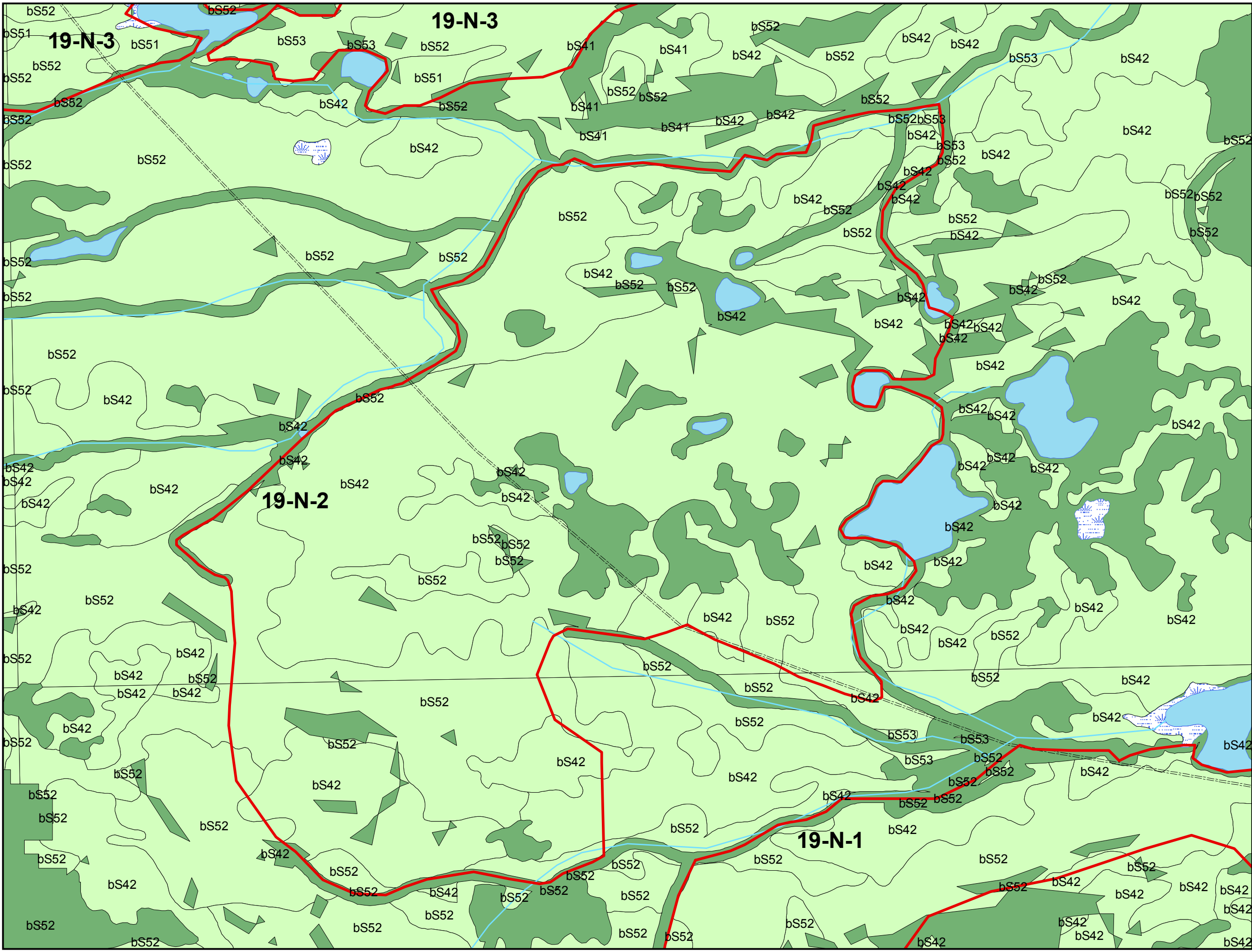
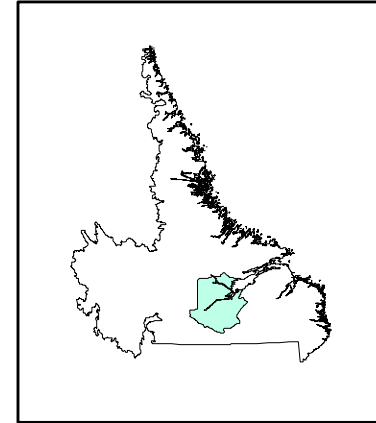
Legend

- Streams
- Proposed Roads
- Forest Access Roads
- Highway
- Merchantable Timber
- Proposed Harvest Blocks
- Water
- Bog
- Forested

5 Year Operating Plan 2013 -2017
Proposed Harvest Block # 19-N-2
Net Commercial Area: 19-N-2= 368.79 ha
Merchantable Volume: = 44795.04 m3



Scale 1:12,500

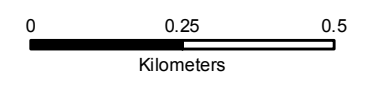


Map #31

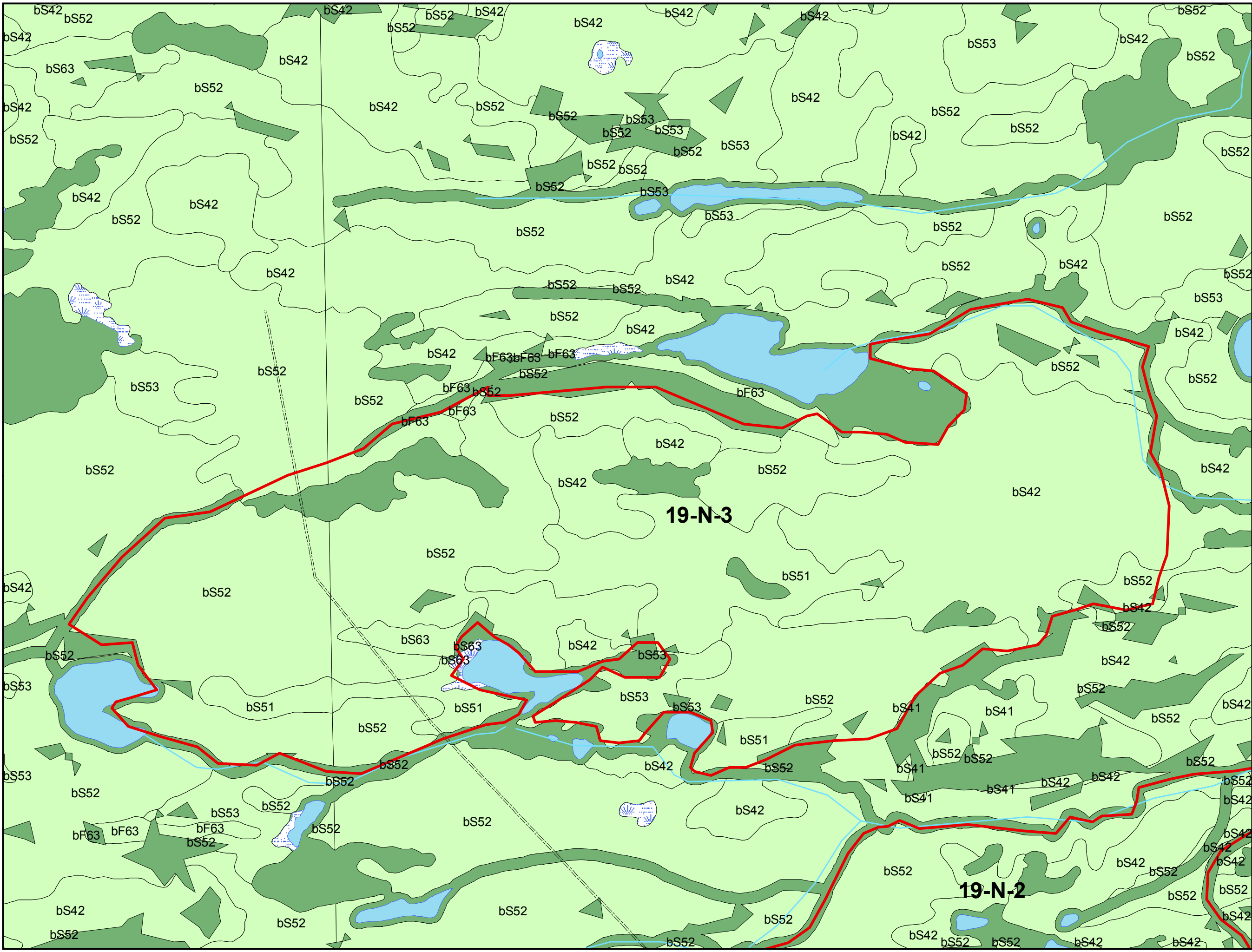
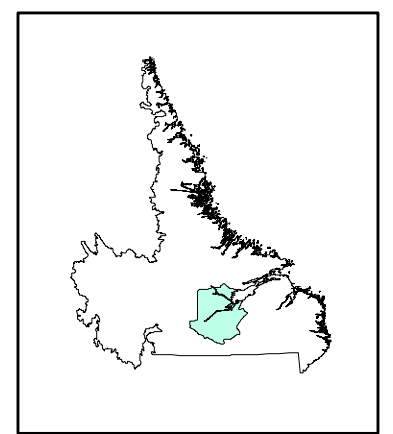
Legend

- Streams
- Proposed Roads
- Forest Access Roads
- Highway
- Merchantable Timber
- Proposed Harvest Blocks
- Water
- Bog
- Forested

5 Year Operating Plan 2013 -2017
Proposed Harvest Block # 19-N-3
Net Commercial Area: 19-N-3= 359.22 ha
Merchantable Volume: = 51320.48 m3



Scale 1:12,500

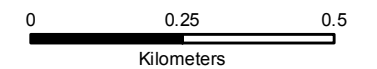


Map #32

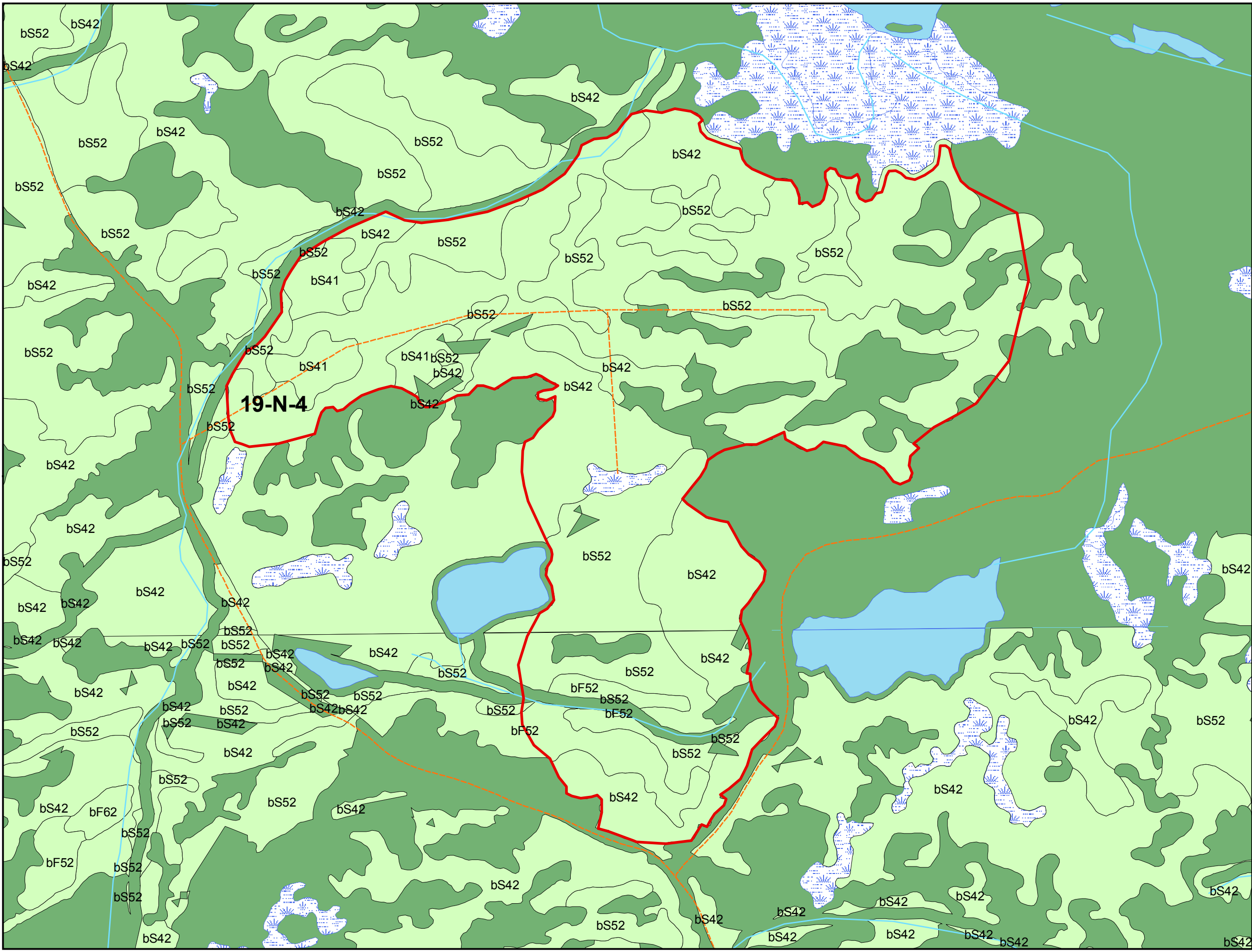
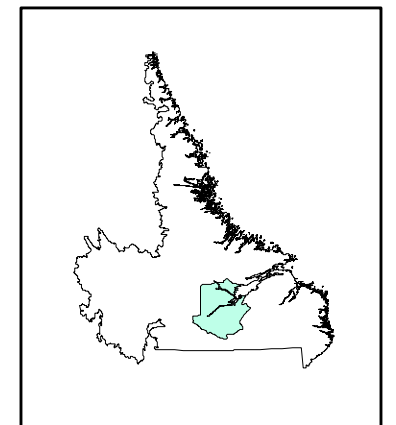
Legend

- Streams
- Proposed Roads
- Forest Access Roads
- Highway
- Merchantable Timber
- Proposed Harvest Blocks
- Water
- Bog
- Forested

5 Year Operating Plan 2013 -2017
Proposed Harvest Block # 19-N-4
Net Commercial Area: 19-N-4= 281.24 ha
Merchantable Volume: = 34581.72 m3



Scale 1:12,500

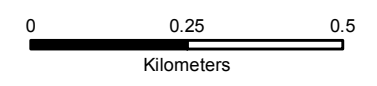


Map #33

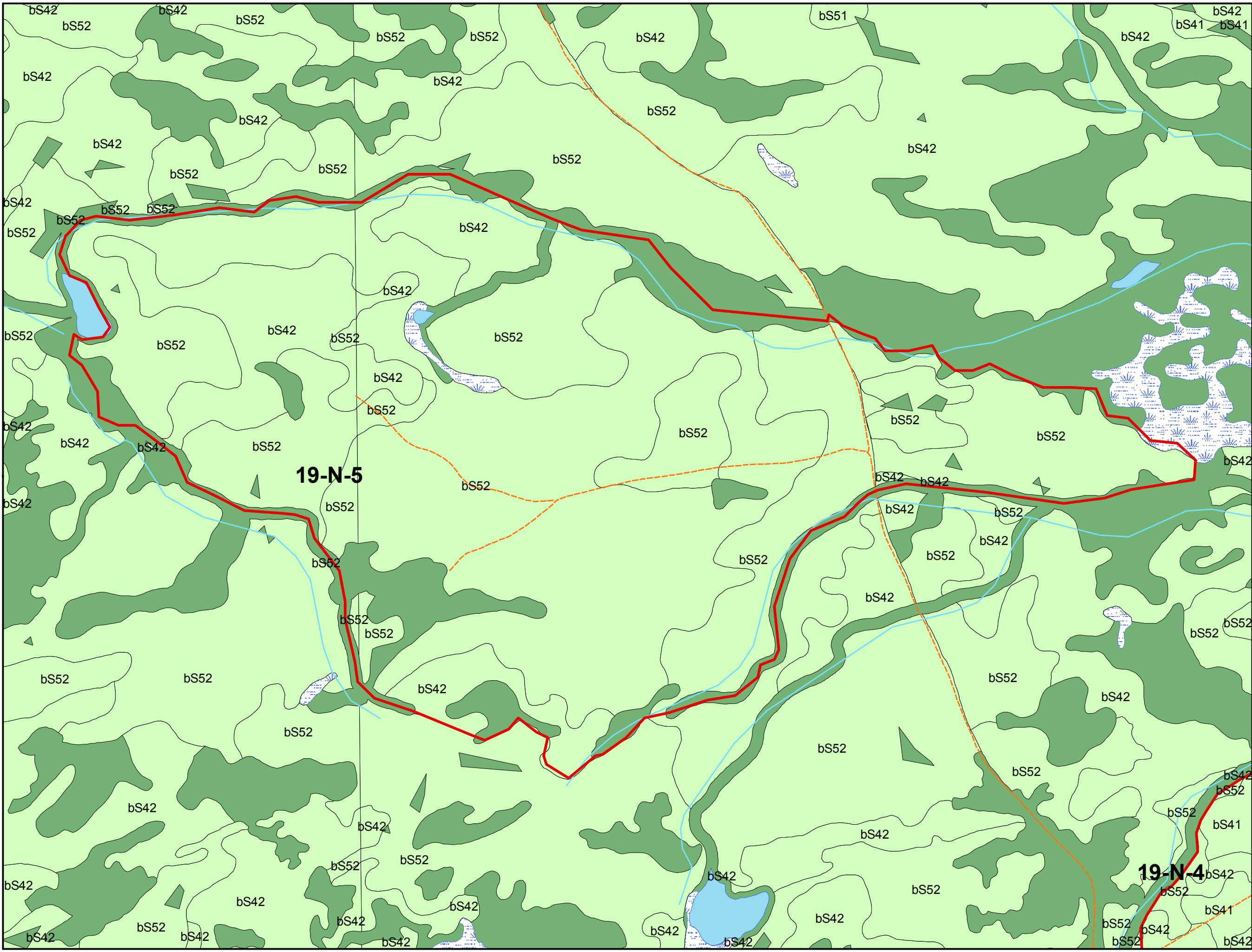
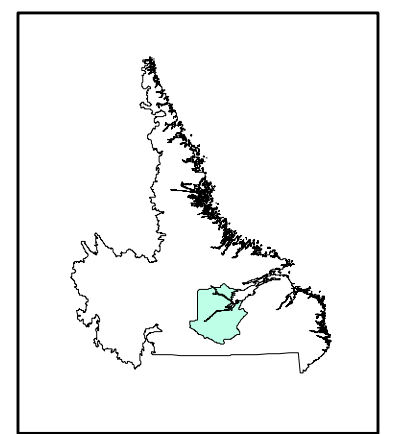
Legend

- Streams
- Proposed Roads
- Forest Access Roads
- Highway
- Merchantable Timber
- Proposed Harvest Blocks
- Water
- Bog
- Forested

5 Year Operating Plan 2013 -2017
Proposed Harvest Block # 19-N-5
Net Commercial Area: 19-N-5= 352.89 ha
Merchantable Volume: = 51179.51 m3



Scale 1:12,500

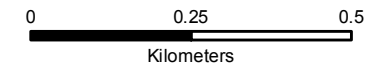


Map #34

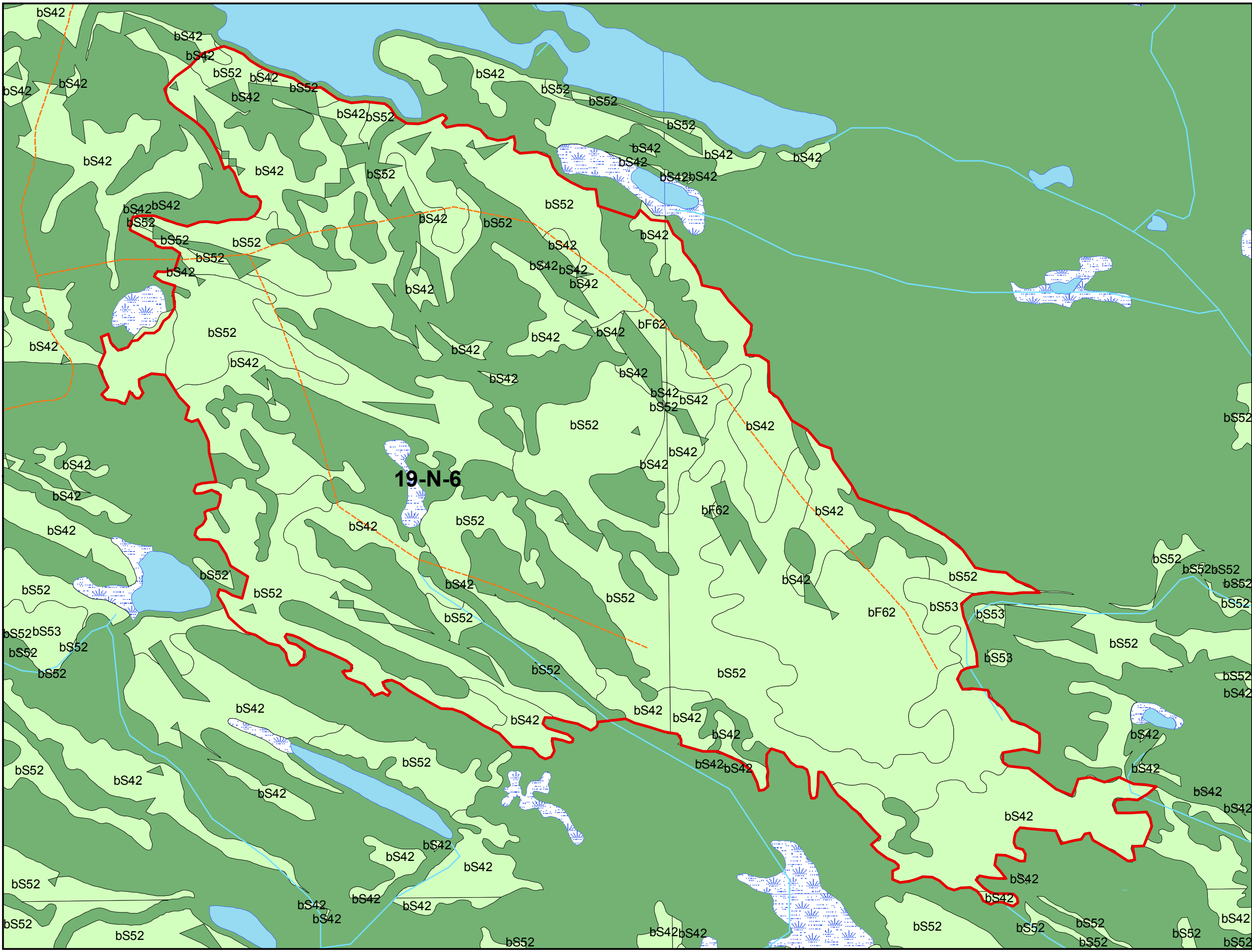
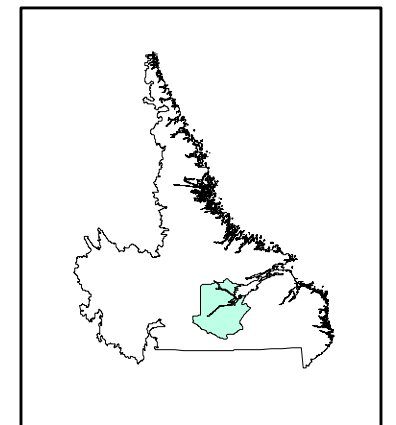
Legend

- Streams
- Proposed Roads
- Forest Access Roads
- Highway
- Merchantable Timber
- Proposed Harvest Blocks
- Water
- Bog
- Forested

5 Year Operating Plan 2013 -2017
Proposed Harvest Block # 19-N-6
Net Commercial Area: 19-N-6= 315.28 ha
Merchantable Volume: = 45399.71 m3



Scale 1:12,500

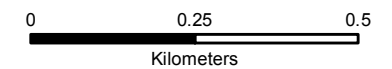


Map #35

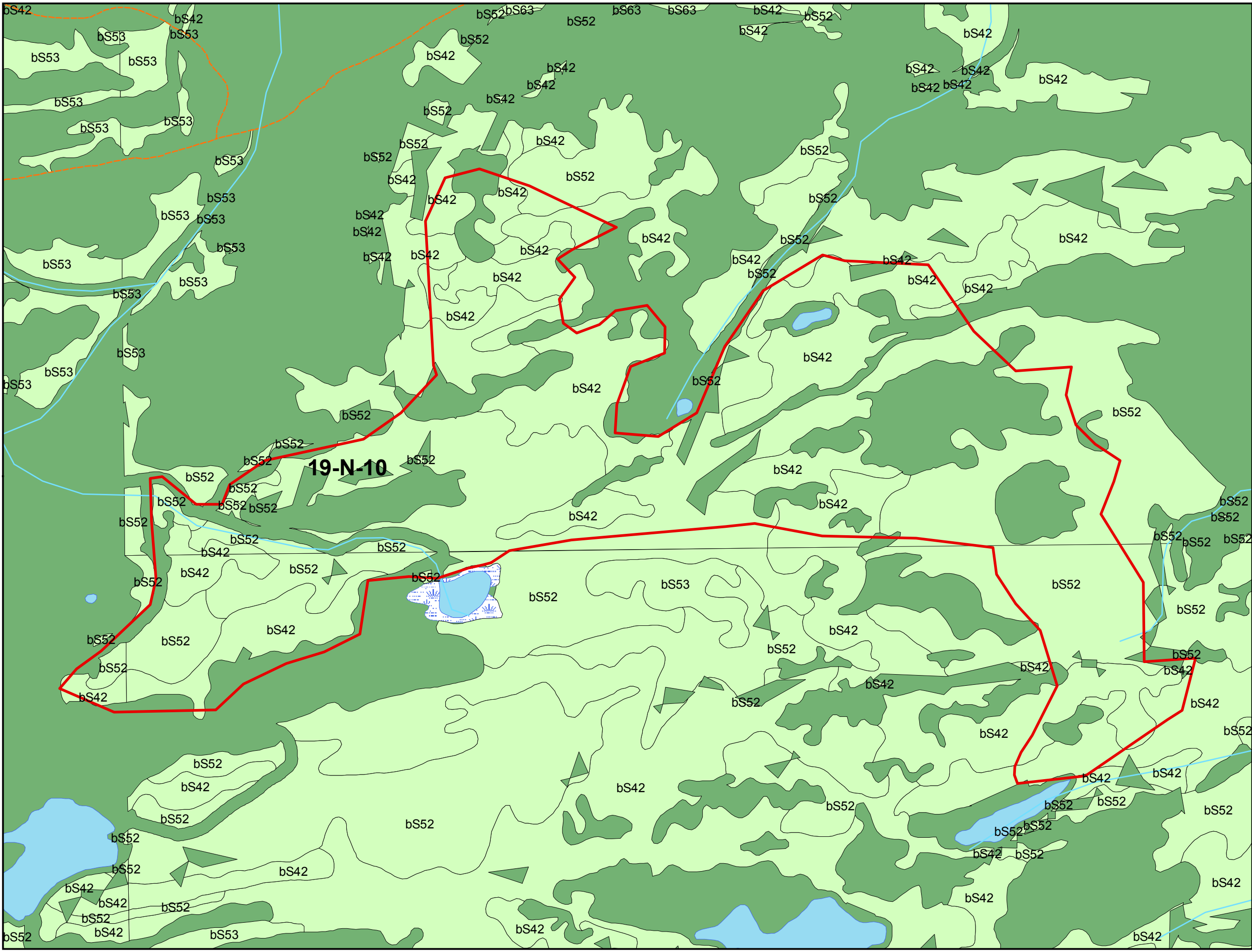
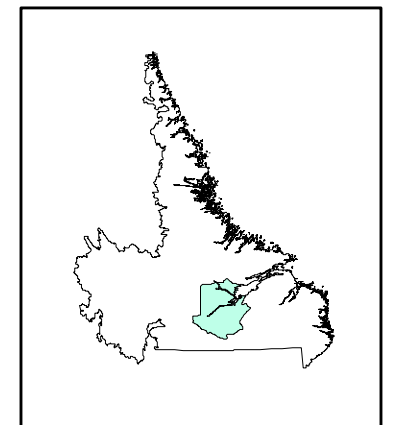
Legend

- Streams
- Proposed Roads
- Forest Access Roads
- Highway
- Proposed Harvest Blocks
- Merchantable Timber
- Water
- Bog
- Forested

5 Year Operating Plan 2013 -2017
Proposed Harvest Block # 19-N-10
Net Commercial Area: 19-N-10= 199.46 ha
Merchantable Volume: = 26253.01 m3



Scale 1:12,500



Map #36

Legend

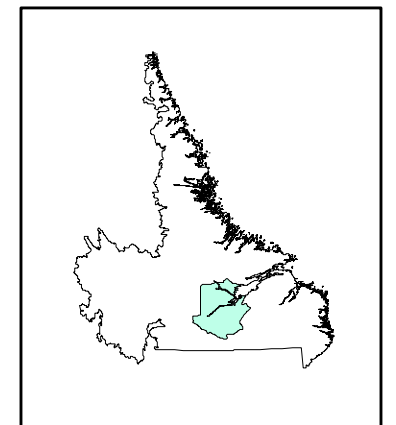
- Streams
- Proposed Roads
- Forest Access Roads
- Highway
- Proposed Harvest Blocks
- Merchantable Timber
- Water
- Bog
- Forested

5 Year Operating Plan 2013 -2017
Proposed Harvest Block # 19-N-13
Net Commercial Area: 19-N-13= 427.79 ha
Merchantable Volume: = 55133.1 m³



0 0.25 0.5
Kilometers

Scale 1:12,500

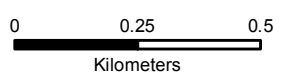


Map #37

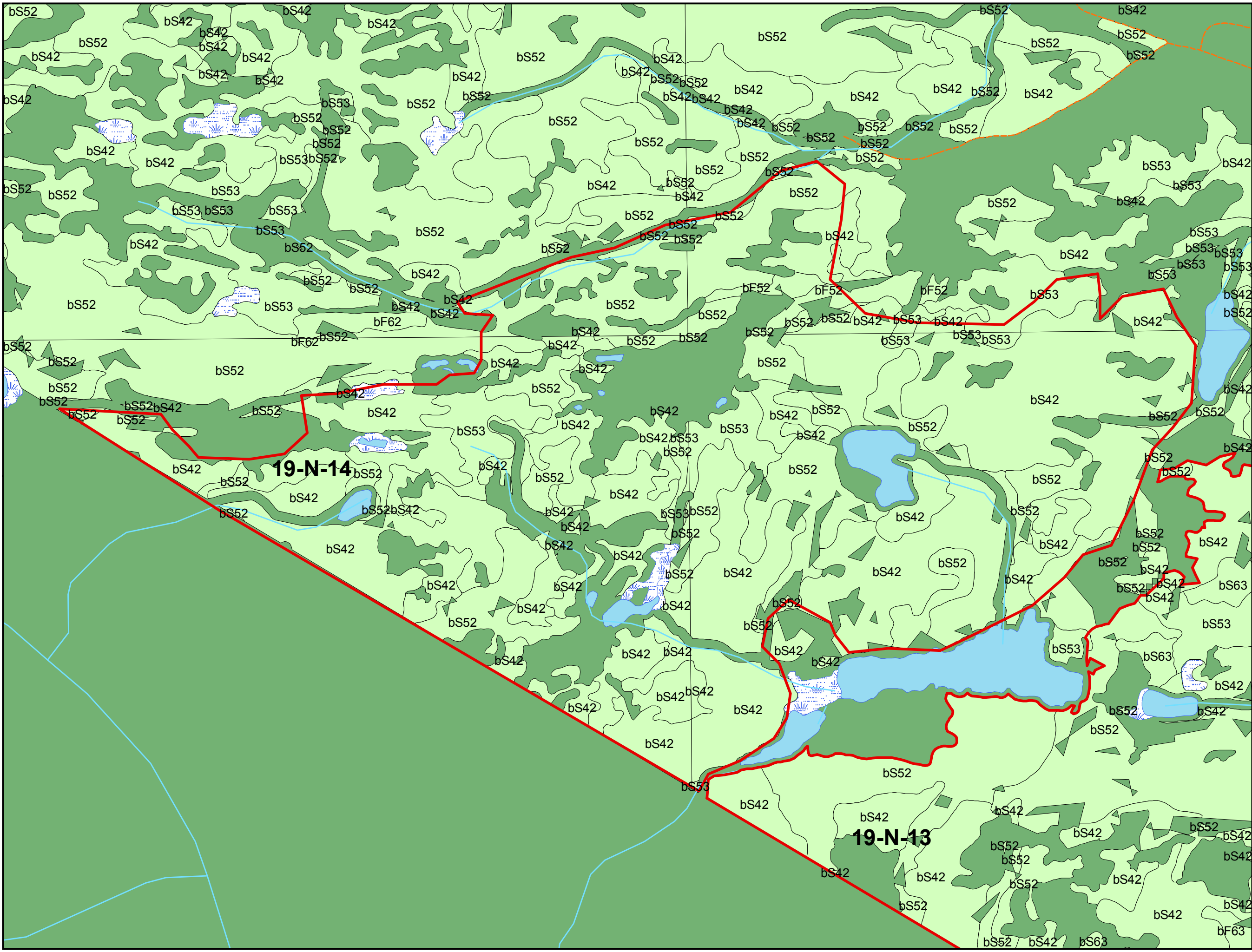
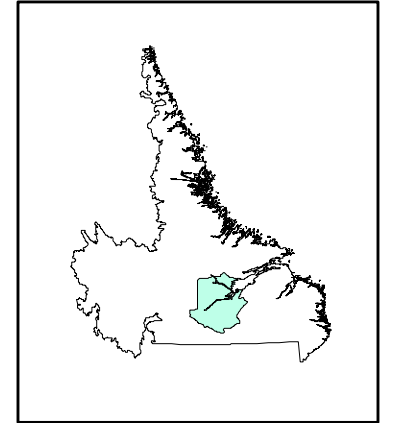
Legend

- Streams
- Proposed Roads
- Forest Access Roads
- Highway
- Proposed Harvest Blocks
- Merchantable Timber
- Water
- Bog
- Forested

5 Year Operating Plan 2013 -2017
Proposed Harvest Block # 19-N-14
Net Commercial Area: 19-N-14= 467.81 ha
Merchantable Volume: = 56557.28 m3



Scale 1:12,500

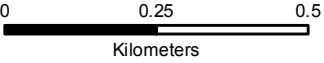


Map #38

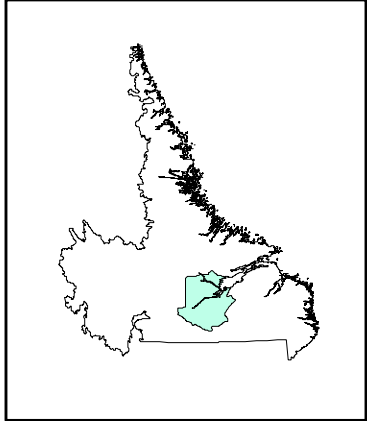
Legend

- Streams
- Proposed Roads
- Forest Access Roads
- Highway
- Proposed Harvest Blocks
- Merchantable Timber
- Water
- Bog
- Forested

5 Year Operating Plan 2013 -2017
Proposed Harvest Block # 19-N-8
Net Commercial Area: 19-N-8= 313.55 ha
Merchantable Volume: = 44847.69 m3



Scale 1:12,500

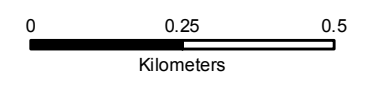


Map #39

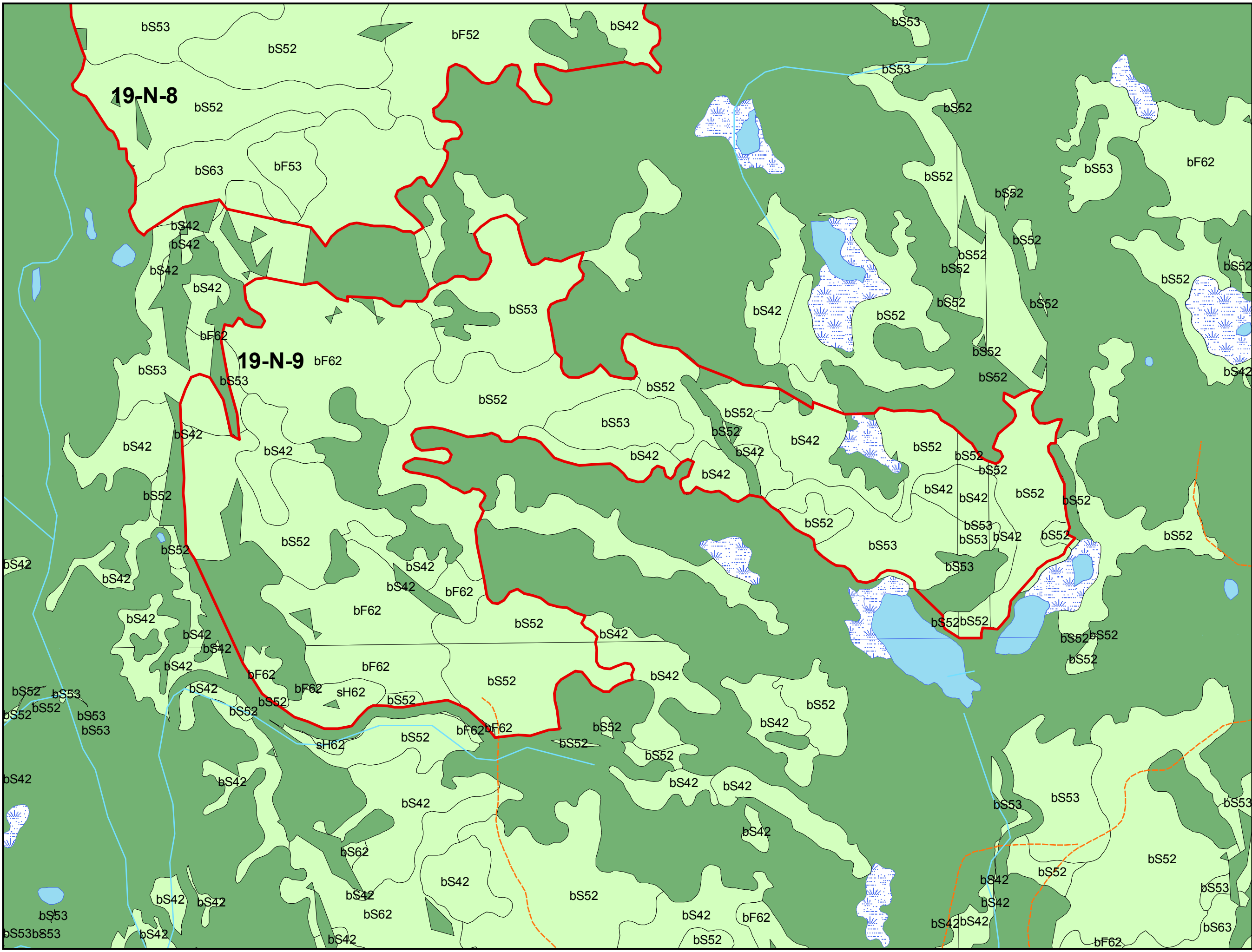
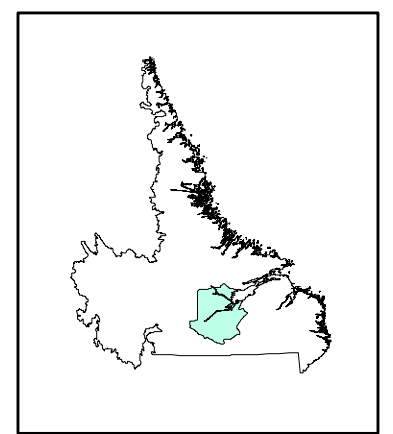
Legend

- Streams
- Proposed Roads
- Forest Access Roads
- Highway
- Proposed Harvest Blocks
- Merchantable Timber
- Water
- Bog
- Forested

5 Year Operating Plan 2013 -2017
Proposed Harvest Block # 19-N-9
Net Commercial Area: 19-N-9= 246.33 ha
Merchantable Volume: = 39797.42 m3



Scale 1:12,500

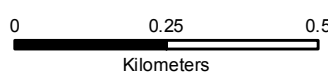


Map #40

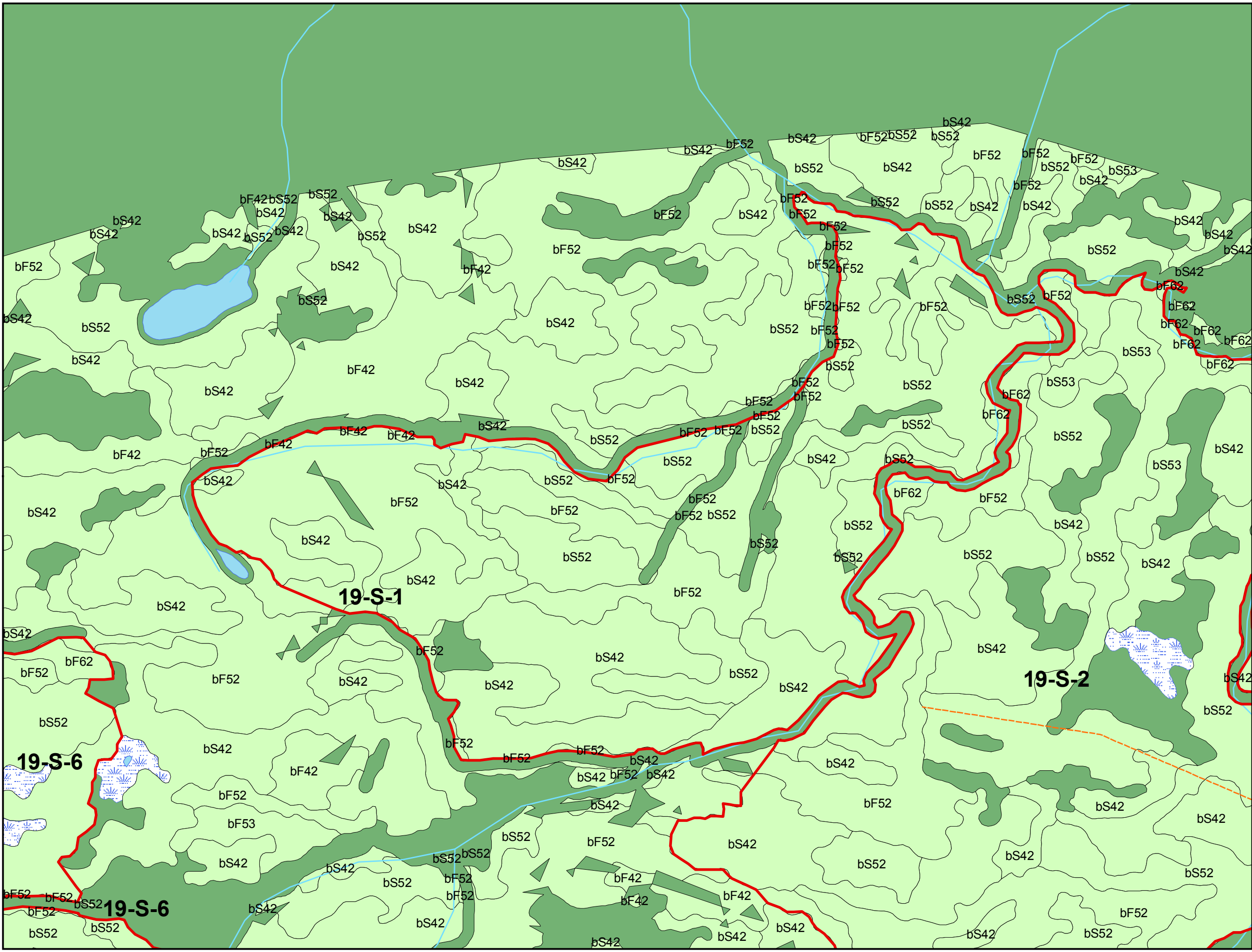
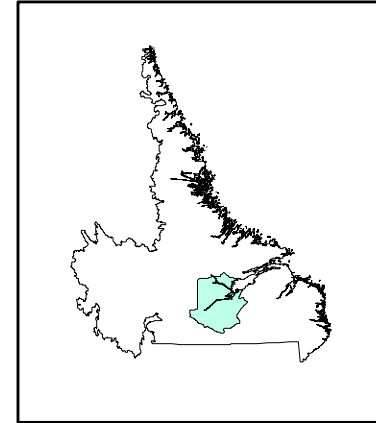
Legend

- Streams
- Proposed Roads
- Forest Access Roads
- Highway
- Proposed Harvest Blocks
- Merchantable Timber
- Water
- Bog
- Forested

5 Year Operating Plan 2013 -2017
Proposed Harvest Block # 19-S-1
Net Commercial Area: 19-S-1= 249.13 ha
Merchantable Volume: = 35543.82 m3



Scale 1:12,500

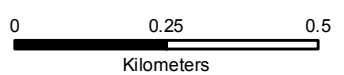


Map #41

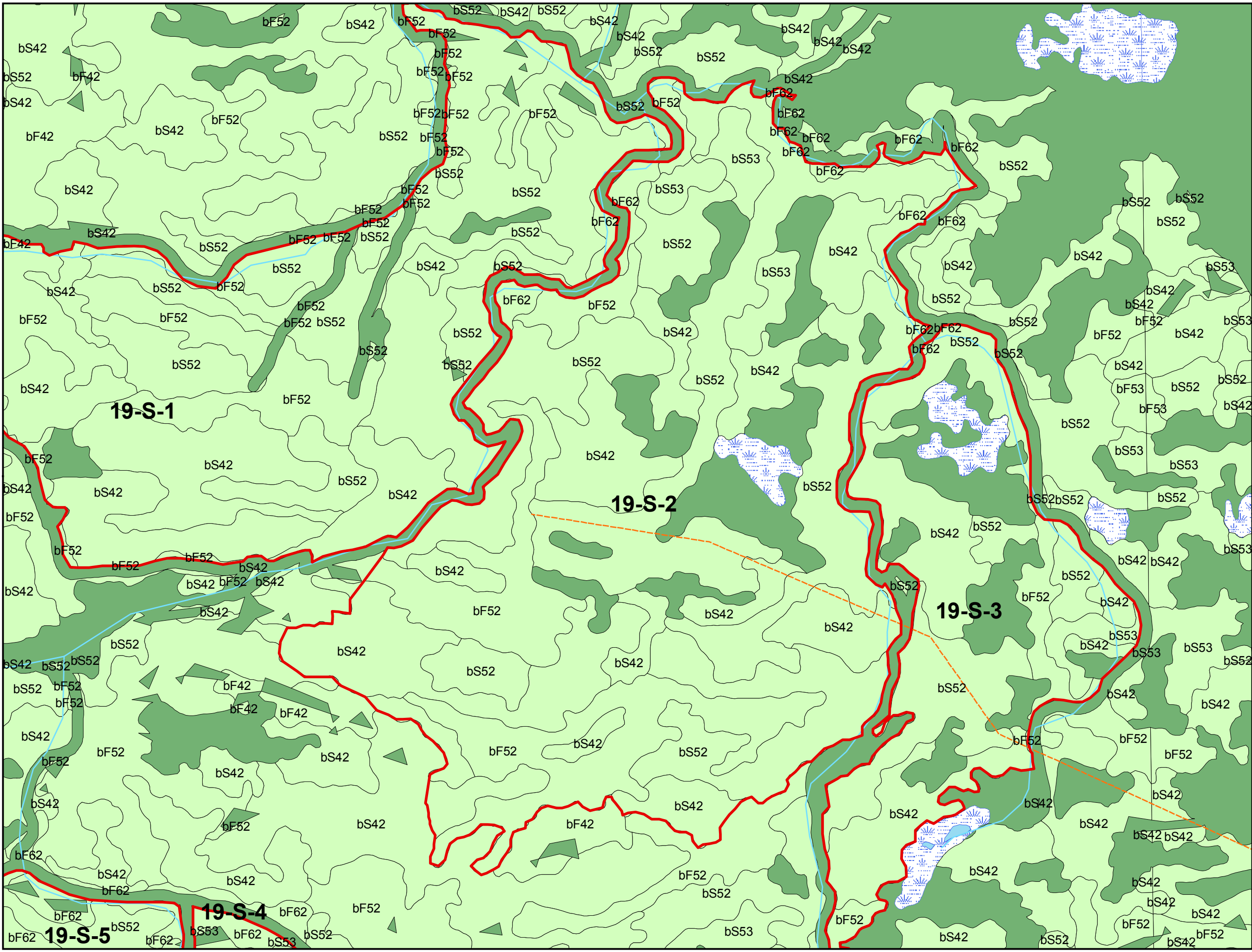
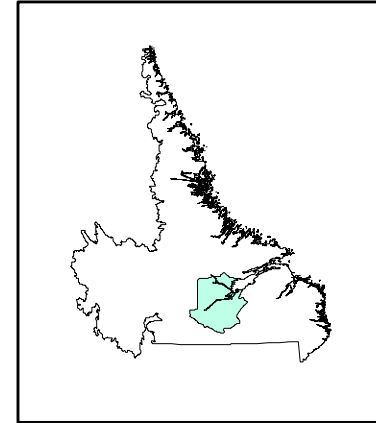
Legend

- Streams
- Proposed Roads
- Forest Access Roads
- Highway
- Proposed Harvest Blocks
- Merchantable Timber
- Water
- Bog
- Forested

5 Year Operating Plan 2013 -2017
Proposed Harvest Block # 19-S-2
Net Commercial Area: 19-S-2= 312.44 ha
Merchantable Volume: = 44362.79 m3



Scale 1:12,500

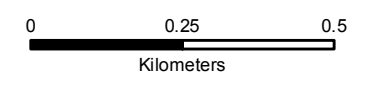


Map #42

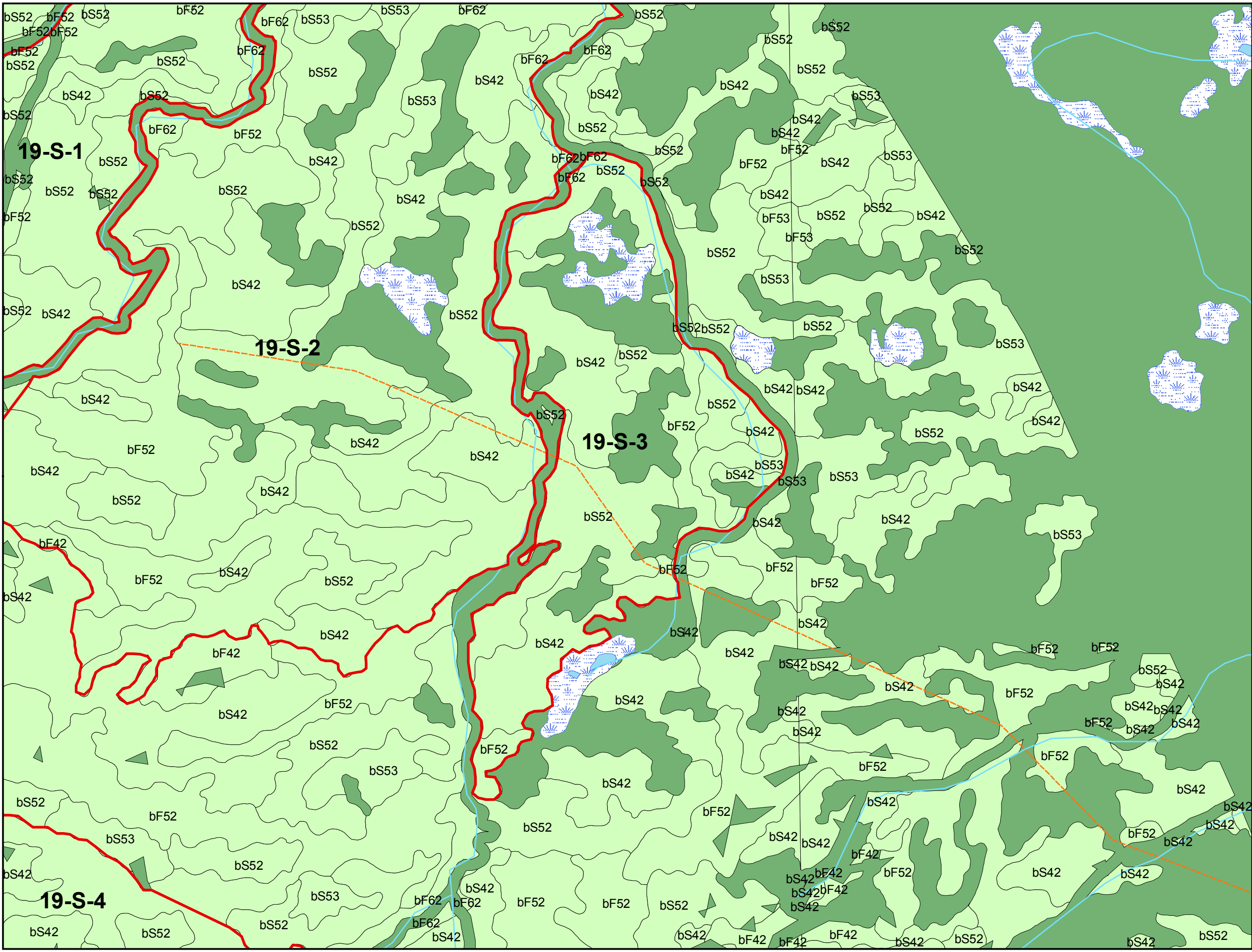
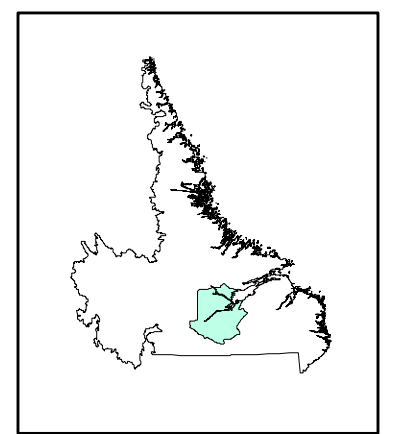
Legend

- Streams
- Proposed Roads
- Forest Access Roads
- Highway
- Proposed Harvest Blocks
- Merchantable Timber
- Water
- Bog
- Forested

5 Year Operating Plan 2013 -2017
Proposed Harvest Block # 19-S-3
Net Commercial Area: 19-S-3= 81.75 ha
Merchantable Volume: = 10953.11 m3



Scale 1:12,500

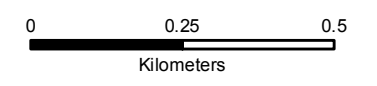


Map #43

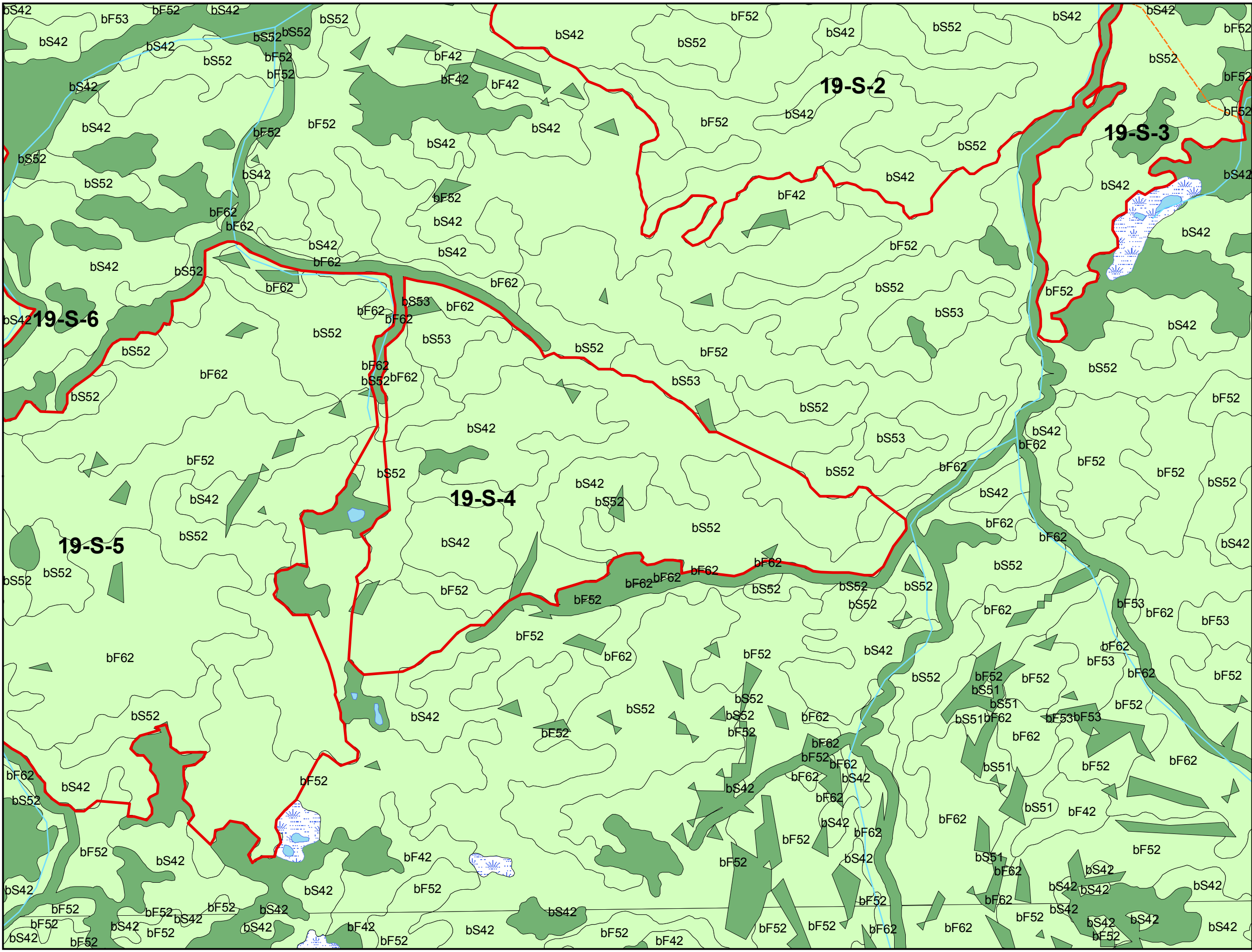
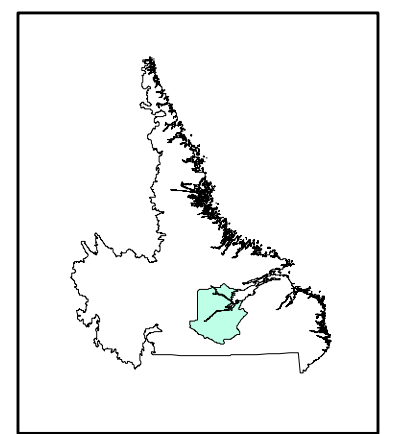
Legend

- Streams
- Proposed Roads
- Forest Access Roads
- Highway
- Proposed Harvest Blocks
- Merchantable Timber
- Water
- Bog
- Forested

5 Year Operating Plan 2013 -2017
Proposed Harvest Block # 19-S-4
Net Commercial Area: 19-S-4= 117.32 ha
Merchantable Volume: = 17042.23 m3



Scale 1:12,500

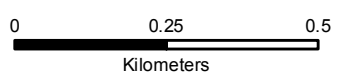


Map #44

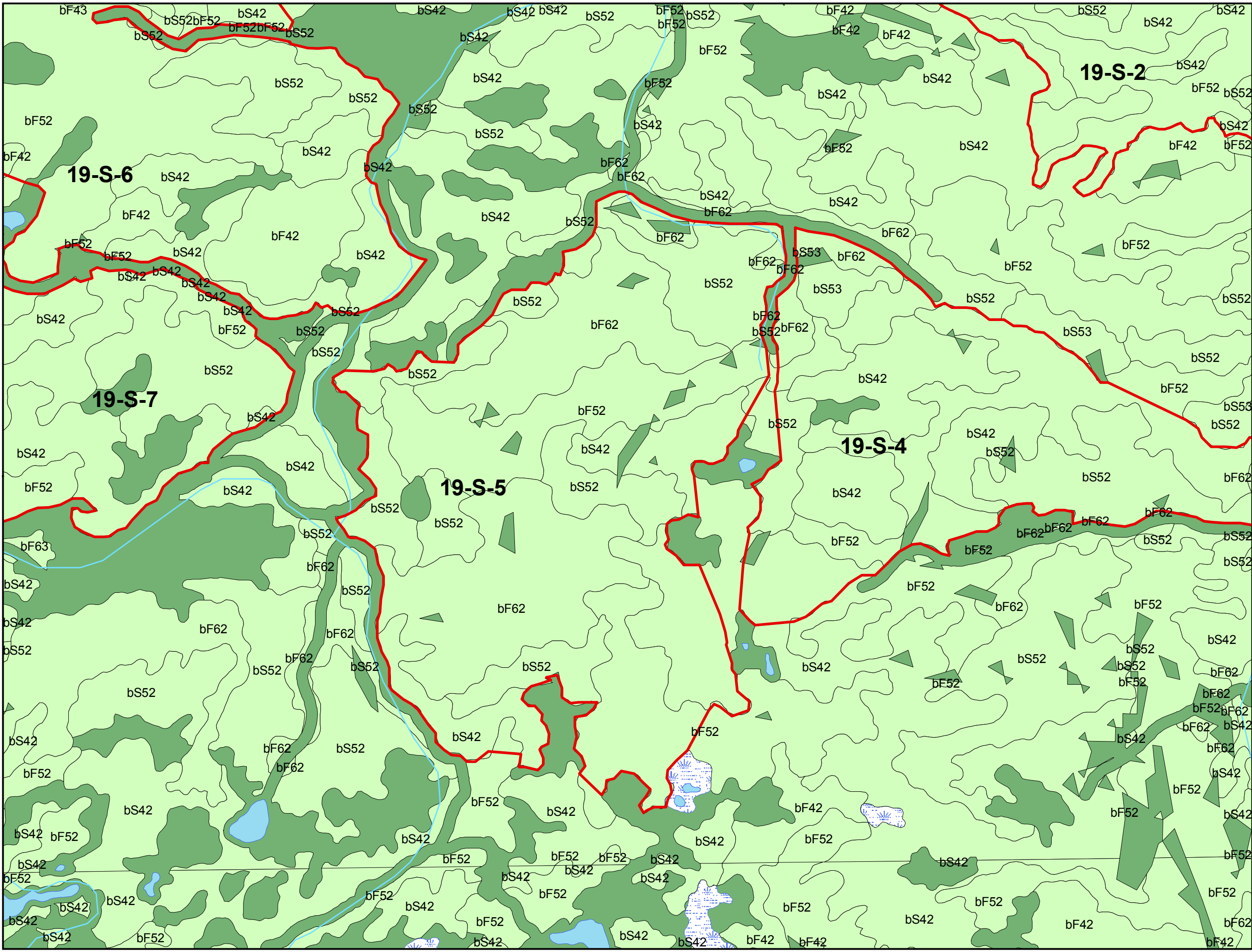
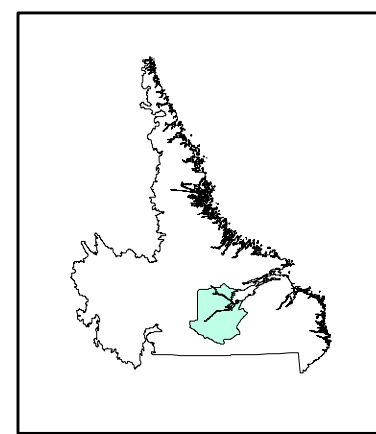
Legend

- Streams
- Proposed Roads
- Forest Access Roads
- Highway
- Proposed Harvest Blocks
- Merchantable Timber
- Water
- Bog
- Forested

5 Year Operating Plan 2013 -2017
Proposed Harvest Block # 19-S-5
Net Commercial Area: 19-S-5= 221.49 ha
Merchantable Volume: = 36902.12 m3



Scale 1:12,500

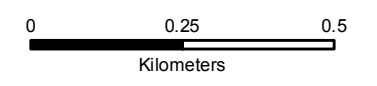


Map #45

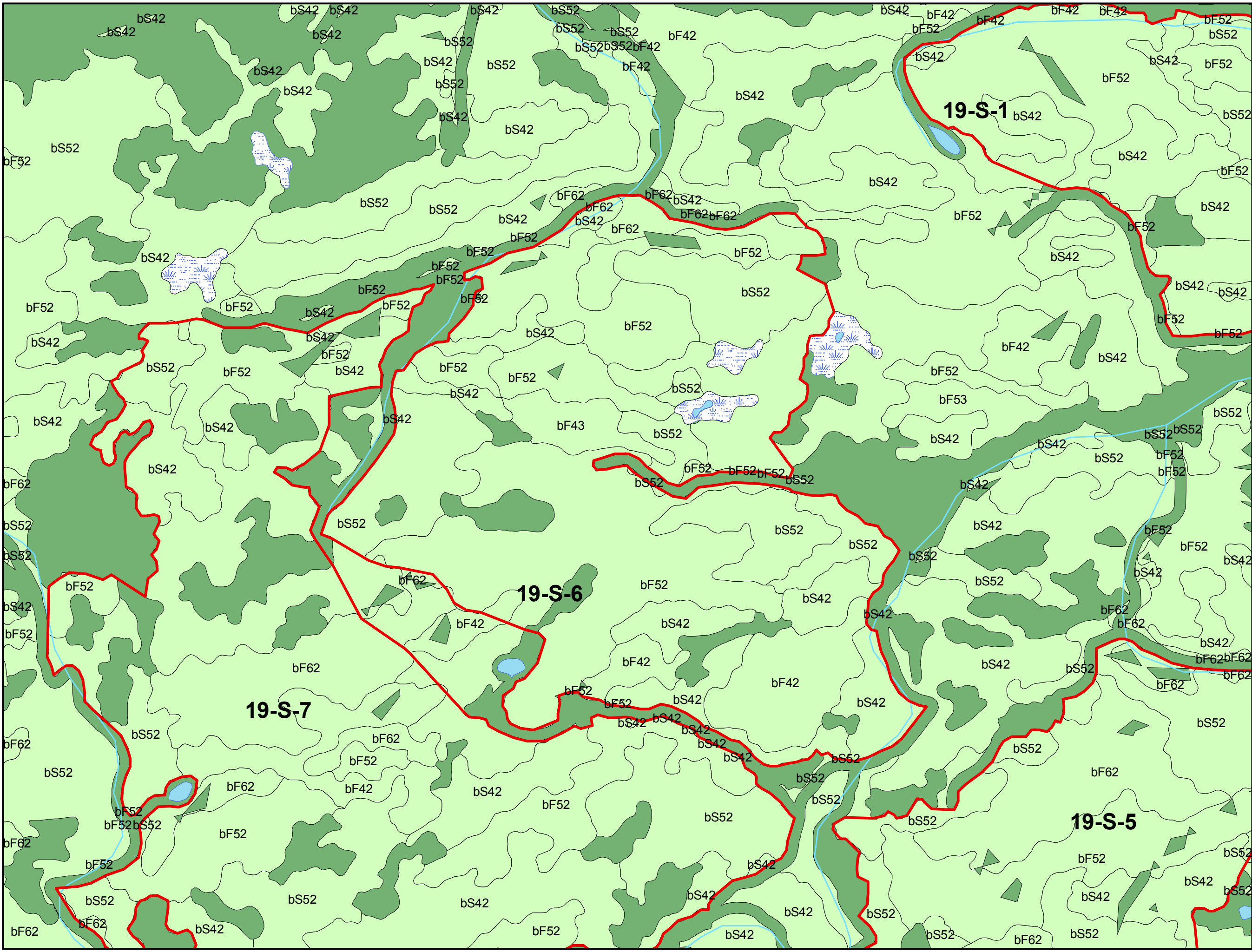
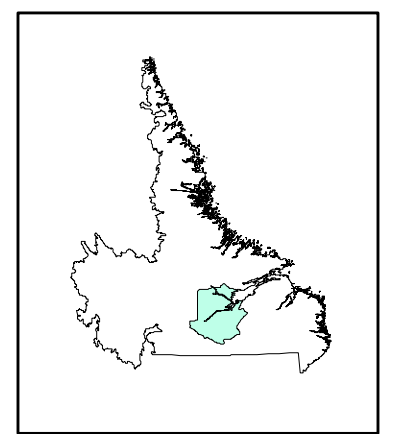
Legend

- Streams
- Proposed Roads
- Forest Access Roads
- Highway
- Proposed Harvest Blocks
- Merchantable Timber
- Water
- Bog
- Forested

5 Year Operating Plan 2013 -2017
Proposed Harvest Block # 19-S-6
Net Commercial Area: 19-S-6= 221.42 ha
Merchantable Volume: = 32125.99 m3



Scale 1:12,500



Map #46

Legend

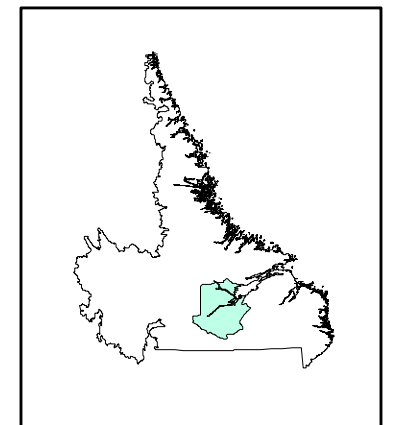
- Streams
- Proposed Roads
- Forest Access Roads
- Highway
- Proposed Harvest Blocks
- Merchantable Timber
- Water
- Bog
- Forested

5 Year Operating Plan 2013 -2017
Proposed Harvest Block # 19-S-7
Net Commercial Area: 19-S-7= 284.79 ha
Merchantable Volume: = 42825.49 m3

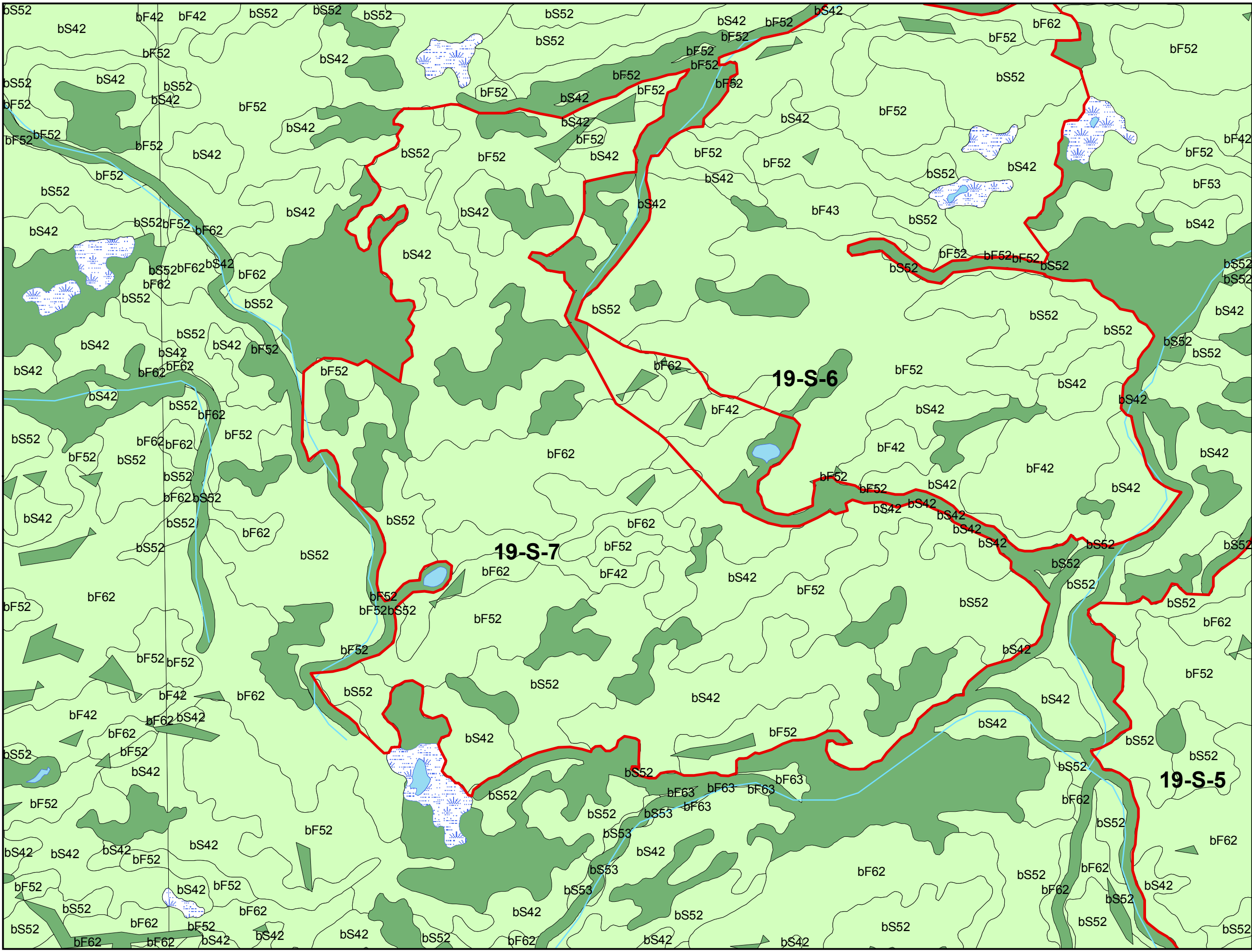


0 0.25 0.5
Kilometers

Scale 1:12,500




Newfoundland
Labrador
Natural Resources

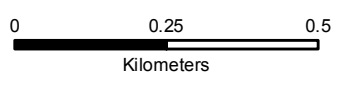


Map #47

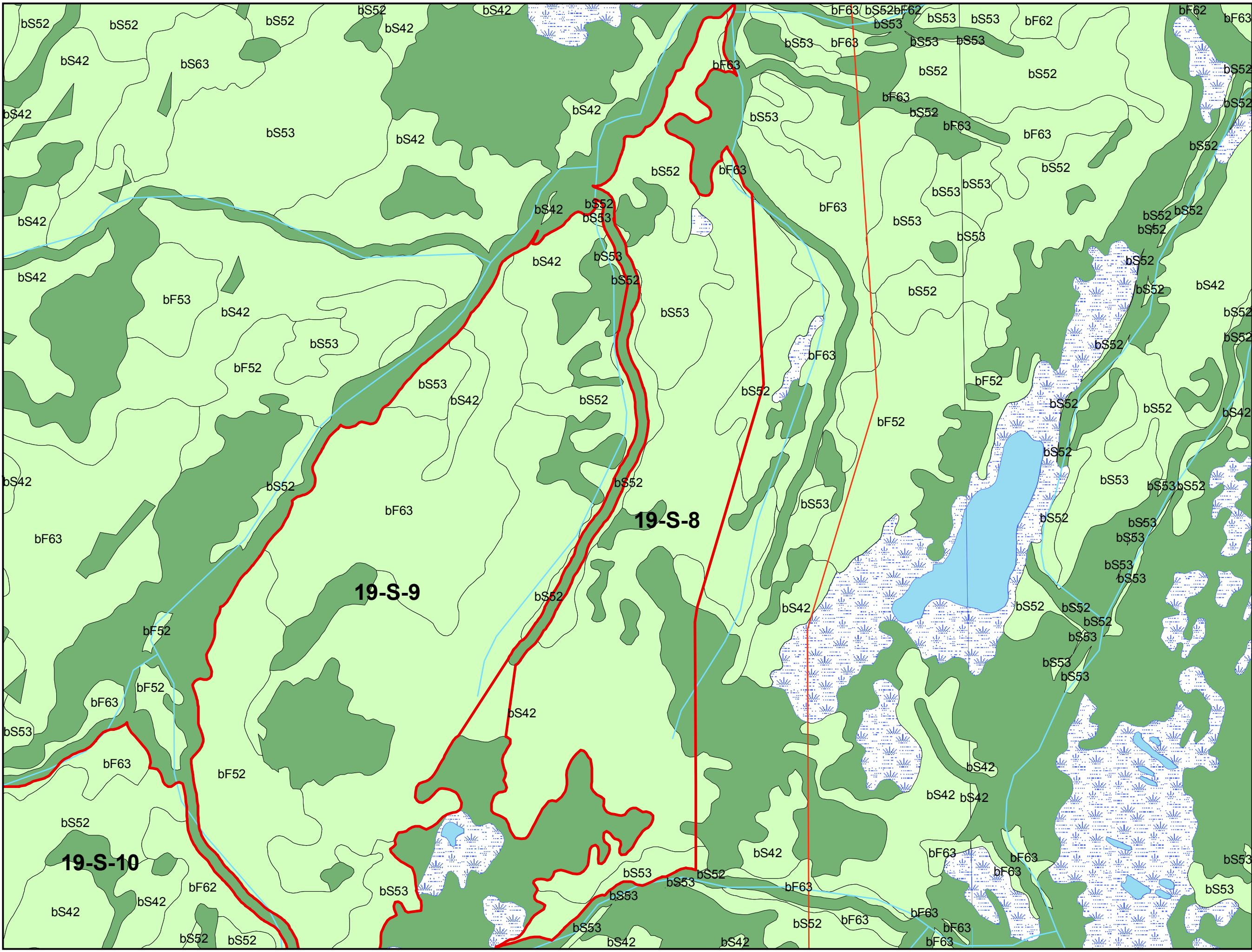
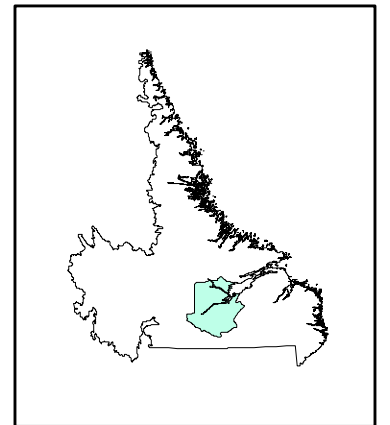
Legend

-  Streams
-  Proposed Roads
-  Forest Access Roads
-  Highway
-  Proposed Harvest Blocks
-  Merchantable Timber
-  Water
-  Bog
-  Forested

5 Year Operating Plan 2013 -2017
 Proposed Harvest Block # 19-S-8
 Net Commercial Area: 19-S-8= 180.05 ha
 Merchantable Volume: = 20501.27 m3



Scale 1:12,500

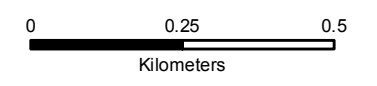


Map #48

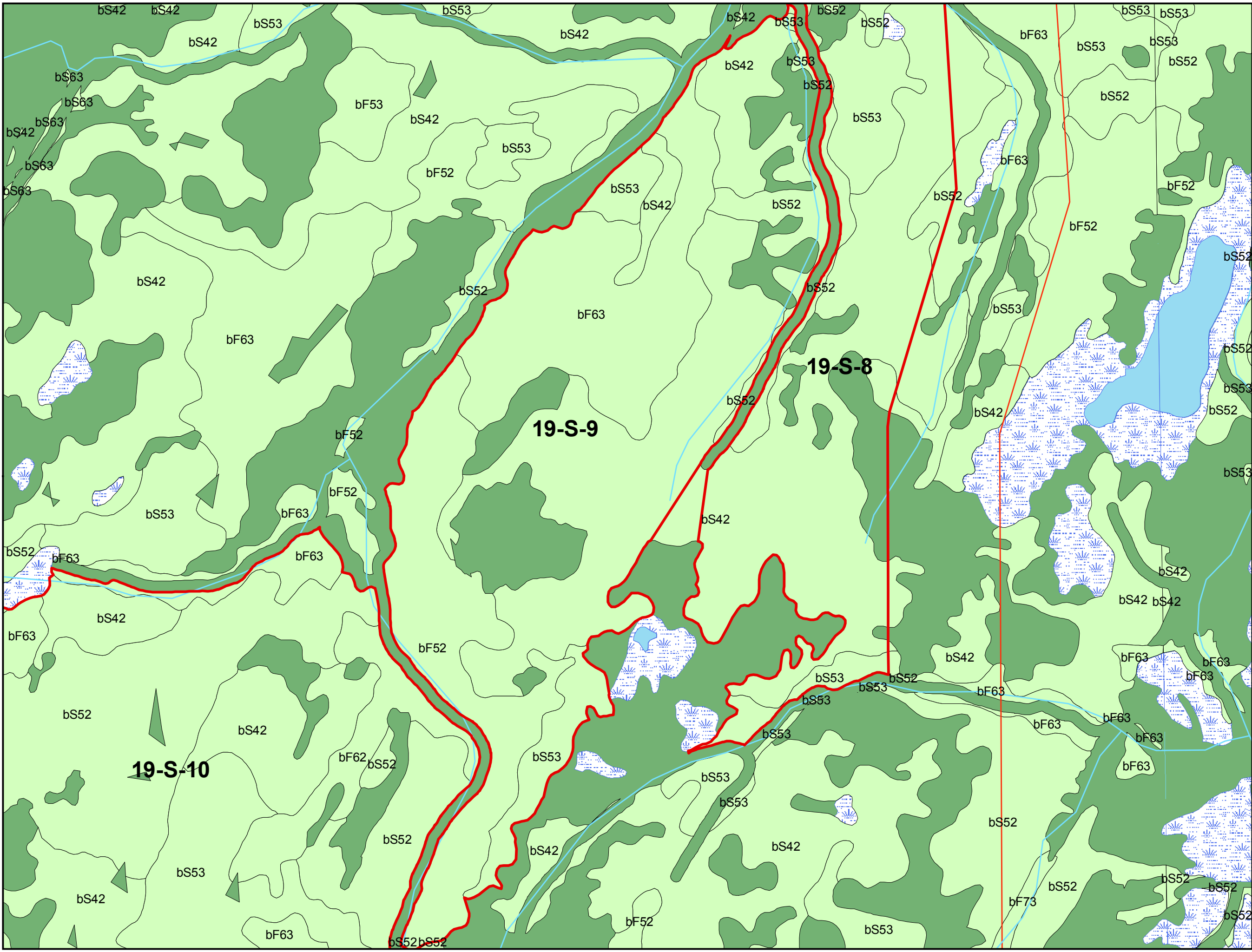
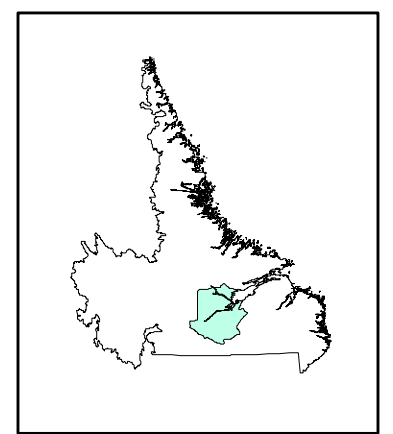
Legend

- Streams
- Proposed Roads
- Forest Access Roads
- Highway
- Proposed Harvest Blocks
- Merchantable Timber
- Water
- Bog
- Forested

5 Year Operating Plan 2013 -2017
Proposed Harvest Block # 19-S-9
Net Commercial Area: 19-S-9= 138.77 ha
Merchantable Volume: = 17942.29 m3












Scale 1:12,500

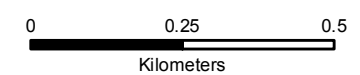


Map #49

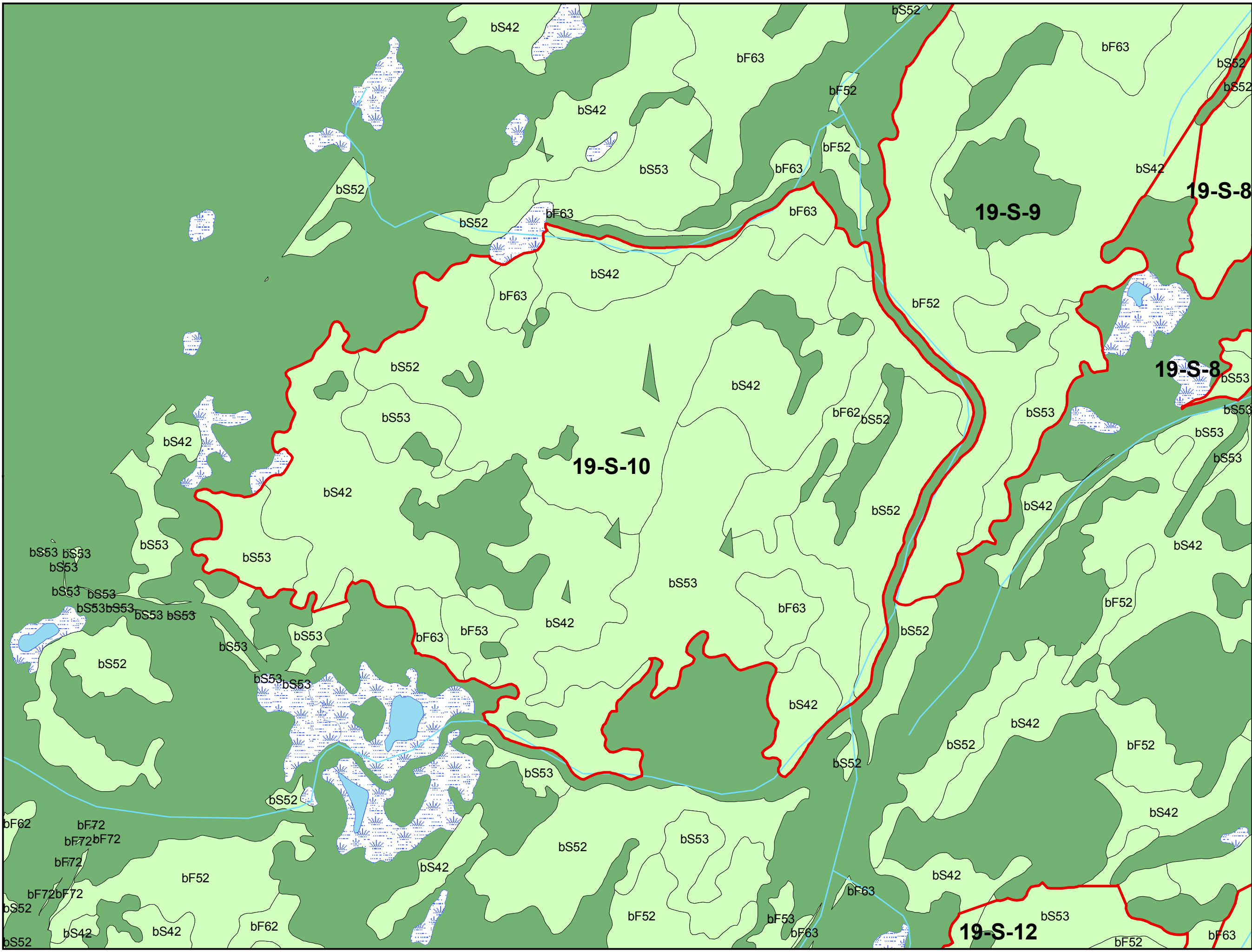
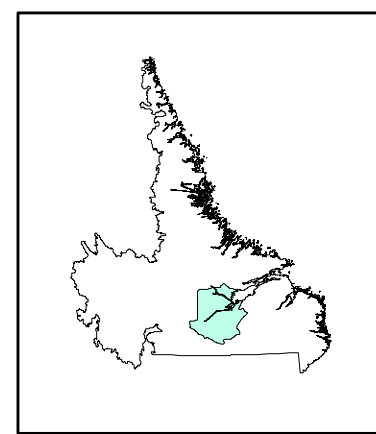
Legend

-  Streams
-  Proposed Roads
-  Forest Access Roads
-  Highway
-  Proposed Harvest Blocks
-  Merchantable Timber
-  Water
-  Bog
-  Forested

5 Year Operating Plan 2013 -2017
 Proposed Harvest Block # 19-S-10
 Net Commercial Area: 19-S-10= 311.66 ha
 Merchantable Volume: = 41435.05 m3



Scale 1:12,500

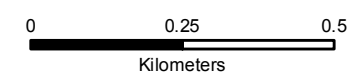


Map #50

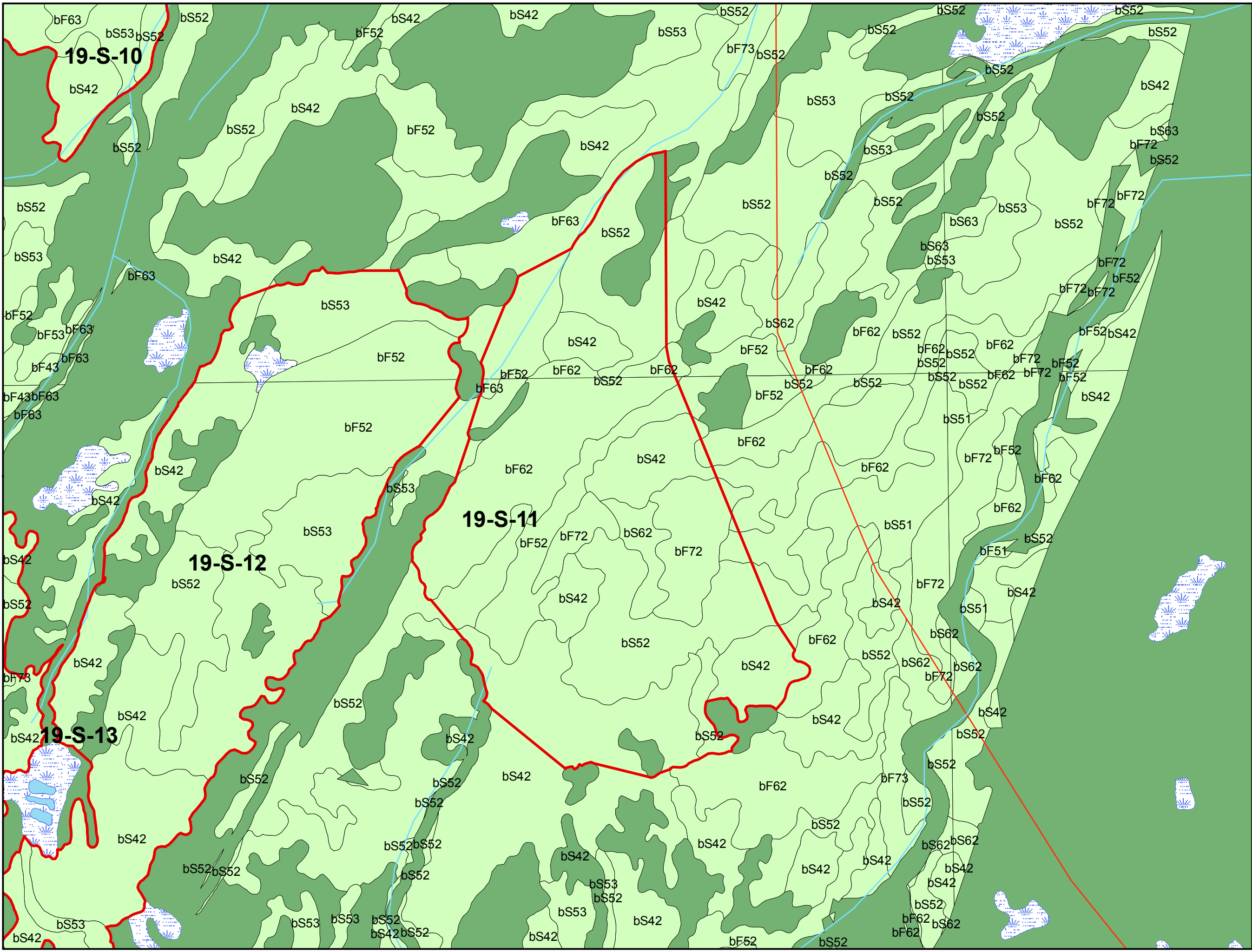
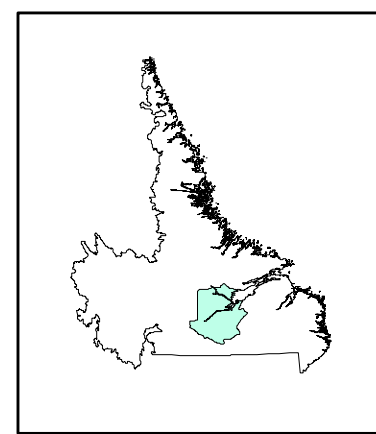
Legend

- Streams
- Proposed Roads
- Forest Access Roads
- Highway
- Proposed Harvest Blocks
- Merchantable Timber
- Water
- Bog
- Forested

5 Year Operating Plan 2013 -2017
Proposed Harvest Block # 19-S-11
Net Commercial Area: 19-S-11= 159.18 ha
Merchantable Volume: = 25623.62 m3



Scale 1:12,500

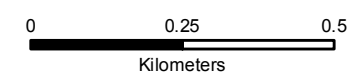


Map #51

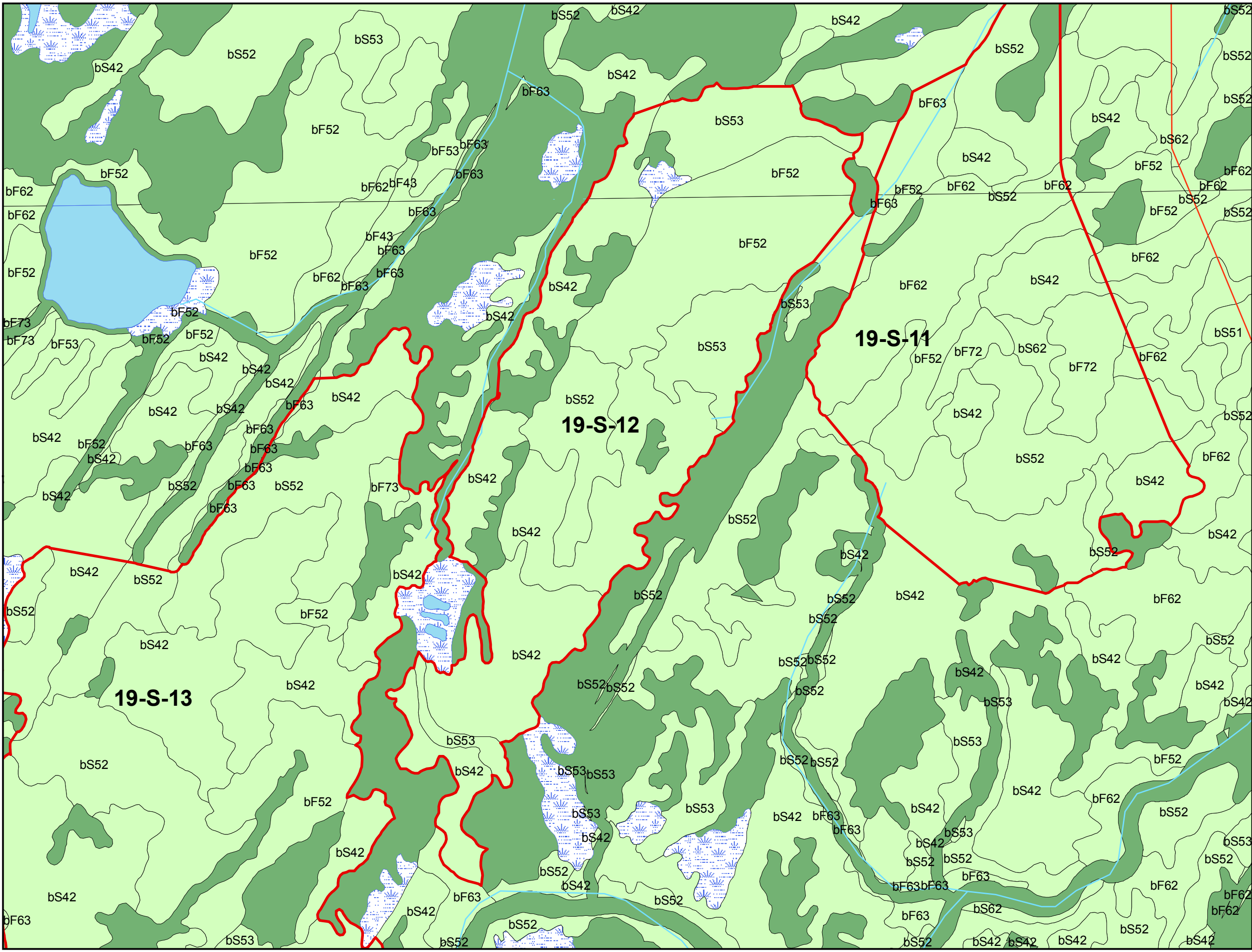
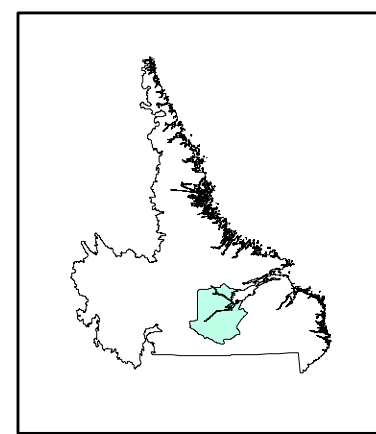
Legend

- Streams
- Proposed Roads
- Forest Access Roads
- Highway
- Proposed Harvest Blocks
- Merchantable Timber
- Water
- Bog
- Forested

5 Year Operating Plan 2013 -2017
Proposed Harvest Block # 19-S-12
Net Commercial Area: 19-S-12= 164.62 ha
Merchantable Volume: = 21300.17 m3



Scale 1:12,500

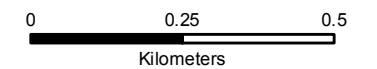


Map #52

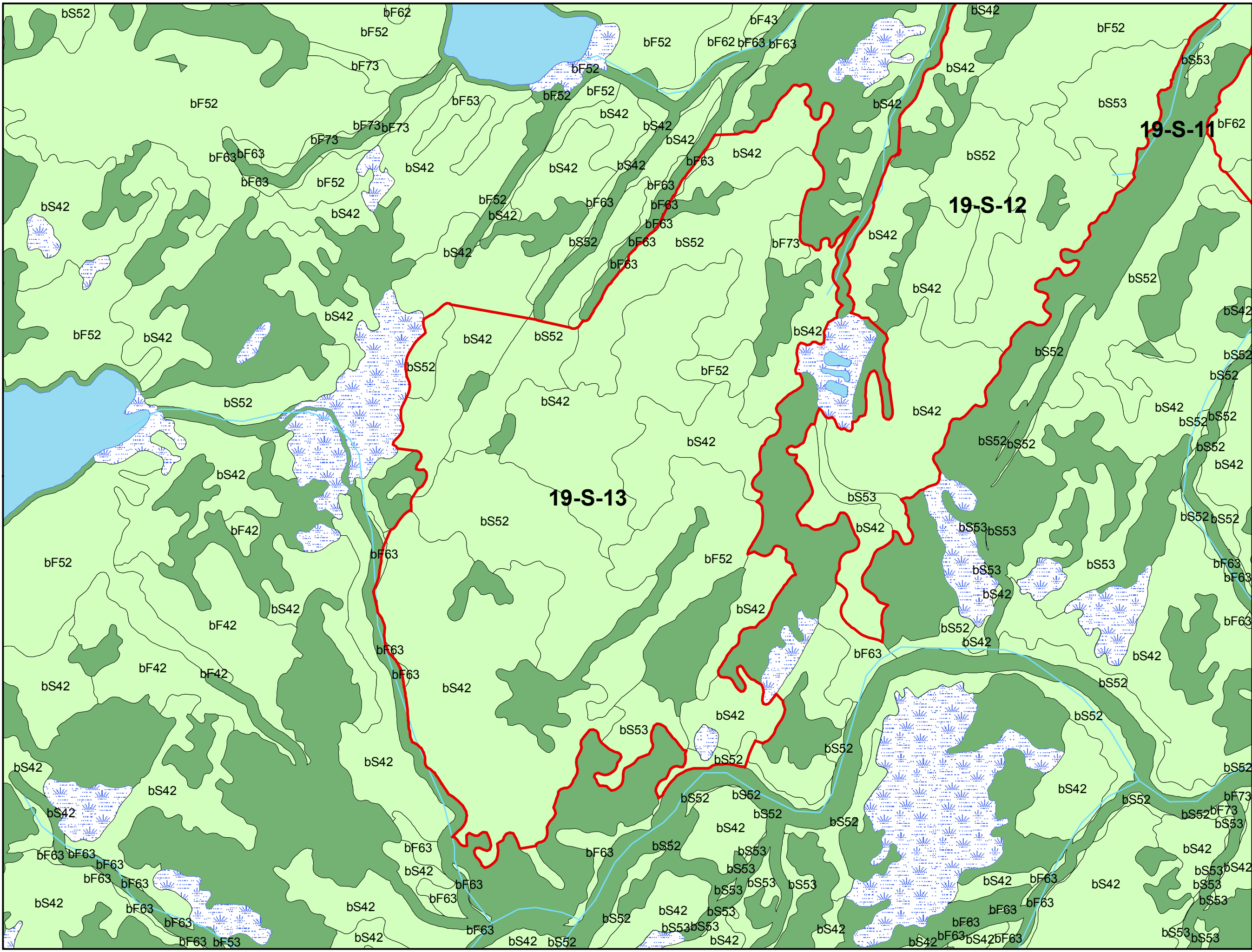
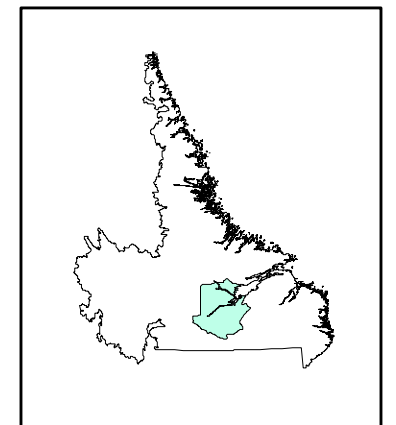
Legend

- Streams
- Proposed Roads
- Forest Access Roads
- Highway
- Proposed Harvest Blocks
- Merchantable Timber
- Water
- Bog
- Forested

5 Year Operating Plan 2013 -2017
Proposed Harvest Block # 19-S-13
Net Commercial Area: 19-S-13= 233.41 ha
Merchantable Volume: = 29329.28 m3



Scale 1:12,500

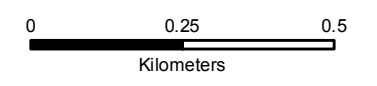


Map #53

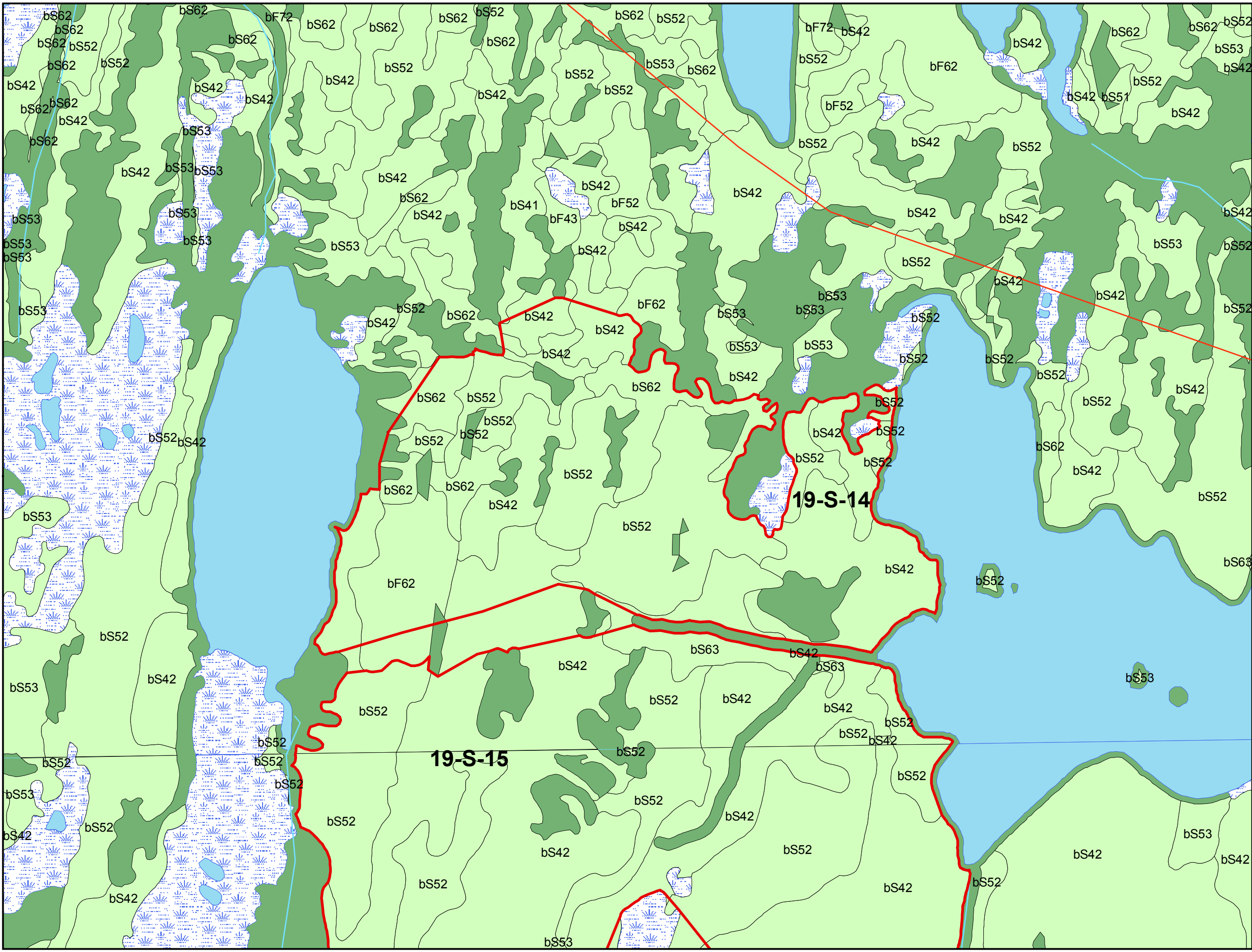
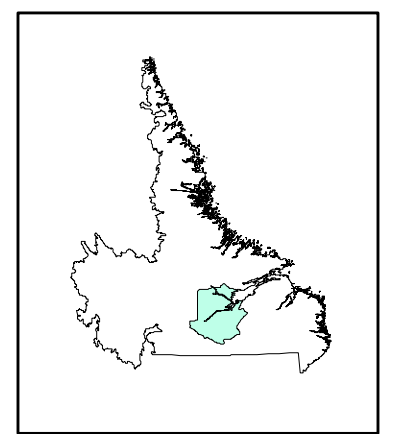
Legend

- Streams
- Proposed Roads
- Forest Access Roads
- Highway
- Proposed Harvest Blocks
- Merchantable Timber
- Water
- Bog
- Forested

5 Year Operating Plan 2013 -2017
Proposed Harvest Block # 19-S-14
Net Commercial Area: 19-S-14= 132.90 ha
Merchantable Volume: = 20254.59 m3



Scale 1:12,500



Map #54

Legend

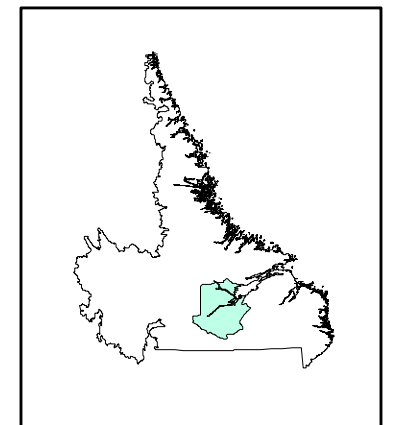
- Streams
- Proposed Roads
- Forest Access Roads
- Highway
- Proposed Harvest Blocks
- Merchantable Timber
- Water
- Bog
- Forested

5 Year Operating Plan 2013 -2017
Proposed Harvest Block # 19-S-15
Net Commercial Area: 19-S-15= 289.63 ha
Merchantable Volume: = 36082.50 m3



0 0.25 0.5
Kilometers

Scale 1:12,500

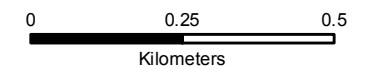


Map #55

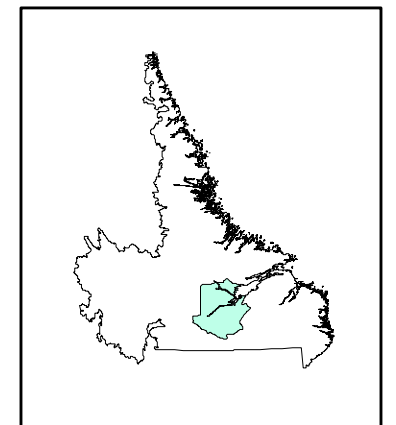
Legend

- Streams
- Proposed Roads
- Forest Access Roads
- Highway
- Proposed Harvest Blocks
- Merchantable Timber
- Water
- Bog
- Forested

5 Year Operating Plan 2013 -2017
Proposed Harvest Block # 19-S-16
Net Commercial Area: 19-S-16= 288.69 ha
Merchantable Volume: = 34046.97 m3



Scale 1:12,500

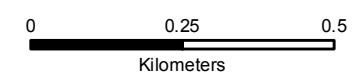


Map #56

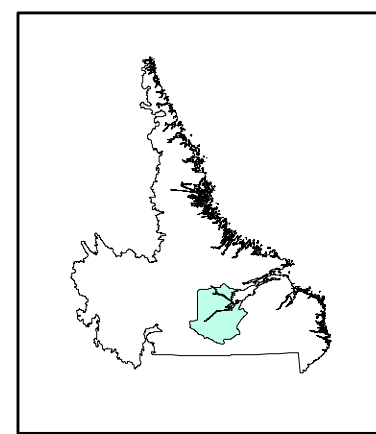
Legend

- Streams
- Proposed Roads
- Forest Access Roads
- Highway
- Proposed Harvest Blocks
- Merchantable Timber
- Water
- Bog
- Forested

5 Year Operating Plan 2013 -2017
Proposed Harvest Block # 19-S-17
Net Commercial Area: 19-S-17= 346.98 ha
Merchantable Volume: = 41755.82 m3



Scale 1:12,500

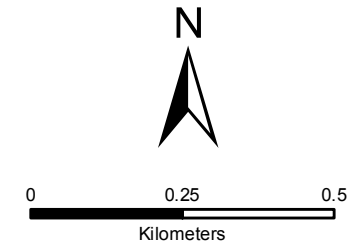


Map #57

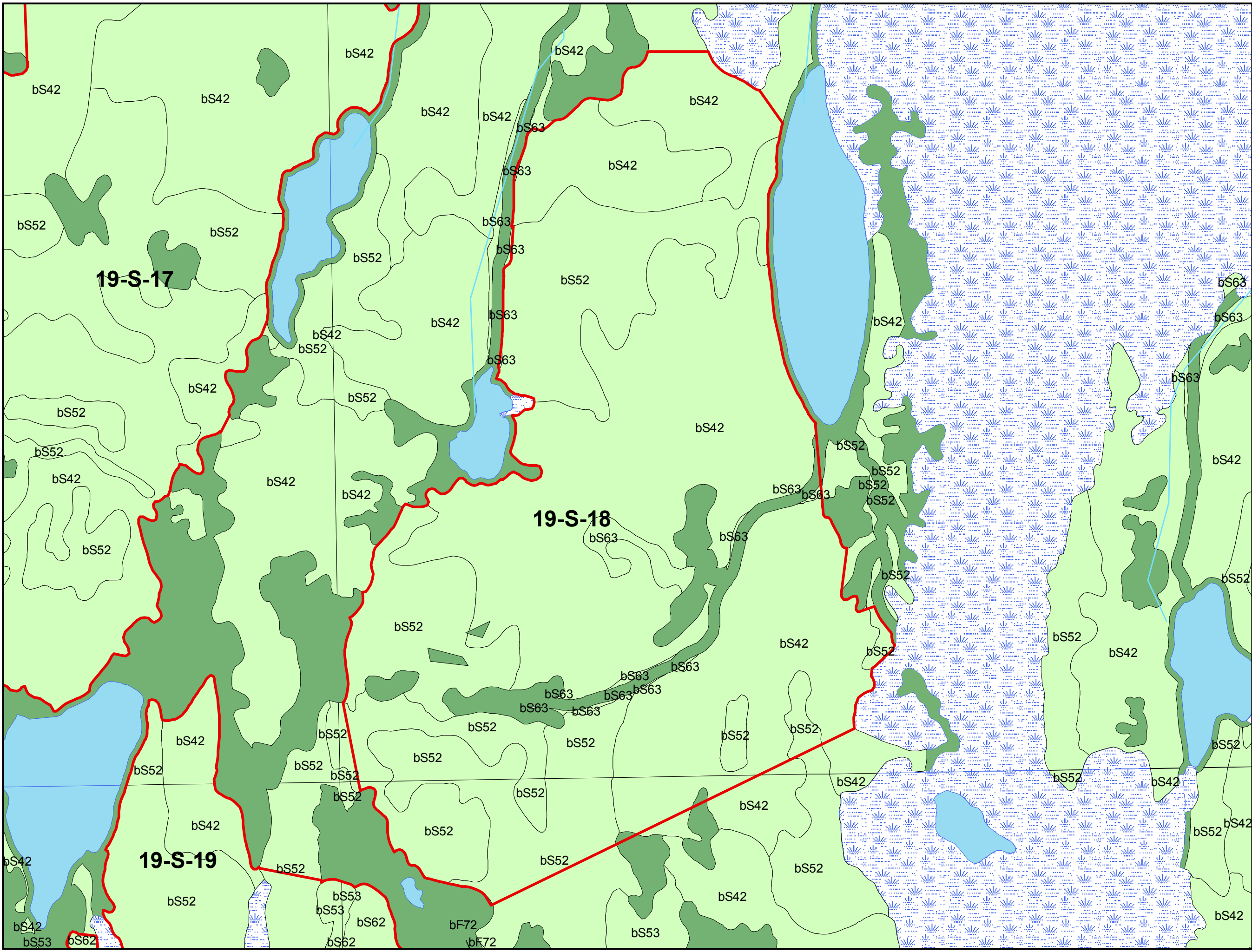
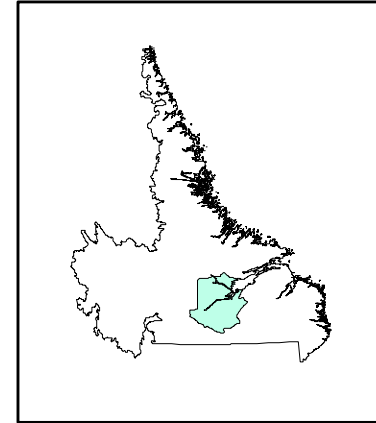
Legend

- Streams
- Proposed Roads
- Forest Access Roads
- Highway
- Proposed Harvest Blocks
- Merchantable Timber
- Water
- Bog
- Forested

5 Year Operating Plan 2013 -2017
Proposed Harvest Block # 19-S-18
Net Commercial Area: 19-S-18= 332.64 ha
Merchantable Volume: = 41142.4 m3



Scale 1:12,500

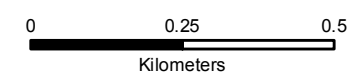


Map #58

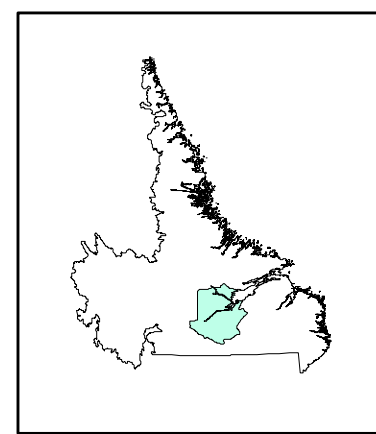
Legend

- Streams
- Proposed Roads
- Forest Access Roads
- Highway
- Proposed Harvest Blocks
- Merchantable Timber
- Water
- Bog
- Forested

5 Year Operating Plan 2013 -2017
Proposed Harvest Block # 19-S-19
Net Commercial Area: 19-S-19= 115.75 ha
Merchantable Volume: = 18267.60 m3



Scale 1:12,500

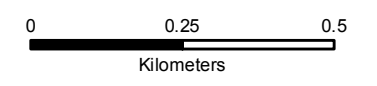


Map #59

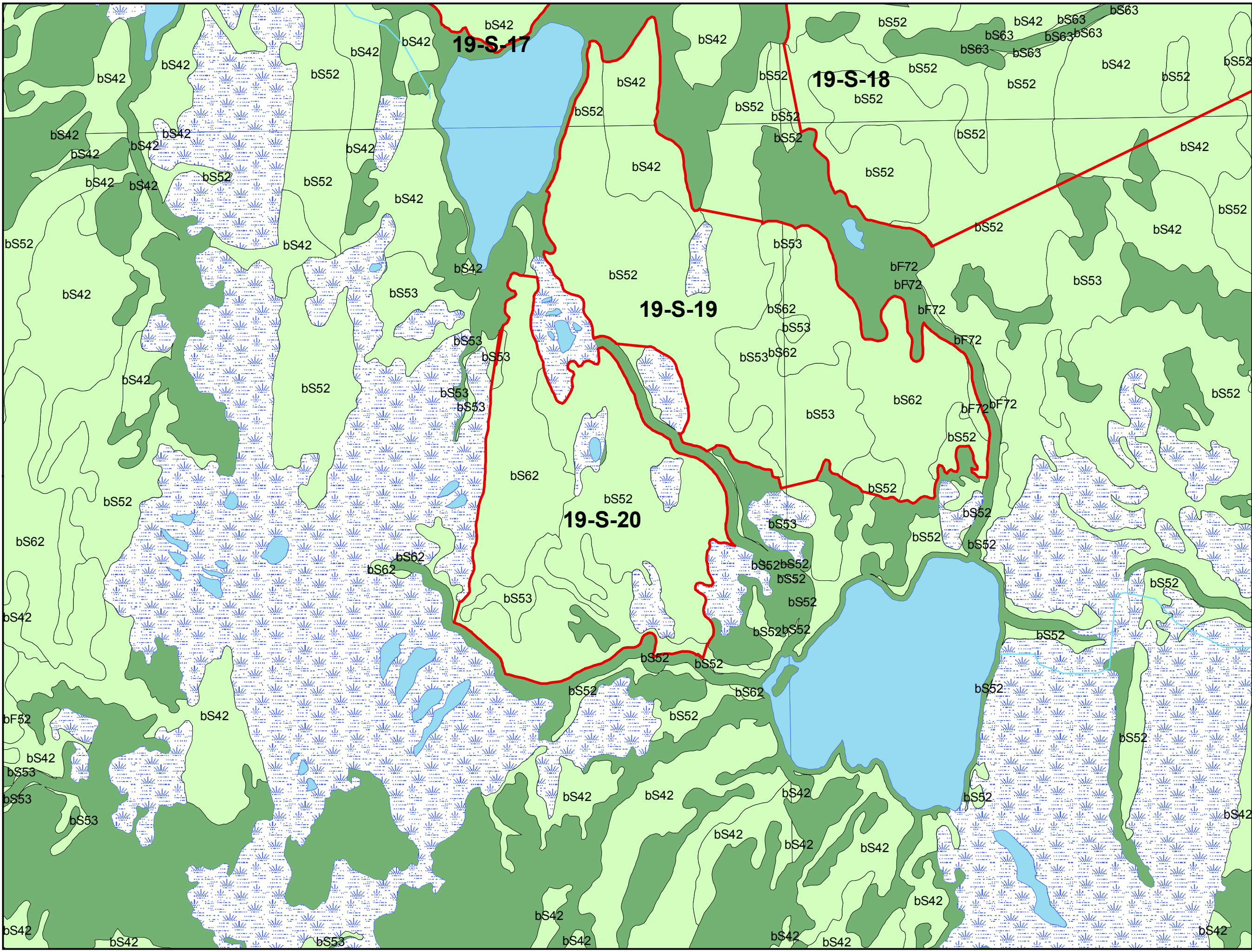
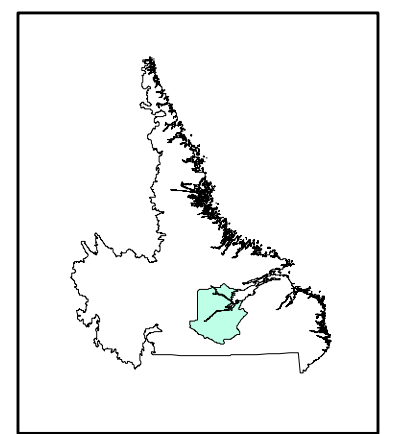
Legend

- Streams
- Proposed Roads
- Forest Access Roads
- Highway
- Proposed Harvest Blocks
- Merchantable Timber
- Water
- Bog
- Forested

5 Year Operating Plan 2013 -2017
Proposed Harvest Block # 19-S-20
Net Commercial Area: 19-S-20= 75.24 ha
Merchantable Volume: = 13469.44 m3



Scale 1:12,500

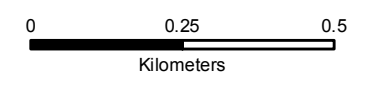


Map #60

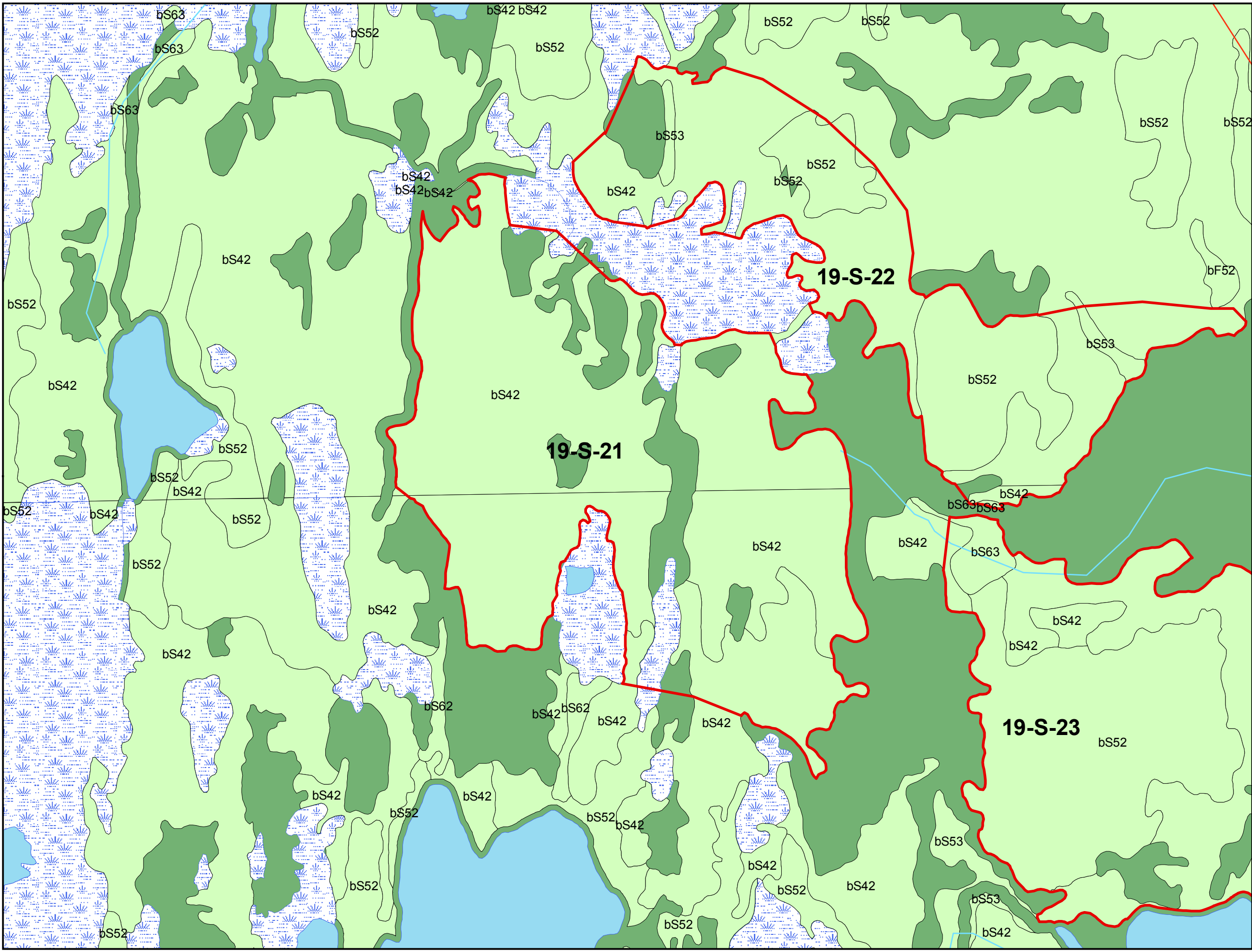
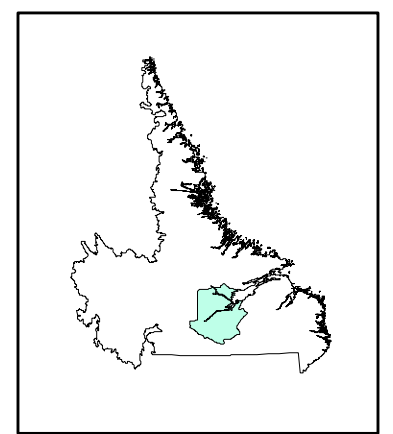
Legend

- Streams
- Proposed Roads
- Forest Access Roads
- Highway
- Proposed Harvest Blocks
- Merchantable Timber
- Water
- Bog
- Forested

5 Year Operating Plan 2013 -2017
Proposed Harvest Block # 19-S-21
Net Commercial Area: 19-S-21= 145.31 ha
Merchantable Volume: = 15452.99 m3



Scale 1:12,500

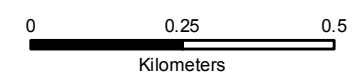


Map #61

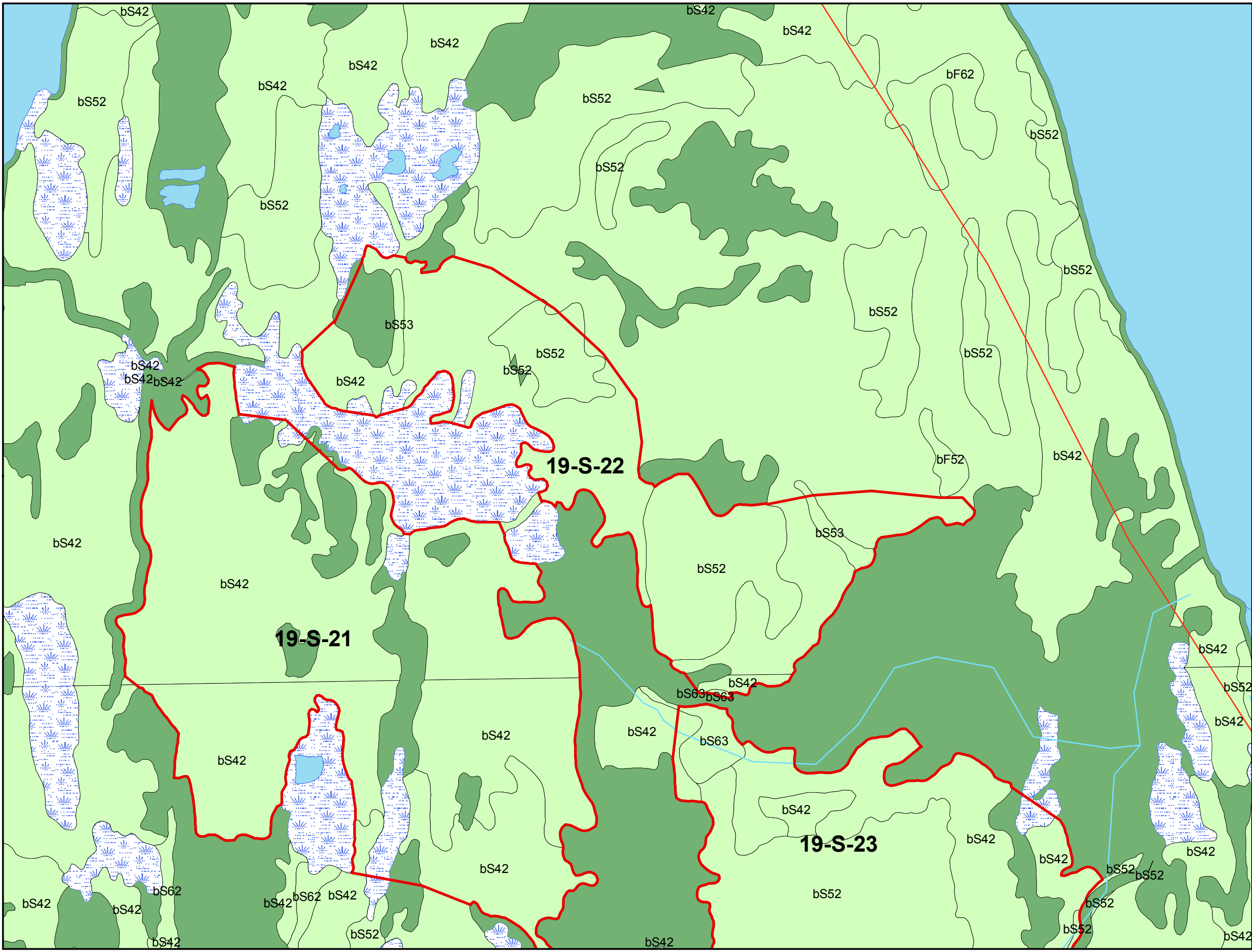
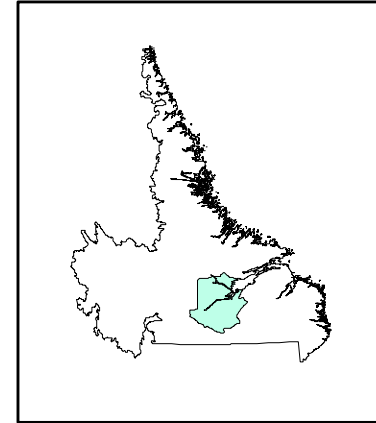
Legend

- Streams
- Proposed Roads
- Forest Access Roads
- Highway
- Proposed Harvest Blocks
- Merchantable Timber
- Water
- Bog
- Forested

5 Year Operating Plan 2013 -2017
Proposed Harvest Block # 19-S-22
Net Commercial Area: 19-S-22= 126.26 ha
Merchantable Volume: = 15041.57 m3



Scale 1:12,500



Map #62

Legend

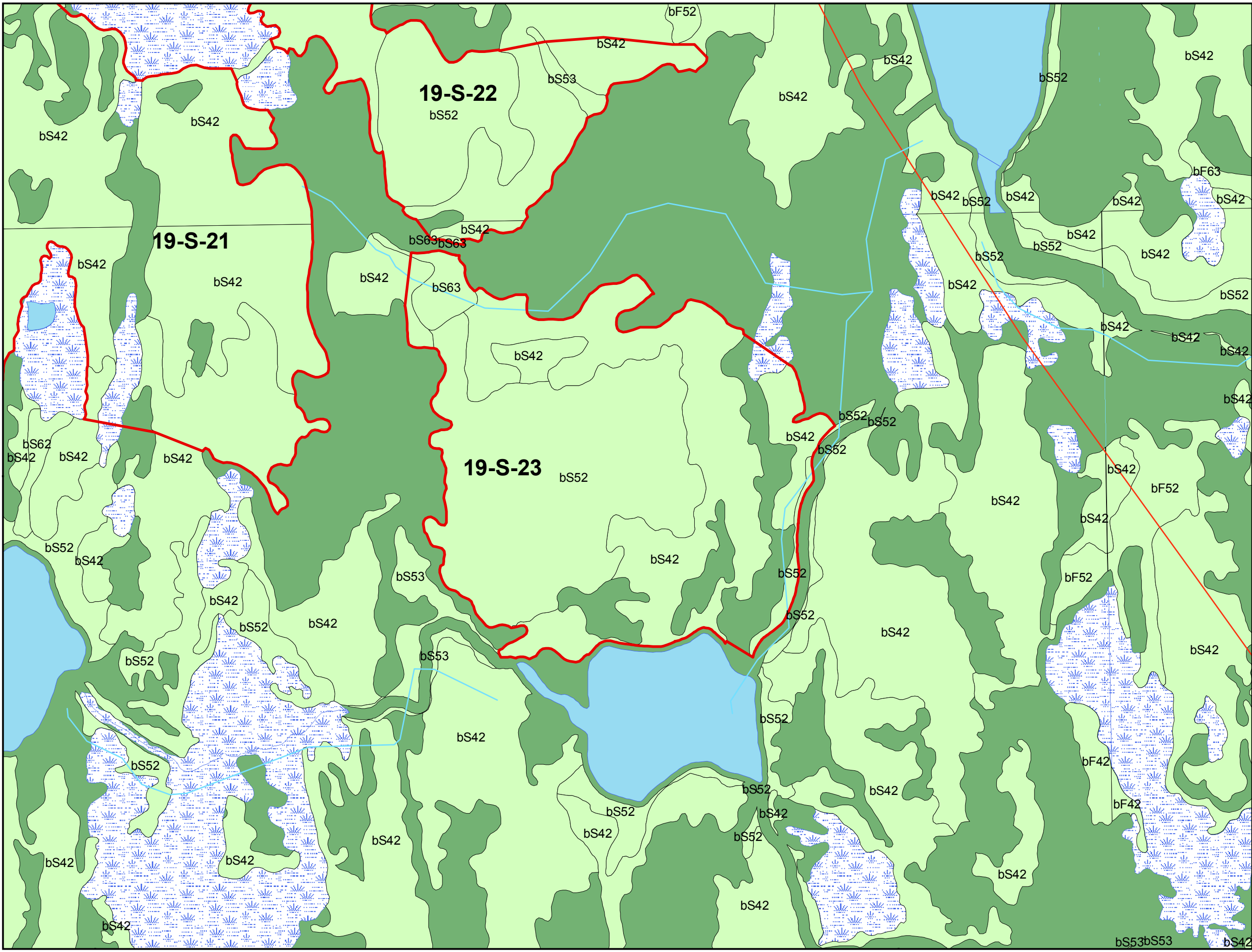
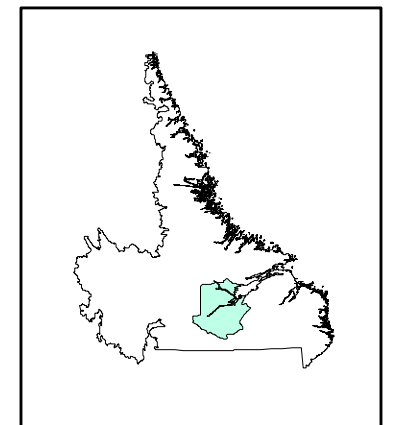
- Streams
- Proposed Roads
- Forest Access Roads
- Highway
- Proposed Harvest Blocks
- Merchantable Timber
- Water
- Bog
- Forested

5 Year Operating Plan 2013 -2017
Proposed Harvest Block # 19-S-23
Net Commercial Area: 19-S-23= 135.04 ha
Merchantable Volume: = 17792.31 m3



0 0.25 0.5
Kilometers

Scale 1:12,500

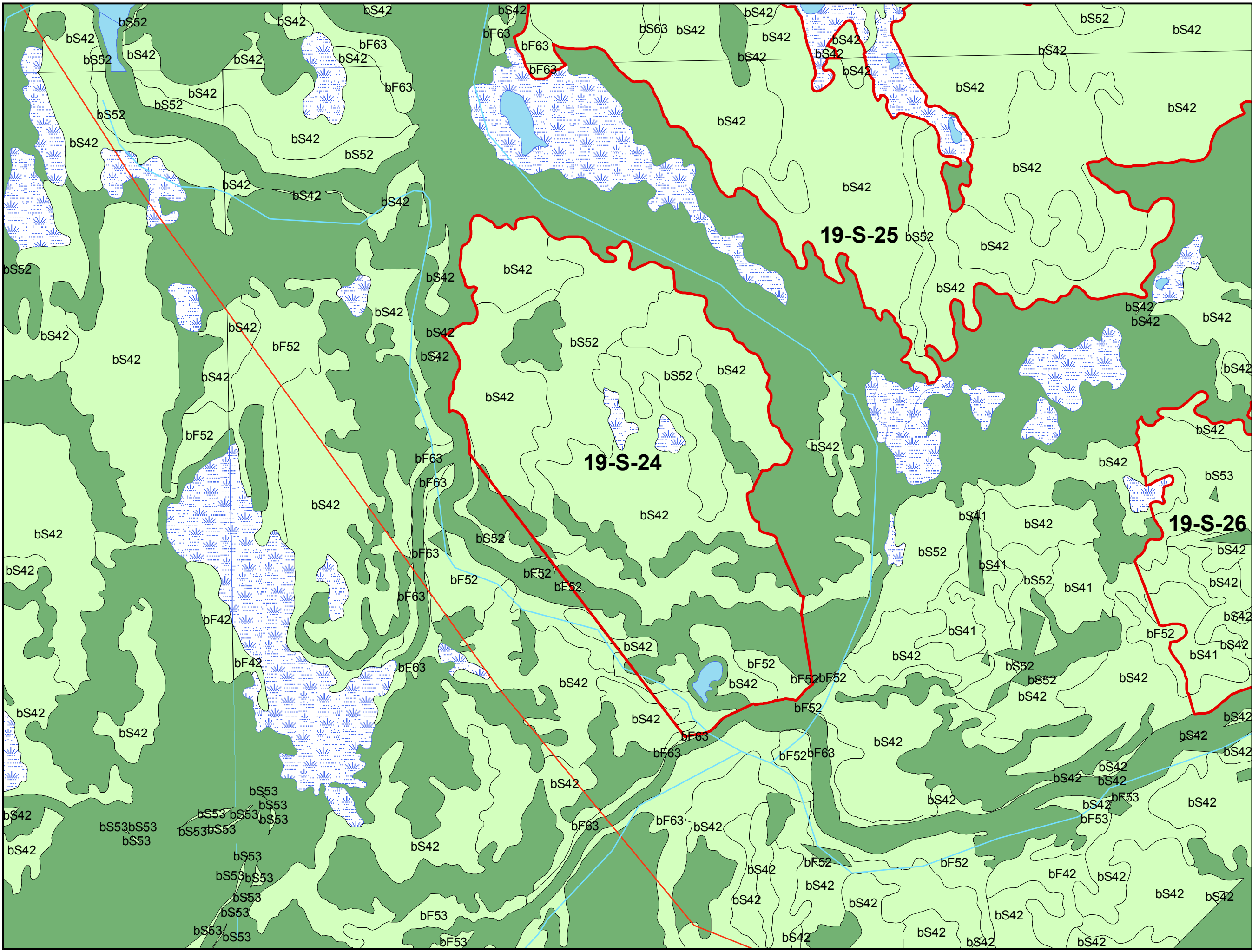
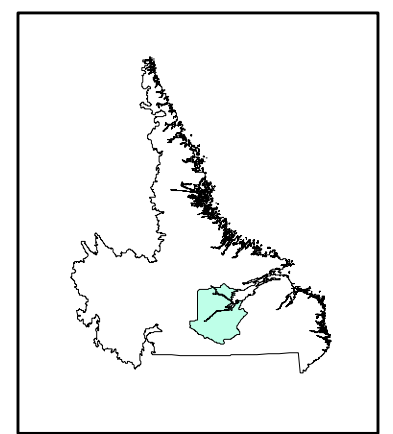
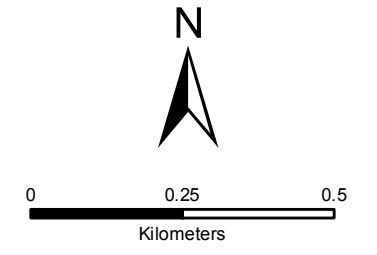


Map #63

Legend

- Streams
- Proposed Roads
- Forest Access Roads
- Highway
- Proposed Harvest Blocks
- Merchantable Timber
- Water
- Bog
- Forested

5 Year Operating Plan 2013 -2017
Proposed Harvest Block # 19-S-24
Net Commercial Area: 19-S-24= 114.17 ha
Merchantable Volume: = 13776.94 m3

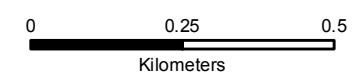


Map #64

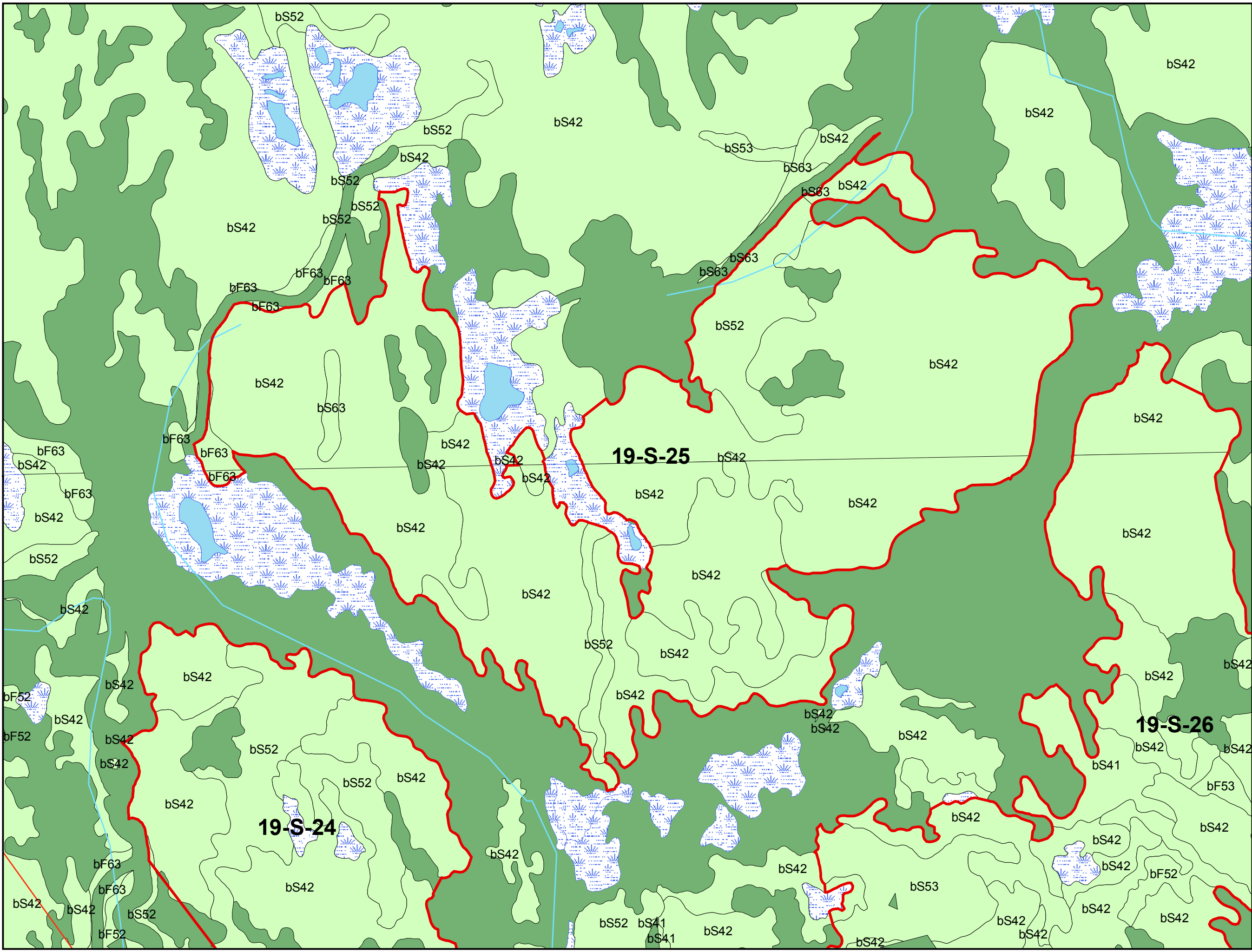
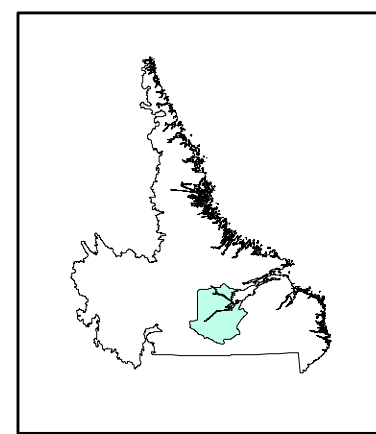
Legend

- Streams
- Proposed Roads
- Forest Access Roads
- Highway
- Proposed Harvest Blocks
- Merchantable Timber
- Water
- Bog
- Forested

5 Year Operating Plan 2013 -2017
Proposed Harvest Block # 19-S-25
Net Commercial Area: 19-S-25= 302.56 ha
Merchantable Volume: = 33285.40 m3



Scale 1:12,500

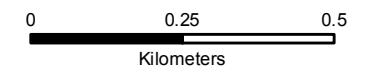


Map #65

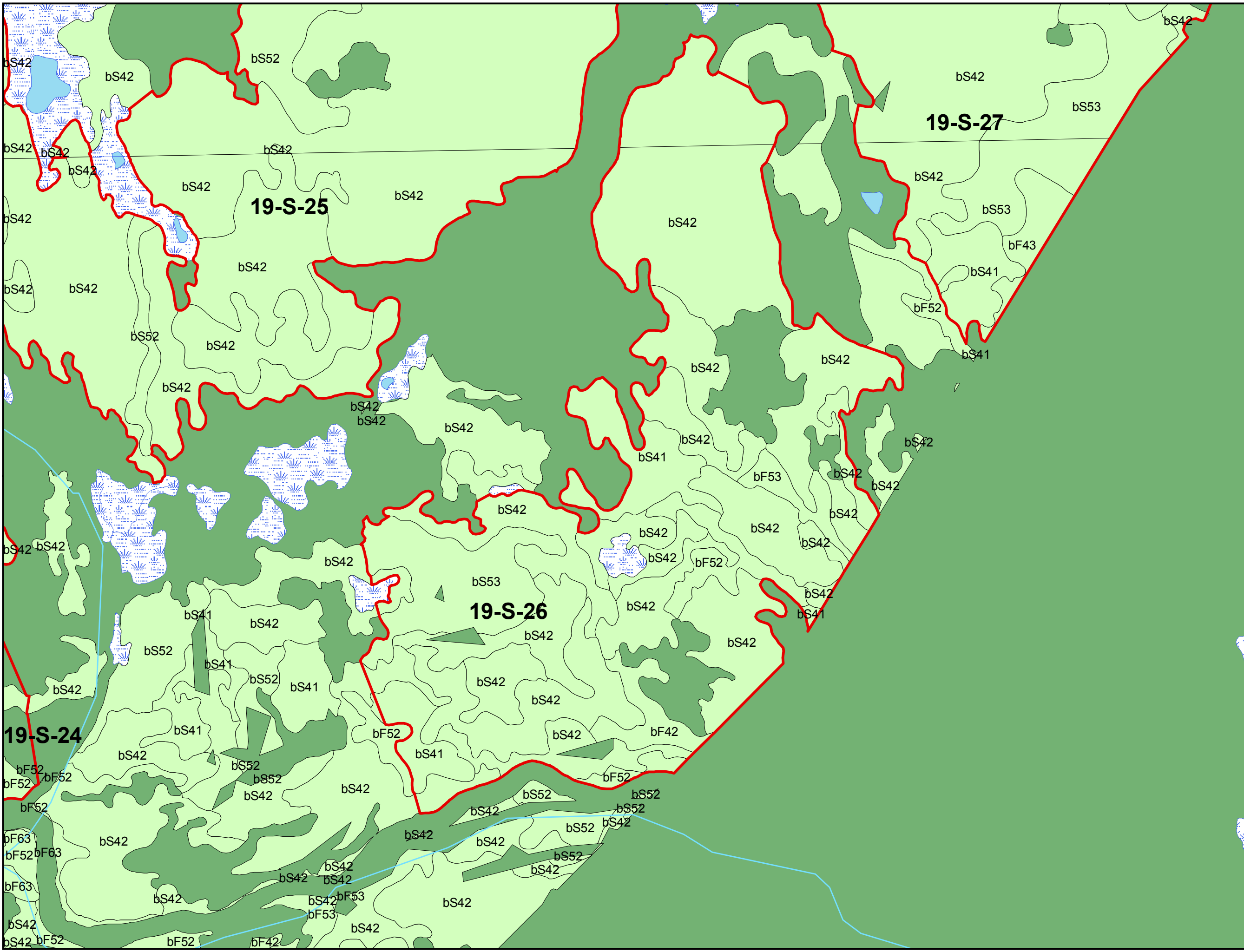
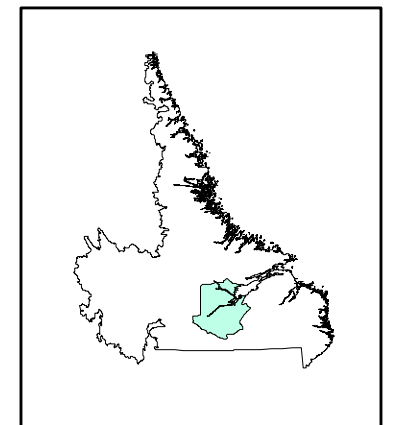
Legend

- Streams
- Proposed Roads
- Forest Access Roads
- Highway
- Proposed Harvest Blocks
- Merchantable Timber
- Water
- Bog
- Forested

5 Year Operating Plan 2013 -2017
Proposed Harvest Block # 19-S-26
Net Commercial Area: 19-S-26= 209.94 ha
Merchantable Volume: = 24218.69 m3



Scale 1:12,500

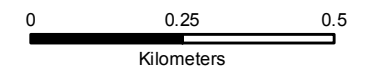


Map #66

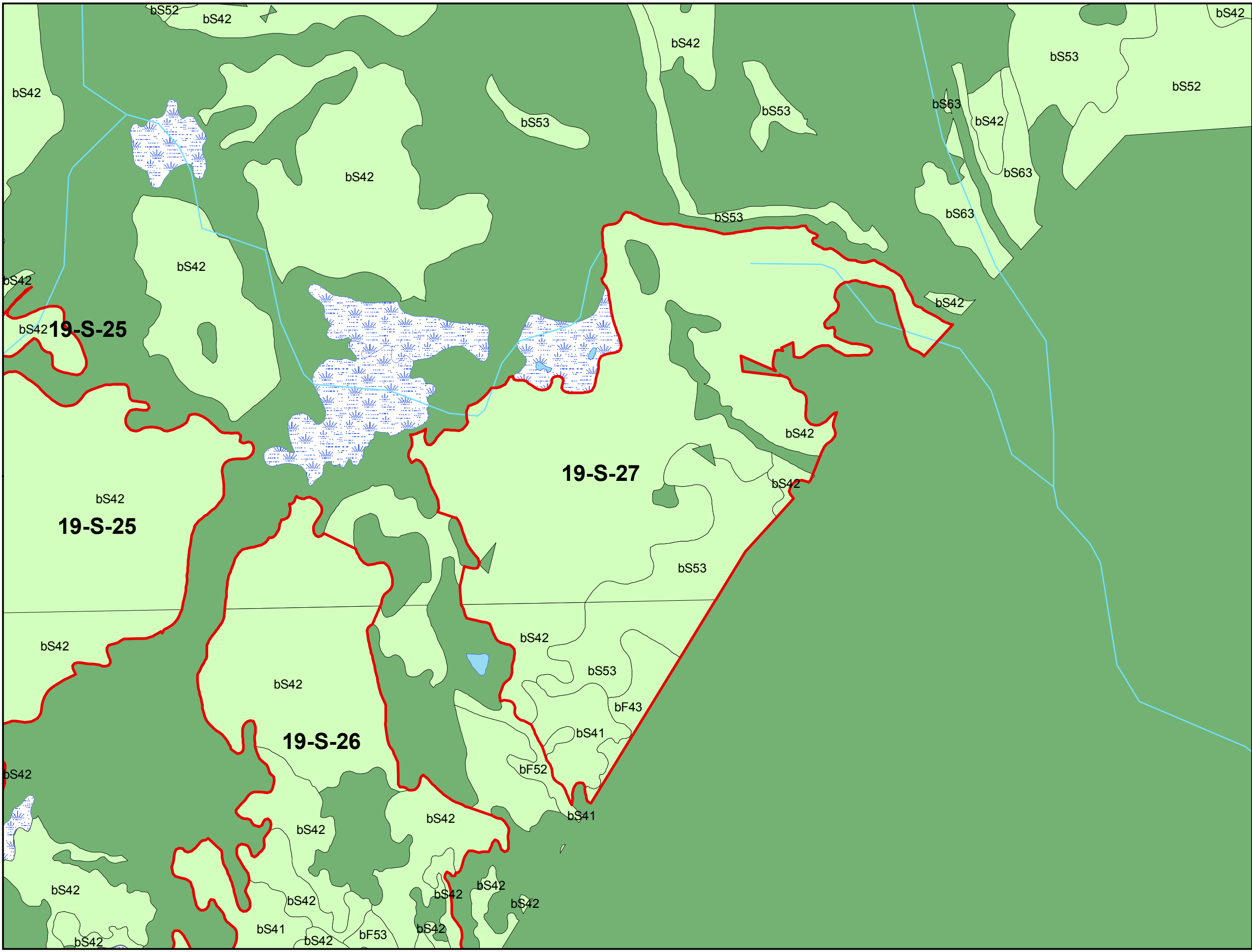
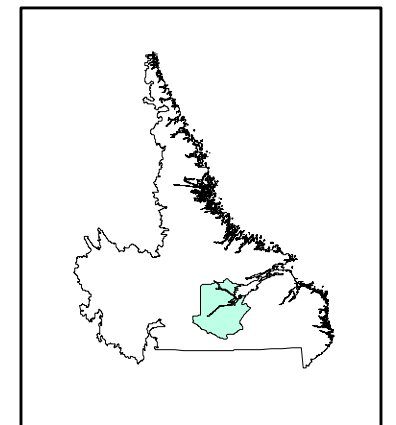
Legend

- Streams
- Proposed Roads
- Forest Access Roads
- Highway
- Proposed Harvest Blocks
- Merchantable Timber
- Water
- Bog
- Forested

5 Year Operating Plan 2013 -2017
Proposed Harvest Block # 19-S-27
Net Commercial Area: 19-S-27= 177.50 ha
Merchantable Volume: = 19827.41 m3



Scale 1:12,500

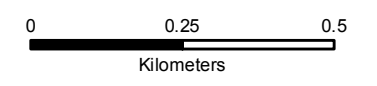


Map #67

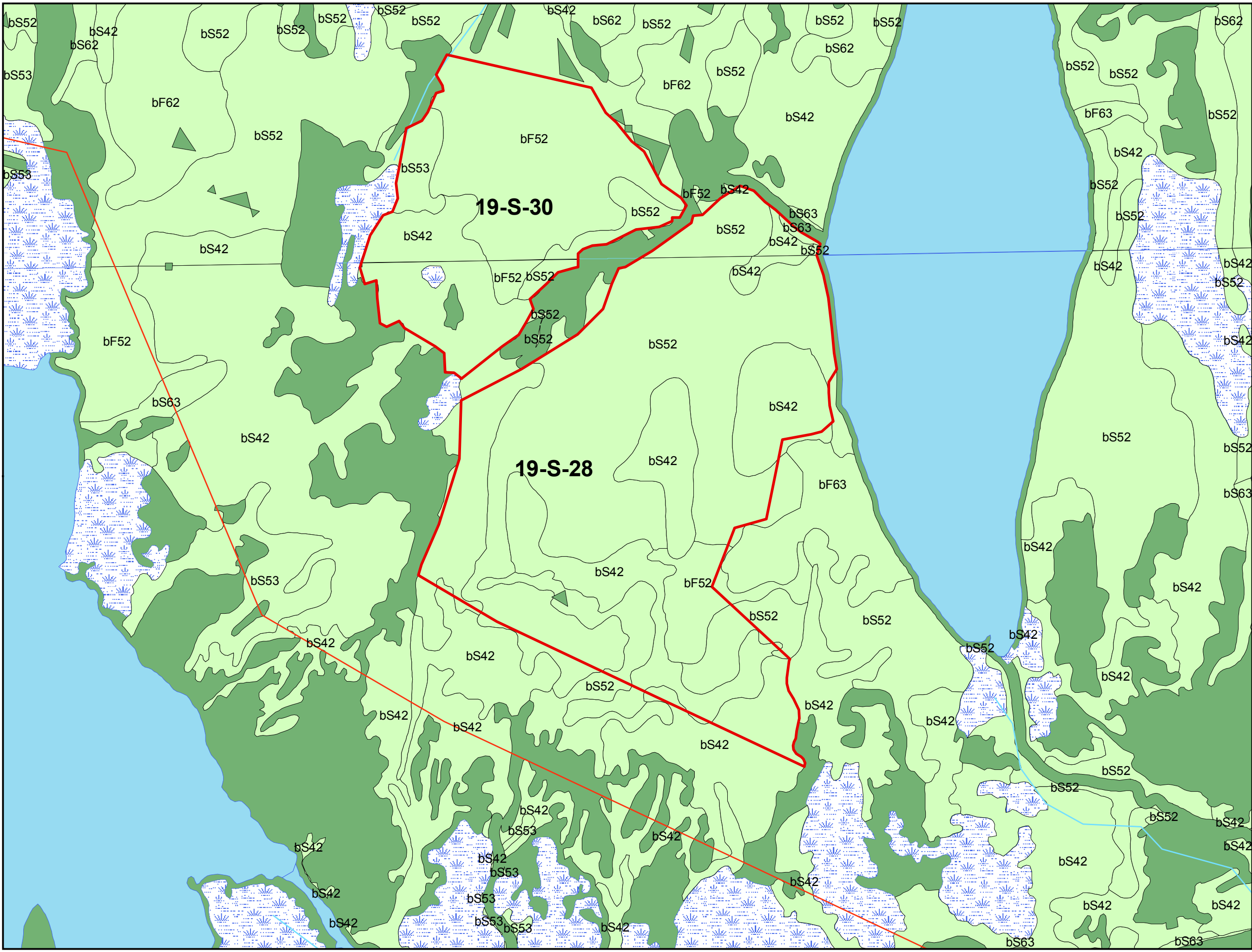
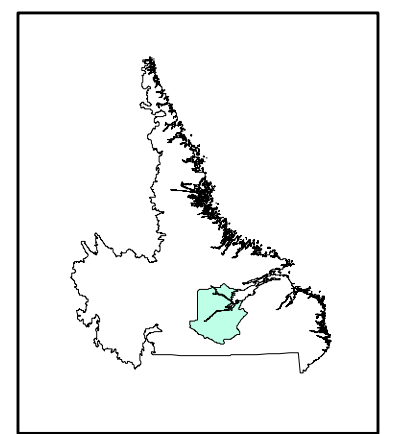
Legend

- Streams
- Proposed Roads
- Forest Access Roads
- Highway
- Proposed Harvest Blocks
- Merchantable Timber
- Water
- Bog
- Forested

5 Year Operating Plan 2013 -2017
Proposed Harvest Block # 19-S-28
Net Commercial Area: 19-S-28= 182.38 ha
Merchantable Volume: = 24492.89 m3



Scale 1:12,500

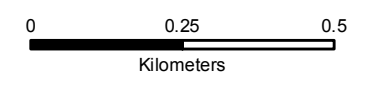


Map #68

Legend

- Streams
- Proposed Roads
- Forest Access Roads
- Highway
- Proposed Harvest Blocks
- Merchantable Timber
- Water
- Bog
- Forested

5 Year Operating Plan 2013 -2017
Proposed Harvest Block # 19-S-30
Net Commercial Area: 19-S-30= 58.13 ha
Merchantable Volume: = 8948.49 m3



Scale 1:12,500

