






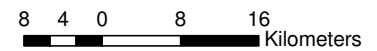
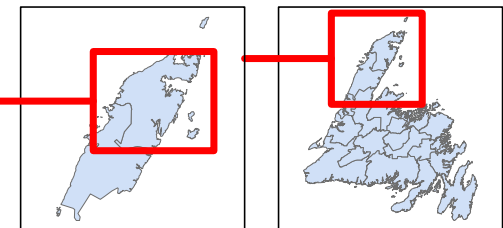


Plan Features

-  Proposed Roads
-  Proposed Commercial Operating Areas
-  Proposed Domestic Operating Areas

Basemap Features

-  Public Roads
-  Resource Roads
-  District Boundary
-  Streams



1:500,000

