

**Five Year Operating Plan : 2015 - 2019  
Commercial Harvest  
Plan Map**

**Planning Zone : Labrador  
FMD : 20**

**Operating Area Number : CC20001  
Name : Cartwright**

**For block information and statistics,  
refer to Cover Page.**





**Plan Features**

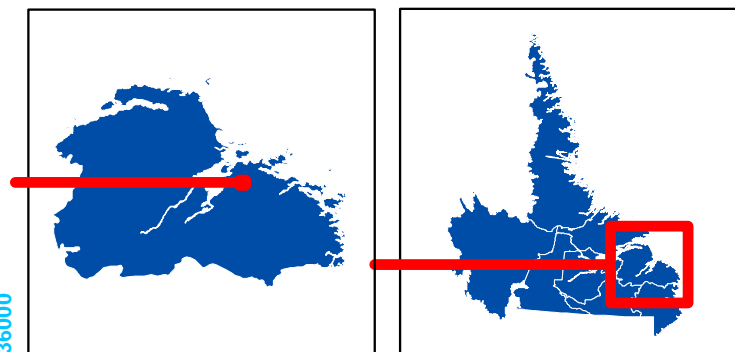
-  Proposed Roads
-  Domestic Harvest Area
-  Commercial Harvest Area
-  Harvestable

**Basemap Features**

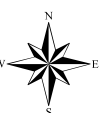
-  Public Roads
-  Resource Roads
-  Streams
-  Productive
-  Bogs
-  Water Bodies
-  Scrub

**Restrictions**

-  Caribou Habitat
-  Protected Water Supply
-  Regulatory
-  No Cut Buffer



1:15,000



20\_2015\_2019\_CC20001



**Five Year Operating Plan : 2015 - 2019  
Commercial Harvest  
Plan Map**

Planning Zone : Labrador  
FMD : 20

Operating Area Number : CC200010  
Name : Cartwright

For block information and statistics,  
refer to Cover Page.





**Plan Features**

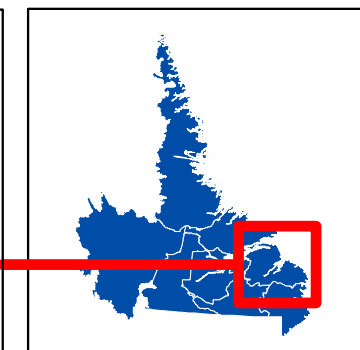
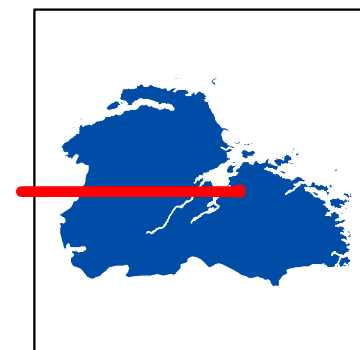
-  Proposed Roads
-  Domestic Harvest Area
-  Commercial Harvest Area
-  Harvestable

**Basemap Features**

-  Public Roads
-  Resource Roads
-  Streams
-  Productive
-  Bogs
-  Water Bodies
-  Scrub

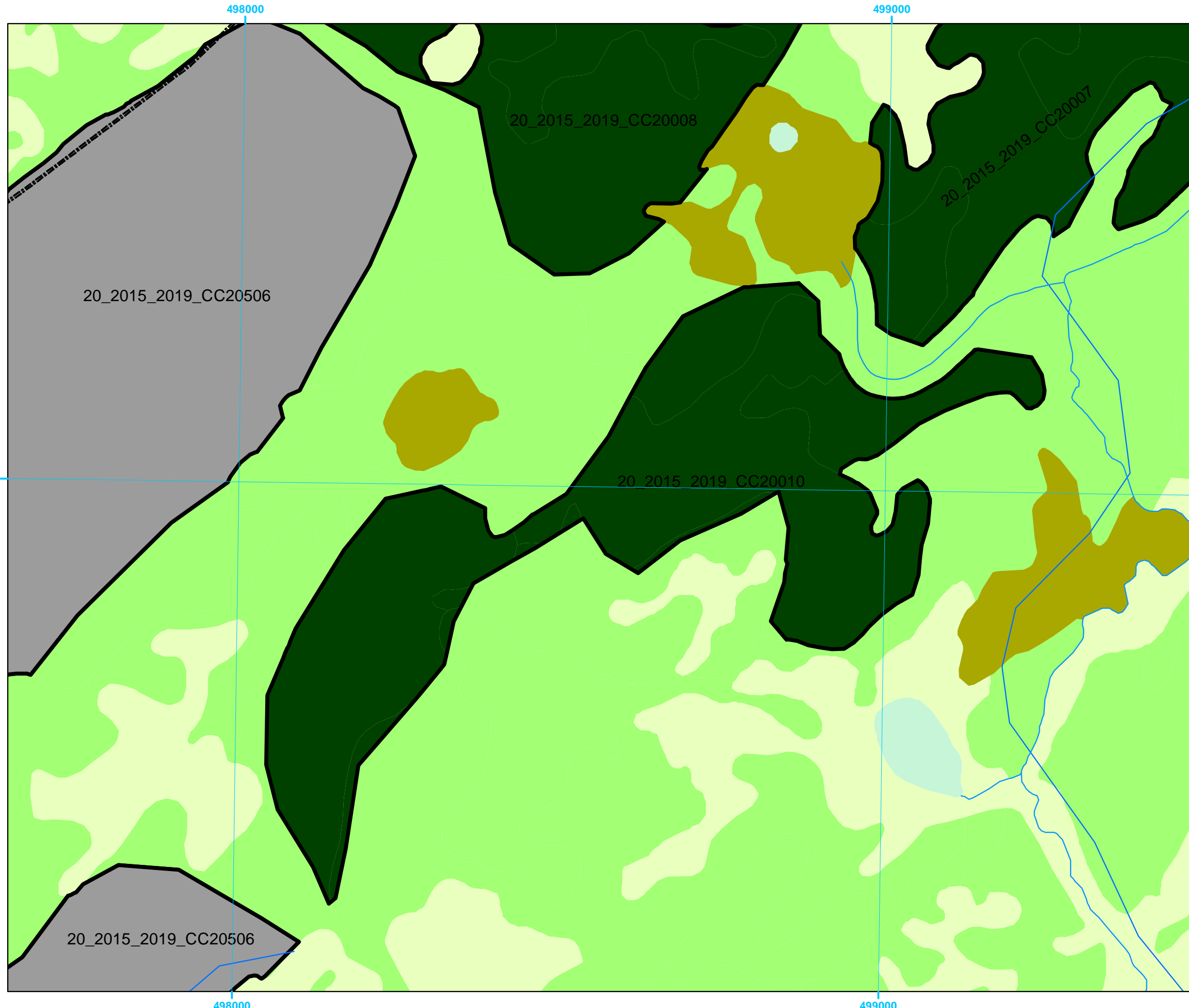
**Restrictions**

-  Caribou Habitat
-  ProtectedWaterSupply
-  Regulatory
-  No Cut Buffer



0 0.05 0.1 0.2  
Kilometers

1:6,000



Five Year Operating Plan : 2015 - 2019  
Commercial Harvest  
Plan Map

Planning Zone : Labrador  
FMD : 20

Operating Area Number : CC200013  
Name : Cartwright

For block information and statistics,  
refer to Cover Page.





Plan Features

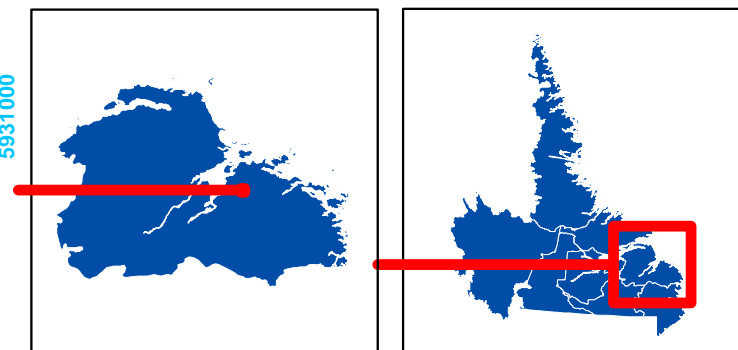
-  Proposed Roads
-  Domestic Harvest Area
-  Commercial Harvest Area
-  Harvestable

Basemap Features

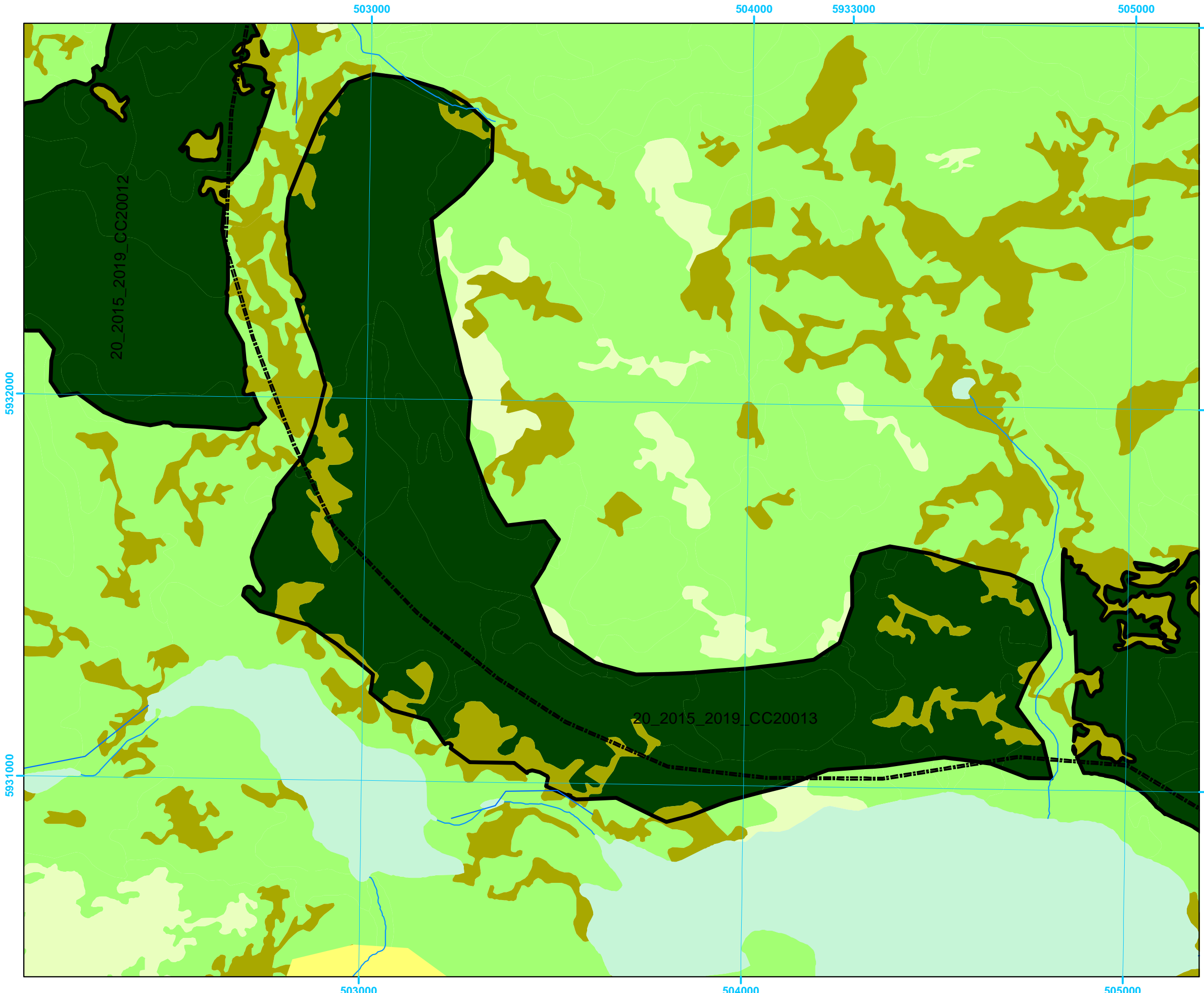
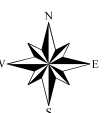
-  Public Roads
-  Resource Roads
-  Streams
-  Productive
-  Bogs
-  Water Bodies
-  Scrub

Restrictions

-  Caribou Habitat
-  Protected Water Supply
-  Regulatory
-  No Cut Buffer



1:10,000







**Five Year Operating Plan : 2015 - 2019  
Commercial Harvest  
Plan Map**

**Planning Zone : Labrador  
FMD : 20**

**Operating Area Number : CC200014  
Name : Cartwright**

**For block information and statistics,  
refer to Cover Page.**





**Plan Features**

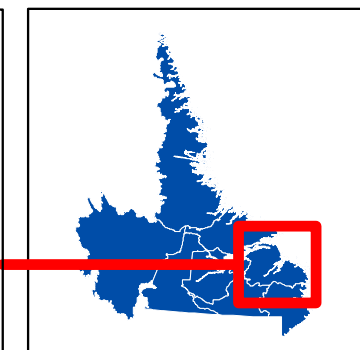
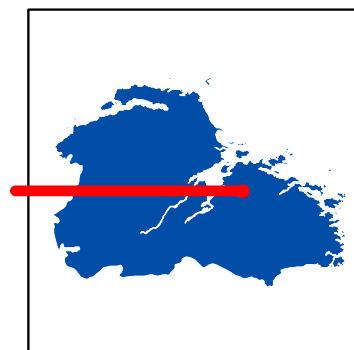
-  Proposed Roads
-  Domestic Harvest Area
-  Commercial Harvest Area
-  Harvestable

**Basemap Features**

-  Public Roads
-  Resource Roads
-  Streams
-  Productive
-  Bogs
-  Water Bodies
-  Scrub

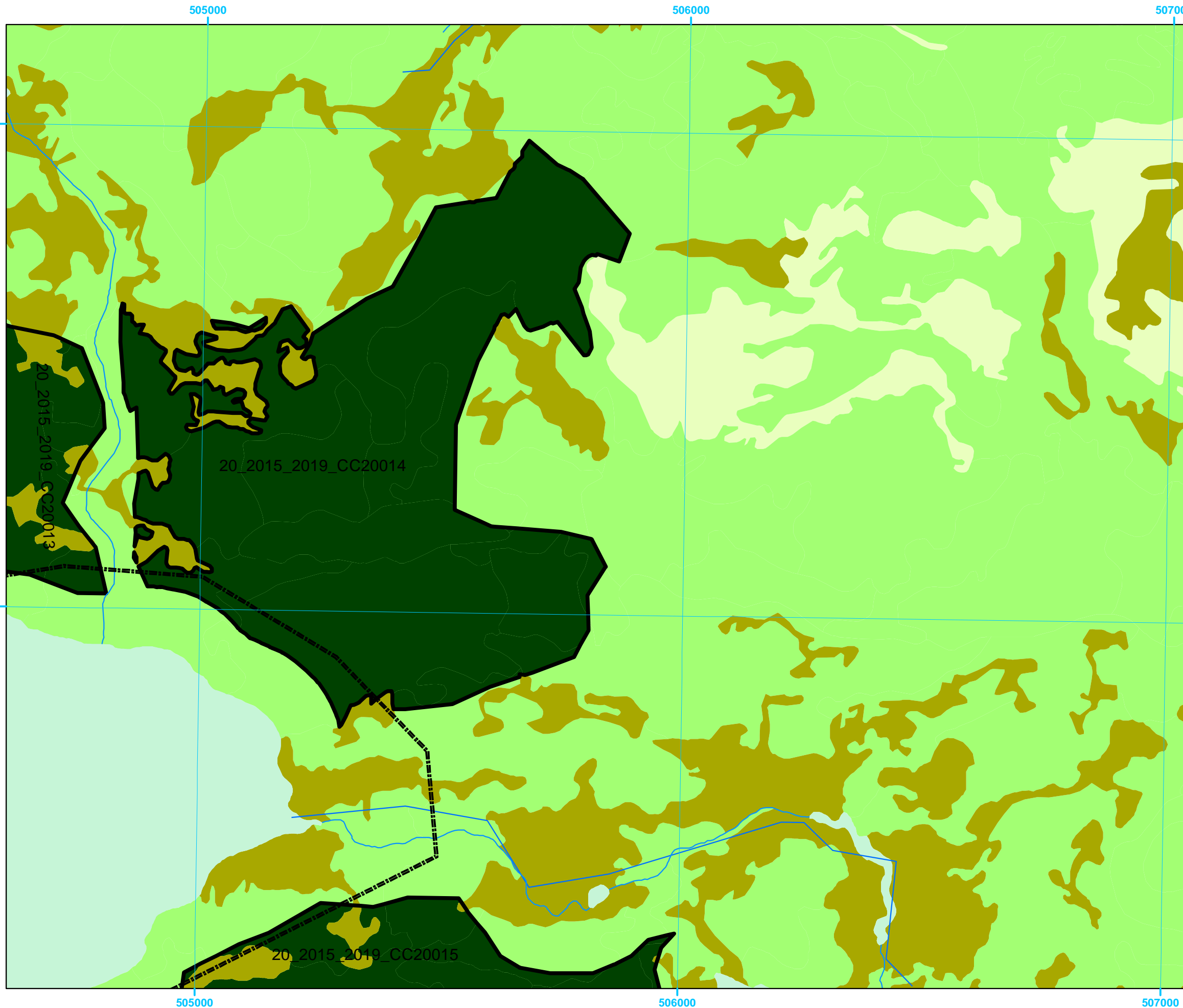
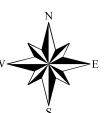
**Restrictions**

-  Caribou Habitat
-  ProtectedWaterSupply
-  Regulatory
-  No Cut Buffer



0 0.075 0.15 0.3  
Kilometers

1:8,000



Five Year Operating Plan : 2015 - 2019  
Commercial Harvest  
Plan Map

Planning Zone : Labrador  
FMD : 20

Operating Area Number : CC200015  
Name : Cartwright

For block information and statistics,  
refer to Cover Page.

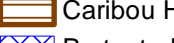
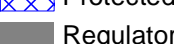
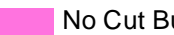

Plan Features

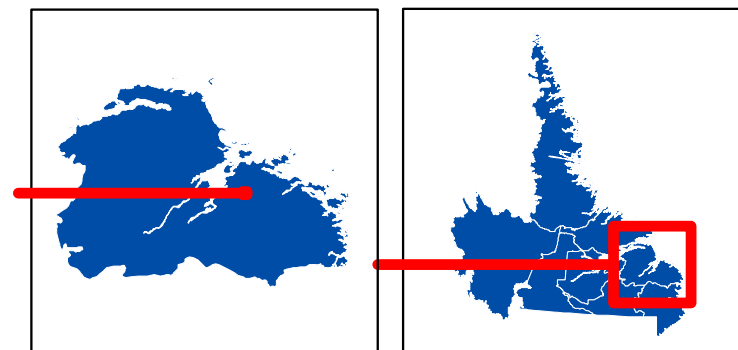
-  Proposed Roads
-  Domestic Harvest Area
-  Commercial Harvest Area
-  Harvestable

Basemap Features

-  Public Roads
-  Resource Roads
-  Streams
-  Productive
-  Bogs
-  Water Bodies
-  Scrub

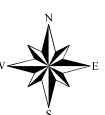
Restrictions

-  Caribou Habitat
-  ProtectedWaterSupply
-  Regulatory
-  No Cut Buffer



0 0.1 0.2 0.4  
Kilometers

1:10,000



20\_2015\_2019\_CC200015

# Five Year Operating Plan : 2015 - 2019 Commercial Harvest Plan Map

Planning Zone : Labrador  
FMD : 20

Operating Area Number : CC200016  
Name : Cartwright

For block information and statistics,  
refer to Cover Page.





## Plan Features

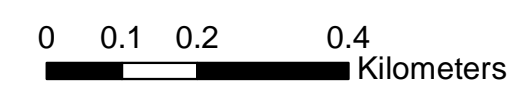
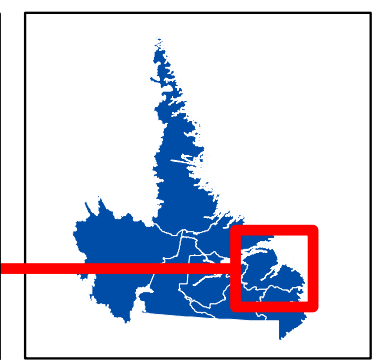
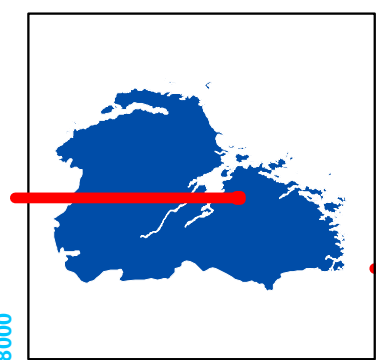
-  Proposed Roads
-  Domestic Harvest Area
-  Commercial Harvest Area
-  Harvestable

## Basemap Features

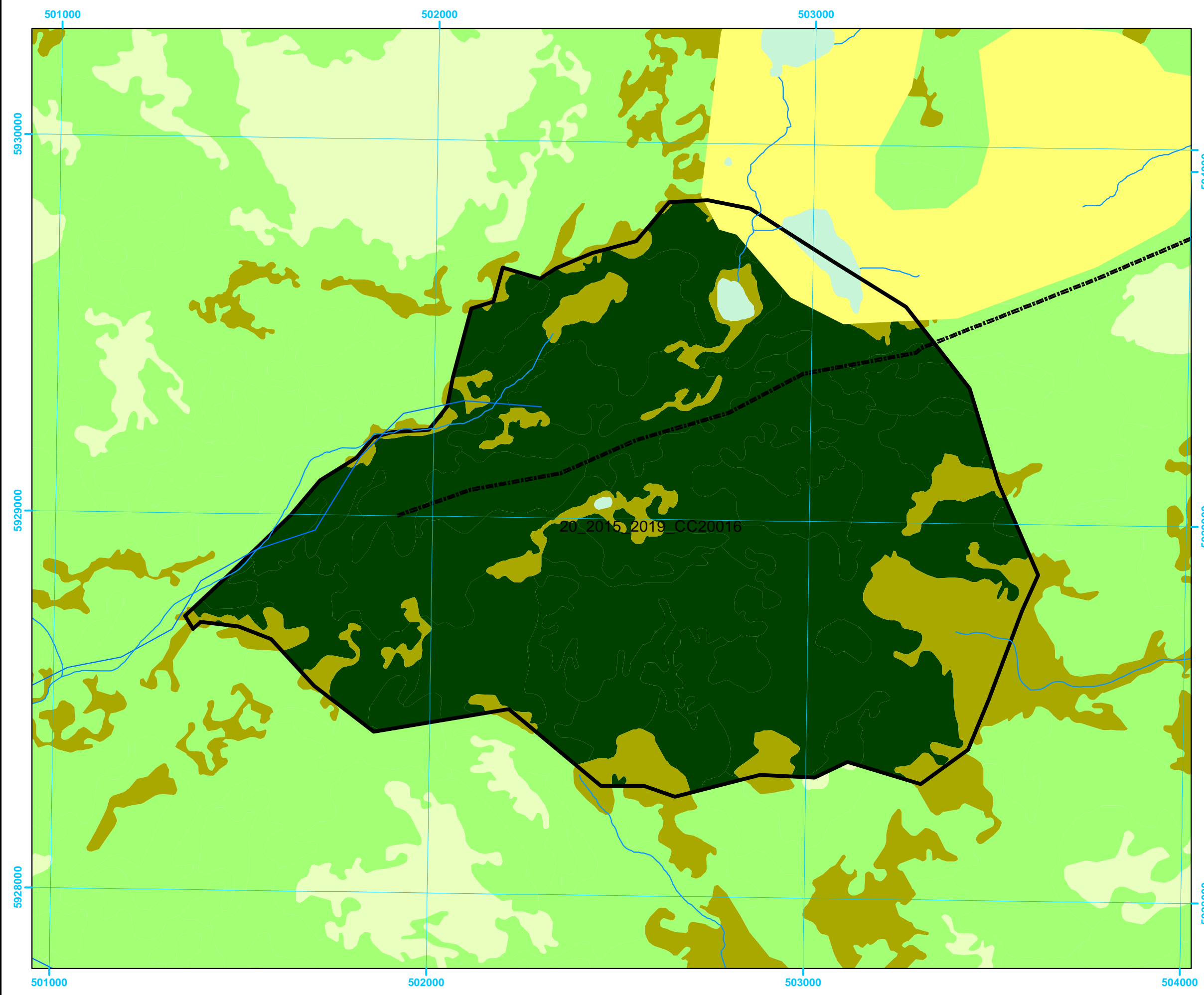
-  Public Roads
-  Resource Roads
-  Streams
-  Productive
-  Bogs
-  Water Bodies
-  Scrub

## Restrictions

-  Caribou Habitat
-  Protected Water Supply
-  Regulatory
-  No Cut Buffer



1:10,000






**Five Year Operating Plan : 2015 - 2019  
Commercial Harvest  
Plan Map**

Planning Zone : Labrador  
FMD : 20

Operating Area Number : CC20002  
Name : Cartwright

For block information and statistics,  
refer to Cover Page.





**Plan Features**

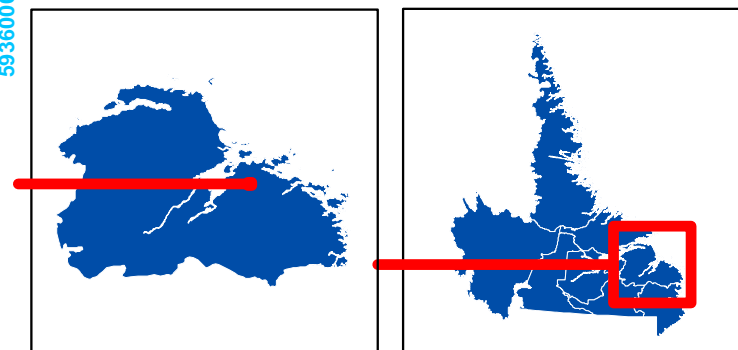
-  Proposed Roads
-  Domestic Harvest Area
-  Commercial Harvest Area
-  Harvestable

**Basemap Features**

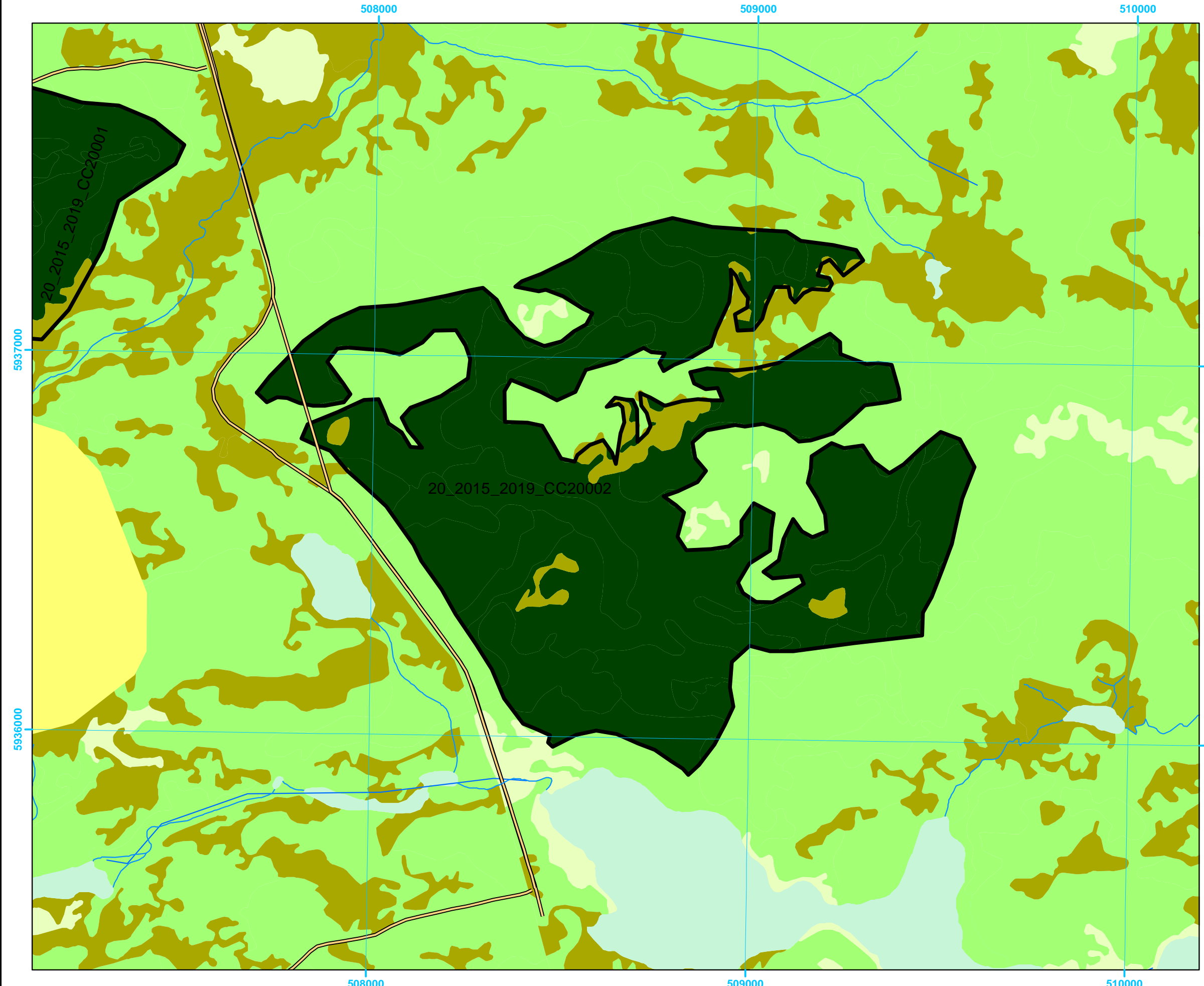
-  Public Roads
-  Resource Roads
-  Streams
-  Productive
-  Bogs
-  Water Bodies
-  Scrub

**Restrictions**

-  Caribou Habitat
-  Protected Water Supply
-  Regulatory
-  No Cut Buffer



1:10,000



**Five Year Operating Plan : 2015 - 2019  
Commercial Harvest  
Plan Map**

Planning Zone : Labrador  
FMD : 20

Operating Area Number : CC20003  
Name : Cartwright

For block information and statistics,  
refer to Cover Page.





**Plan Features**

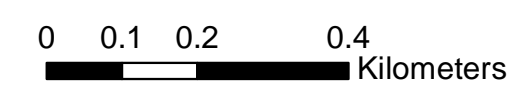
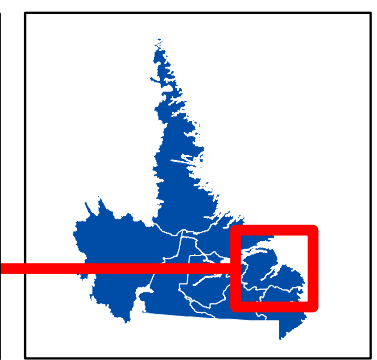
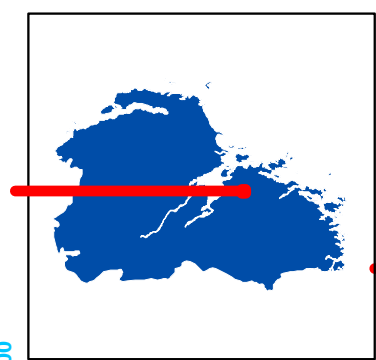
-  Proposed Roads
-  Domestic Harvest Area
-  Commercial Harvest Area
-  Harvestable

**Basemap Features**

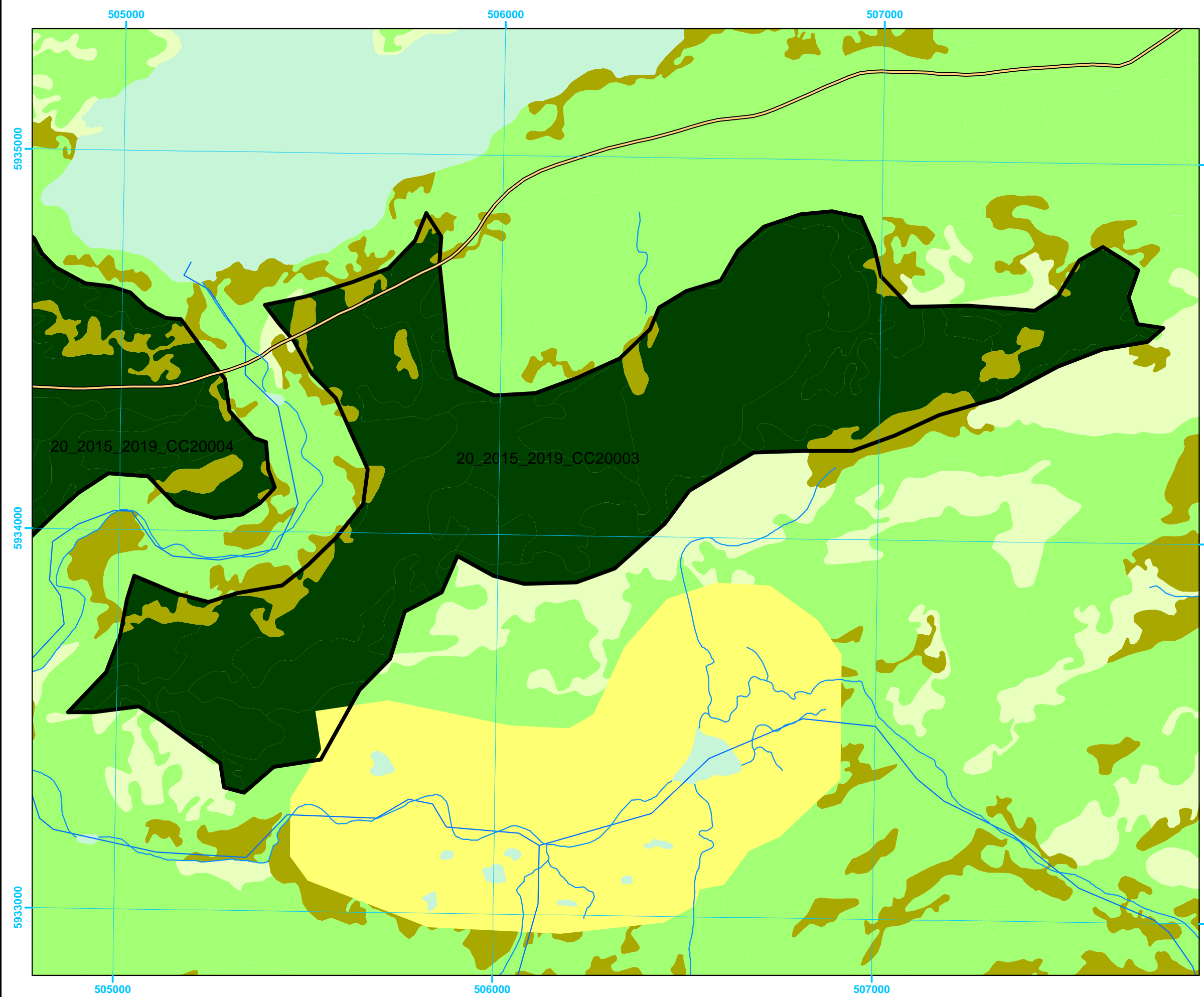
-  Public Roads
-  Resource Roads
-  Streams
-  Productive
-  Bogs
-  Water Bodies
-  Scrub

**Restrictions**

-  Caribou Habitat
-  ProtectedWaterSupply
-  Regulatory
-  No Cut Buffer



1:10,000





**Five Year Operating Plan : 2015 - 2019  
Commercial Harvest  
Plan Map**

**Planning Zone : Labrador  
FMD : 20**

**Operating Area Number : CC20004, CC20005  
Name : Cartwright**

**For block information and statistics,  
refer to Cover Page.**





**Plan Features**

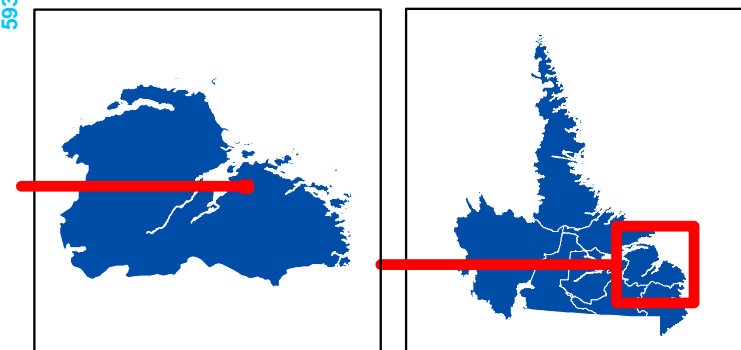
-  Proposed Roads
-  Domestic Harvest Area
-  Commercial Harvest Area
-  Harvestable

**Basemap Features**

-  Public Roads
-  Resource Roads
-  Streams
-  Productive
-  Bogs
-  Water Bodies
-  Scrub

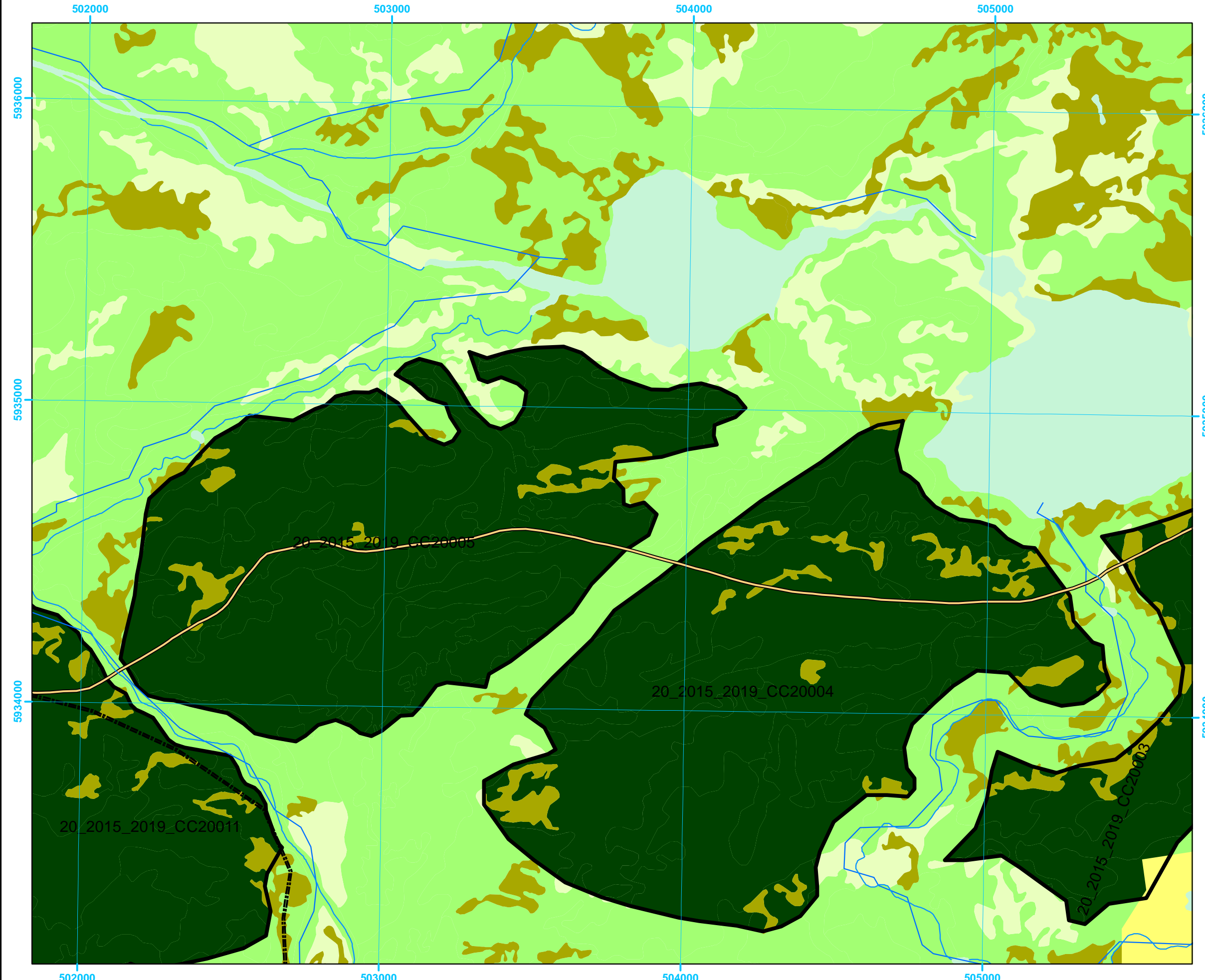
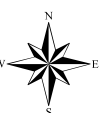
**Restrictions**

-  Caribou Habitat
-  Protected Water Supply
-  Regulatory
-  No Cut Buffer



0 0.125 0.25 0.5  
Kilometers

1:12,500



**Five Year Operating Plan : 2015 - 2019  
Commercial Harvest  
Plan Map**

**Planning Zone : Labrador  
FMD : 20**

**Operating Area Number : CC20006, CC200011,  
CC200012**

**Name : Cartwright**

**For block information and statistics,  
refer to Cover Page.**





**Plan Features**

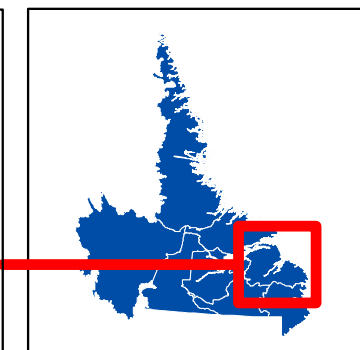
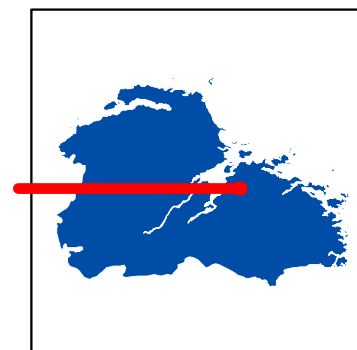
-  Proposed Roads
-  Domestic Harvest Area
-  Commercial Harvest Area
-  Harvestable

**Basemap Features**

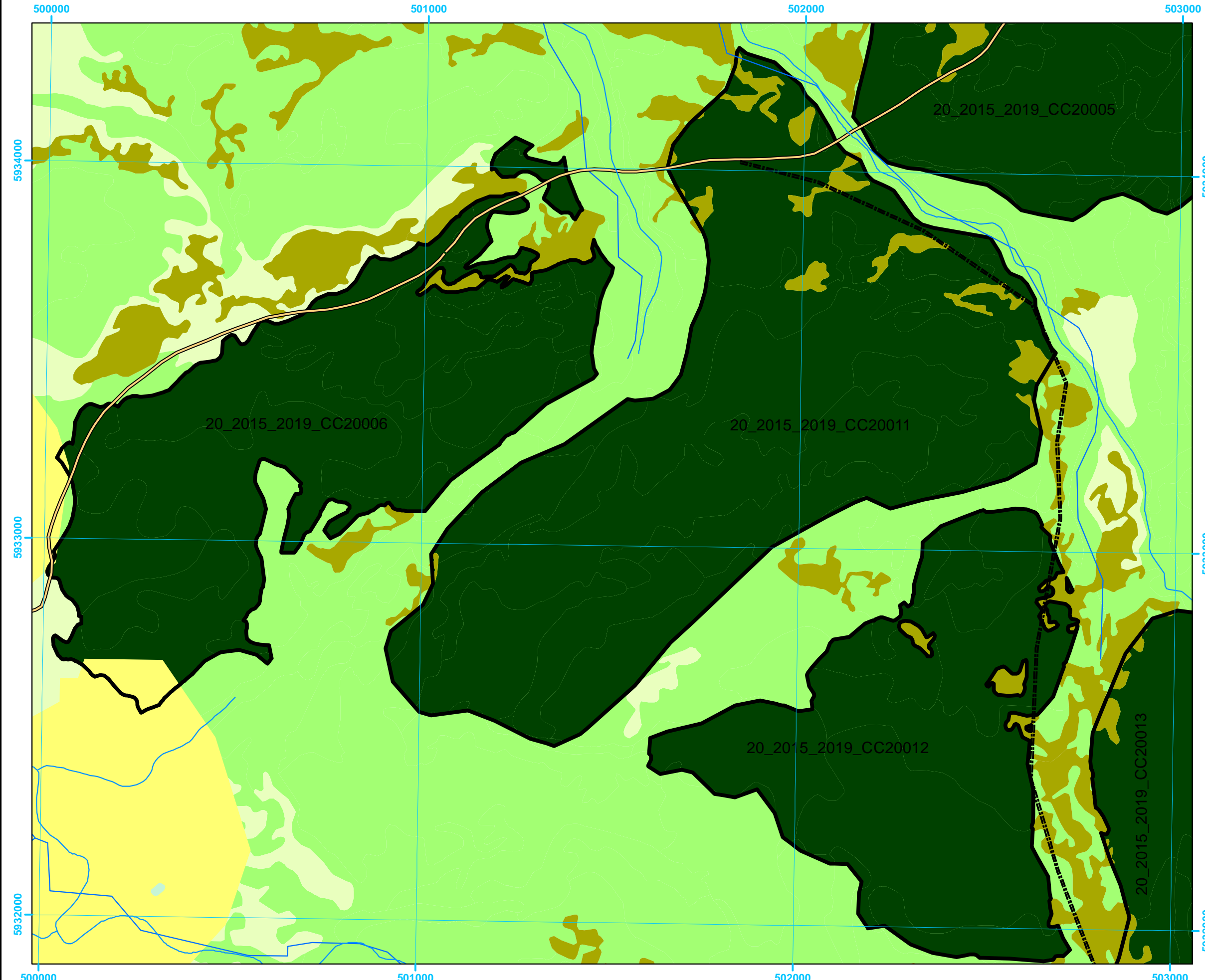
-  Public Roads
-  Resource Roads
-  Streams
-  Productive
-  Bogs
-  Water Bodies
-  Scrub

**Restrictions**

-  Caribou Habitat
-  Protected Water Supply
-  Regulatory
-  No Cut Buffer



1:10,000






**Five Year Operating Plan : 2015 - 2019  
Commercial Harvest  
Plan Map**

Planning Zone : Labrador  
FMD : 20

Operating Area Number : CC20007, CC20008  
Name : Cartwright

For block information and statistics,  
refer to Cover Page.





**Plan Features**

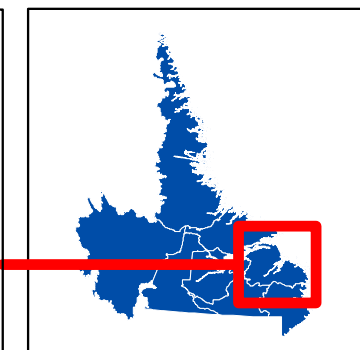
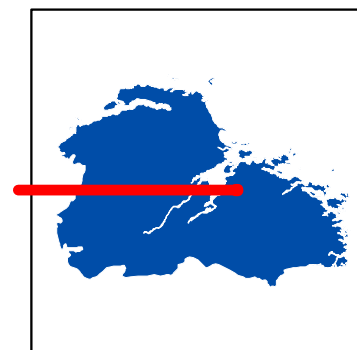
-  Proposed Roads
-  Domestic Harvest Area
-  Commercial Harvest Area
-  Harvestable

**Basemap Features**

-  Public Roads
-  Resource Roads
-  Streams
-  Productive
-  Bogs
-  Water Bodies
-  Scrub

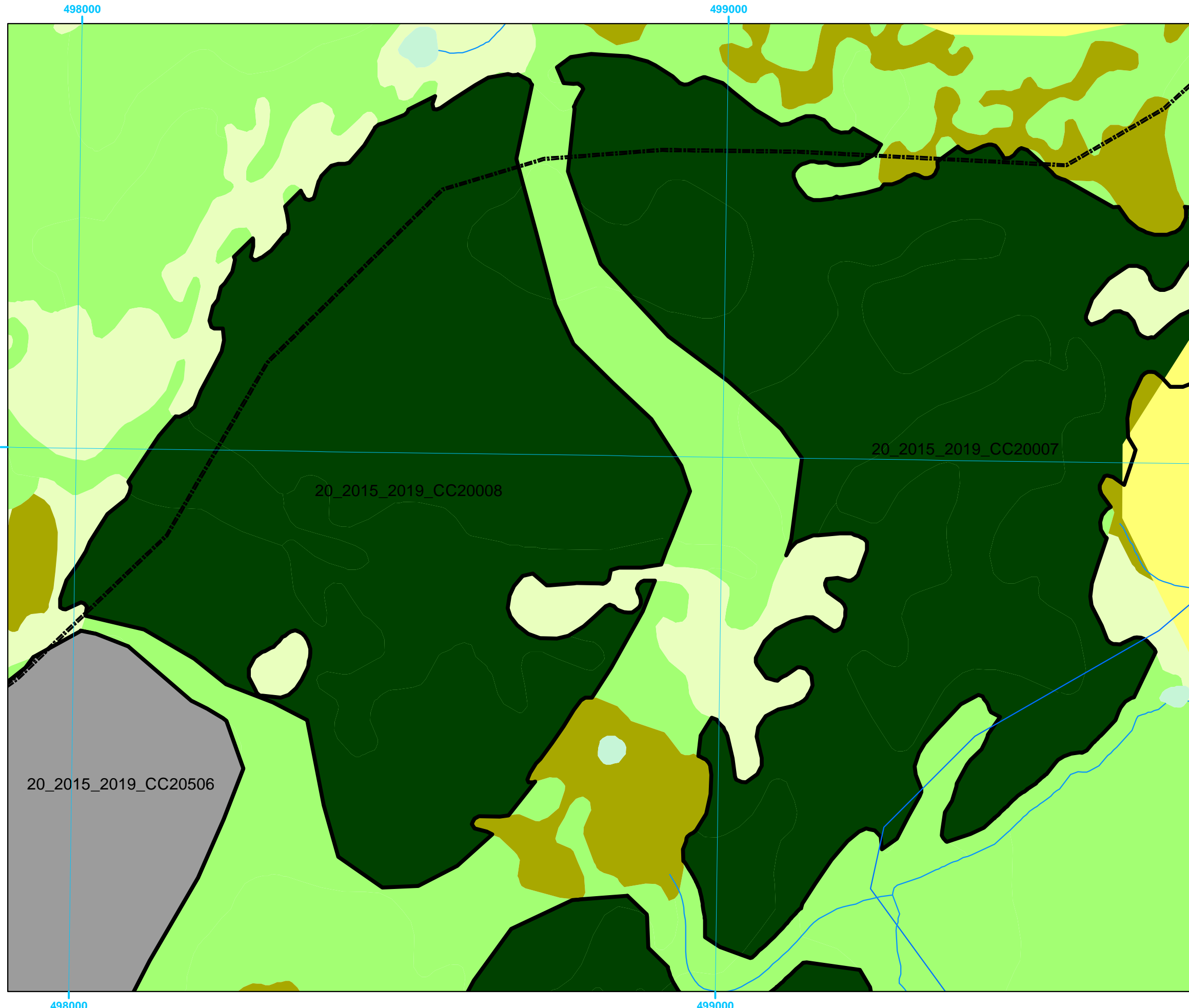
**Restrictions**

-  Caribou Habitat
-  Protected Water Supply
-  Regulatory
-  No Cut Buffer



0 0.05 0.1 0.2  
Kilometers

1:6,000



**Five Year Operating Plan : 2015 - 2019  
Fire Priority Areas**

**Planning Zone : Labrador  
FMD : 20**

**Plan Features**

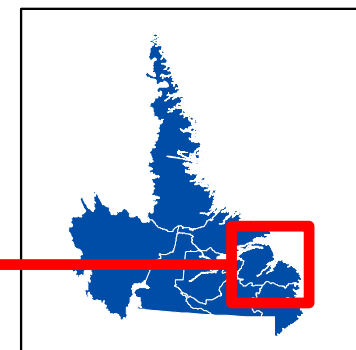
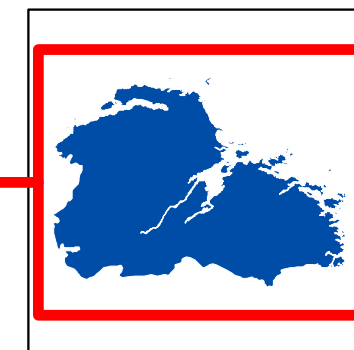
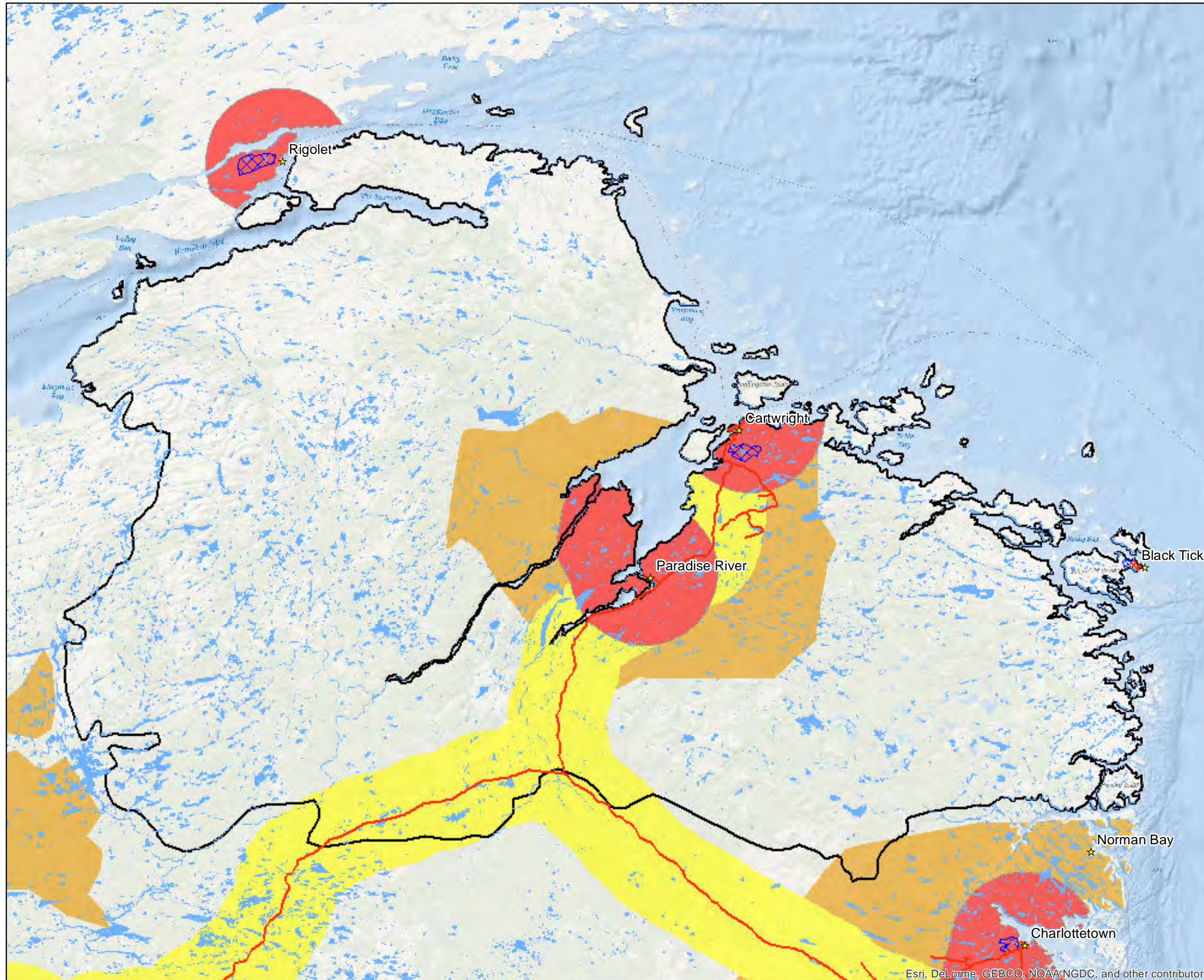
- ★ Communities
- District 20
- Priority Area 1
- Priority Area 2
- Priority Area 3
- Waterbodies

**Basemap Features**

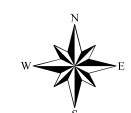
- Public Roads
- Resource Roads
- Streams
- Productive
- Bogs
- Water Bodies
- Scrub

**Restrictions**

- Caribou Habitat
- ProtectedWaterSupply
- Regulatory
- No Cut Buffer



0 5 10 20  
Kilometers



1:800,000

**Five Year Operating Plan : 2015 - 2019  
Commercial Harvest  
Plan Map**

**Planning Zone : Labrador  
FMD : 20**

**Operating Area Number :  
Name : Cartwright**

**For block information and statistics,  
refer to Cover Page.**





**Plan Features**

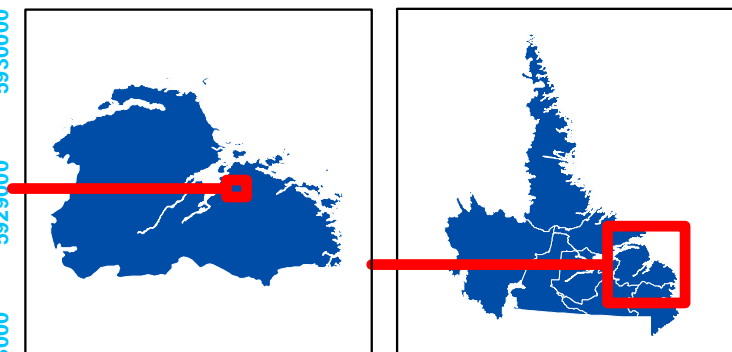
-  Proposed Roads
-  Domestic Harvest Area
-  Commercial Harvest Area
-  Harvestable

**Basemap Features**

-  Public Roads
-  Resource Roads
-  Streams
-  Productive
-  Bogs
-  Water Bodies
-  Scrub

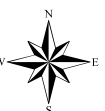
**Restrictions**

-  Caribou Habitat
-  Protected Water Supply
-  Regulatory
-  No Cut Buffer



0 0.5 1 2 Kilometers

1:50,000



**Five Year Operating Plan: 2015 - 2019**  
**Selective Commercial Area**

Planning Zone : Labrador  
FMD : 20

Operating Area Number :  
Name : Cartwright

For block information and statistics,  
refer to Cover Page.





**Plan Features**

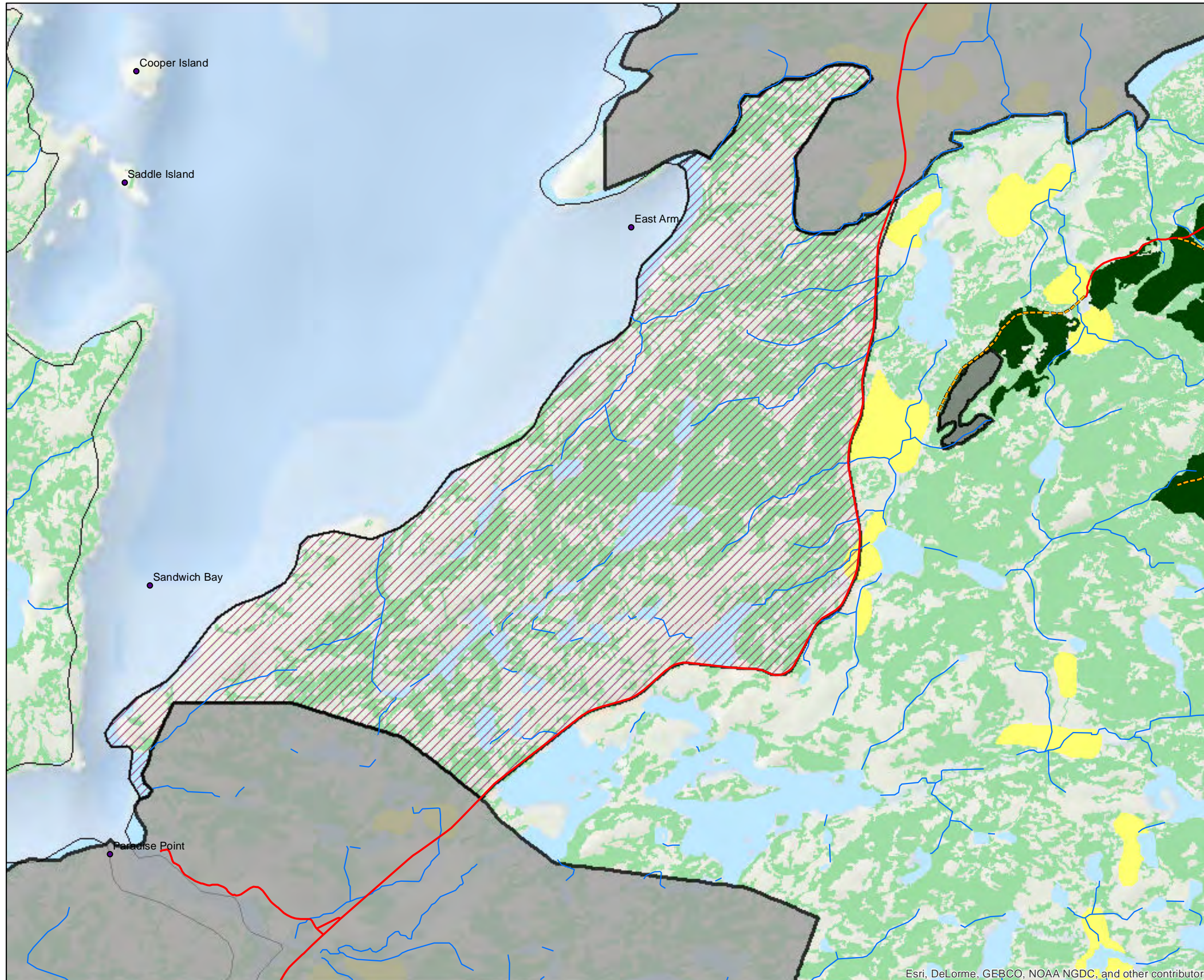
-  Proposed Roads
-  Proposed Silviculture
-  Domestic Area
-  Commercial Blocks
-  Selective Commercial Area

**Basemap Features**

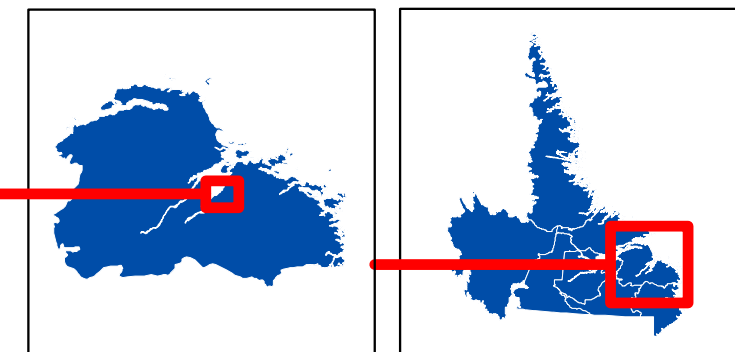
-  Public Roads
-  Resource Roads
-  Streams
-  Productive
-  Bogs
-  Water Bodies
-  Scrub

**Restrictions**

-  Caribou Habitat
-  Protected Water Supply
-  Regulatory
-  No Cut Buffer



Esri, DeLorme, GEBCO, NOAA NGDC, and other contributors



0 0.75 1.5 3  
Kilometers

1:80,000

Template Name: FYP\_Commercial\_Operating\_Area\_Amend.mxd

