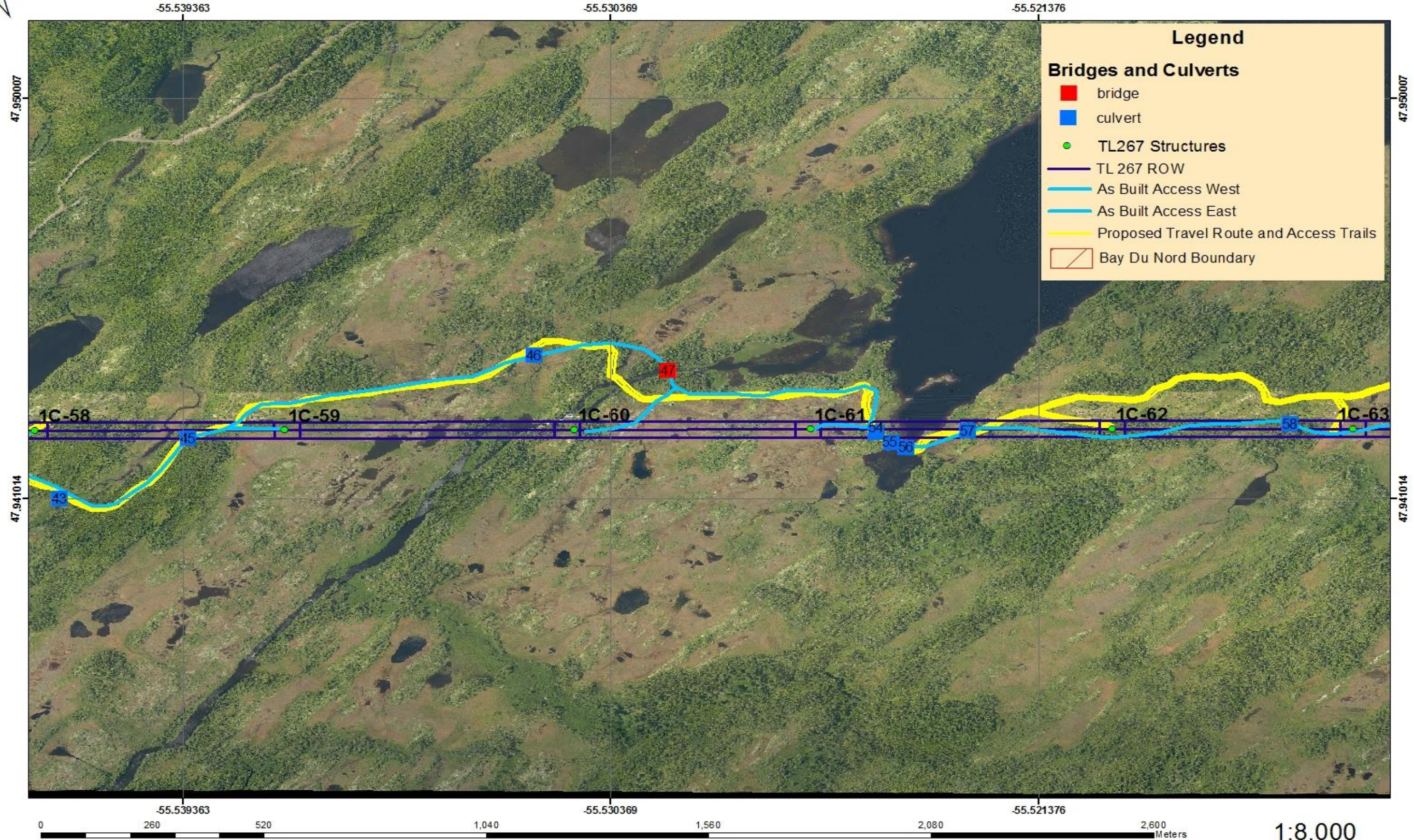


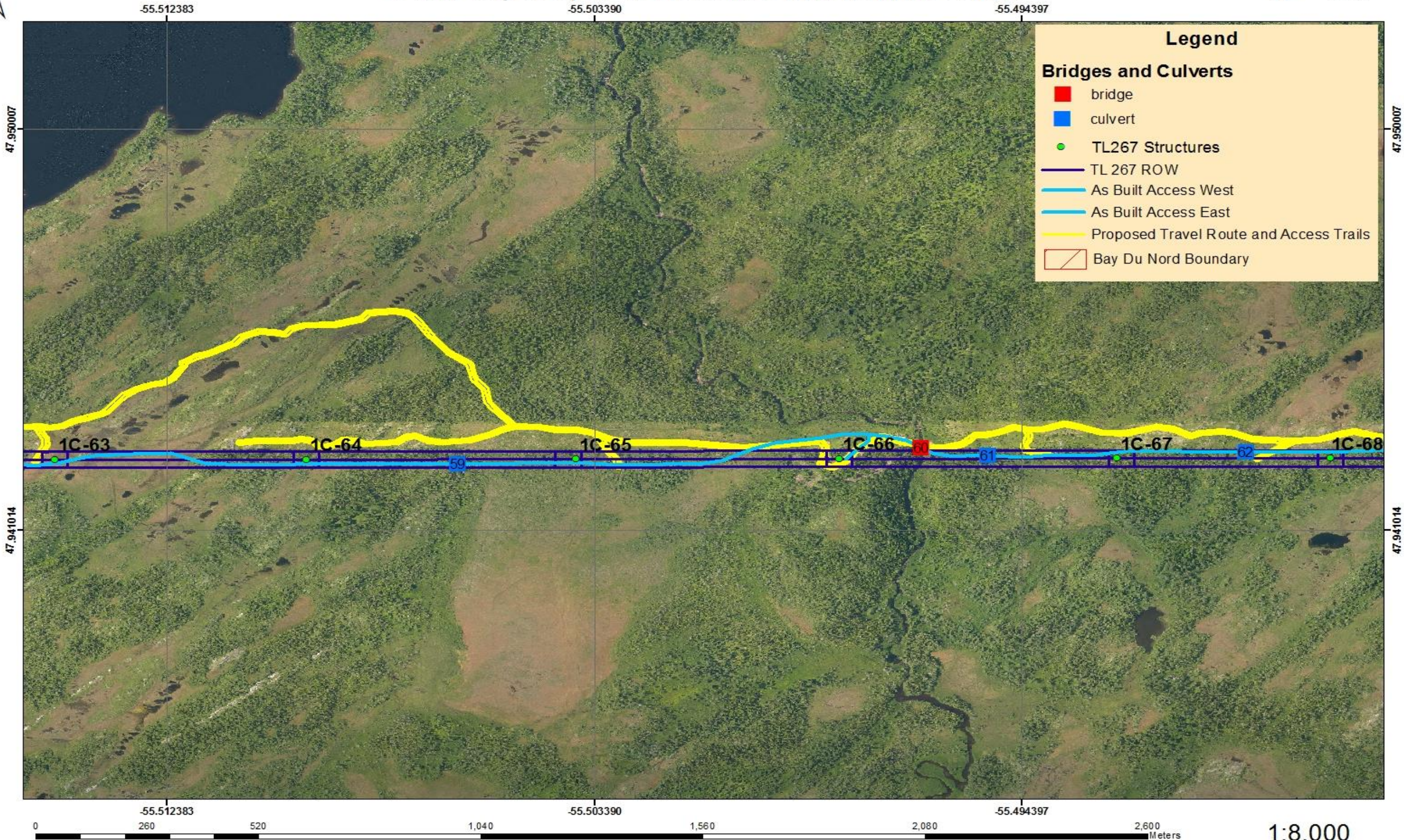


TL 267 Bay d'Espoir To Western Avalon Terminal Station



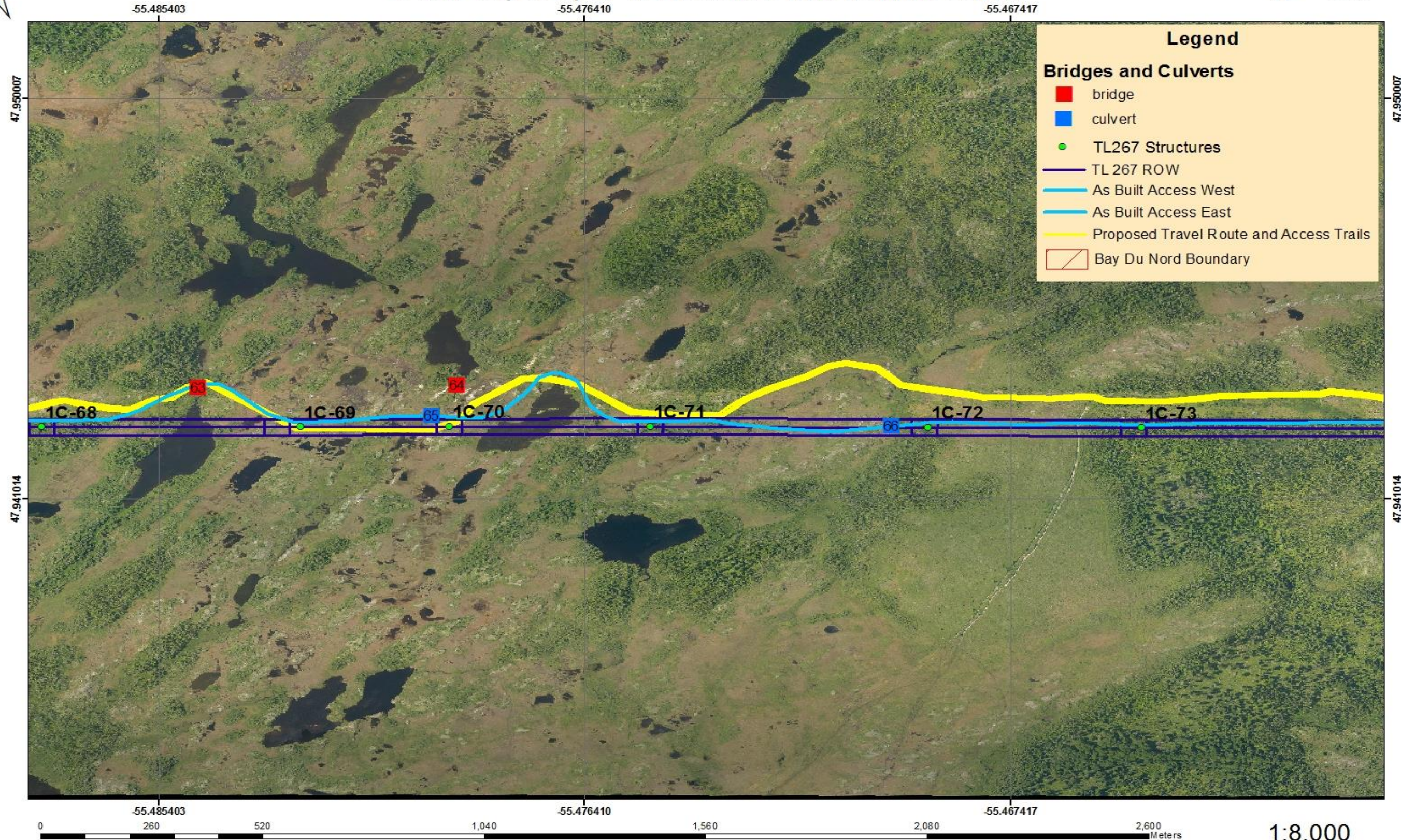


TL 267 Bay d'Espoir To Western Avalon Terminal Station





TL 267 Bay d'Espoir To Western Avalon Terminal Station





TL 267 Bay d'Espoir To Western Avalon Terminal Station



-55.458424

-55.449430

-55.440437

47.950007

47.950007

47.941014

47.941014

Legend

Bridges and Culverts

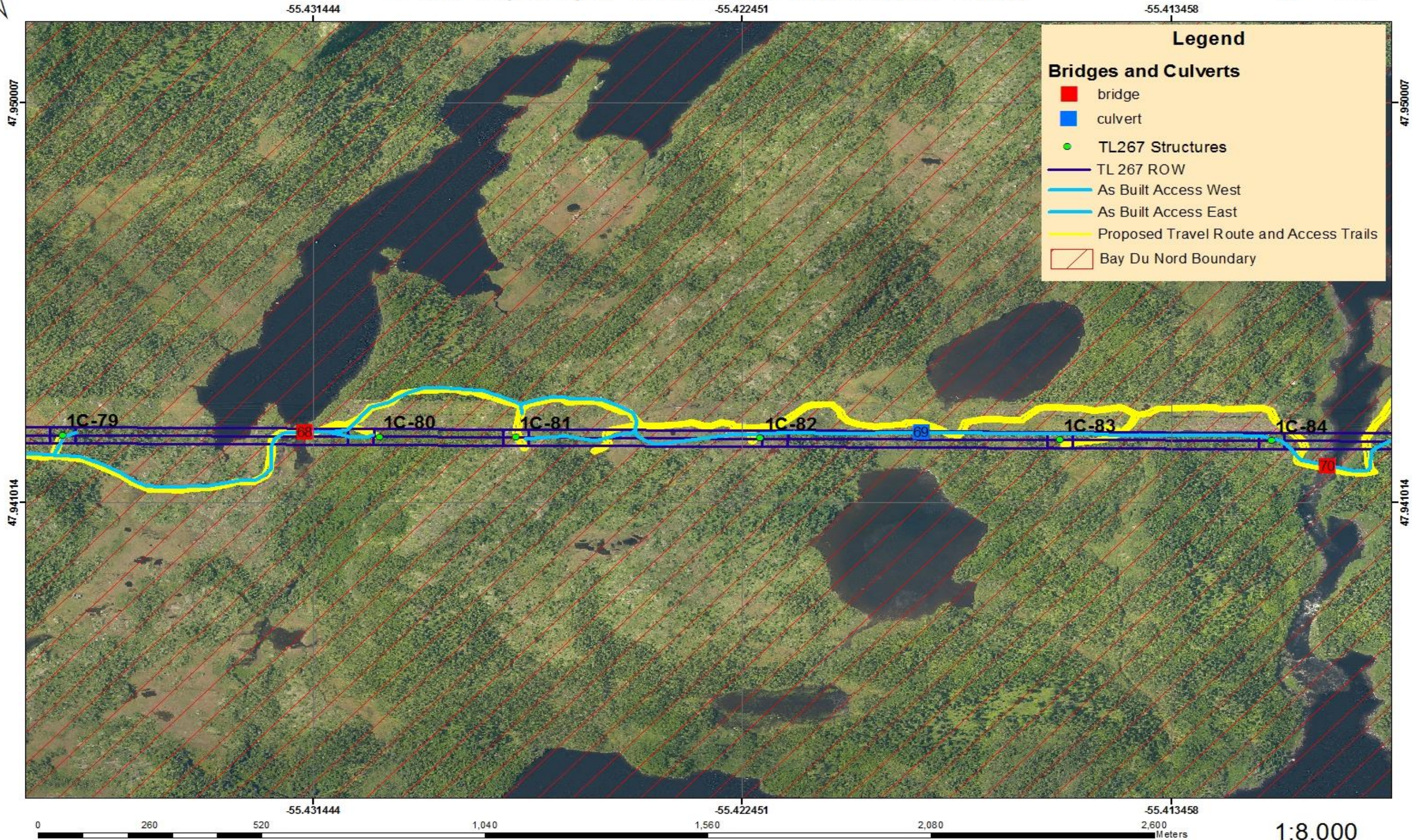
- bridge
- culvert
- TL267 Structures
- TL 267 ROW
- As Built Access West
- As Built Access East
- Proposed Travel Route and Access Trails
- Bay Du Nord Boundary



1:8,000



TL 267 Bay d'Espoir To Western Avalon Terminal Station





TL 267 Bay d'Espoir To Western Avalon Terminal Station



-55.404464

-55.395471

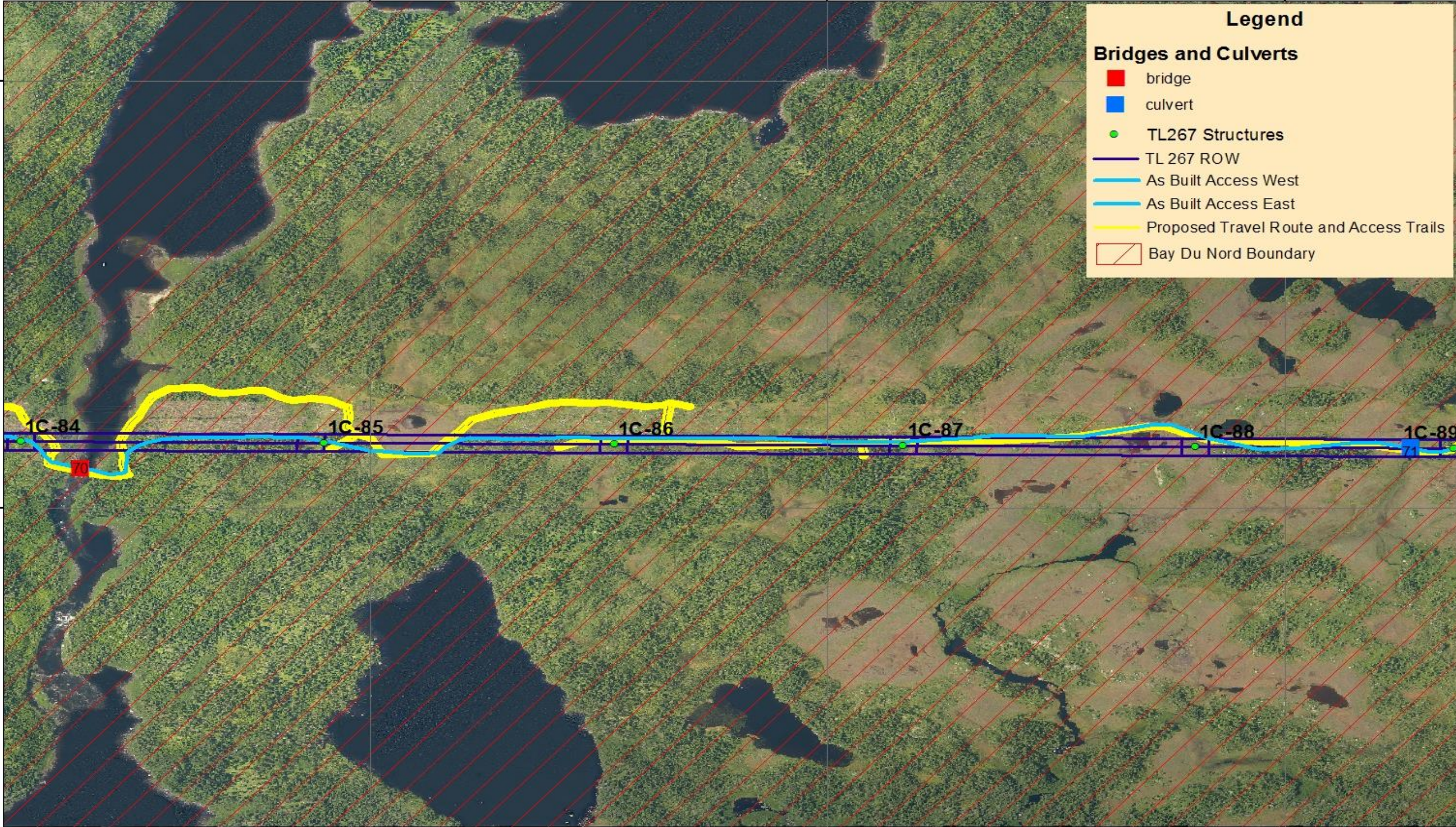
-55.386478

47.950007

47.950007

47.941014

47.941014



Legend

Bridges and Culverts

- bridge
- culvert

TL267 Structures

- TL267 Structures

TL 267 ROW

- As Built Access West
- As Built Access East
- Proposed Travel Route and Access Trails

Bay Du Nord Boundary



1:8,000



TL 267 Bay d'Espoir To Western Avalon Terminal Station



-55.377485

-55.368491

-55.359498



47.950007

47.950007

47.941014

47.941014

-55.377485

-55.368491

-55.359498

0 260 520 1,040 1,560 2,080 2,600 Meters

1:8,000

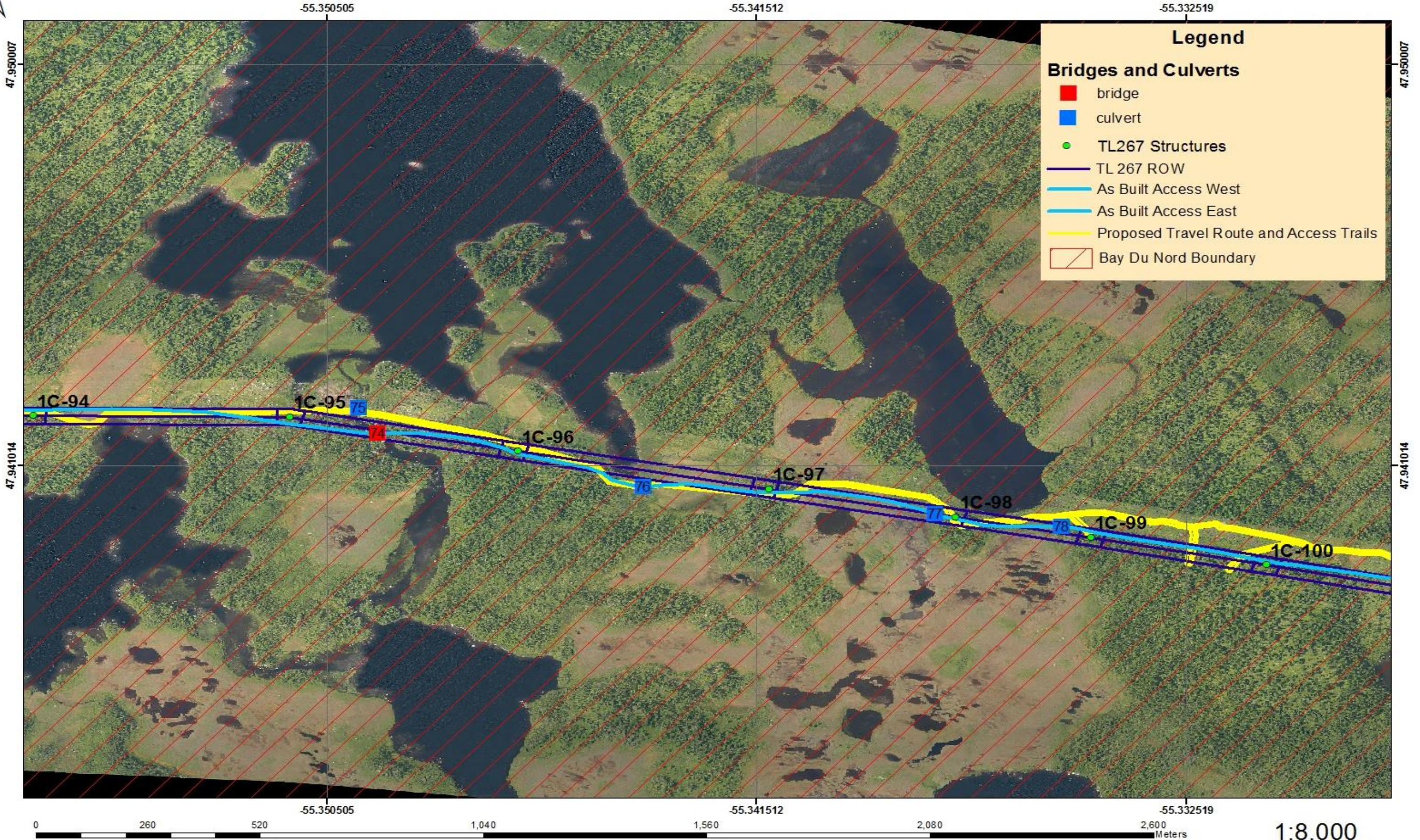
Legend

Bridges and Culverts

- bridge
- culvert
- TL267 Structures
- TL 267 ROW
- As Built Access West
- As Built Access East
- Proposed Travel Route and Access Trails
- Bay Du Nord Boundary



TL 267 Bay d'Espoir To Western Avalon Terminal Station





TL 267 Bay d'Espoir To Western Avalon Terminal Station



-55.323525

-55.314532

-55.305539



Legend

Bridges and Culverts

- bridge
- culvert
- TL267 Structures
- TL 267 ROW
- As Built Access West
- As Built Access East
- Proposed Travel Route and Access Trails
- Bay Du Nord Boundary

47.941014

47.941014

47.932020

47.932020

-55.323525

-55.314532

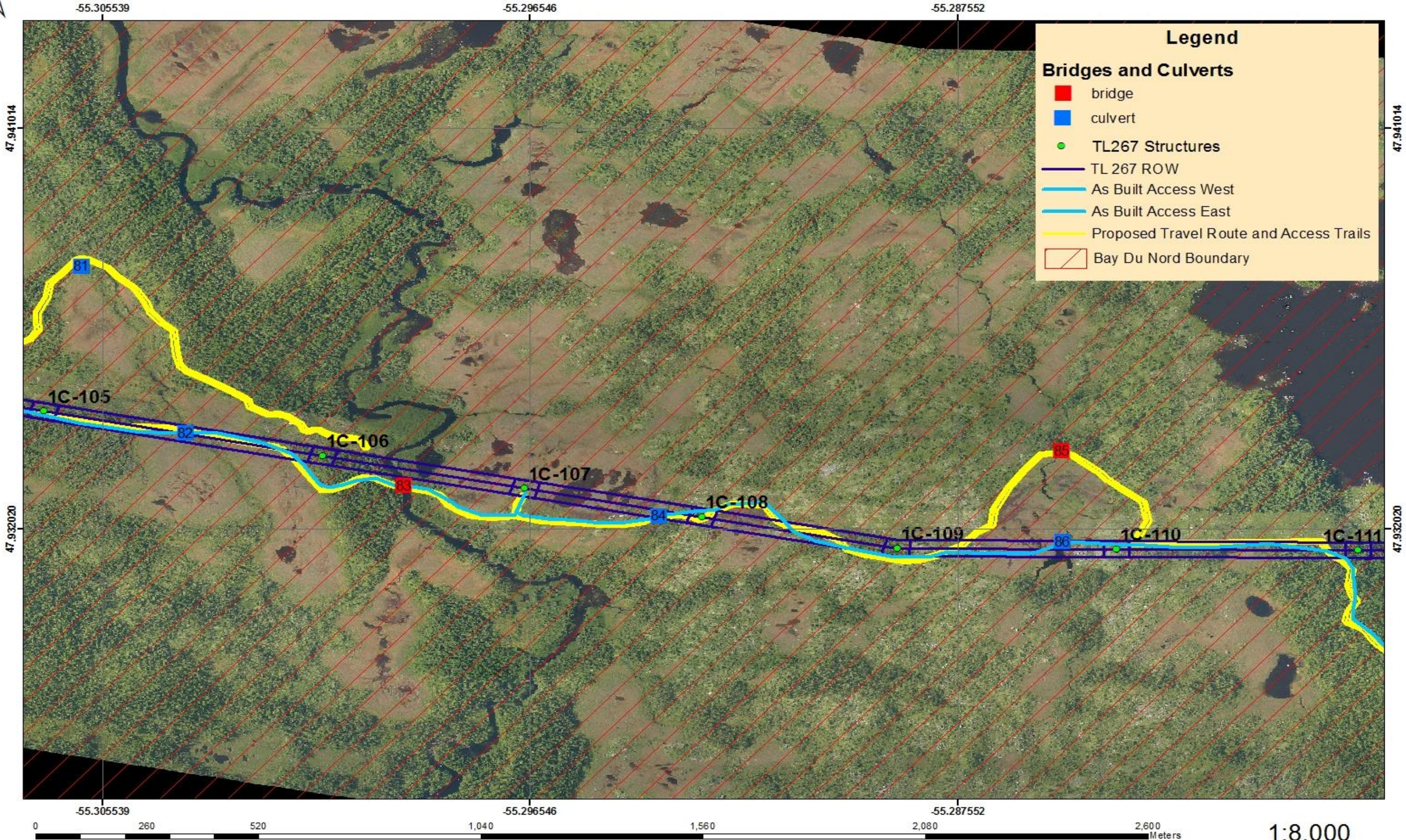
-55.305539



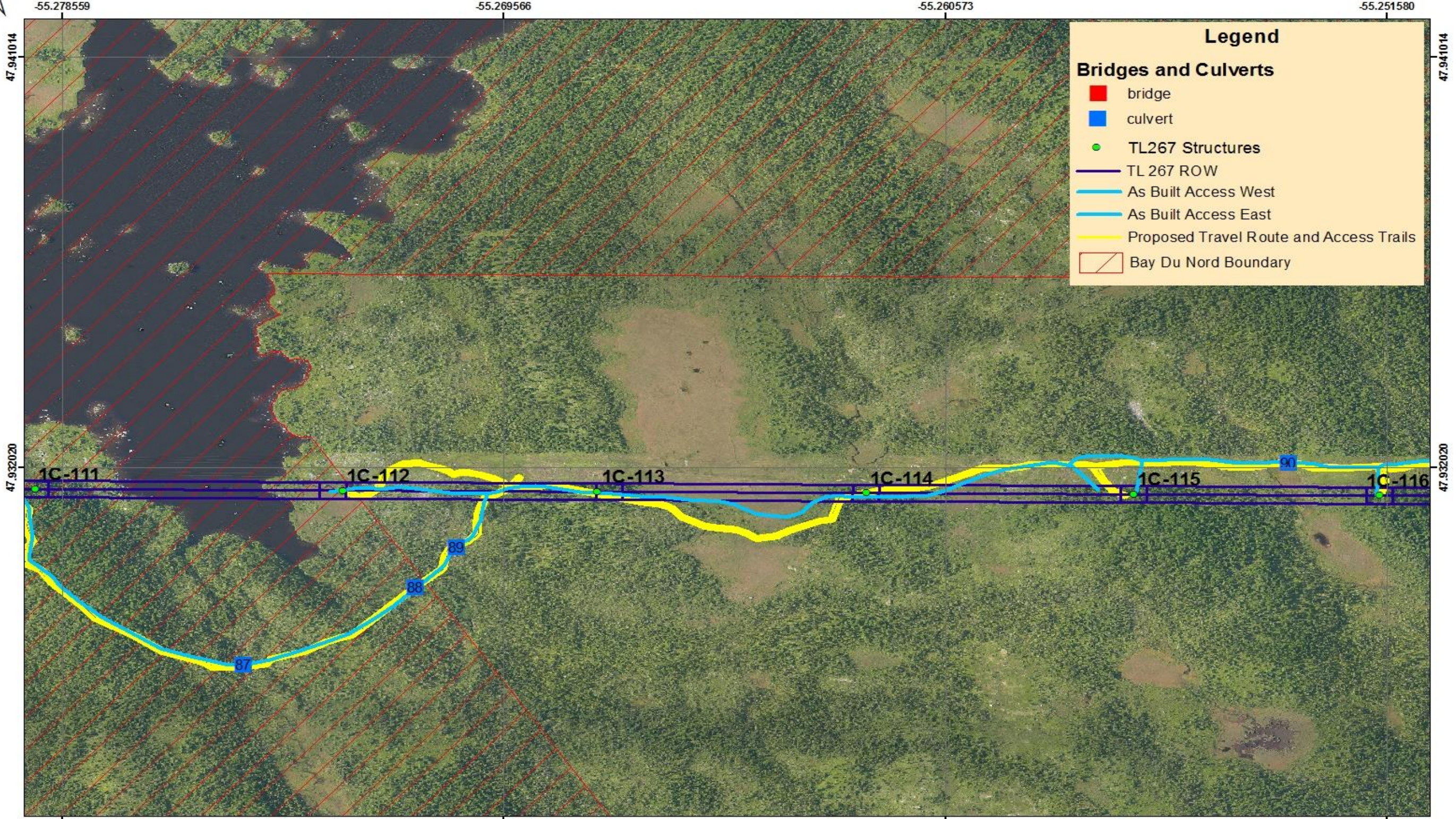
1:8,000



TL 267 Bay d'Espoir To Western Avalon Terminal Station




TL 267 Bay d'Espoir To Western Avalon Terminal Station



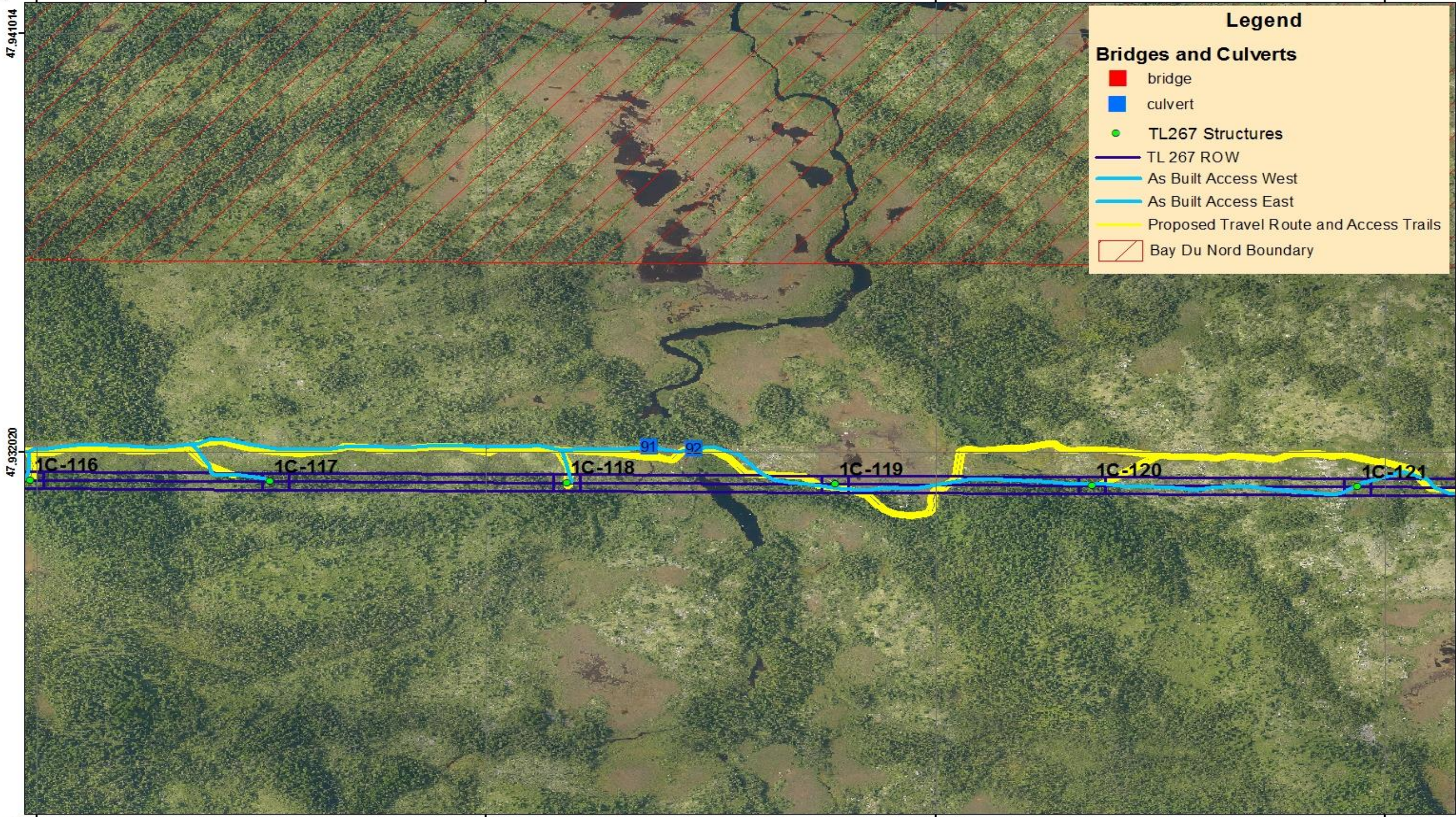
Legend

Bridges and Culverts

- bridge
- culvert
- TL267 Structures
- TL 267 ROW
- As Built Access West
- As Built Access East
- Proposed Travel Route and Access Trails
- Bay Du Nord Boundary



TL 267 Bay d'Espoir To Western Avalon Terminal Station



Legend

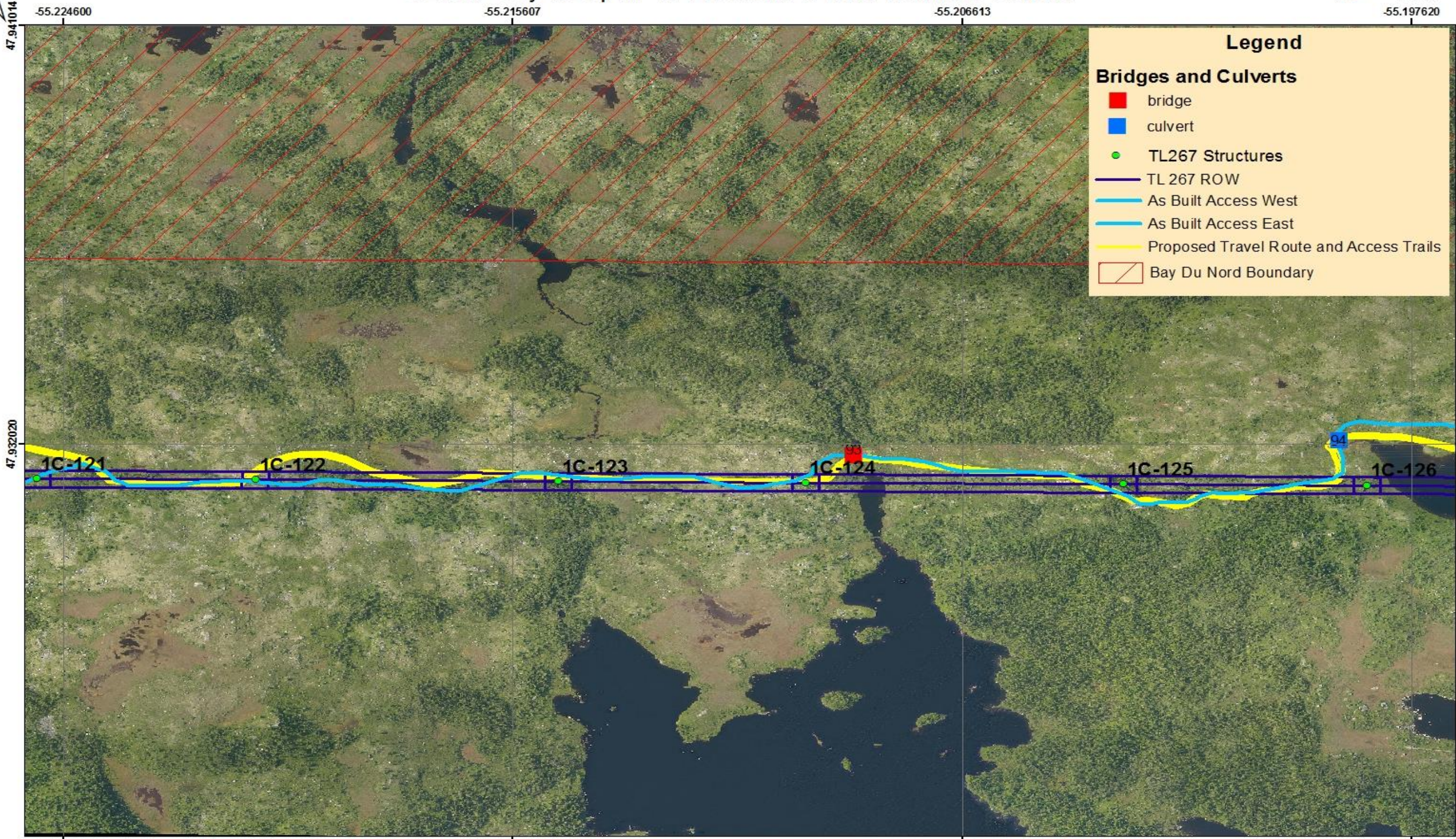
Bridges and Culverts

- bridge
- culvert
- TL267 Structures
- TL 267 ROW
- As Built Access West
- As Built Access East
- Proposed Travel Route and Access Trails
- Bay Du Nord Boundary



1:8,000


TL 267 Bay d'Espoir To Western Avalon Terminal Station



Legend

Bridges and Culverts

- bridge
- culvert
- TL267 Structures
- TL 267 ROW
- As Built Access West
- As Built Access East
- Proposed Travel Route and Access Trails
- Bay Du Nord Boundary





TL 267 Bay d'Espoir To Western Avalon Terminal Station



-55.197620

-55.188627

-55.179634

-55.170641

Legend

Bridges and Culverts

- bridge
- culvert
- TL267 Structures
- TL 267 ROW
- As Built Access West
- As Built Access East
- Proposed Travel Route and Access Trails
- Bay Du Nord Boundary

47.932020

47.932020

1C-126

1C-127

1C-128

1C-129

1C-130

1C-131

-55.197620

-55.188627

-55.179634

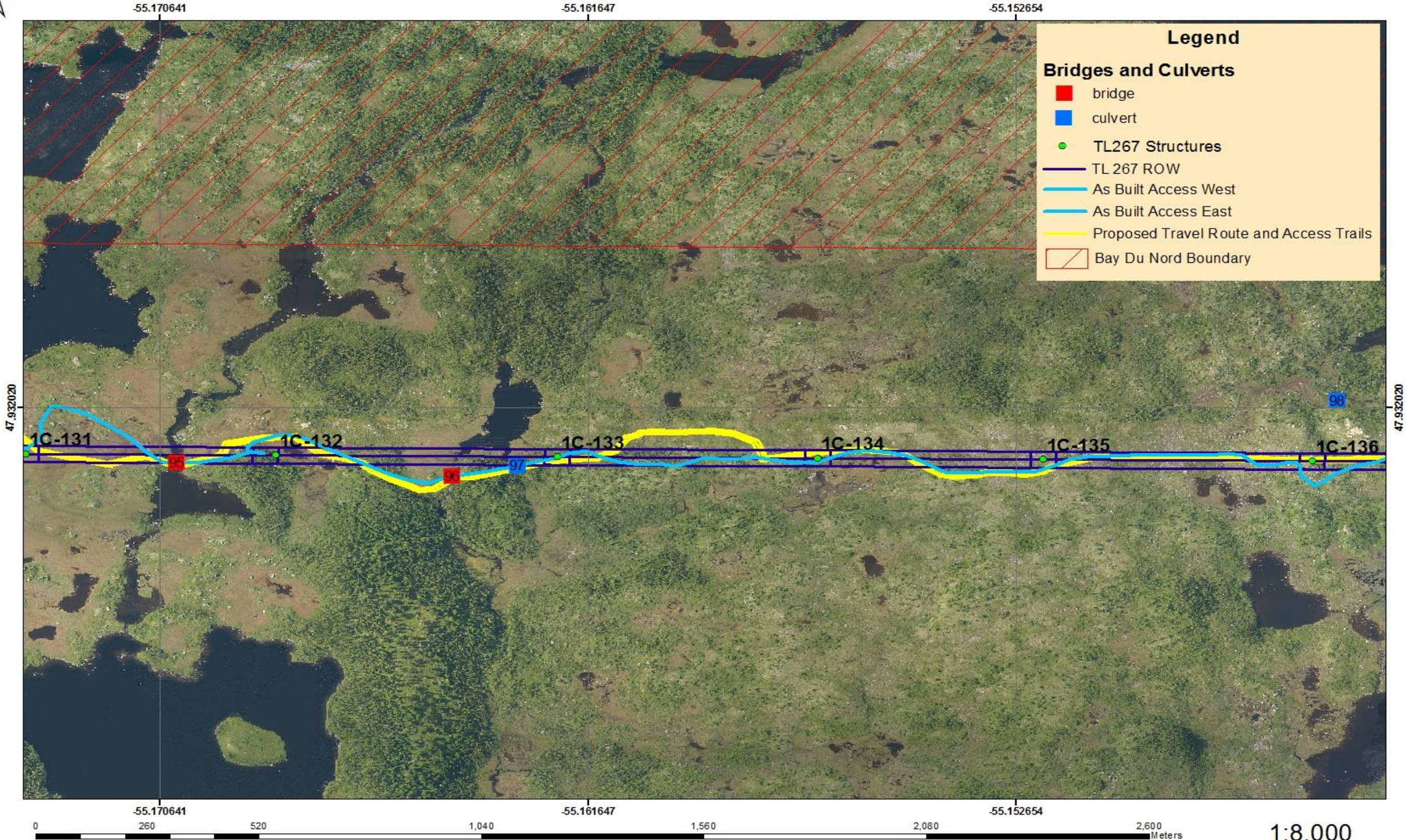
-55.170641



1:8,000

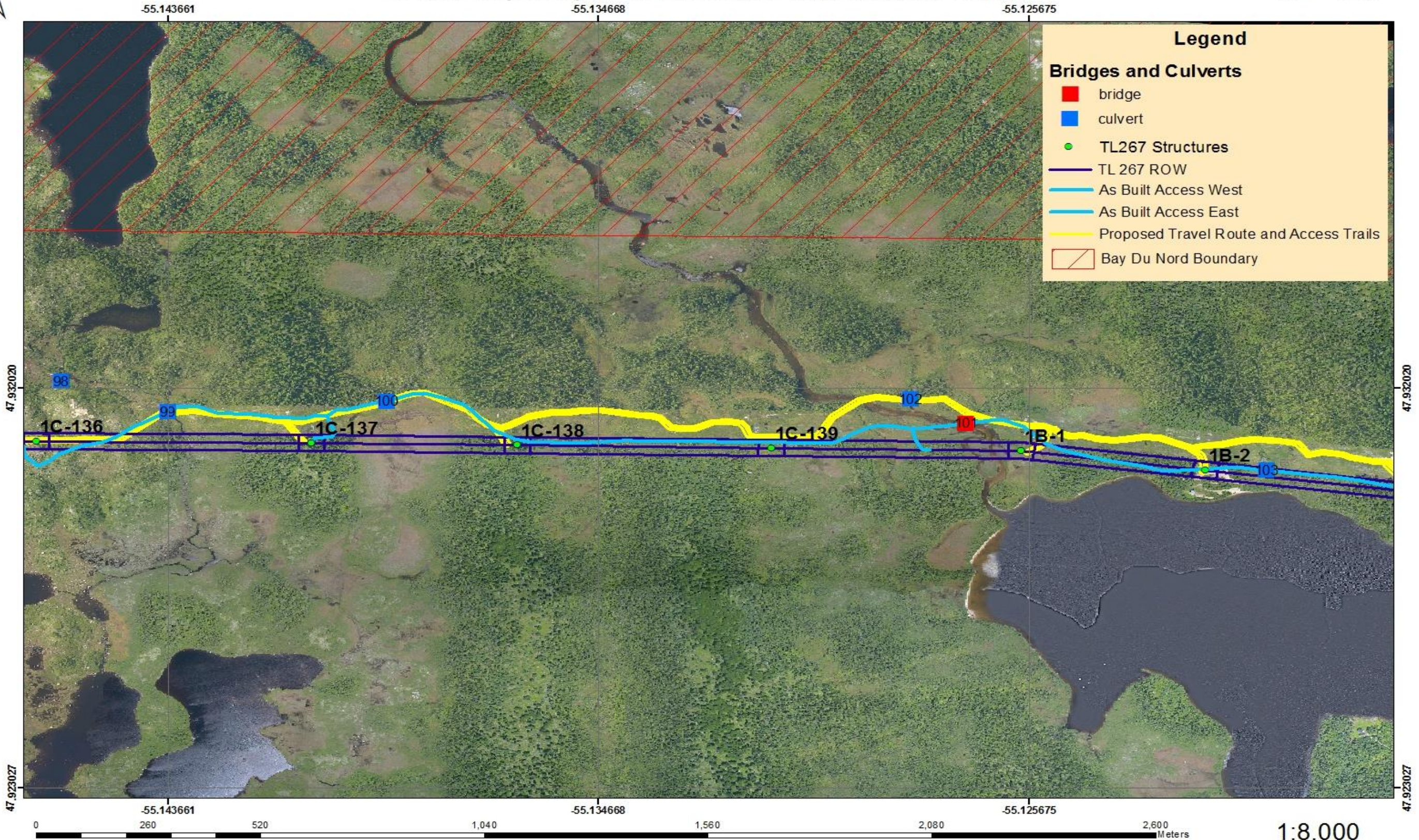


TL 267 Bay d'Espoir To Western Avalon Terminal Station





TL 267 Bay d'Espoir To Western Avalon Terminal Station





TL 267 Bay d'Espoir To Western Avalon Terminal Station



-55.116681

-55.107688

-55.098695

Legend

Bridges and Culverts

- bridge
- culvert
- TL267 Structures
- TL 267 ROW
- As Built Access West
- As Built Access East
- Proposed Travel Route and Access Trails
- Bay Du Nord Boundary

47.932020

47.932020

47.923027

47.923027

-55.116681

-55.107688

-55.098695



1:8,000





TL 267 Bay d'Espoir To Western Avalon Terminal Station



-55.089702

-55.080708

-55.071715

Legend

Bridges and Culverts

- bridge
- culvert
- TL267 Structures
- TL 267 ROW
- As Built Access West
- As Built Access East
- Proposed Travel Route and Access Trails
- Bay Du Nord Boundary



47.932020
47.932027
-55.089702 -55.080708 -55.071715



1:8,000



TL 267 Bay d'Espoir To Western Avalon Terminal Station



-55.062722

-55.053729

-55.044736





TL 267 Bay d'Espoir To Western Avalon Terminal Station



-55.044736

-55.035742

-55.026749

-55.017756

47.932020

47.932020

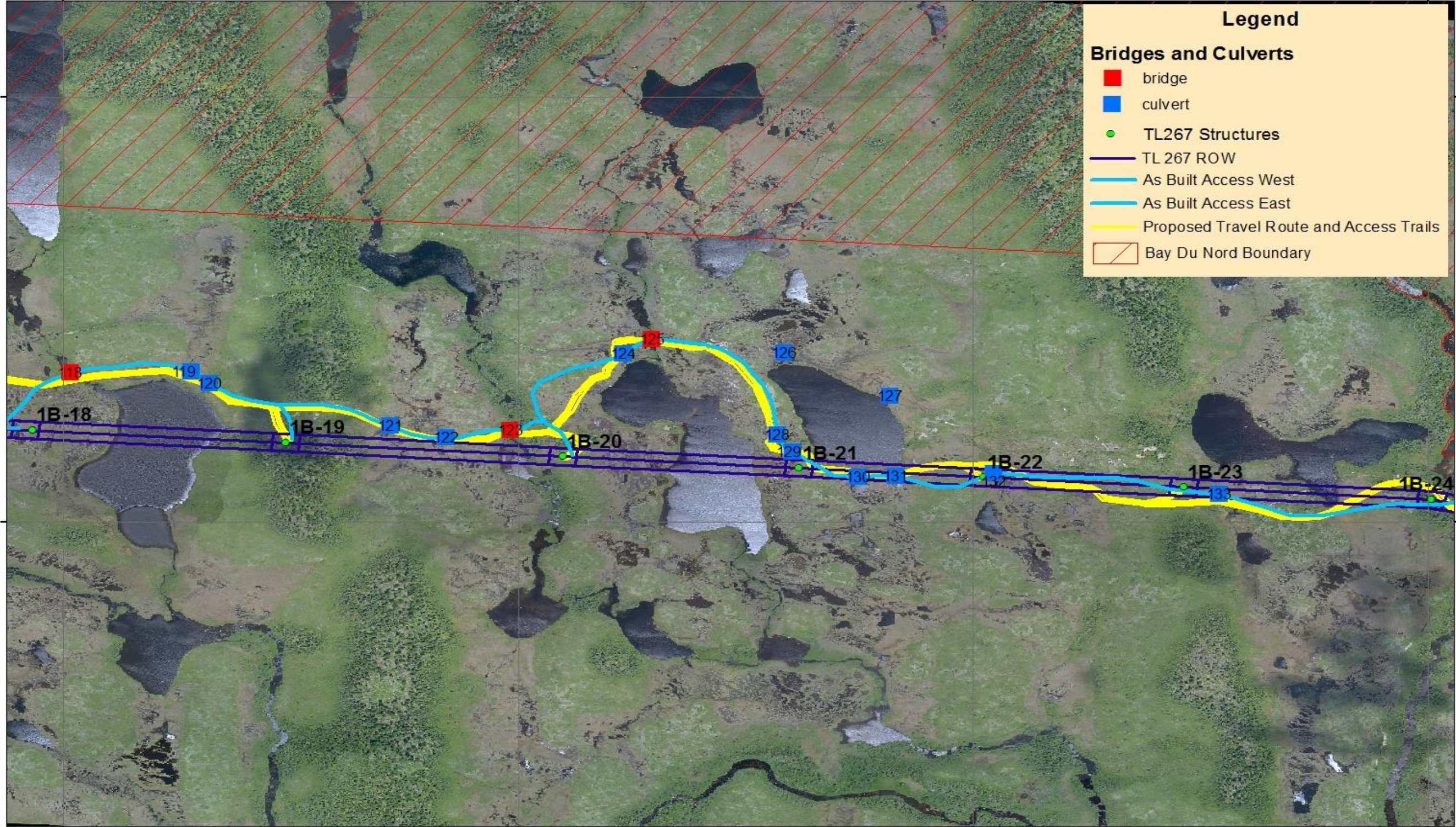
47.923027

47.923027

Legend

Bridges and Culverts

- bridge
- culvert
- TL267 Structures
- TL 267 ROW
- As Built Access West
- As Built Access East
- Proposed Travel Route and Access Trails
- Bay Du Nord Boundary



-55.044736

-55.035742

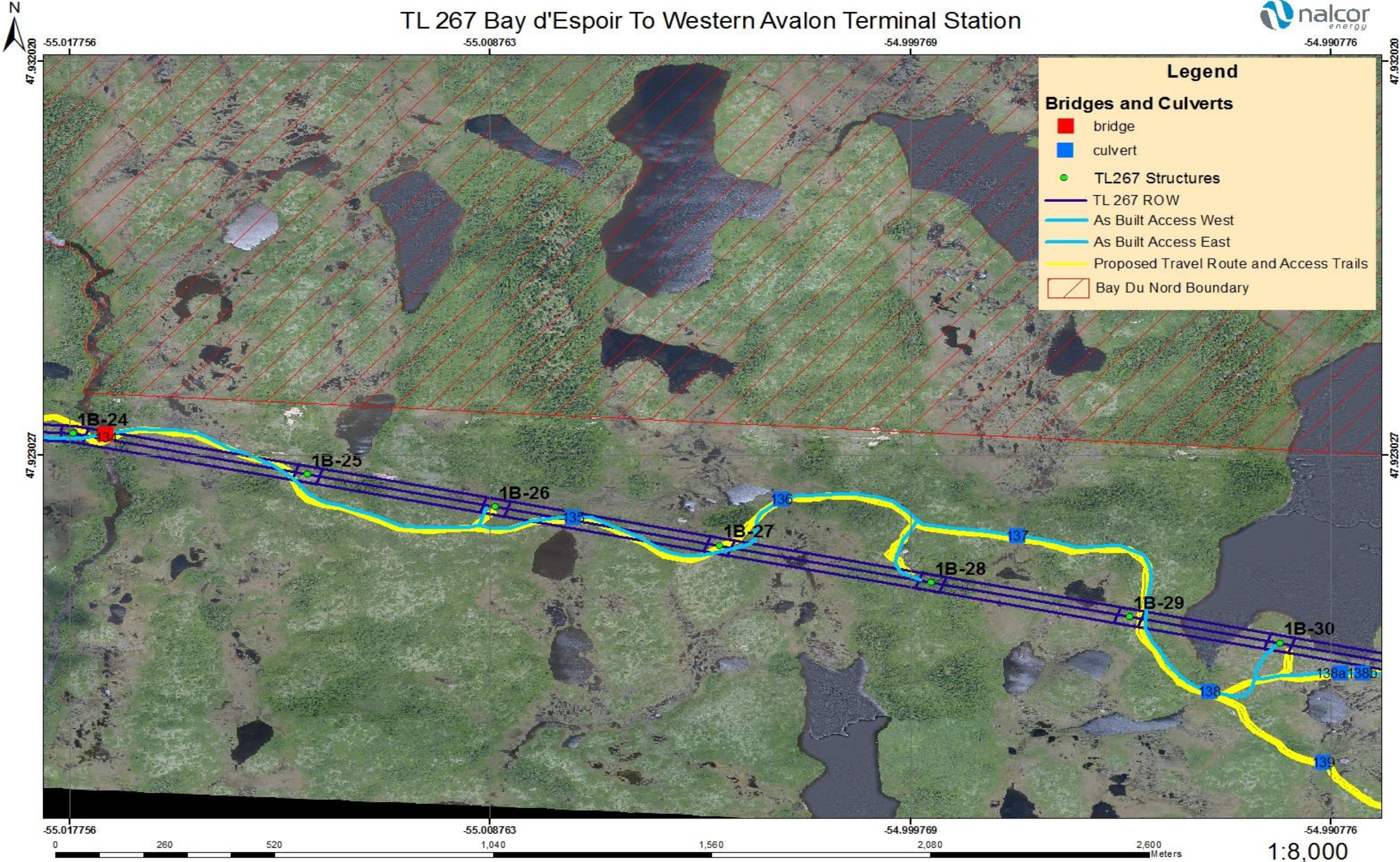
-55.026749

-55.017756



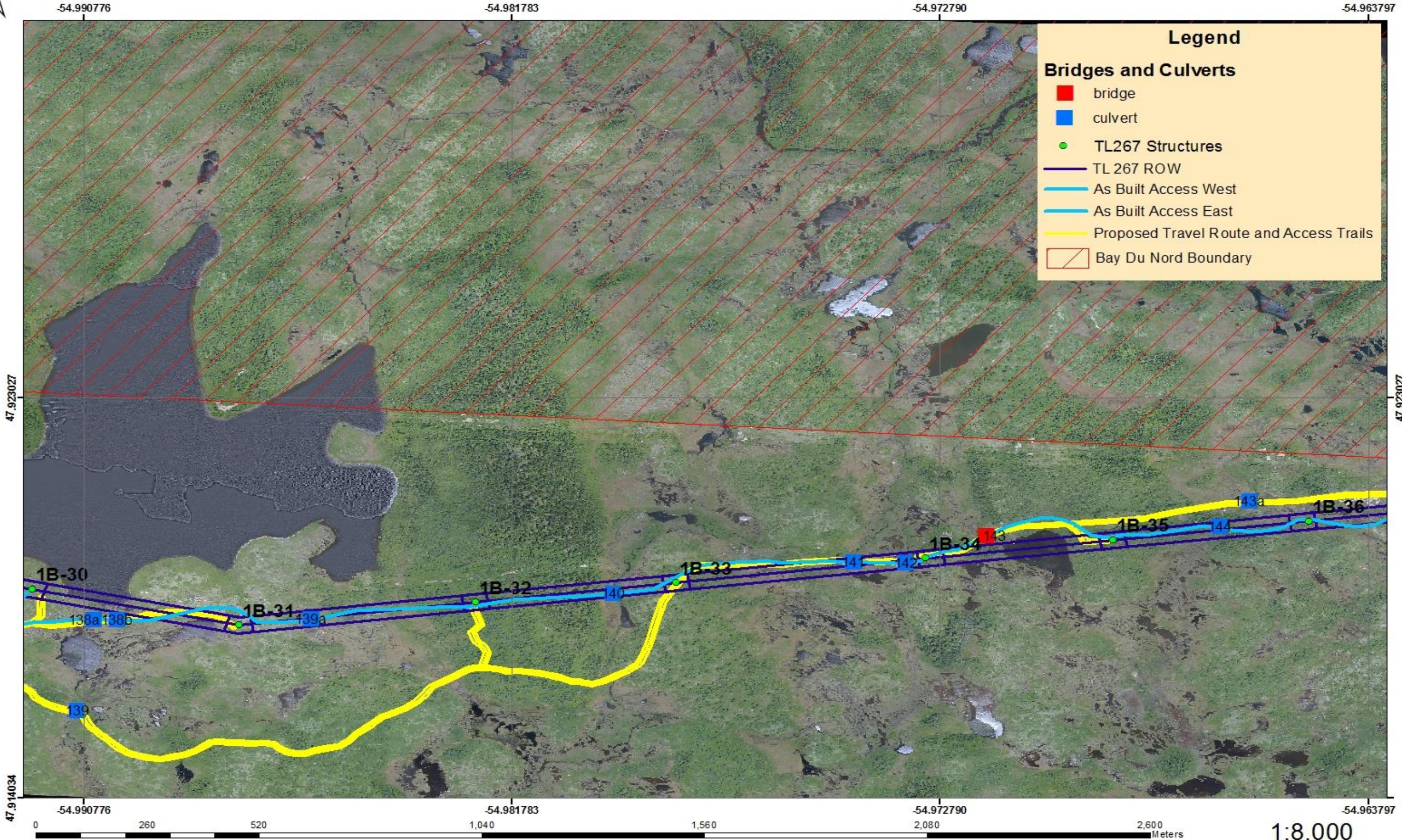
1:8,000

TL 267 Bay d'Espoir To Western Avalon Terminal Station



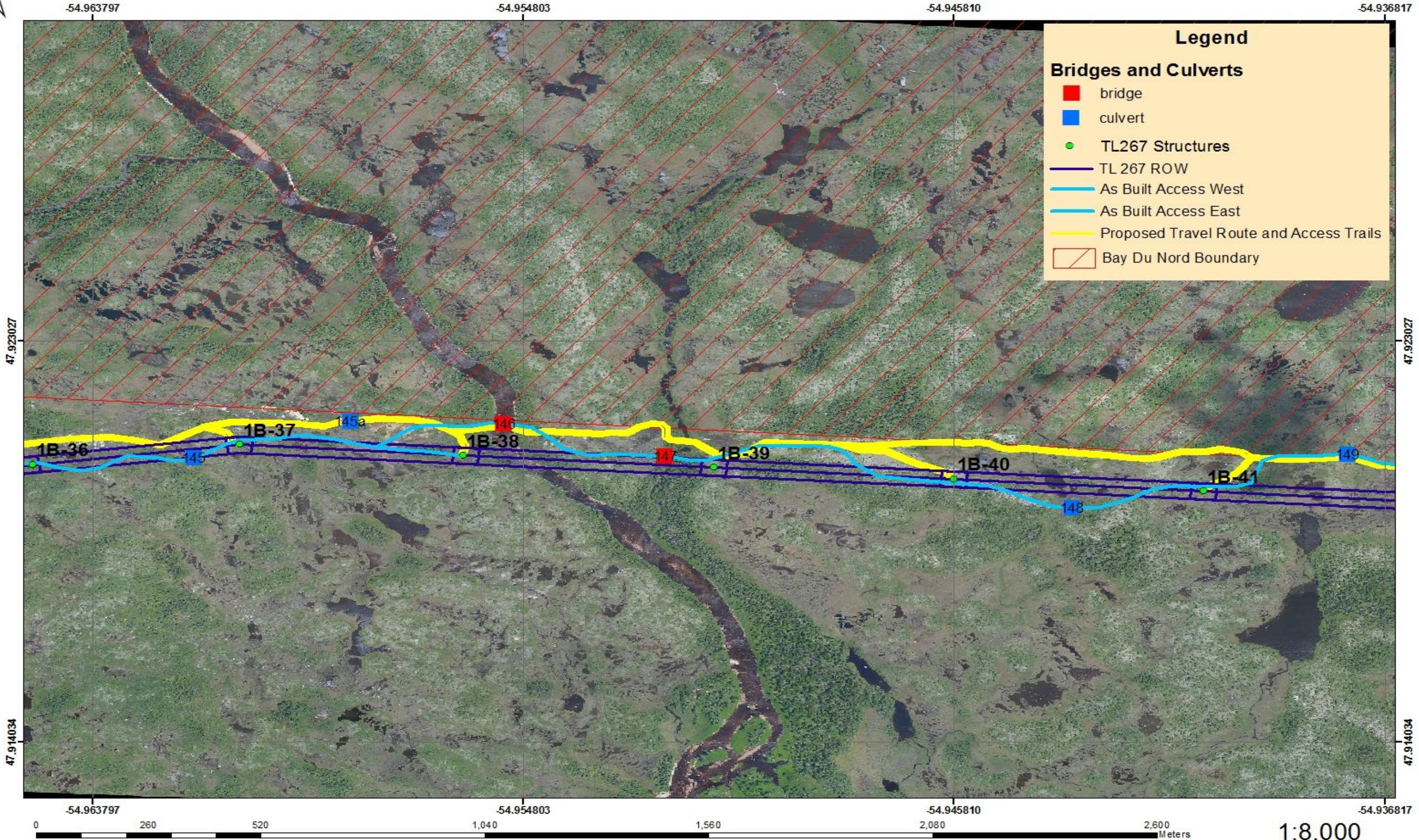


TL 267 Bay d'Espoir To Western Avalon Terminal Station



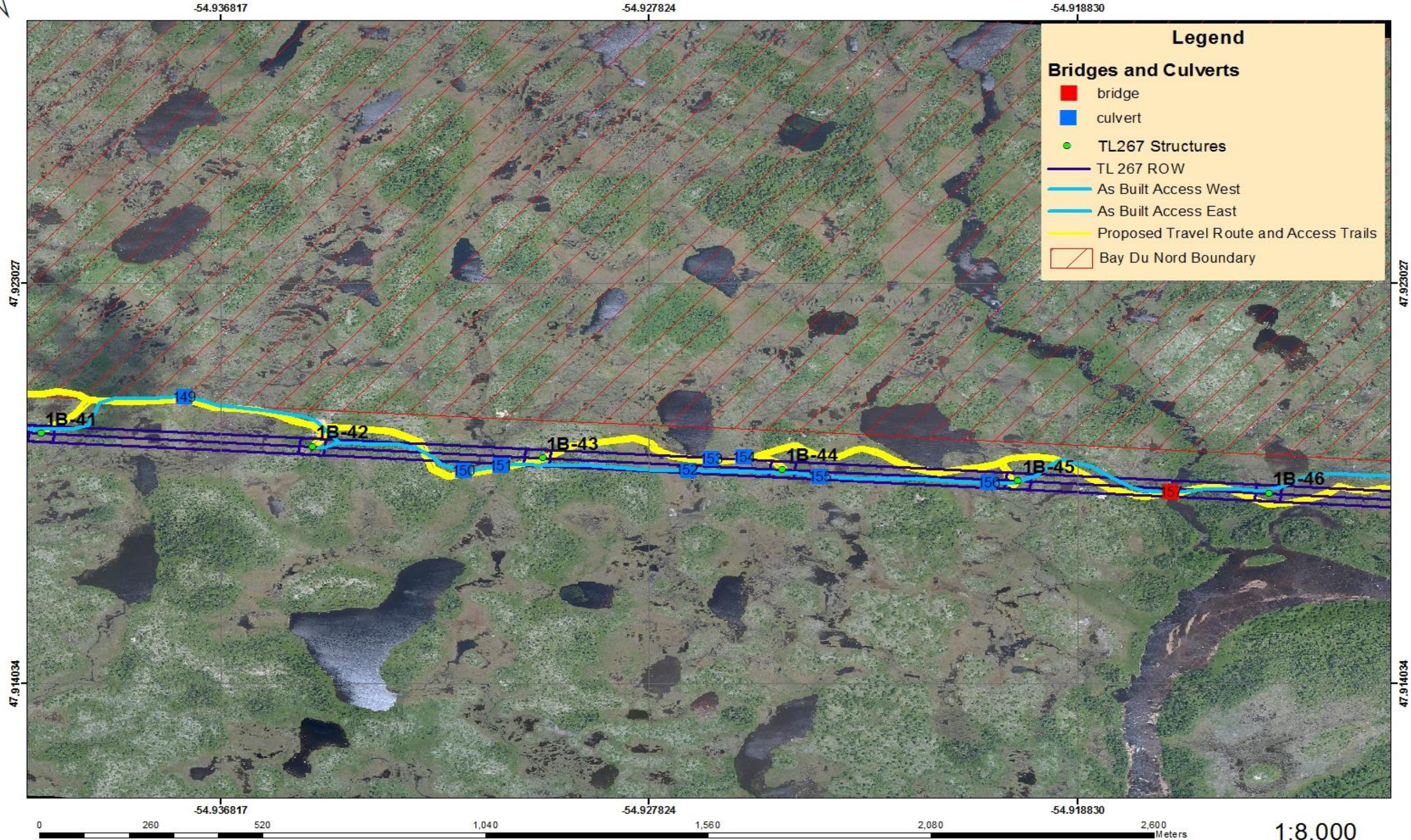


TL 267 Bay d'Espoir To Western Avalon Terminal Station





TL 267 Bay d'Espoir To Western Avalon Terminal Station





TL 267 Bay d'Espoir To Western Avalon Terminal Station



-54.909837

-54.900844

-54.891851

47.923027

47.923027

47.914034

47.914034

-54.909837

-54.900844

-54.891851



1:8,000

Legend

Bridges and Culverts

- bridge
- culvert
- TL267 Structures
- TL 267 ROW
- As Built Access West
- As Built Access East
- Proposed Travel Route and Access Trails
- Bay Du Nord Boundary





TL 267 Bay d'Espoir To Western Avalon Terminal Station



-54.882858

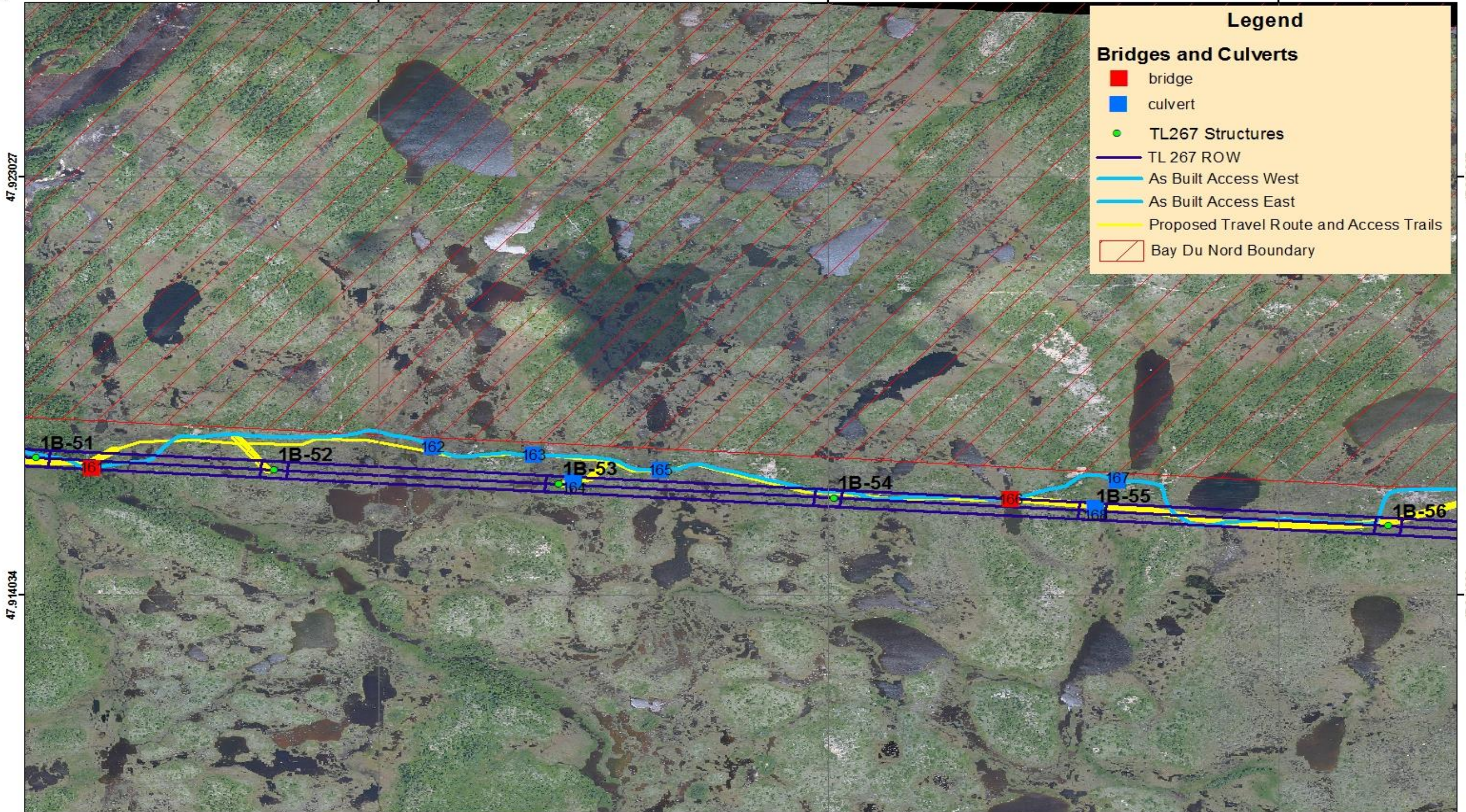
-54.873864

-54.864871

Legend

Bridges and Culverts

- bridge
- culvert
- TL267 Structures
- TL 267 ROW
- As Built Access West
- As Built Access East
- Proposed Travel Route and Access Trails
- Bay Du Nord Boundary



47.923027

47.923027

47.914034

47.914034

-54.882858

-54.873864

-54.864871



1:8,000



TL 267 Bay d'Espoir To Western Avalon Terminal Station



-54.855878

-54.846885

-54.837891

47.923027

47.923027

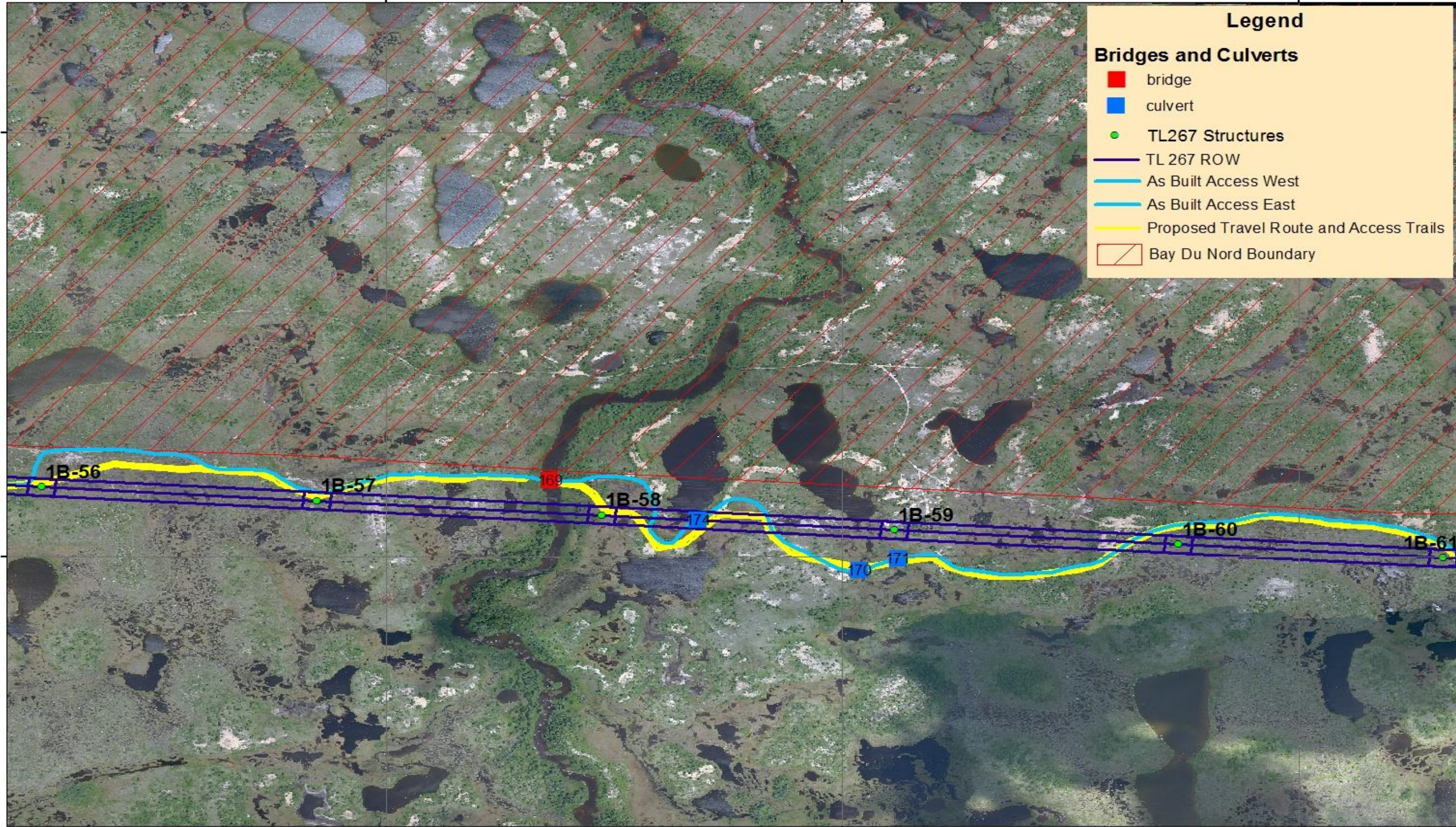
47.914034

47.914034

Legend

Bridges and Culverts

- bridge
- culvert
- TL267 Structures
- TL 267 ROW
- As Built Access West
- As Built Access East
- Proposed Travel Route and Access Trails
- Bay Du Nord Boundary



-54.855878

-54.846885

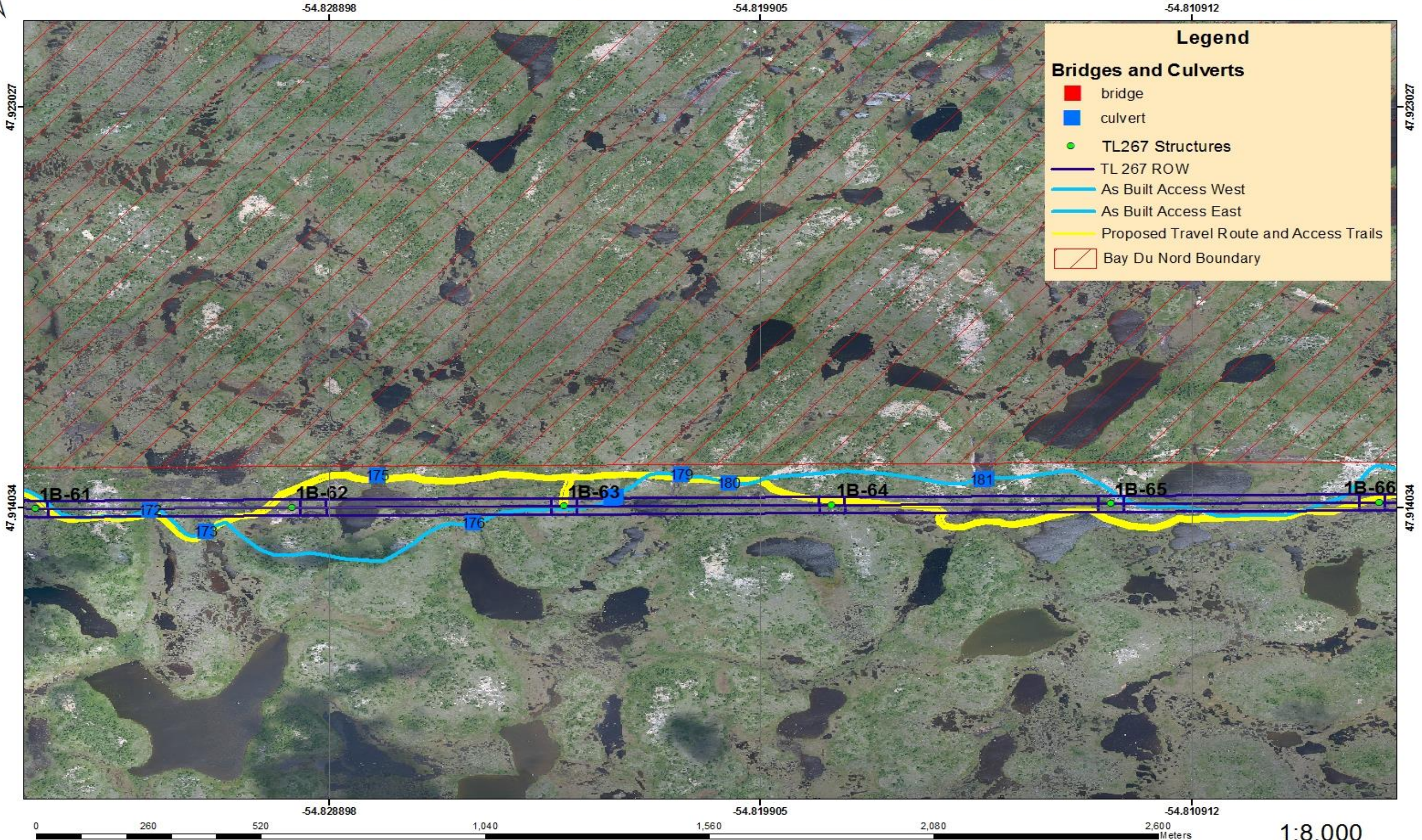
-54.837891



1:8,000



TL 267 Bay d'Espoir To Western Avalon Terminal Station





TL 267 Bay d'Espoir To Western Avalon Terminal Station



-54.801919

-54.792925

-54.783932

47.923027

47.923027

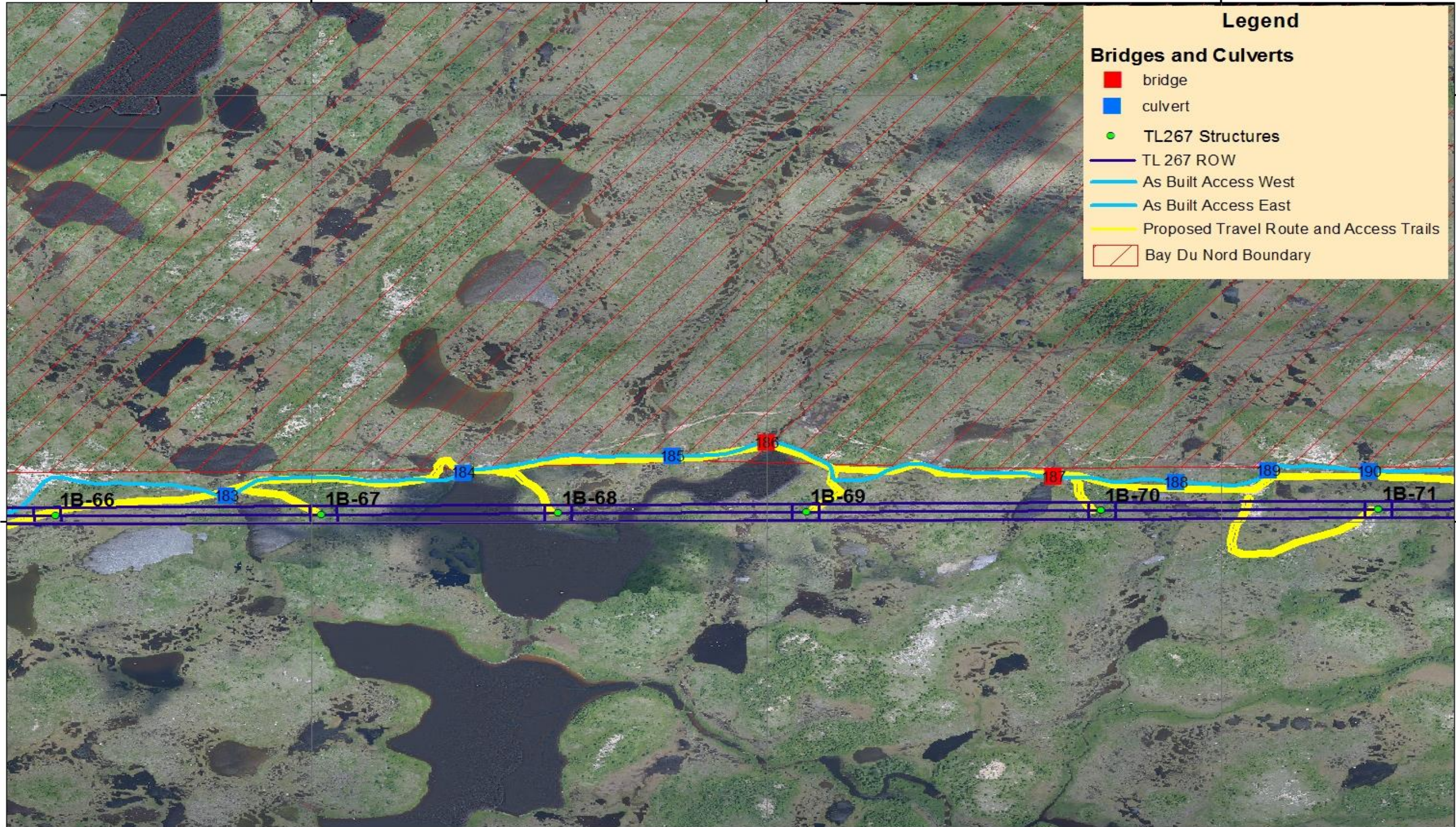
47.914034

47.914034

Legend

Bridges and Culverts

- bridge
- culvert
- TL267 Structures
- TL 267 ROW
- As Built Access West
- As Built Access East
- Proposed Travel Route and Access Trails
- Bay Du Nord Boundary



1:8,000



TL 267 Bay d'Espoir To Western Avalon Terminal Station



-54.774939

-54.765946

-54.756952

47.923027

47.923027

47.914034

47.914034

-54.774939

-54.765946

-54.756952

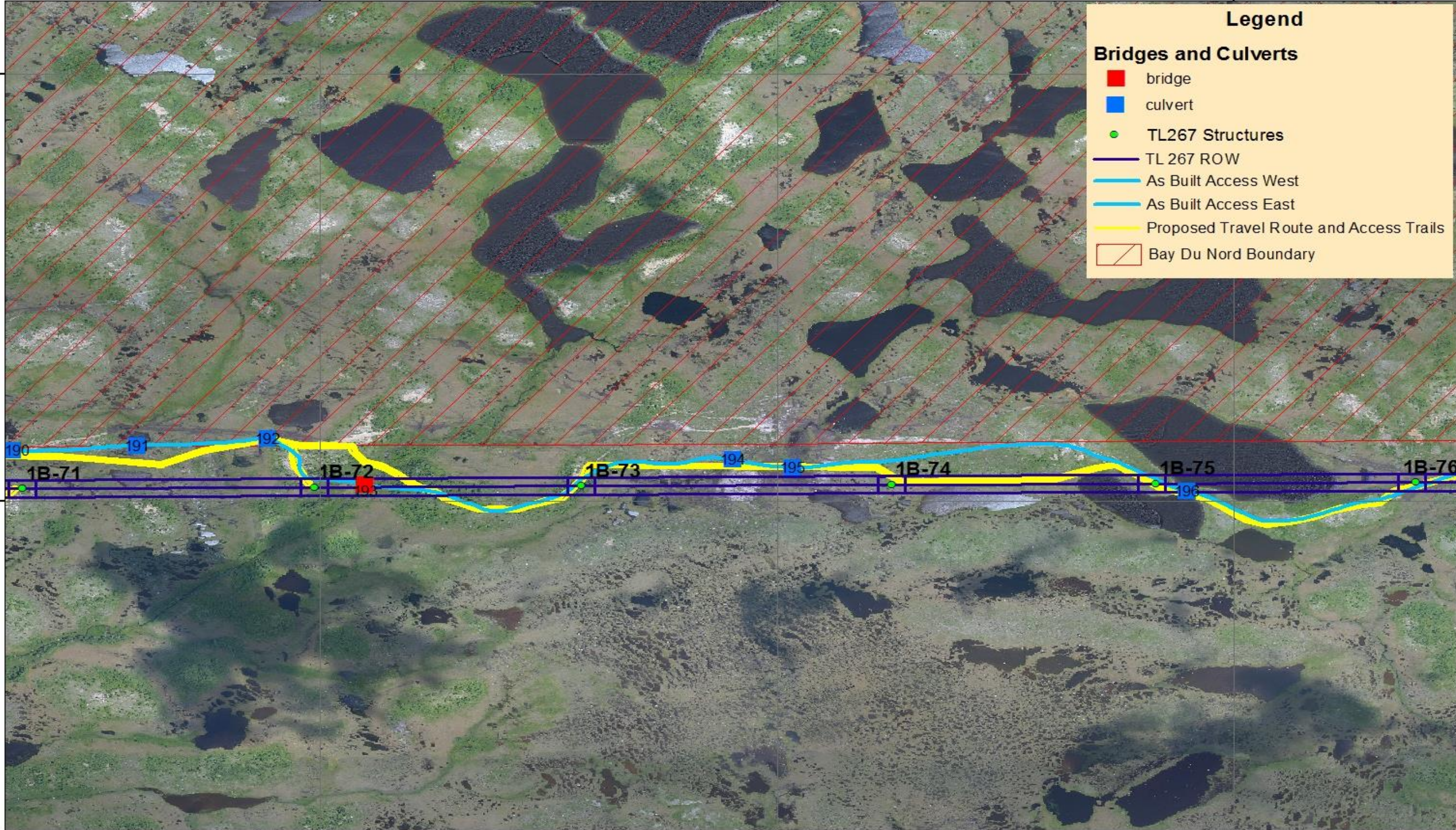
0 260 520 1,040 1,560 2,080 2,600 Meters

1:8,000

Legend

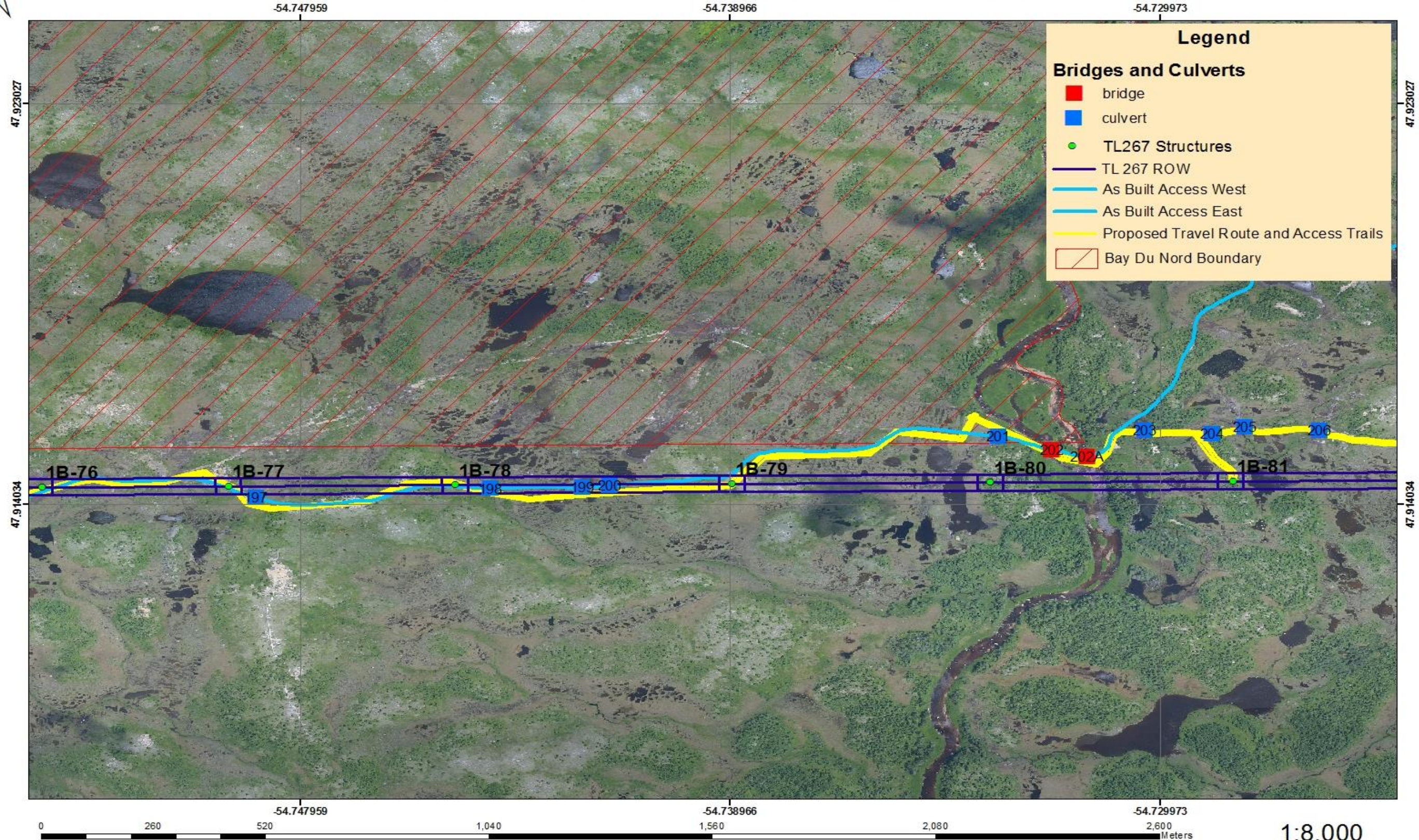
Bridges and Culverts

- bridge
- culvert
- TL267 Structures
- TL 267 ROW
- As Built Access West
- As Built Access East
- Proposed Travel Route and Access Trails
- Bay Du Nord Boundary





TL 267 Bay d'Espoir To Western Avalon Terminal Station





TL 267 Bay d'Espoir To Western Avalon Terminal Station



-54.720980

-54.711986

-54.702993

47.923027

47.923027

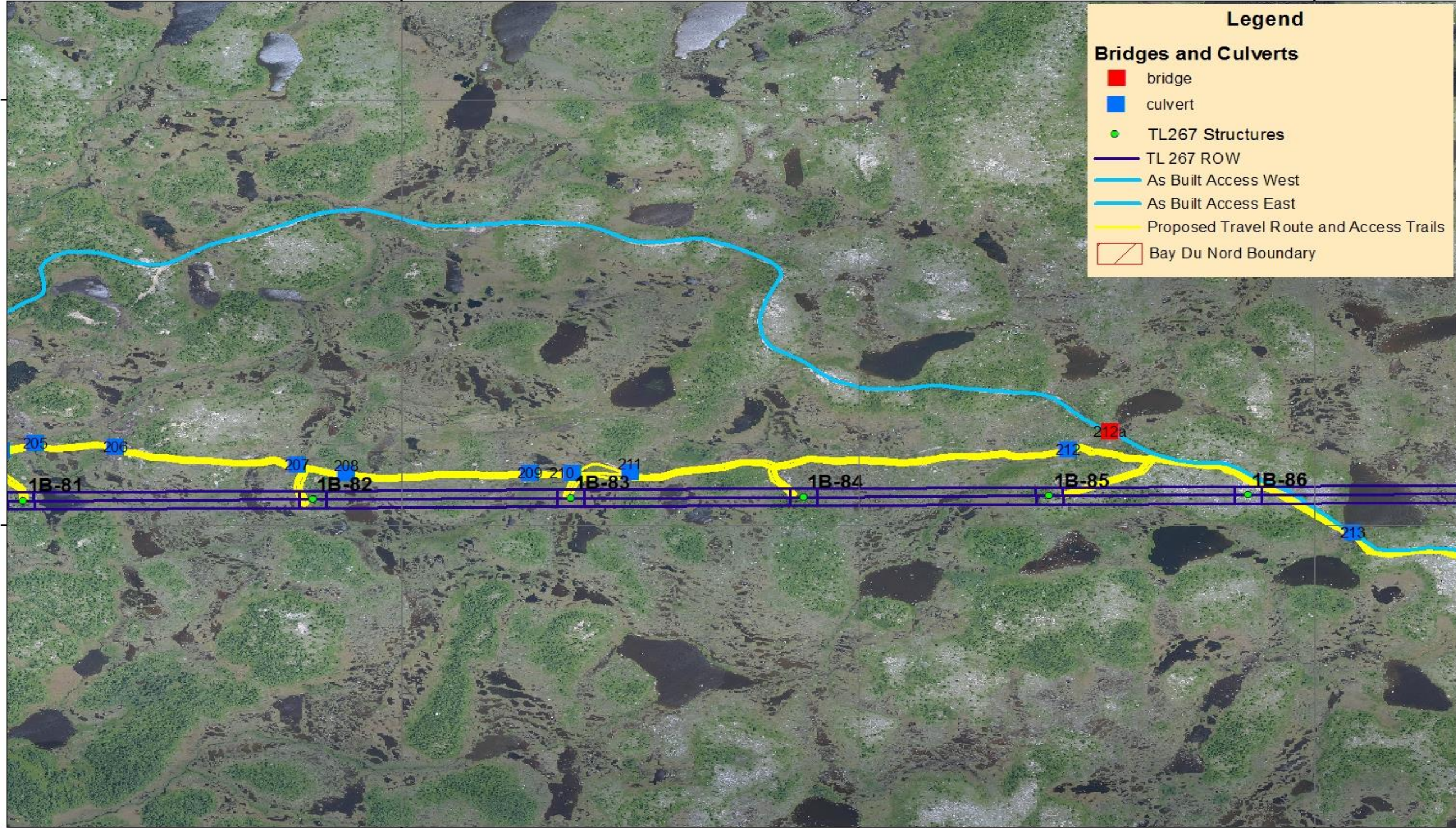
47.914034

47.914034

Legend

Bridges and Culverts

- bridge
- culvert
- TL267 Structures
- TL 267 ROW
- As Built Access West
- As Built Access East
- Proposed Travel Route and Access Trails
- Bay Du Nord Boundary



-54.720980

-54.711986

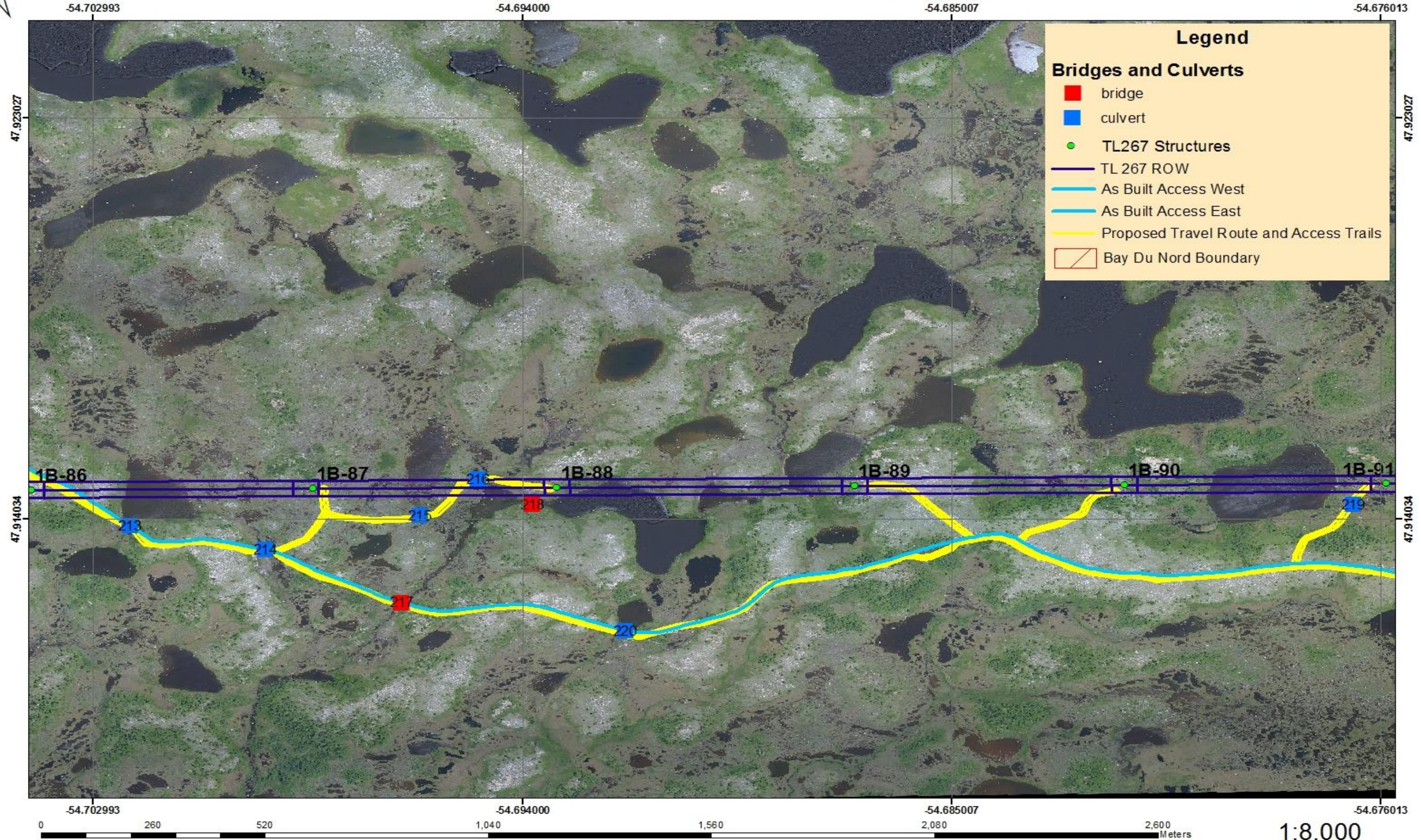
-54.702993



1:8,000

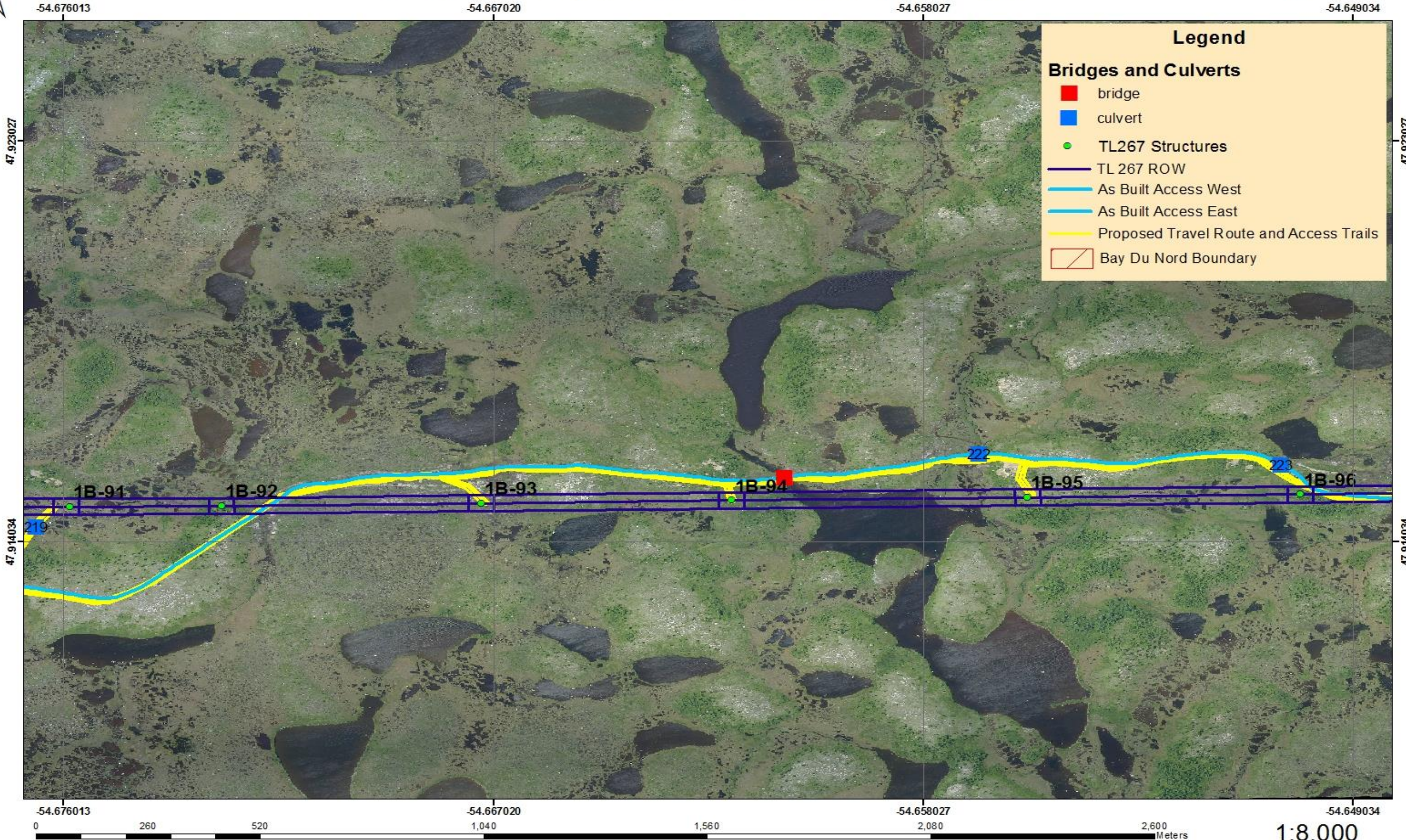


TL 267 Bay d'Espoir To Western Avalon Terminal Station



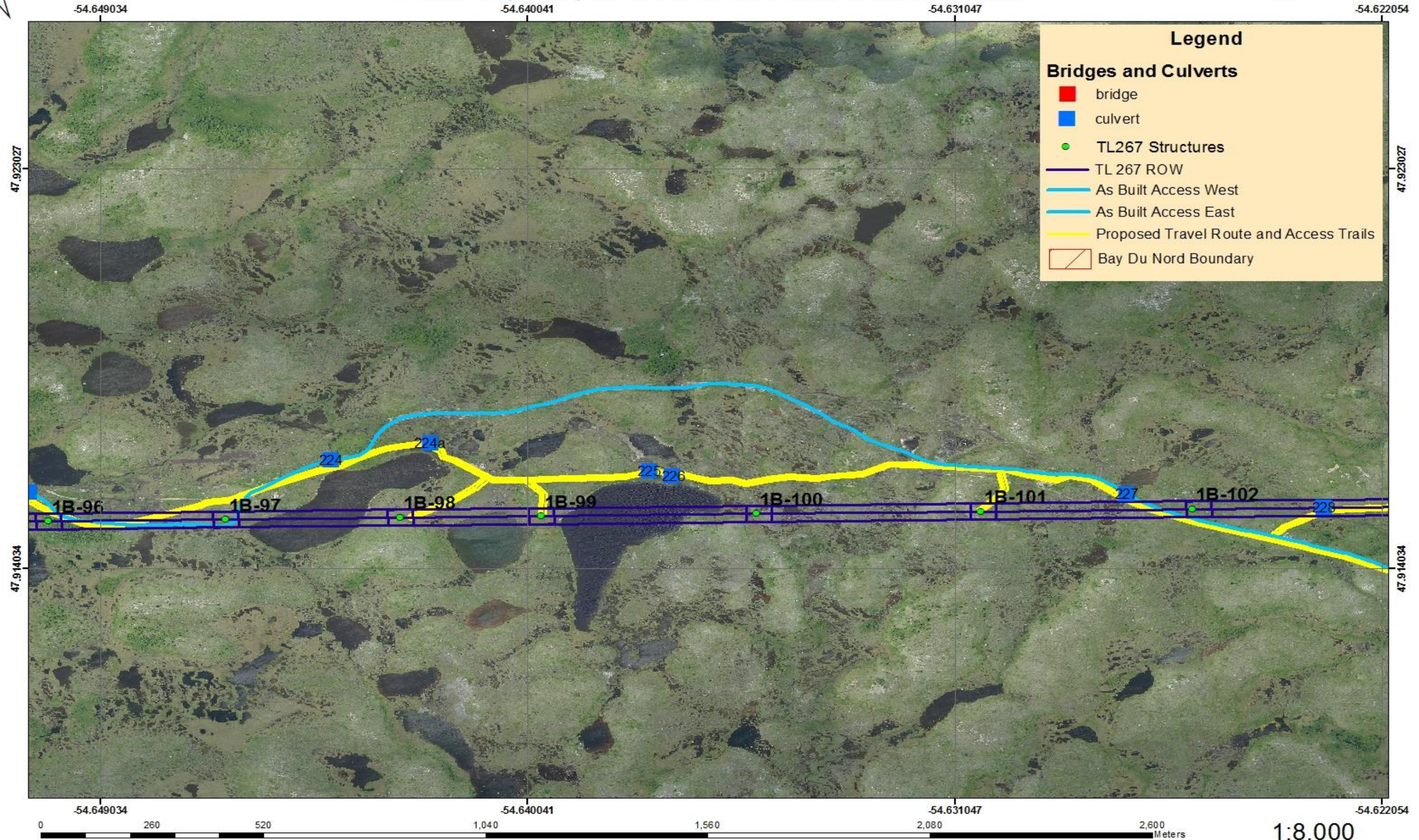


TL 267 Bay d'Espoir To Western Avalon Terminal Station





TL 267 Bay d'Espoir To Western Avalon Terminal Station





TL 267 Bay d'Espoir To Western Avalon Terminal Station



-54.622054

-54.613061

-54.604068

47.923027

47.923027

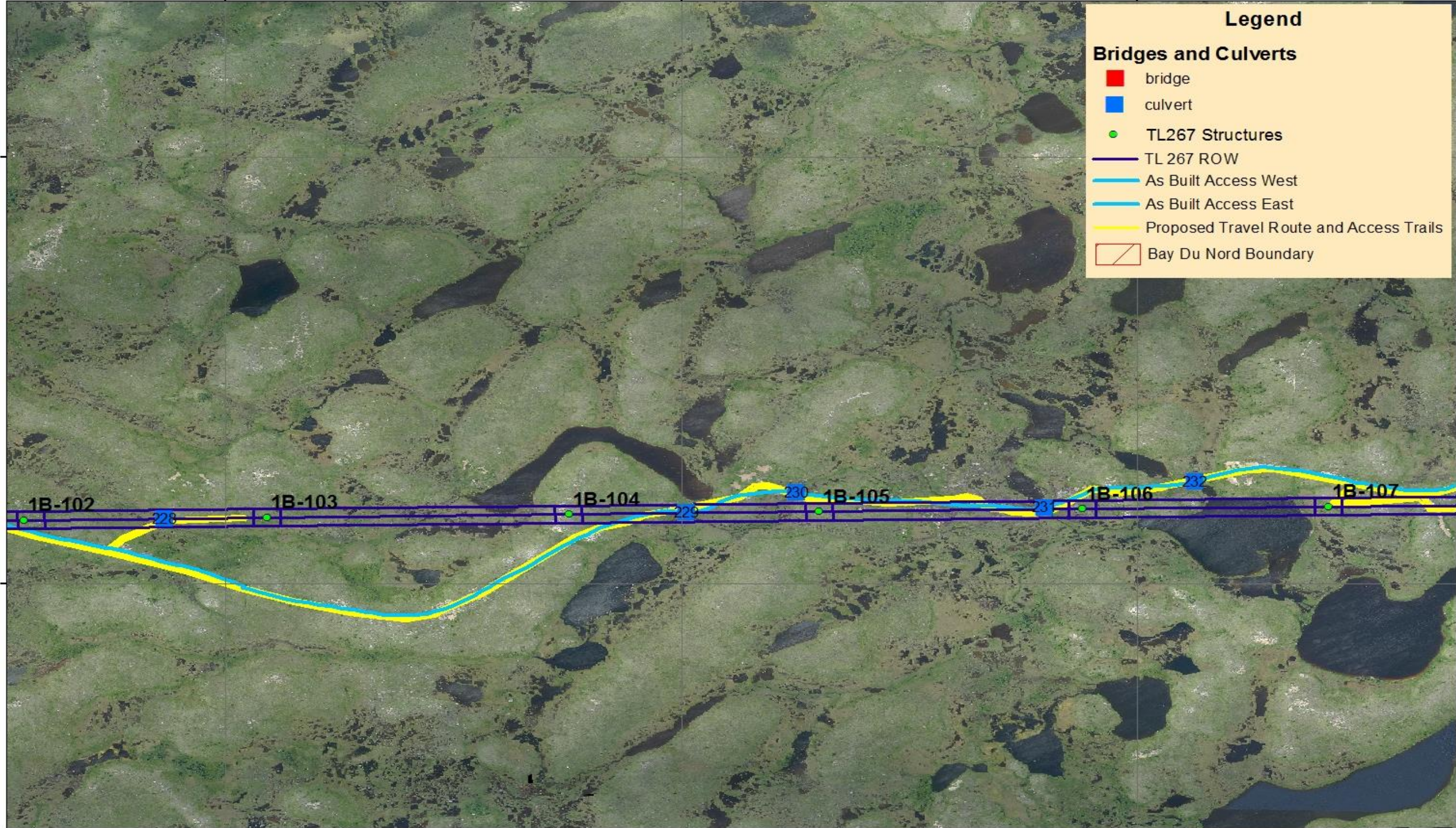
47.914034

47.914034

Legend

Bridges and Culverts

- bridge
- culvert
- TL267 Structures
- TL 267 ROW
- As Built Access West
- As Built Access East
- Proposed Travel Route and Access Trails
- Bay Du Nord Boundary



-54.622054

-54.613061

-54.604068



1:8,000



TL 267 Bay d'Espoir To Western Avalon Terminal Station





TL 267 Bay d'Espoir To Western Avalon Terminal Station



-54.568095

-54.559102

-54.550108

47.923027

47.923027

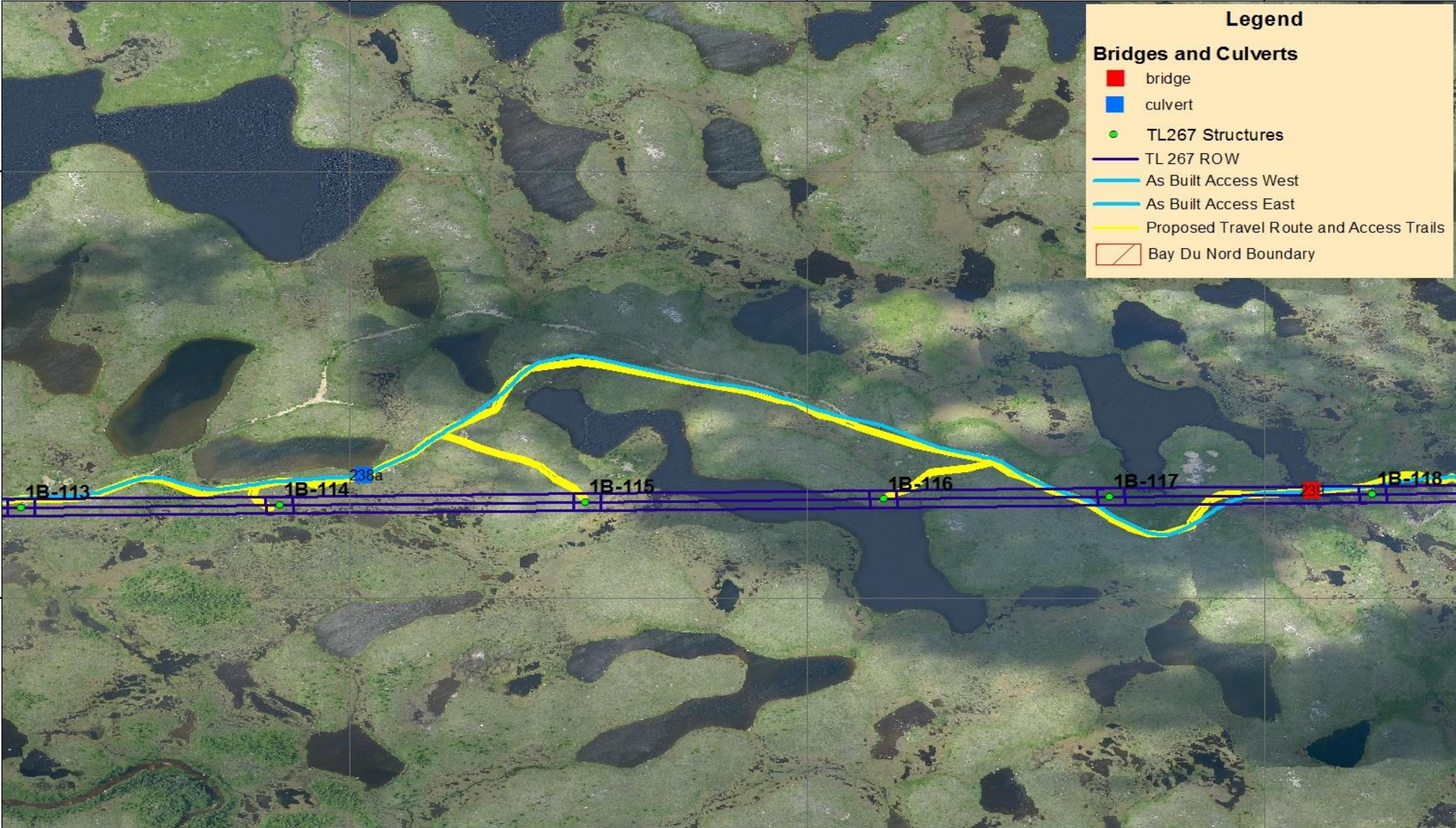
47.914034

47.914034

Legend

Bridges and Culverts

- bridge
- culvert
- TL267 Structures
- TL 267 ROW
- As Built Access West
- As Built Access East
- Proposed Travel Route and Access Trails
- Bay Du Nord Boundary



-54.568095

-54.559102

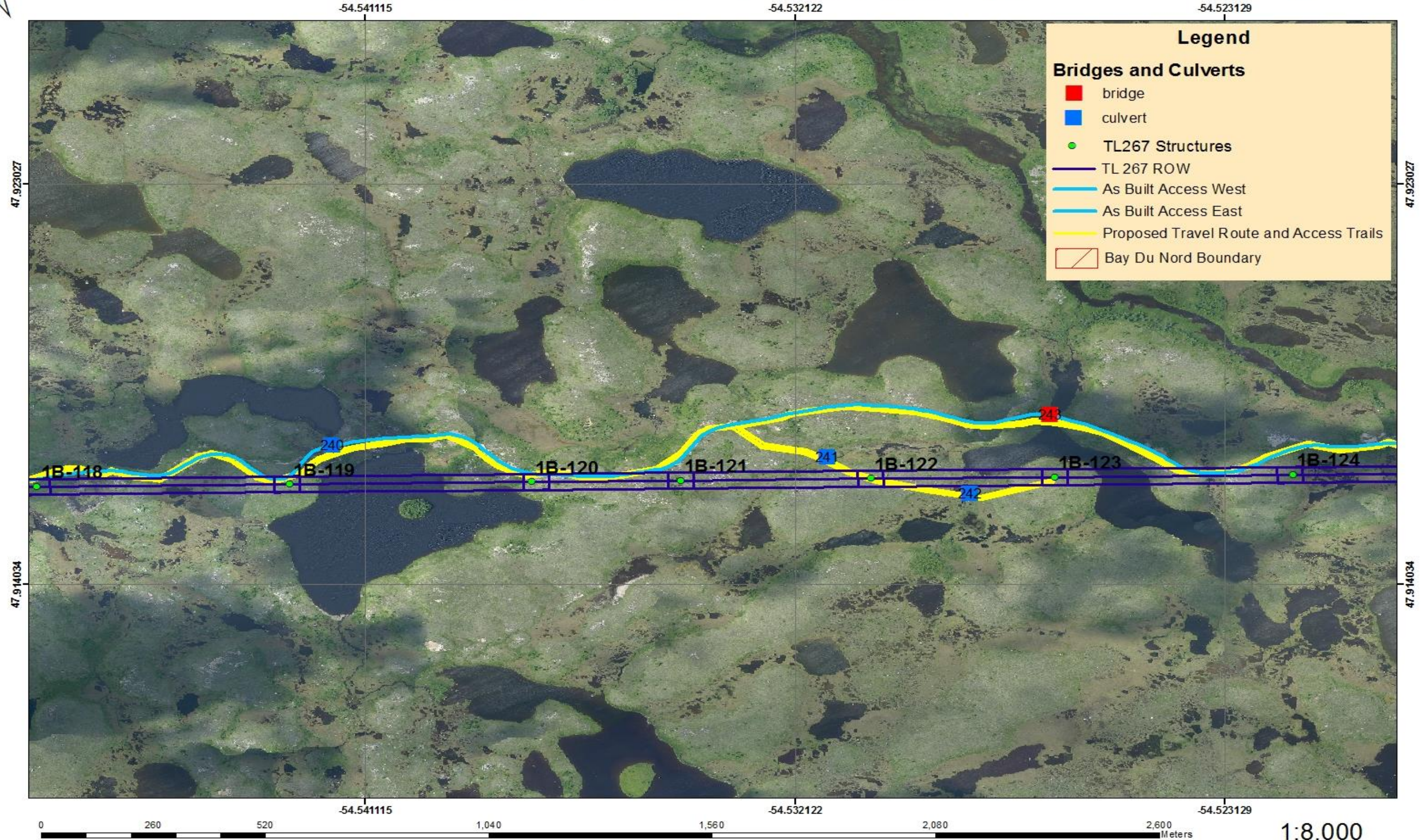
-54.550108



1:8,000



TL 267 Bay d'Espoir To Western Avalon Terminal Station





TL 267 Bay d'Espoir To Western Avalon Terminal Station



-54.514136

-54.505142

-54.496149

47.923027

47.923027

47.914034

47.914034

Legend

Bridges and Culverts

- bridge
- culvert
- TL267 Structures
- TL 267 ROW
- As Built Access West
- As Built Access East
- Proposed Travel Route and Access Trails
- Bay Du Nord Boundary

