




Five Year Operating Plan: 2016 - 2020 Commercial Harvest Plan Map

Planning Zone : 5
FMD: 11

Operating Area No.: CC11064
Name: Arthur's Lake

For block information and statistics,
refer to Cover Page.





Plan Features

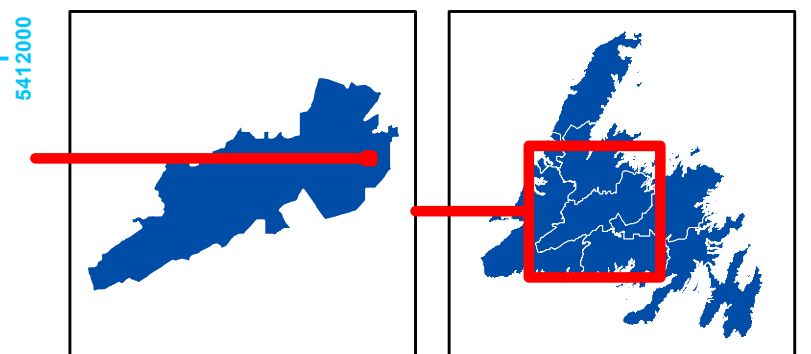
-  FYOP Operating Area
-  Proposed Road
-  Recent Cut

Basemap Features

-  Bridge
-  Culvert
-  Open Arch
-  Public Road
-  Resource Road
-  Stream
-  Water Body
-  Productive Forest
-  Bog
-  Scrub
-  Other Non-forest

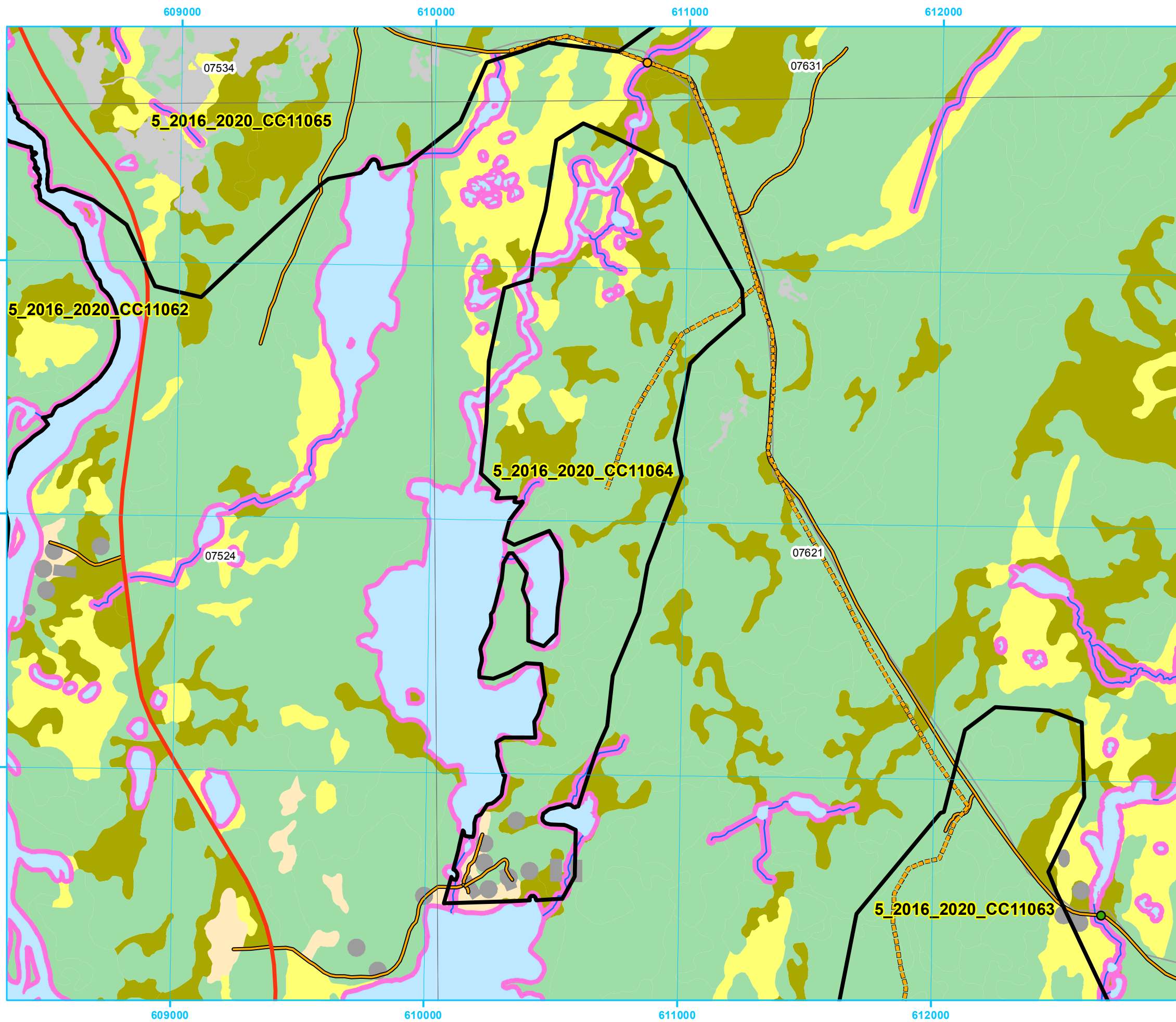

Restrictions

-  Protected Water Supply
-  Caribou Core Areas
-  Regulatory
-  No Cut Buffer



0 0.15 0.3 0.6
Kilometers

1:15,510

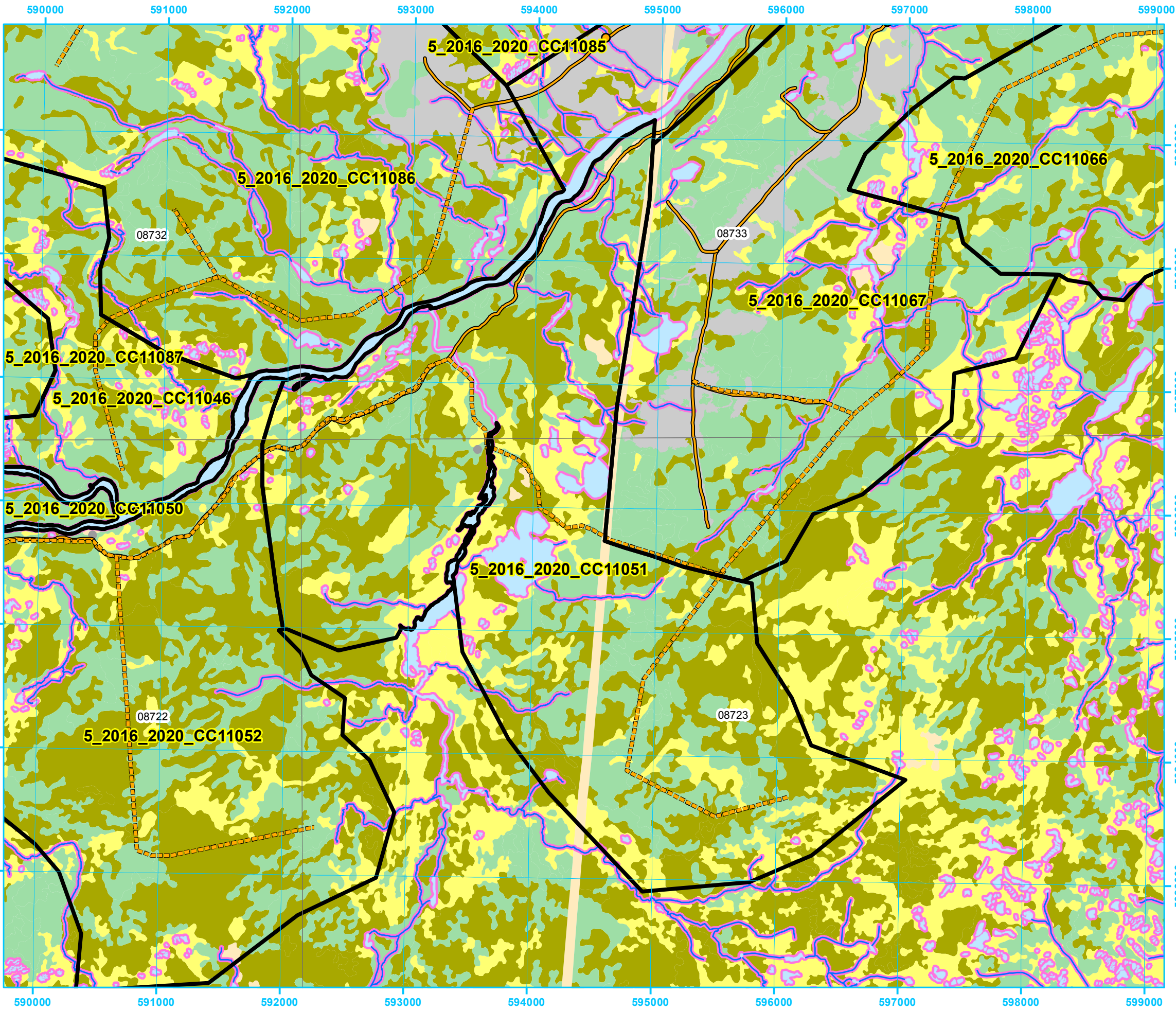


**Five Year Operating Plan: 2016 - 2020
Commercial Harvest
Plan Map**

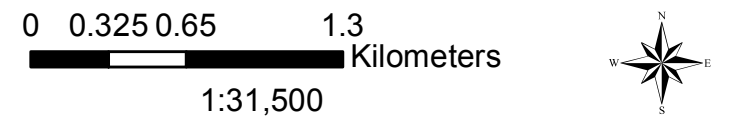
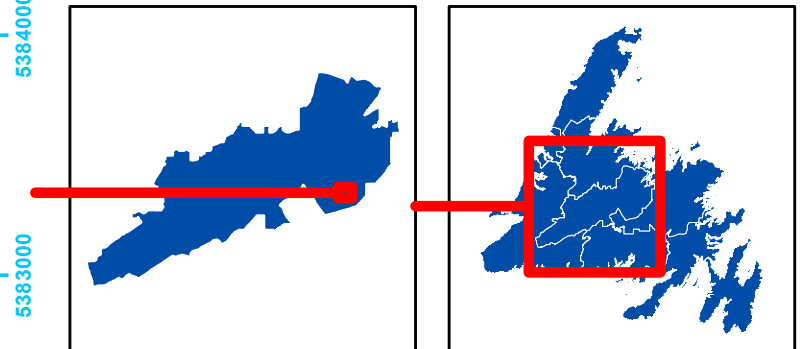
**Planning Zone : 5
FMD: 11**

**Operating Area No.: CC11051
Name: Beaver Pond**

*For block information and statistics,
refer to Cover Page.*



- Plan Features**
- FYOP Operating Area
 - Proposed Road
 - Recent Cut
- Basemap Features**
- Bridge
 - Culvert
 - Open Arch
 - Public Road
 - Resource Road
 - Stream
 - Water Body
 - Productive Forest
 - Bog
 - Scrub
 - Other Non-forest
- Restrictions**
- Protected Water Supply
 - Caribou Core Areas
 - Regulatory
 - No Cut Buffer






**Five Year Operating Plan: 2016 - 2020
Commercial Harvest
Plan Map**

**Planning Zone : 5
FMD: 11**

**Operating Area No.: CC11058
Name: Budgets Pond**

**For block information and statistics,
refer to Cover Page.**





Plan Features

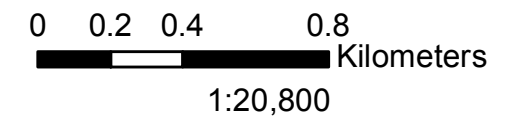
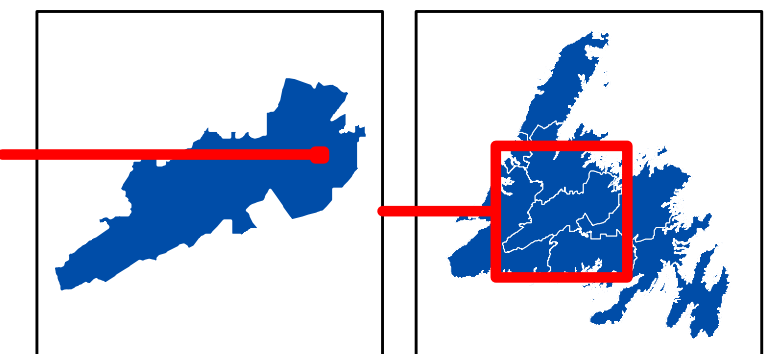
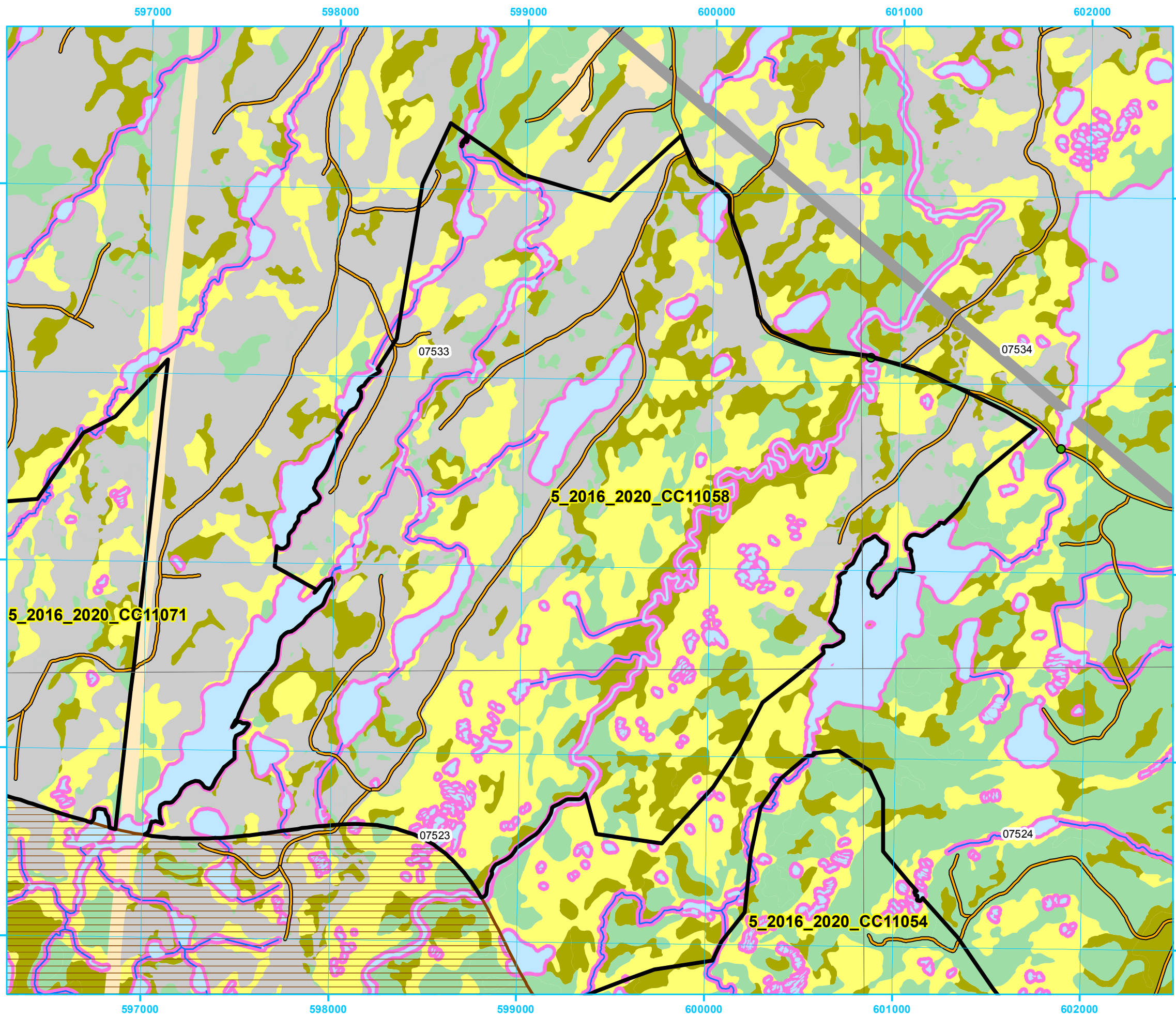
-  FYOP Operating Area
-  Proposed Road
-  Recent Cut

Basemap Features

-  Bridge
-  Culvert
-  Open Arch
-  Public Road
-  Resource Road
-  Stream
-  Water Body
-  Productive Forest
-  Bog
-  Scrub
-  Other Non-forest

Restrictions

-  Protected Water Supply
-  Caribou Core Areas
-  Regulatory
-  No Cut Buffer



Five Year Operating Plan: 2016 - 2020 Commercial Harvest Plan Map

Planning Zone : 5
FMD: 11

Operating Area No.: CC11060
Name: Canning's Lake

For block information and statistics,
refer to Cover Page.

Plan Features

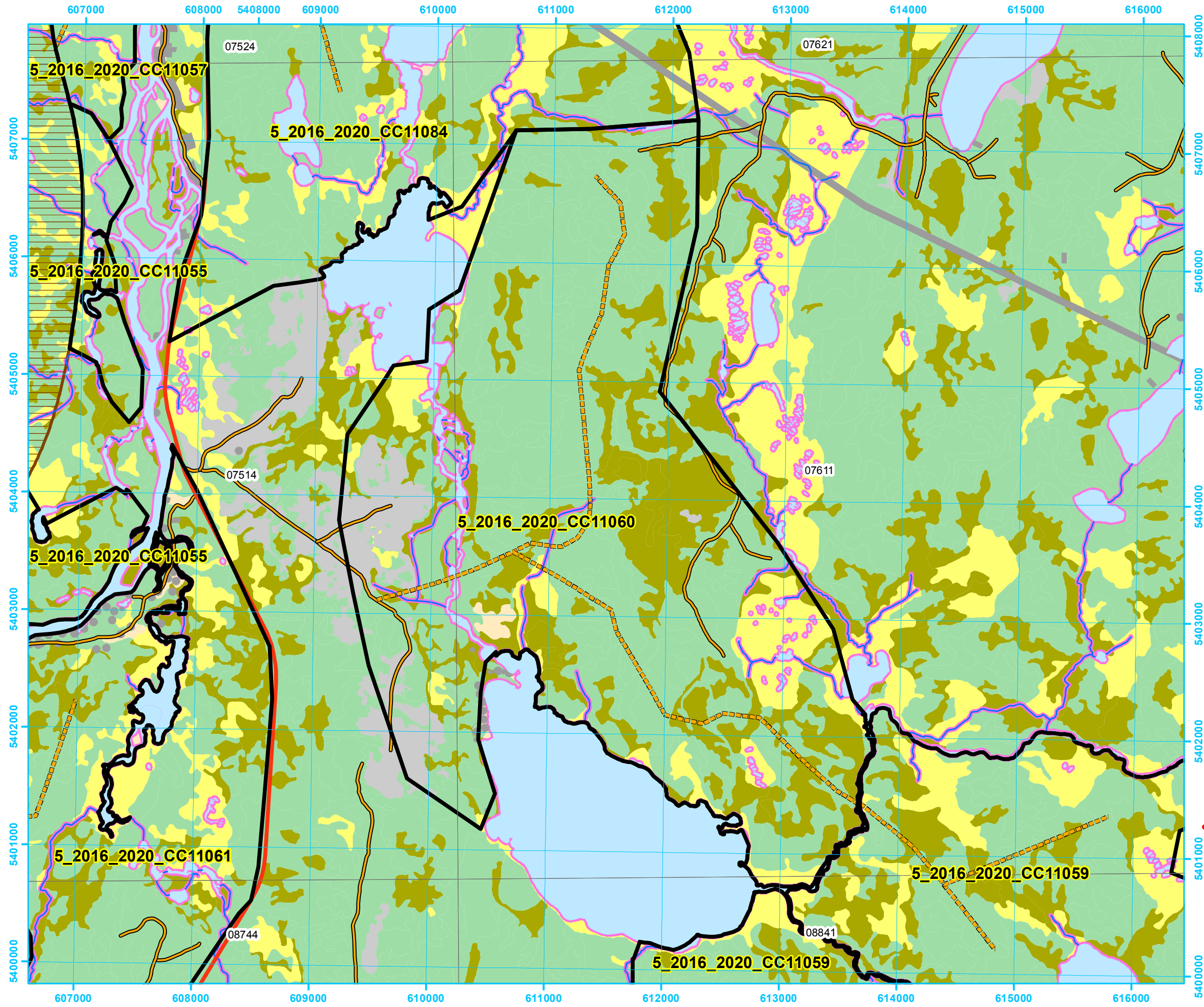
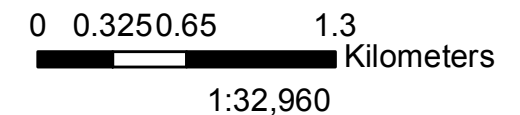
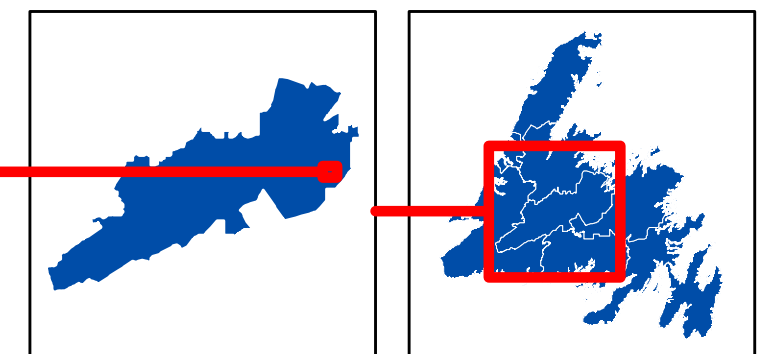
- FYOP Operating Area
- Proposed Road
- Recent Cut

Basemap Features

- Bridge
- Culvert
- Open Arch
- Public Road
- Resource Road
- Stream
- Water Body
- Productive Forest
- Bog
- Scrub
- Other Non-forest

Restrictions

- Protected Water Supply
- Caribou Core Areas
- Regulatory
- No Cut Buffer



**Five Year Operating Plan: 2016 - 2020
Commercial Harvest
Plan Map**

**Planning Zone : 5
FMD: 11**

**Operating Area No.: CC11093
Name: Caribou Lake**

**For block information and statistics,
refer to Cover Page.**

Plan Features


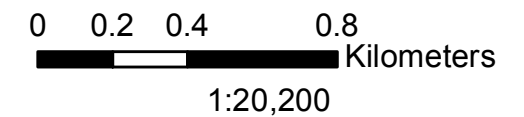
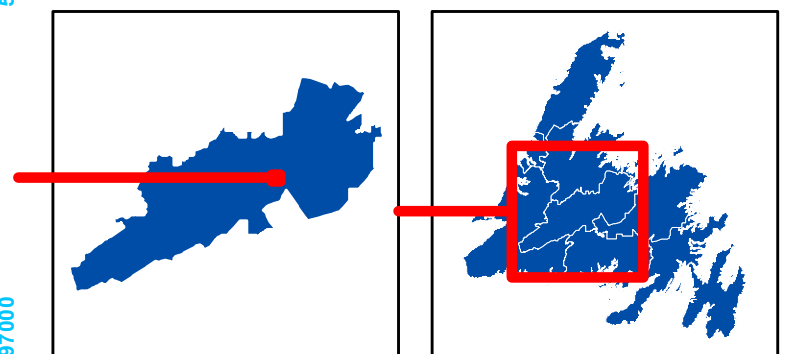
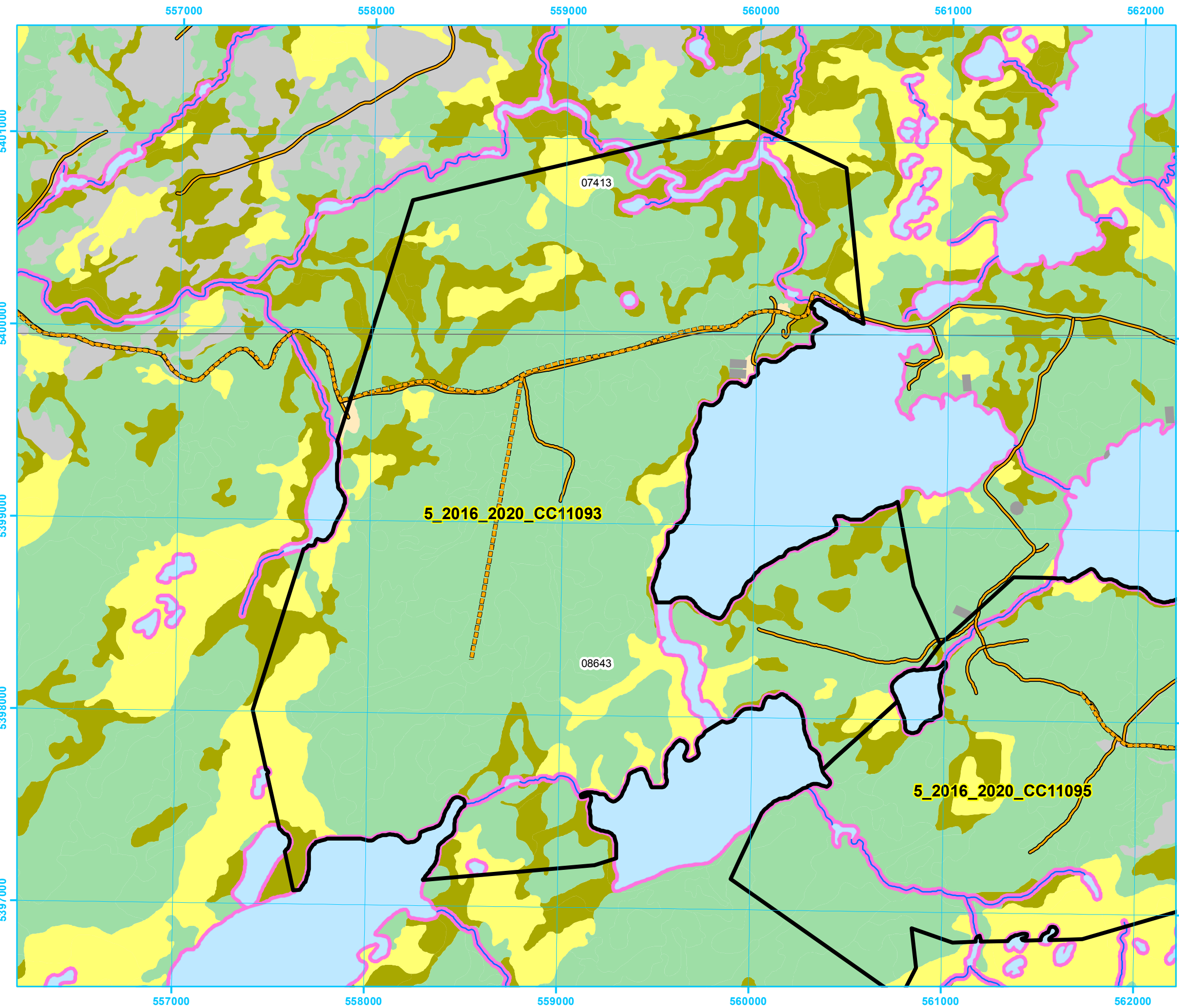
- FYOP Operating Area
- Proposed Road
- Recent Cut

Basemap Features

- Bridge
- Culvert
- Open Arch
- Public Road
- Resource Road
- Stream
- Water Body
- Productive Forest
- Bog
- Scrub
- Other Non-forest

Restrictions

- Protected Water Supply
- Caribou Core Areas
- Regulatory
- No Cut Buffer



Five Year Operating Plan: 2016 - 2020 Commercial Harvest Plan Map

Planning Zone : 5
FMD: 11

Operating Area No.: CC11089
Name: Coronation Brook

For block information and statistics,
refer to Cover Page.

Plan Features

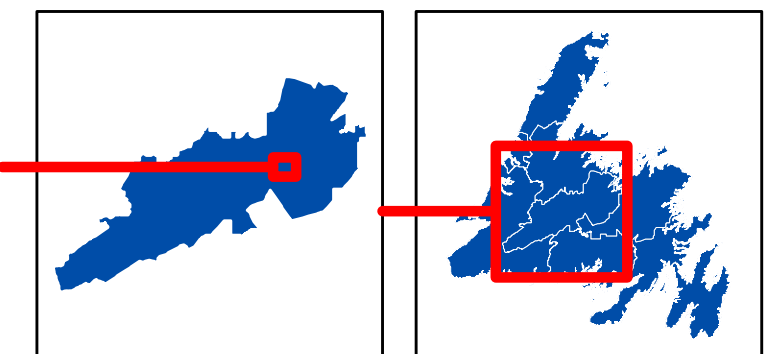
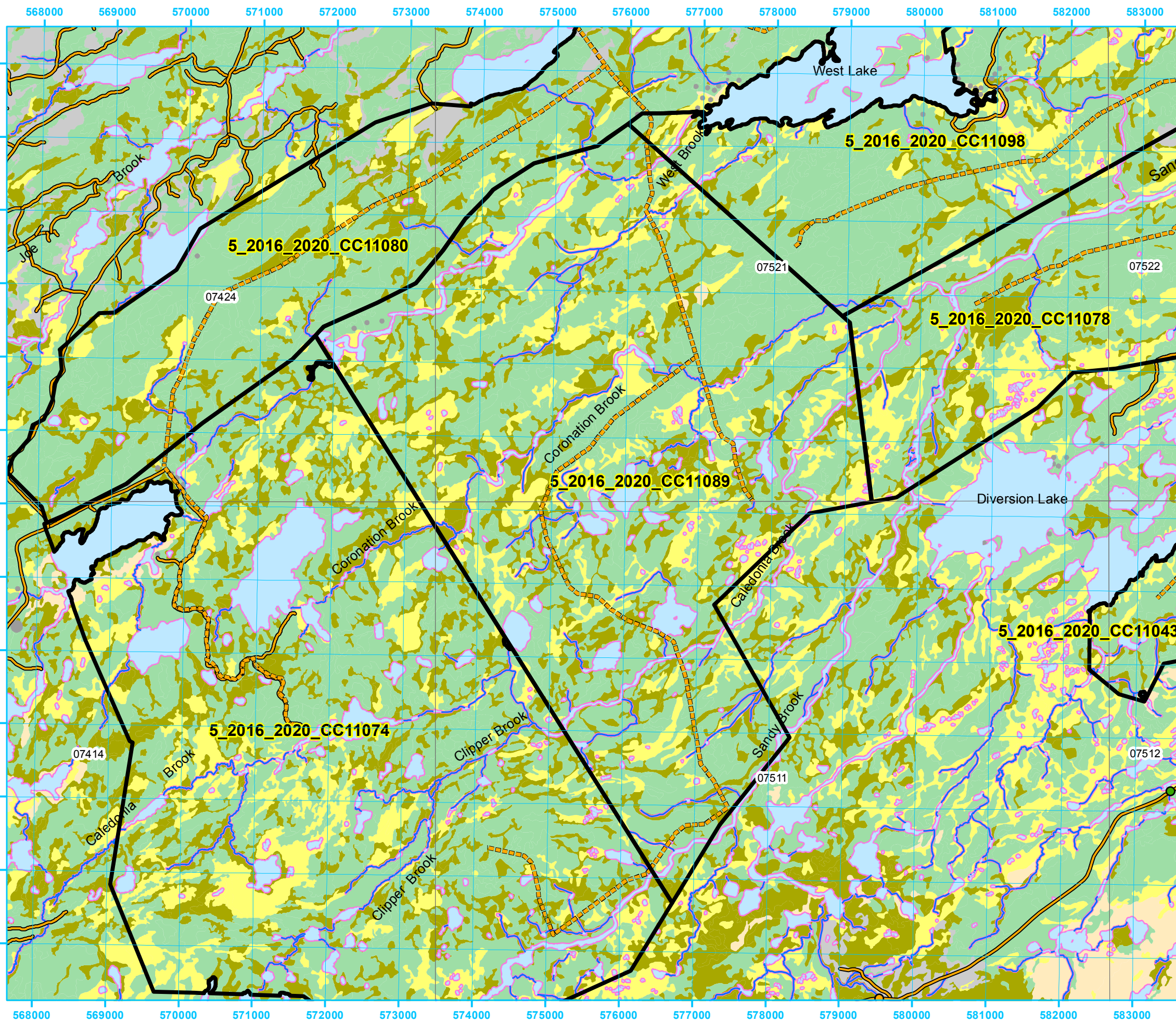
- FYOP Operating Area
- Proposed Road
- Recent Cut

Basemap Features

- Bridge
- Culvert
- Open Arch
- Public Road
- Resource Road
- Stream
- Water Body
- Productive Forest
- Bog
- Scrub
- Other Non-forest

Restrictions

- Protected Water Supply
- Caribou Core Areas
- Regulatory
- No Cut Buffer



Five Year Operating Plan: 2016 - 2020 Commercial Harvest Plan Map

Planning Zone : 5
FMD: 11

Operating Area No.: CC11074
Name: Coronation Lake

For block information and statistics,
refer to Cover Page.

Plan Features

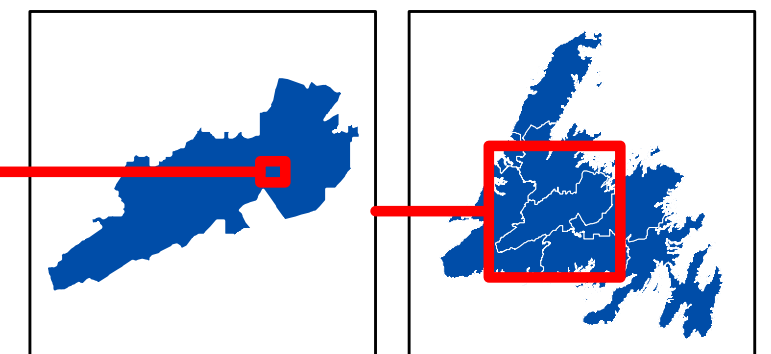
- FYOP Operating Area
- Proposed Road
- Recent Cut

Basemap Features

- Bridge
- Culvert
- Open Arch
- Public Road
- Resource Road
- Stream
- Water Body
- Productive Forest
- Bog
- Scrub
- Other Non-forest

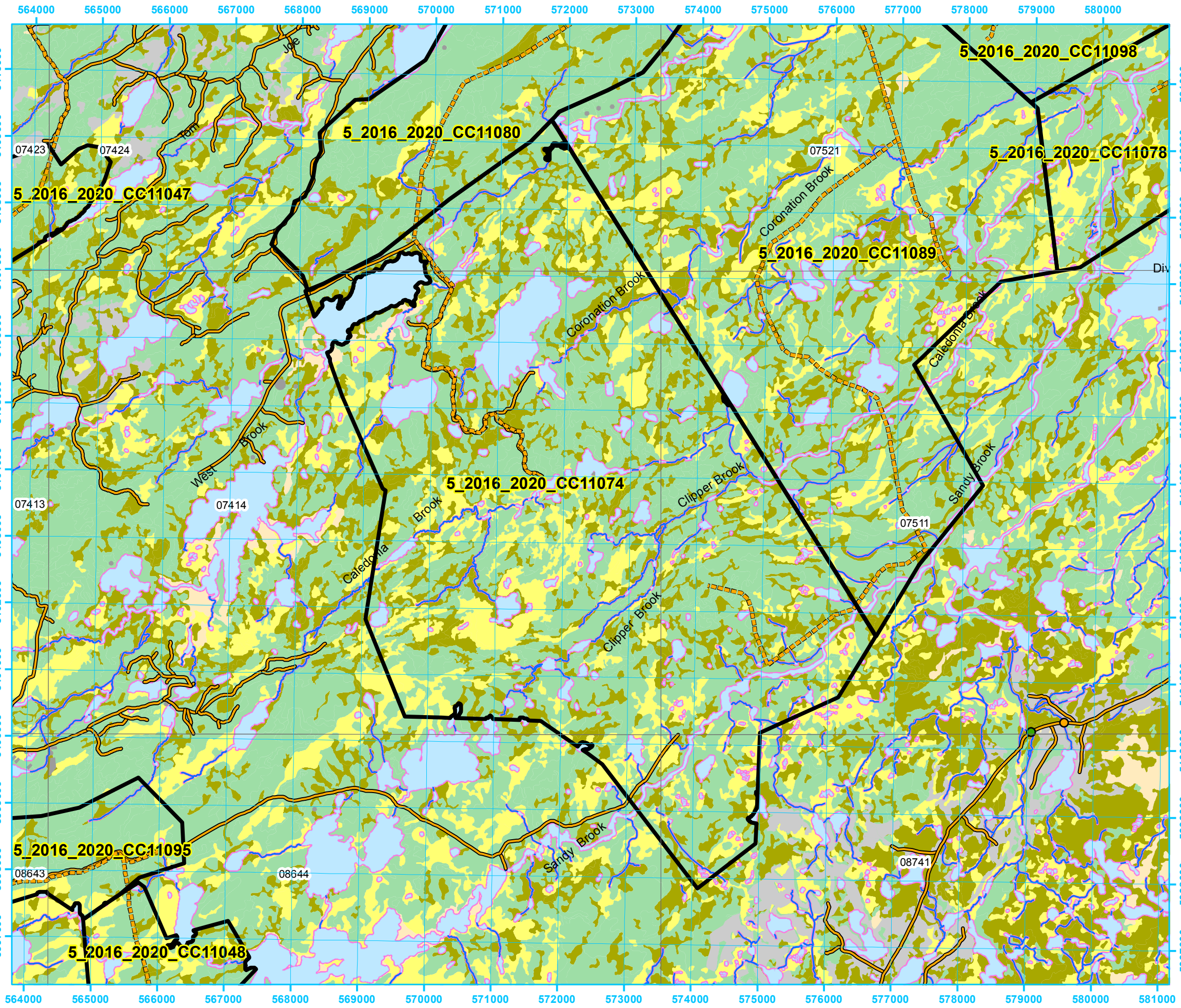

Restrictions

- Protected Water Supply
- Caribou Core Areas
- Regulatory
- No Cut Buffer



0 0.5 1 2 Kilometers

1:58,170



Five Year Operating Plan: 2016 - 2020 Commercial Harvest Plan Map

Planning Zone : 5
FMD: 11

Operating Area No.: CC11078
Name: Diversion Lake North

For block information and statistics,
refer to Cover Page.

Plan Features

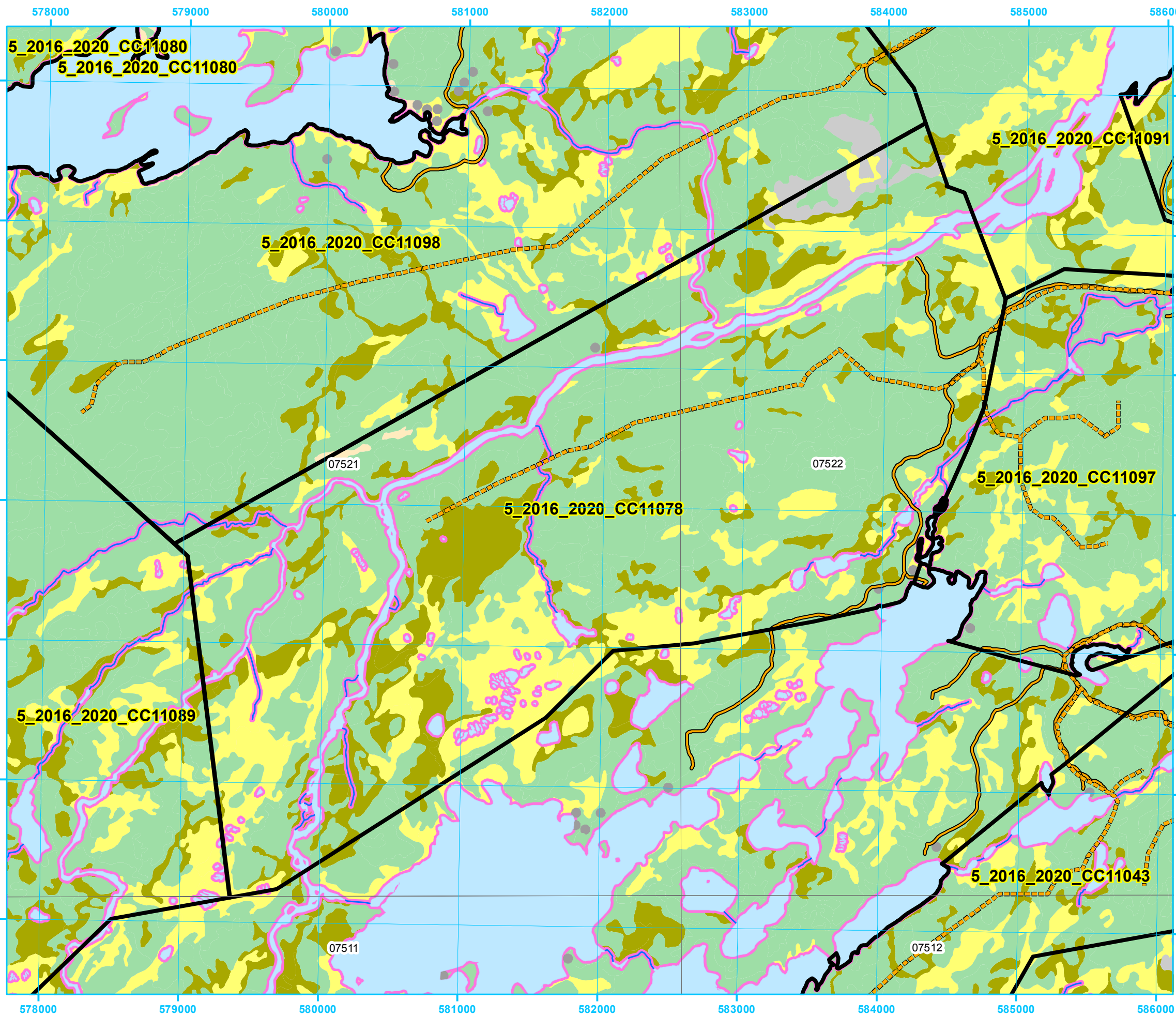
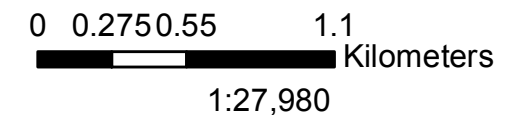
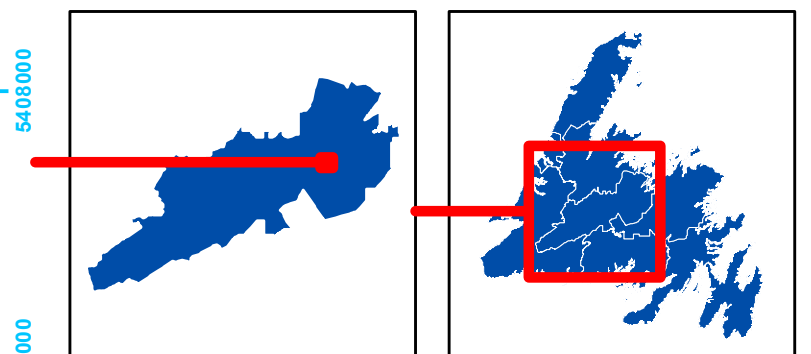
- FYOP Operating Area
- Proposed Road
- Recent Cut

Basemap Features

- Bridge
- Culvert
- Open Arch
- Public Road
- Resource Road
- Stream
- Water Body
- Productive Forest
- Bog
- Scrub
- Other Non-forest

Restrictions

- Protected Water Supply
- Caribou Core Areas
- Regulatory
- No Cut Buffer



**Five Year Operating Plan: 2016 - 2020
Commercial Harvest
Plan Map**

**Planning Zone : 5
FMD: 11**

**Operating Area No.: CC11043
Name: Diversion Lake**

For block information and statistics,
refer to Cover Page.

Plan Features

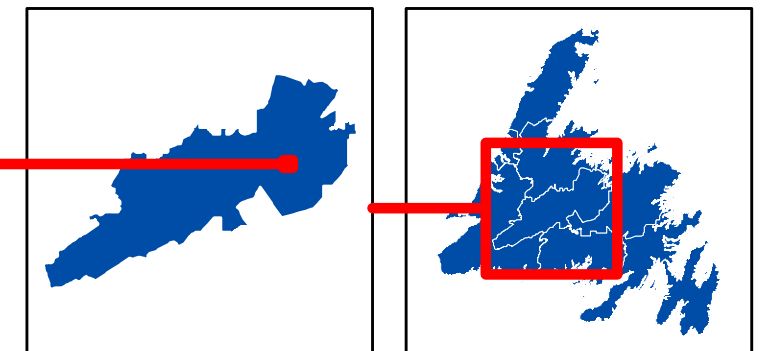
- FYOP Operating Area
- Proposed Road
- Recent Cut

Basemap Features

- Bridge
- Culvert
- Open Arch
- Public Road
- Resource Road
- Stream
- Water Body
- Productive Forest
- Bog
- Scrub
- Other Non-forest

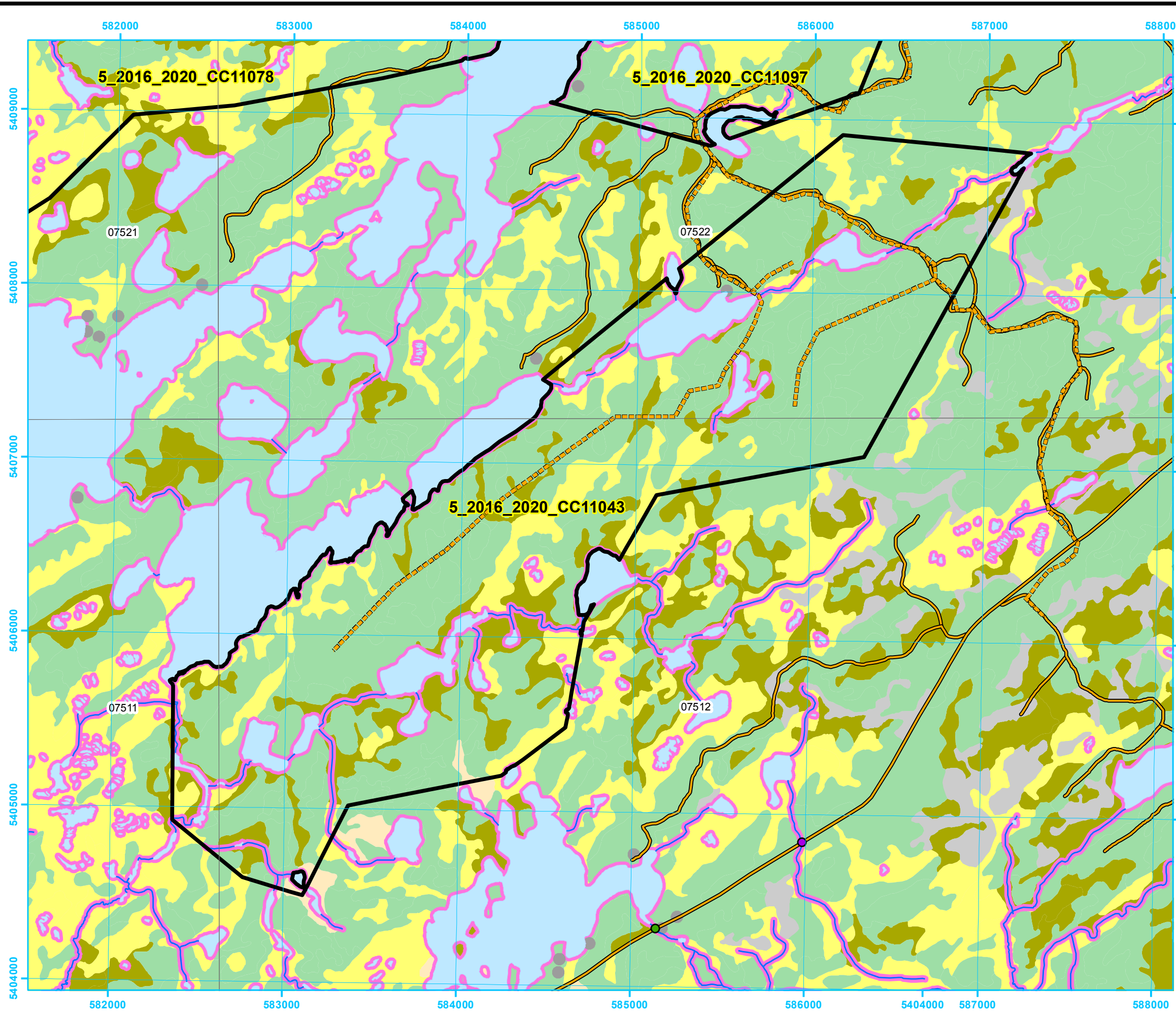
Restrictions

- Protected Water Supply
- Caribou Core Areas
- Regulatory
- No Cut Buffer



0 0.225 0.45 0.9 Kilometers

1:22,070



Five Year Operating Plan: 2016 - 2020 Commercial Harvest Plan Map

Planning Zone : 5
FMD: 11

Operating Area No.: CC11071
Name: Golden Gullies

For block information and statistics,
refer to Cover Page.

Plan Features

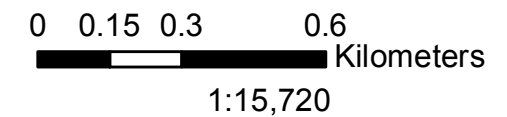
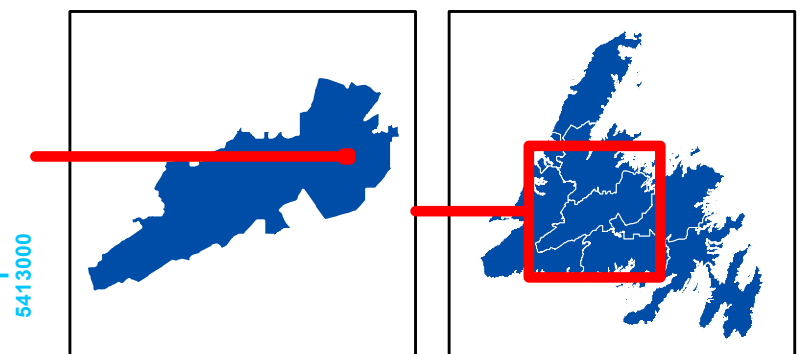
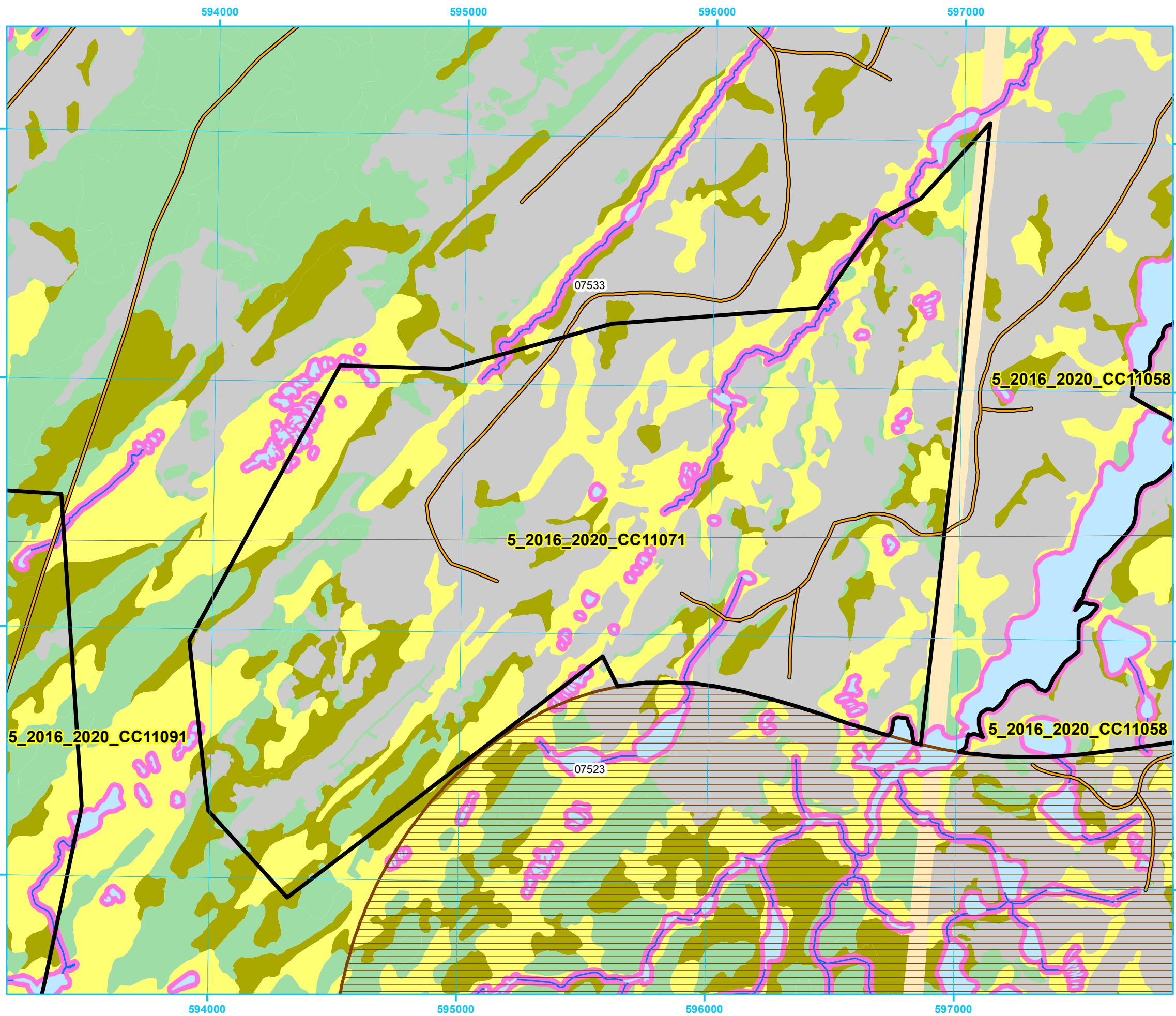
- FYOP Operating Area
- Proposed Road
- Recent Cut

Basemap Features

- Bridge
- Culvert
- Open Arch
- Public Road
- Resource Road
- Stream
- Water Body
- Productive Forest
- Bog
- Scrub
- Other Non-forest

Restrictions

- Protected Water Supply
- Caribou Core Areas
- Regulatory
- No Cut Buffer



Five Year Operating Plan: 2016 - 2020 Commercial Harvest Plan Map

Planning Zone : 5
FMD: 11

Operating Area No.: CC11057
Name: Great Rattling West1

For block information and statistics,
refer to Cover Page.

Plan Features

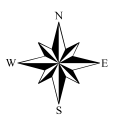
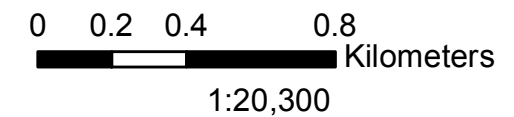
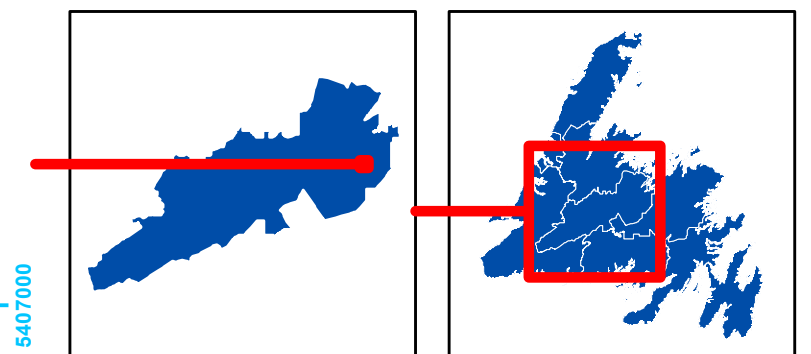
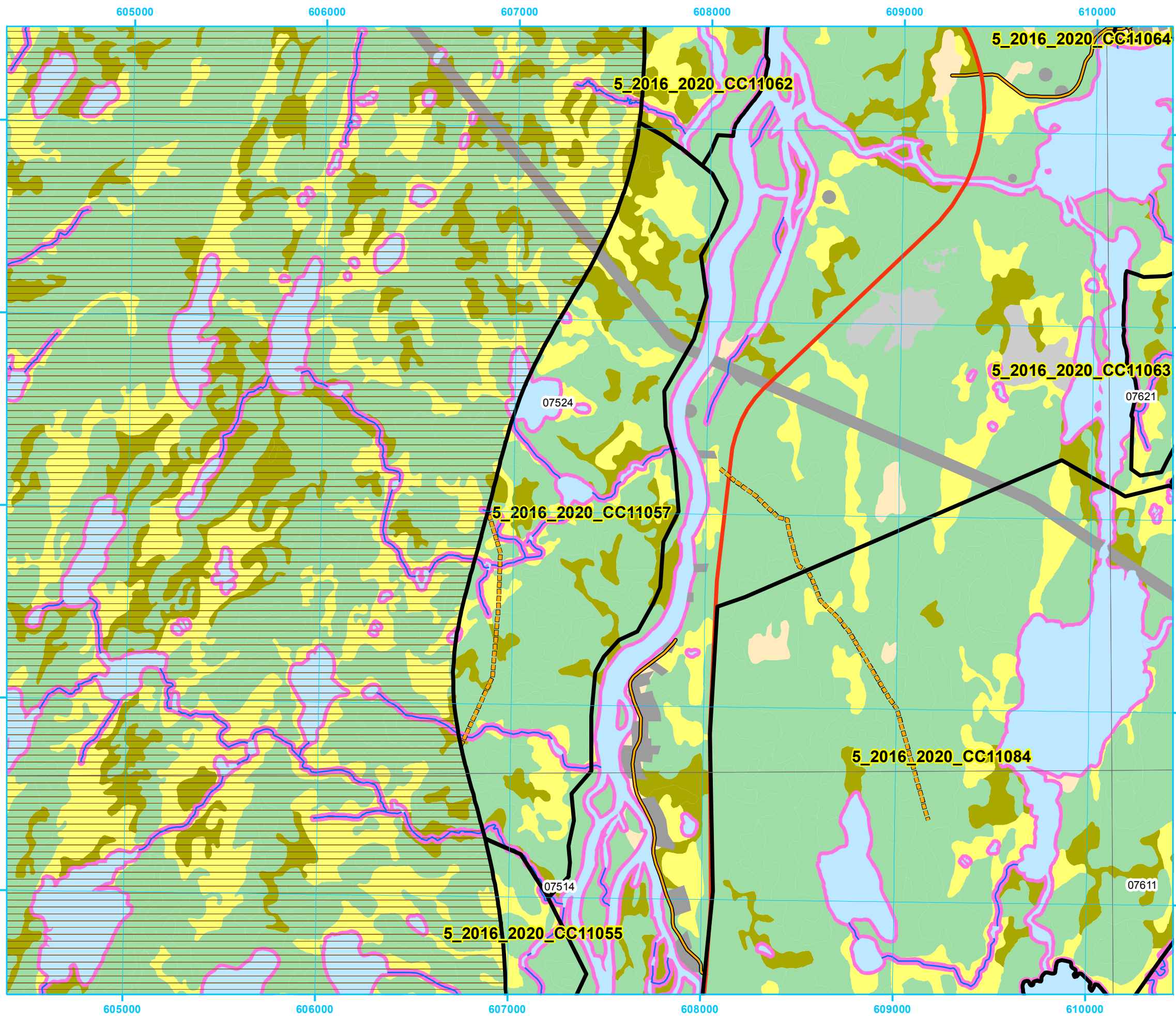
- FYOP Operating Area
- Proposed Road
- Recent Cut

Basemap Features

- Bridge
- Culvert
- Open Arch
- Public Road
- Resource Road
- Stream
- Water Body
- Productive Forest
- Bog
- Scrub
- Other Non-forest

Restrictions

- Protected Water Supply
- Caribou Core Areas
- Regulatory
- No Cut Buffer



Five Year Operating Plan: 2016 - 2020 Commercial Harvest Plan Map

Planning Zone : 5
FMD: 11

Operating Area No.: CC11062
Name: Great Rattling West2

For block information and statistics,
refer to Cover Page.

Plan Features

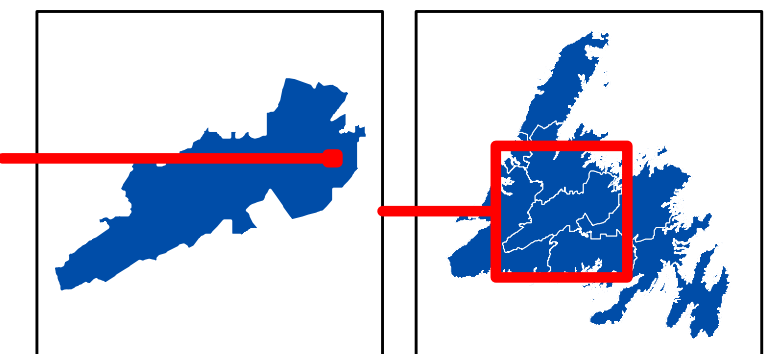
- FYOP Operating Area
- Proposed Road
- Recent Cut

Basemap Features

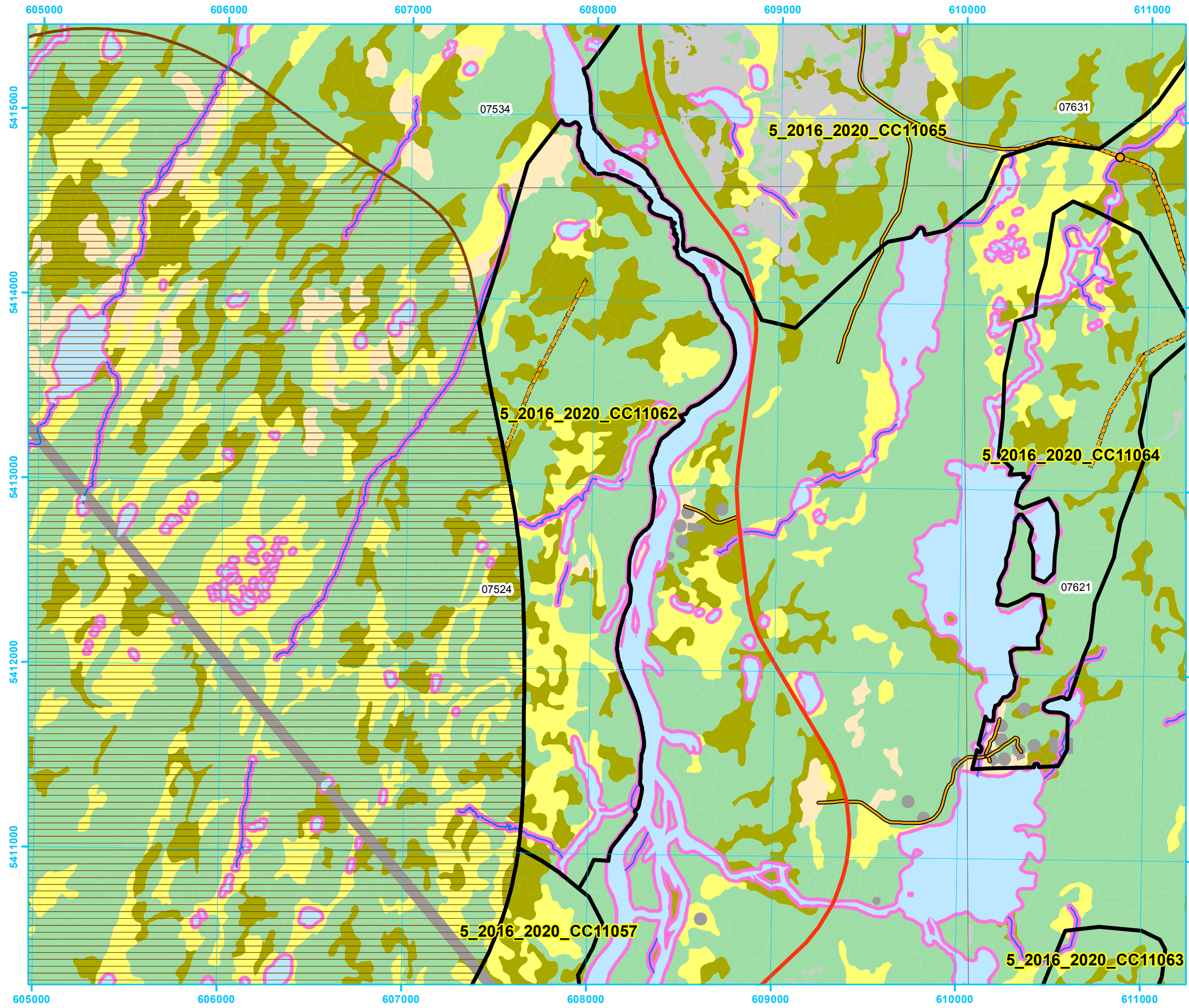
- Bridge
- Culvert
- Open Arch
- Public Road
- Resource Road
- Stream
- Water Body
- Productive Forest
- Bog
- Scrub
- Other Non-forest

Restrictions

- Protected Water Supply
- Caribou Core Areas
- Regulatory
- No Cut Buffer



1:21,010



Five Year Operating Plan: 2016 - 2020 Commercial Harvest Plan Map

Planning Zone : 5
FMD: 11

Operating Area No.: CC11067
Name: Great Rattling

For block information and statistics,
refer to Cover Page.

Plan Features

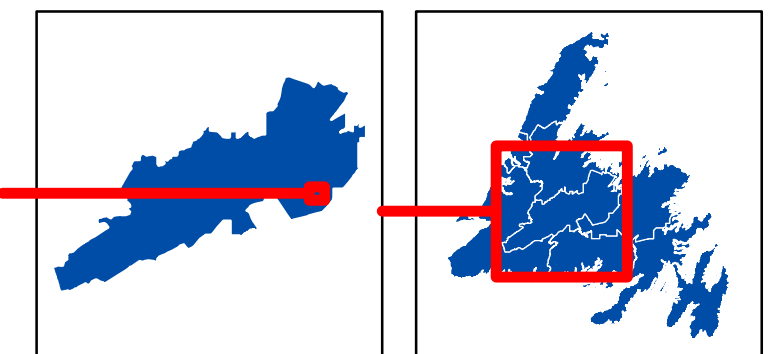
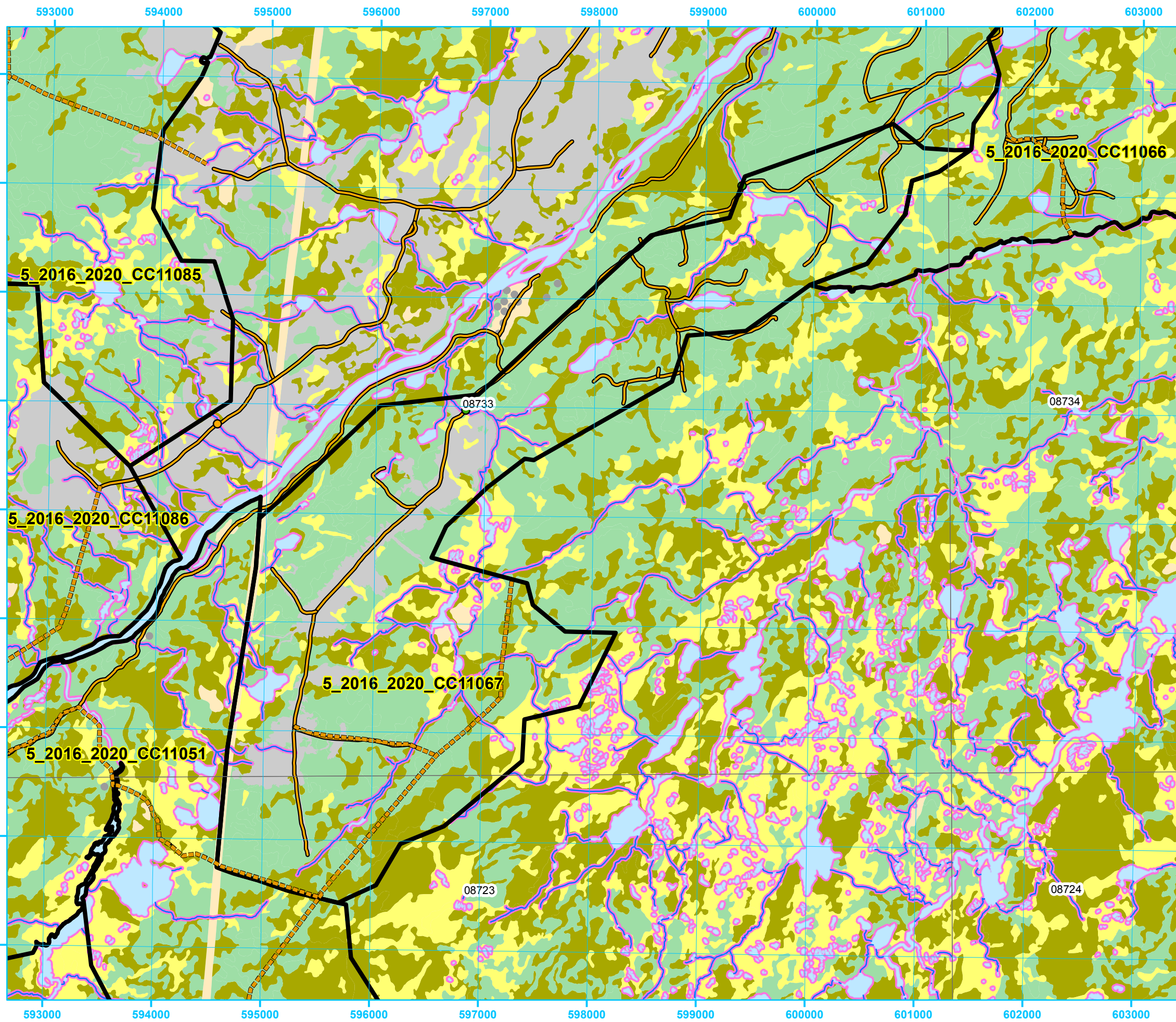
- FYOP Operating Area
- Proposed Road
- Proposed Silviculture
- Recent Cut

Basemap Features

- Bridge
- Culvert
- Open Arch
- Public Road
- Resource Road
- Stream
- Water Body
- Productive Forest
- Bog
- Scrub
- Other Non-forest

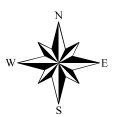
Restrictions

- Protected Water Supply
- Caribou Core Areas
- Regulatory
- No Cut Buffer



0 0.375 0.75 1.5
Kilometers

1:36,130



**Five Year Operating Plan: 2016 - 2020
Commercial Harvest
Plan Map**

Planning Zone : 5
FMD: 11

Operating Area No.: CC11059
Name: Hayne's Lake

For block information and statistics,
refer to Cover Page.

Plan Features

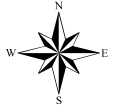
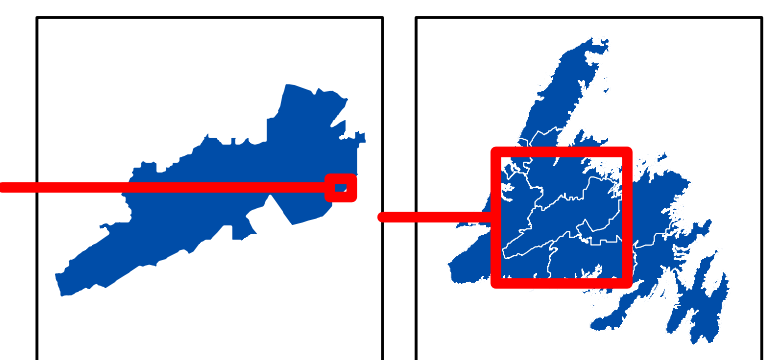
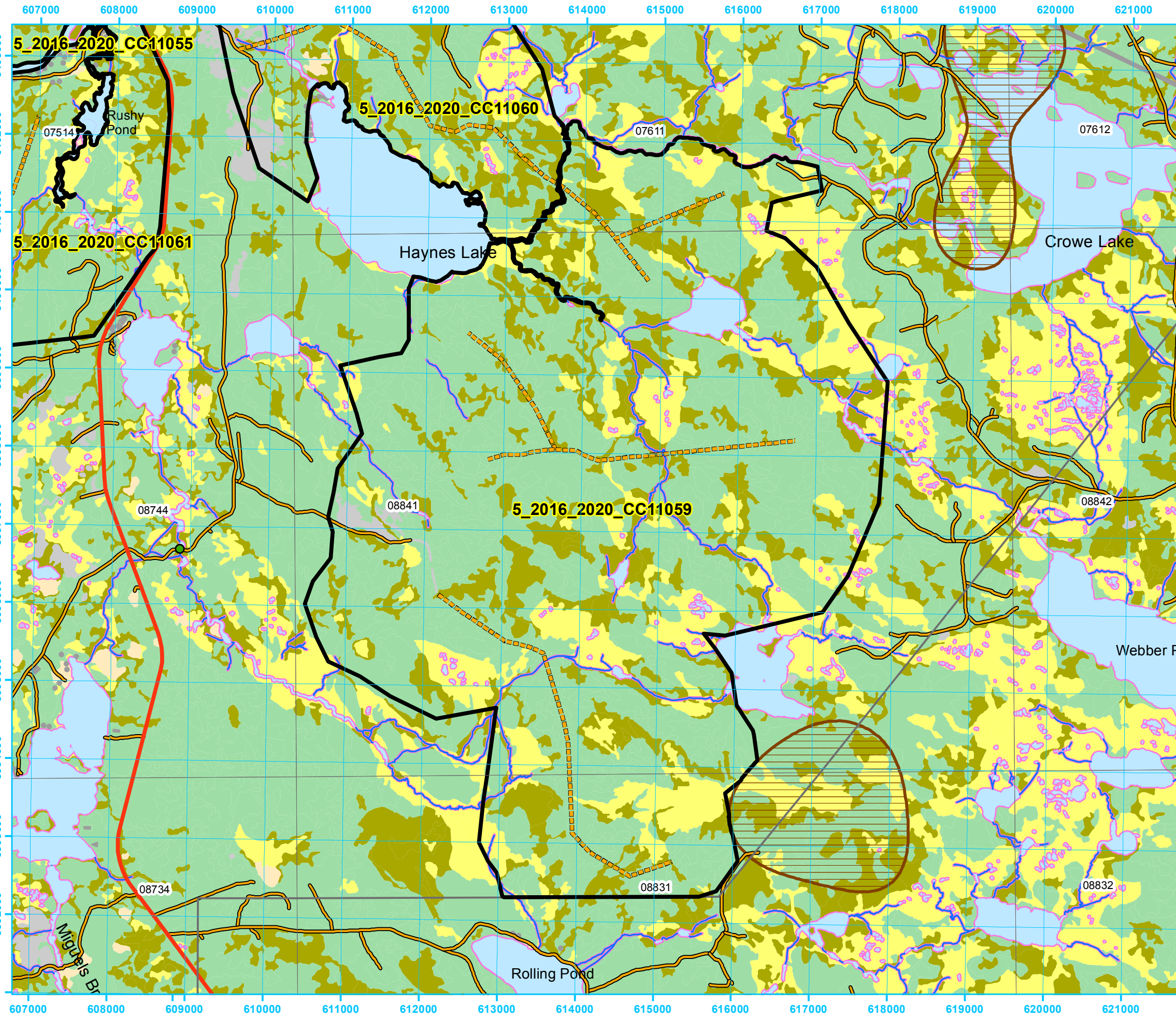
- FYOP Operating Area
- Proposed Road
- Recent Cut

Basemap Features

- Bridge
- Culvert
- Open Arch
- Public Road
- Resource Road
- Stream
- Water Body
- Productive Forest
- Bog
- Scrub
- Other Non-forest

Restrictions

- Protected Water Supply
- Caribou Core Areas
- Regulatory
- No Cut Buffer



1:50,190

**Five Year Operating Plan: 2016 - 2020
Commercial Harvest
Plan Map**

**Planning Zone : 5
FMD: 11**

**Operating Area No.: CC11076
Name: Jumpers Brook**

**For block information and statistics,
refer to Cover Page.**

Plan Features

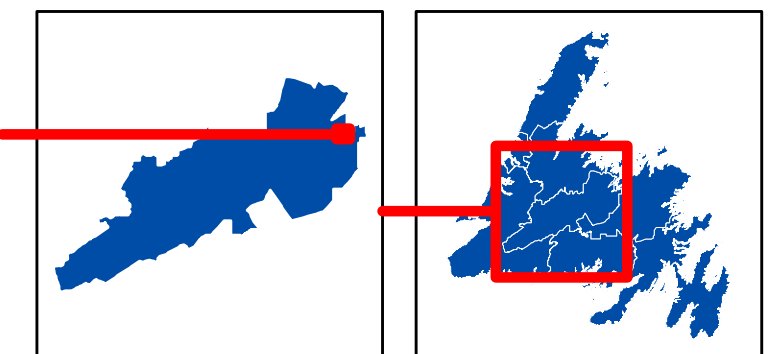
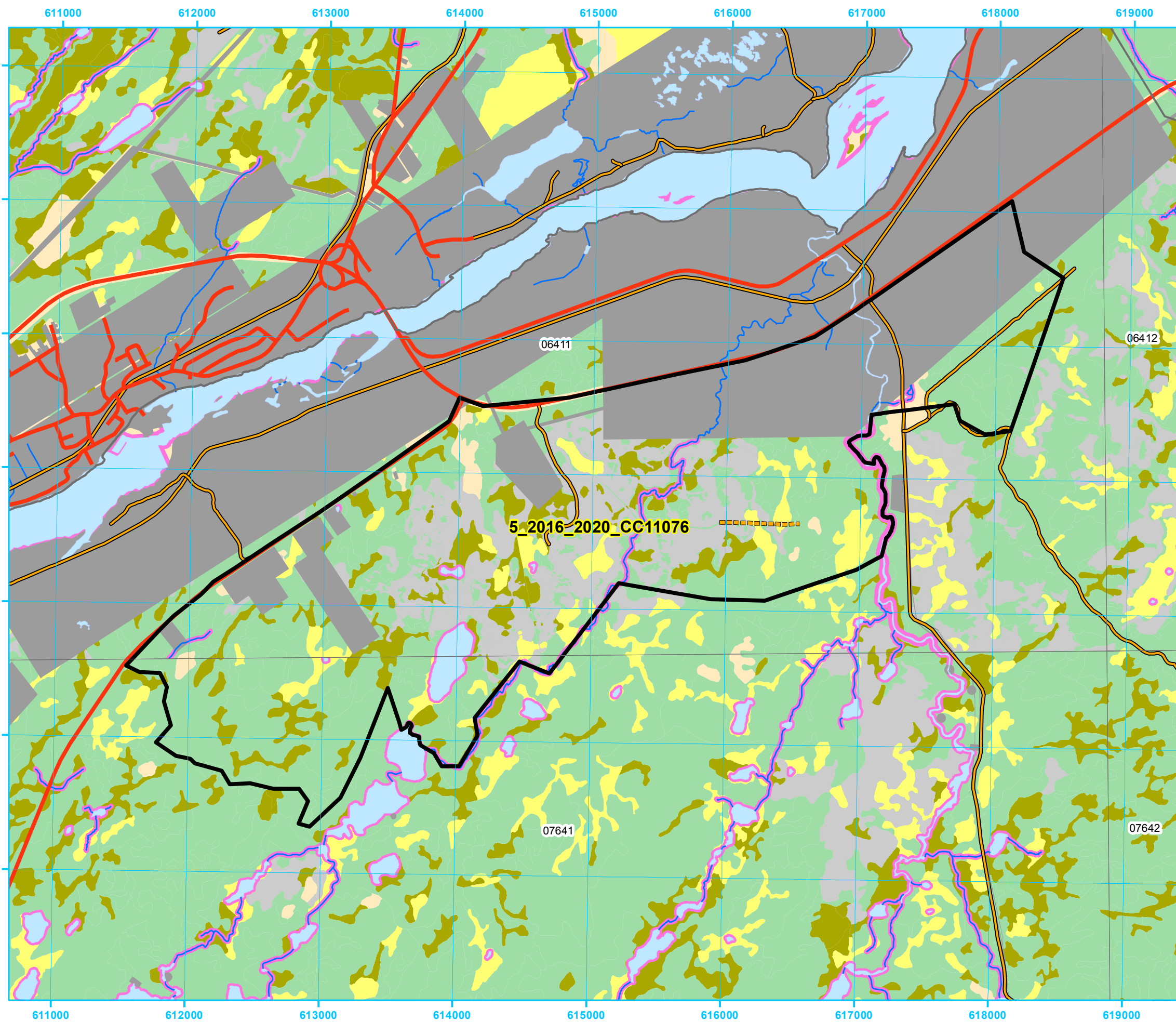
- FYOP Operating Area
- Proposed Road
- Recent Cut

Basemap Features

- Bridge
- Culvert
- Open Arch
- Public Road
- Resource Road
- Stream
- Water Body
- Productive Forest
- Bog
- Scrub
- Other Non-forest

Restrictions

- Protected Water Supply
- Caribou Core Areas
- Regulatory
- No Cut Buffer



1:29,330






**Five Year Operating Plan: 2016 - 2020
Commercial Harvest
Plan Map**

Planning Zone : 5
FMD: 11

Operating Area No.: CC11053
Name: Kennedys Pond

For block information and statistics,
refer to Cover Page.





Plan Features

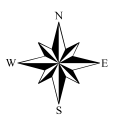
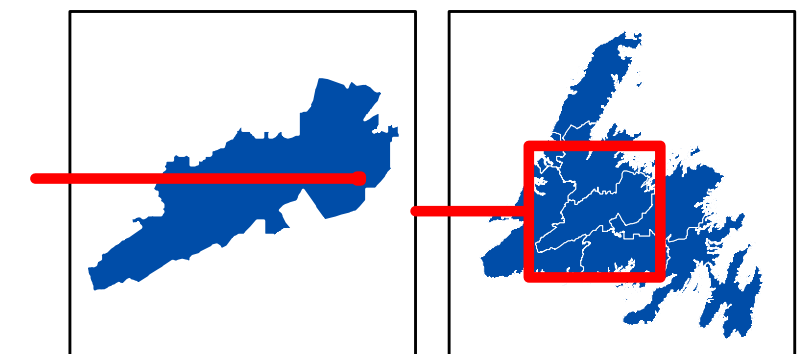
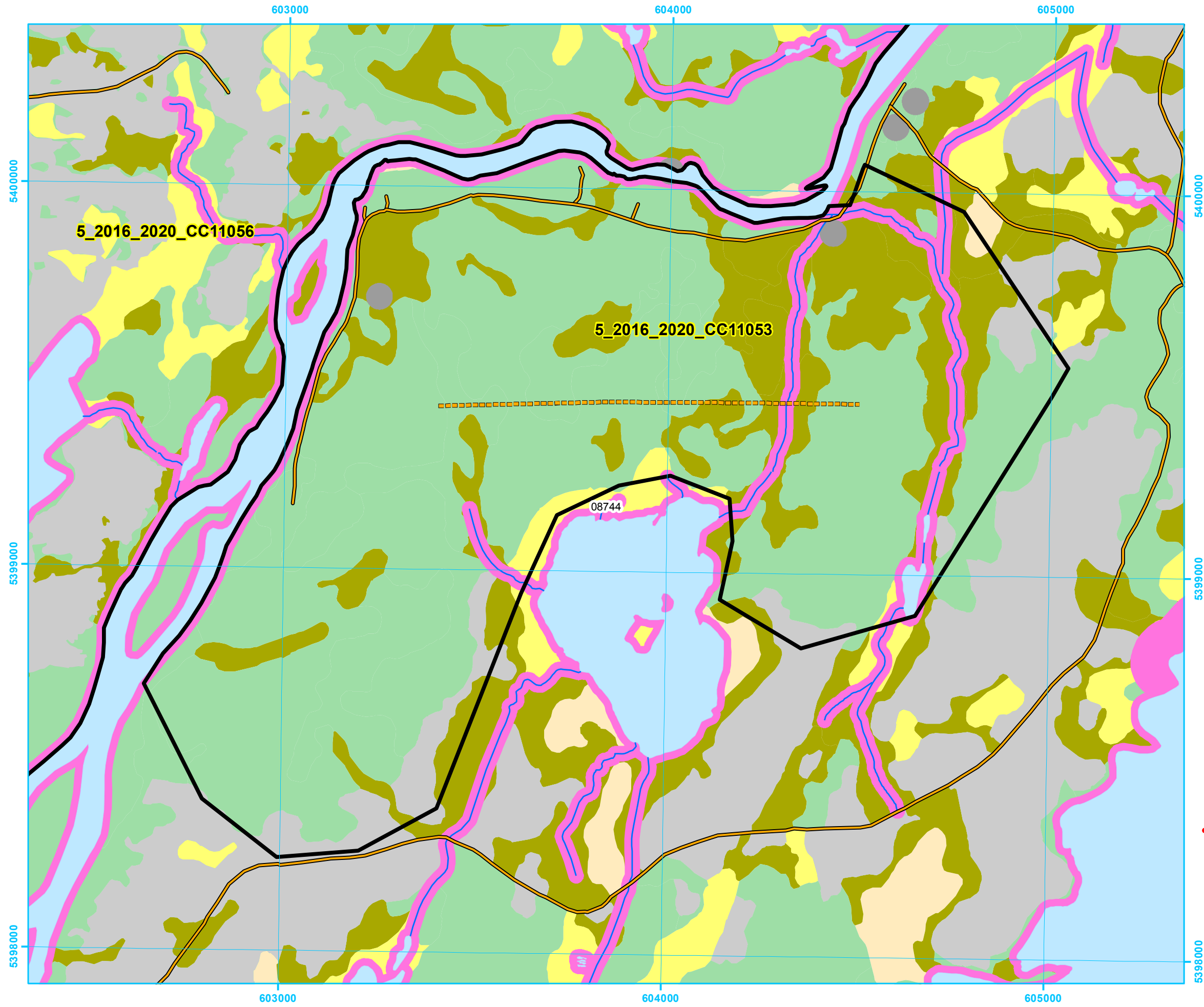
-  FYOP Operating Area
-  Proposed Road
-  Recent Cut

Basemap Features

-  Bridge
-  Culvert
-  Open Arch
-  Public Road
-  Resource Road
-  Stream
-  Water Body
-  Productive Forest
-  Bog
-  Scrub
-  Other Non-forest

Restrictions

-  Protected Water Supply
-  Caribou Core Areas
-  Regulatory
-  No Cut Buffer






**Five Year Operating Plan: 2016 - 2020
Commercial Harvest
Plan Map**

Planning Zone : 5
FMD: 11

Operating Area No.: CC11045
Name: Lemottes East

For block information and statistics,
refer to Cover Page.





Plan Features

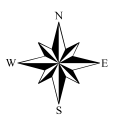
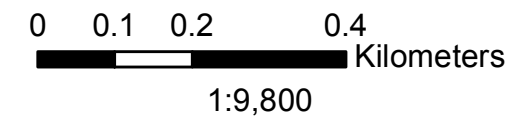
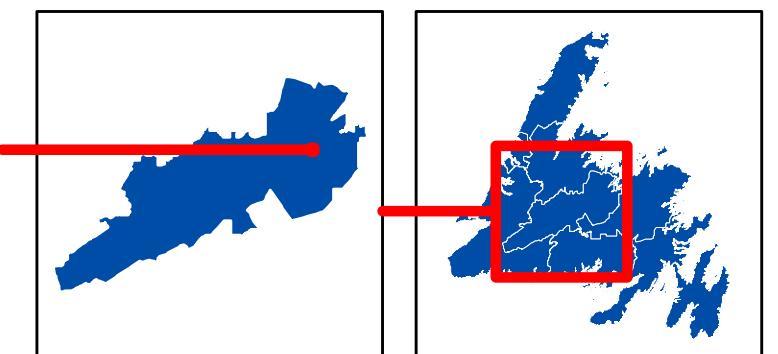
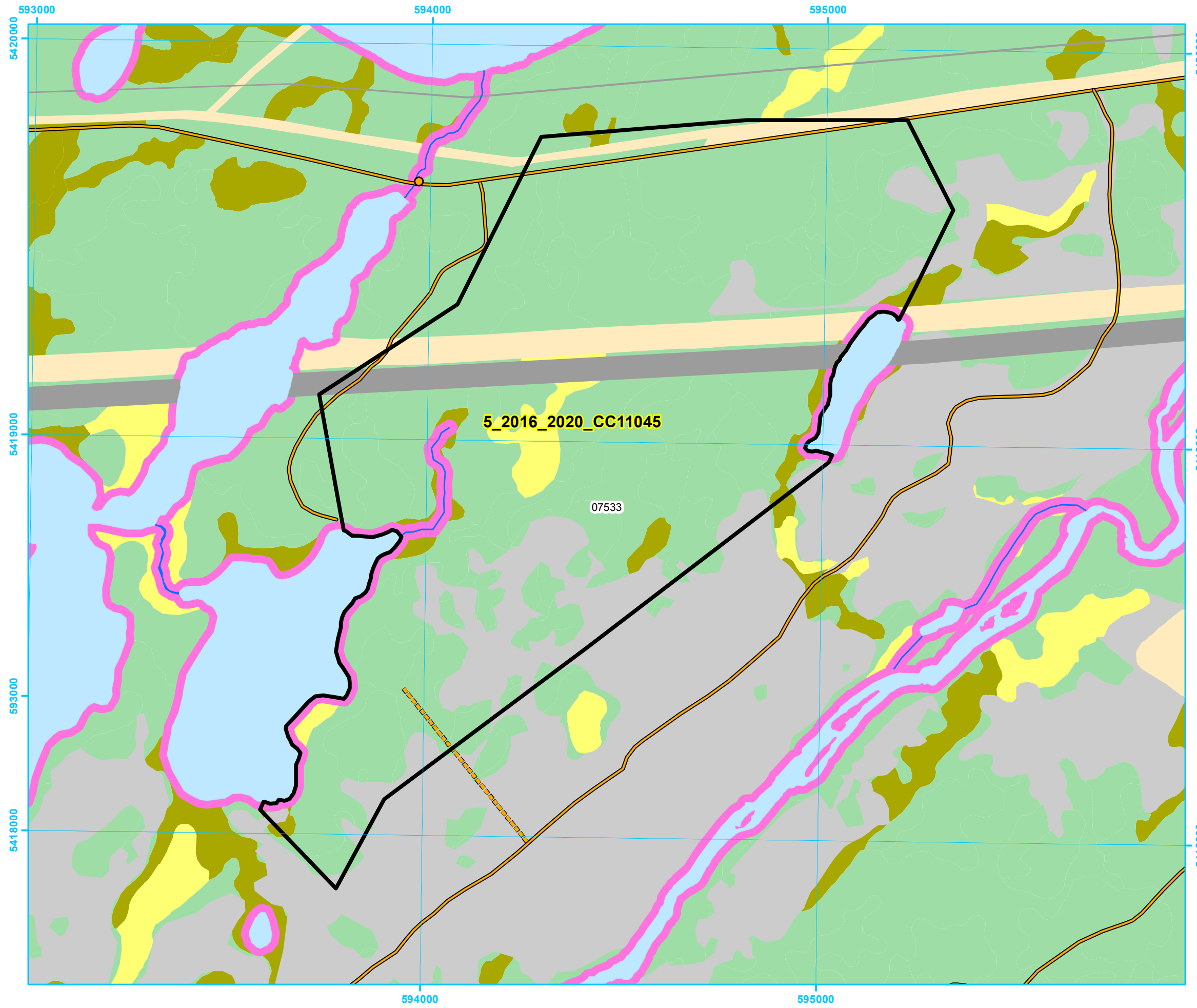
-  FYOP Operating Area
-  Proposed Road
-  Recent Cut

Basemap Features

-  Bridge
-  Culvert
-  Open Arch
-  Public Road
-  Resource Road
-  Stream
-  Water Body
-  Productive Forest
-  Bog
-  Scrub
-  Other Non-forest

Restrictions

-  Protected Water Supply
-  Caribou Core Areas
-  Regulatory
-  No Cut Buffer






**Five Year Operating Plan: 2016 - 2020
Commercial Harvest
Plan Map**

Planning Zone : 5
FMD: 11

Operating Area No.: CC11090
Name: Lemottes Lake

For block information and statistics,
refer to Cover Page.





Plan Features


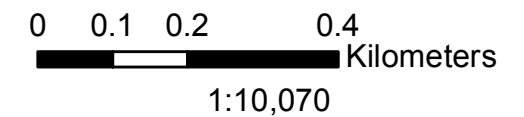
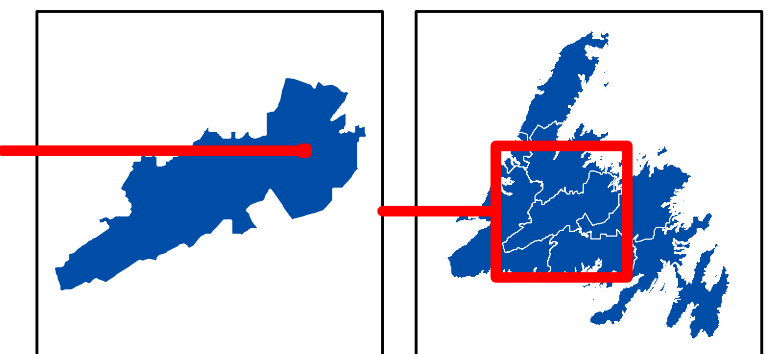
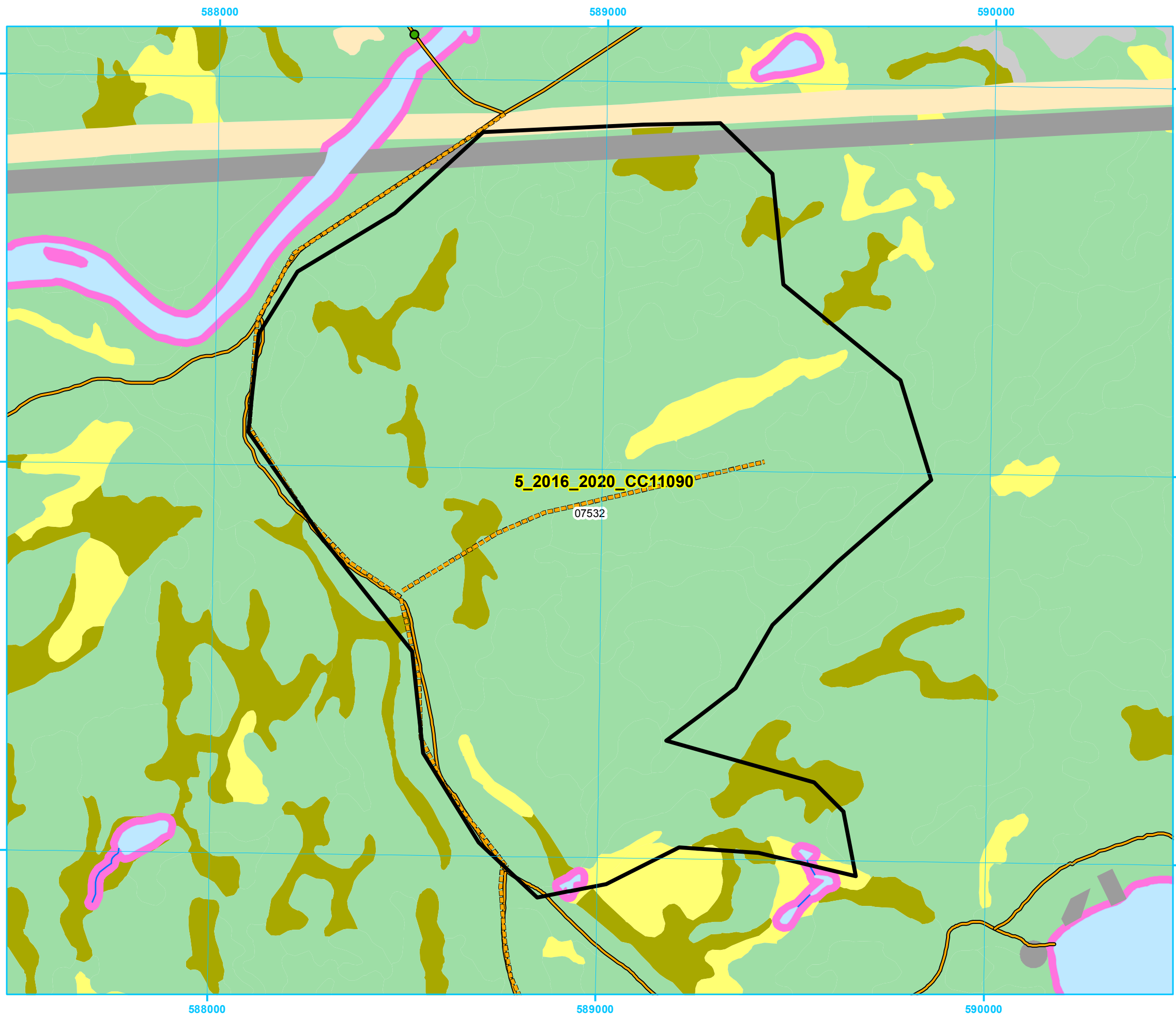
-  FYOP Operating Area
-  Proposed Road
-  Recent Cut

Basemap Features

-  Bridge
-  Culvert
-  Open Arch
-  Public Road
-  Resource Road
-  Stream
-  Water Body
-  Productive Forest
-  Bog
-  Scrub
-  Other Non-forest

Restrictions

-  Protected Water Supply
-  Caribou Core Areas
-  Regulatory
-  No Cut Buffer



**Five Year Operating Plan: 2016 - 2020
Commercial Harvest
Plan Map**

Planning Zone : 5
FMD: 11

Operating Area No.: CC11094
Name: Little Rattling

For block information and statistics,
refer to Cover Page.

Plan Features

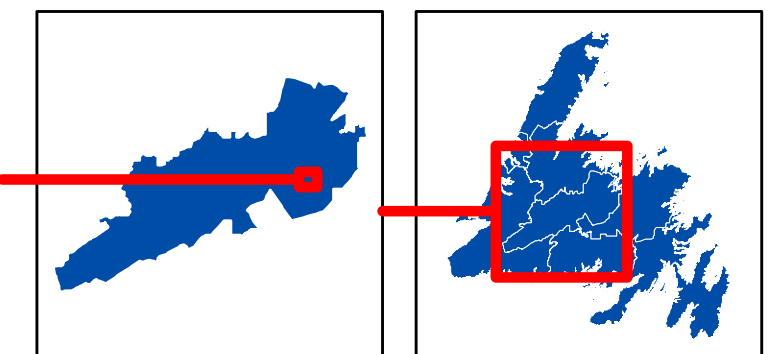
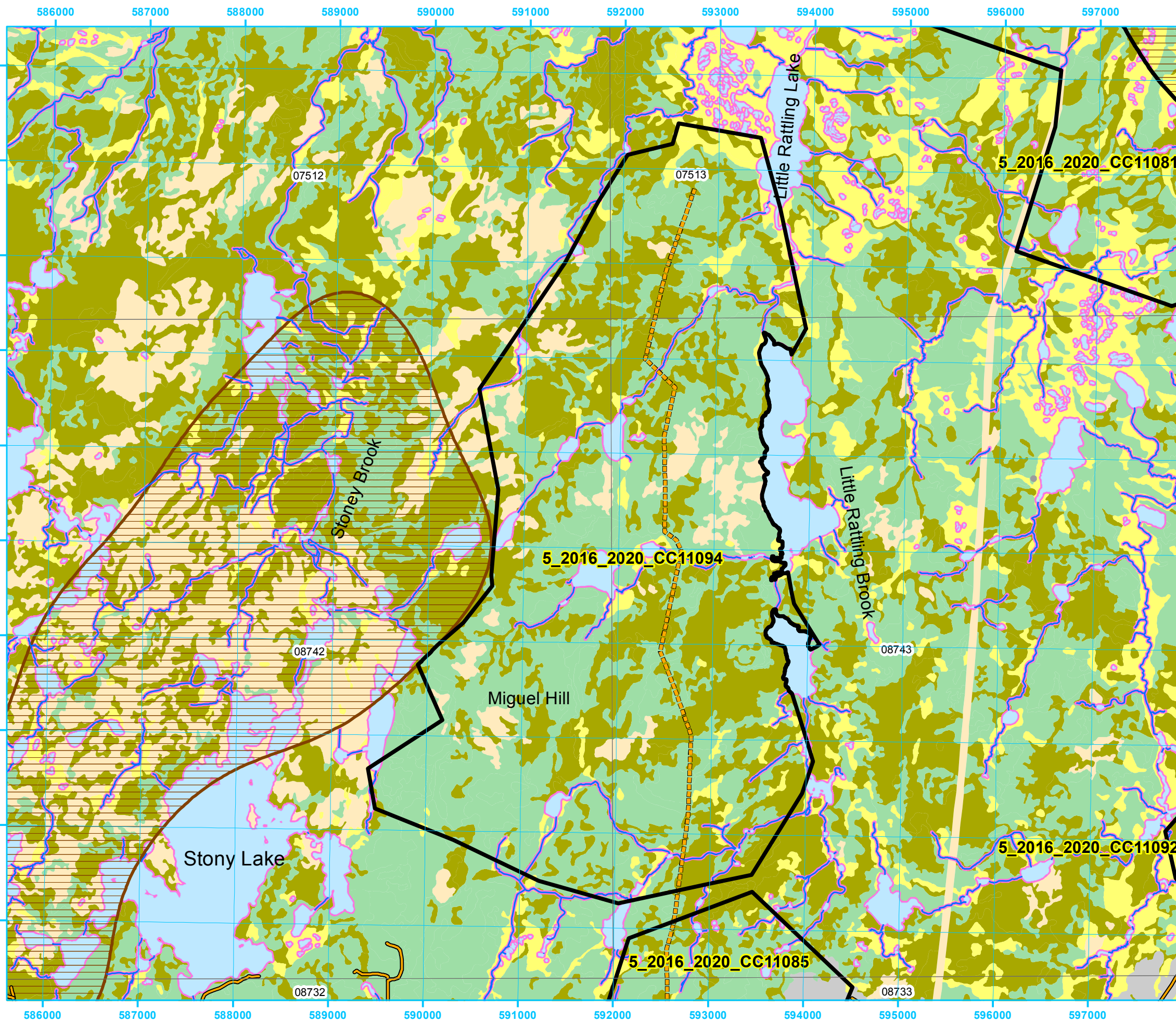
- FYOP Operating Area
- Proposed Road
- Recent Cut

Basemap Features

- Bridge
- Culvert
- Open Arch
- Public Road
- Resource Road
- Stream
- Water Body
- Productive Forest
- Bog
- Scrub
- Other Non-forest

Restrictions

- Protected Water Supply
- Caribou Core Areas
- Regulatory
- No Cut Buffer



0 0.425 0.85 1.7
Kilometers

1:41,410



**Five Year Operating Plan: 2016 - 2020
Commercial Harvest
Plan Map**

Planning Zone : 5
FMD: 11

Operating Area No.: CC11056
Name: Luffs Pond 1

For block information and statistics,
refer to Cover Page.

Plan Features

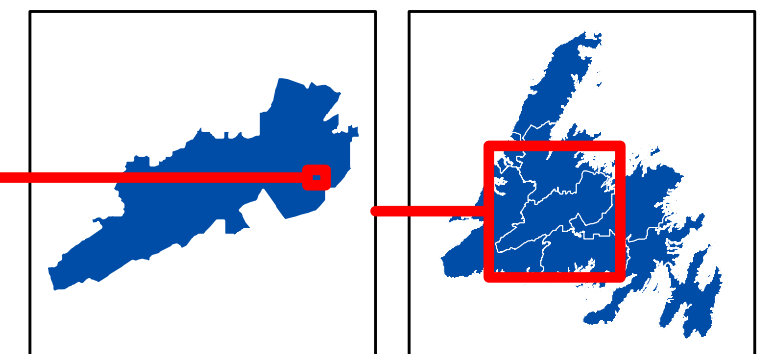
- FYOP Operating Area
- Proposed Road
- Recent Cut

Basemap Features

- Bridge
- Culvert
- Open Arch
- Public Road
- Resource Road
- Stream
- Water Body
- Productive Forest
- Bog
- Scrub
- Other Non-forest

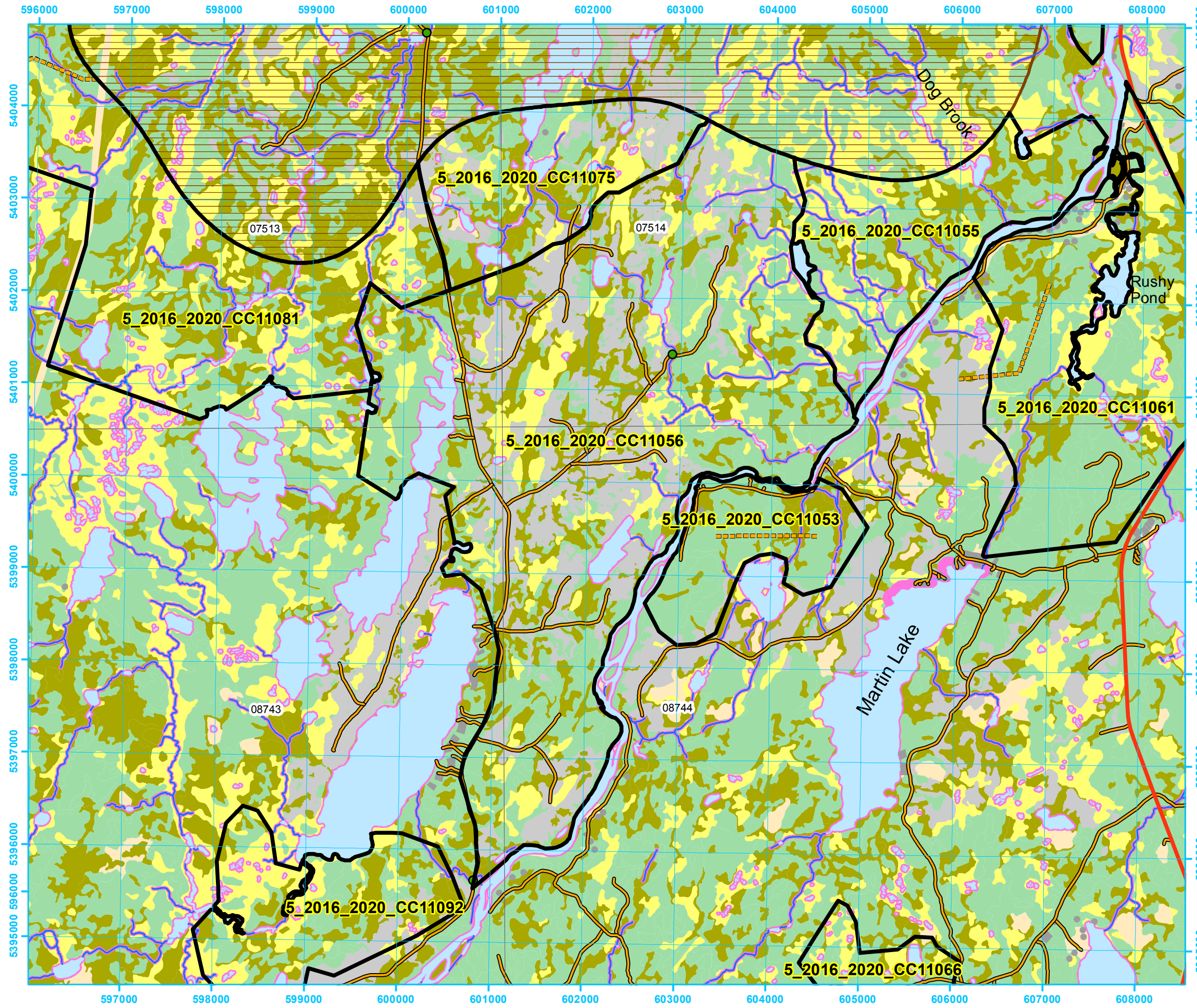

Restrictions

- Protected Water Supply
- Caribou Core Areas
- Regulatory
- No Cut Buffer



0 0.425 0.85 1.7
Kilometers

1:42,010



Five Year Operating Plan: 2016 - 2020 Commercial Harvest Plan Map

Planning Zone : 5
FMD: 11

Operating Area No.: CC11055
Name: Luffs Pond 2

For block information and statistics,
refer to Cover Page.

Plan Features

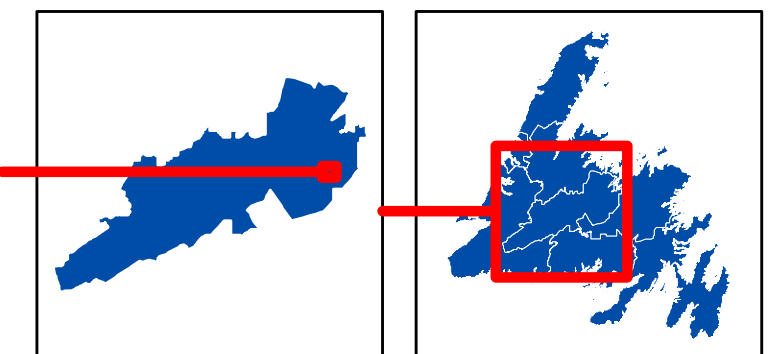
- FYOP Operating Area
- Proposed Road
- Recent Cut

Basemap Features

- Bridge
- Culvert
- Open Arch
- Public Road
- Resource Road
- Stream
- Water Body
- Productive Forest
- Bog
- Scrub
- Other Non-forest

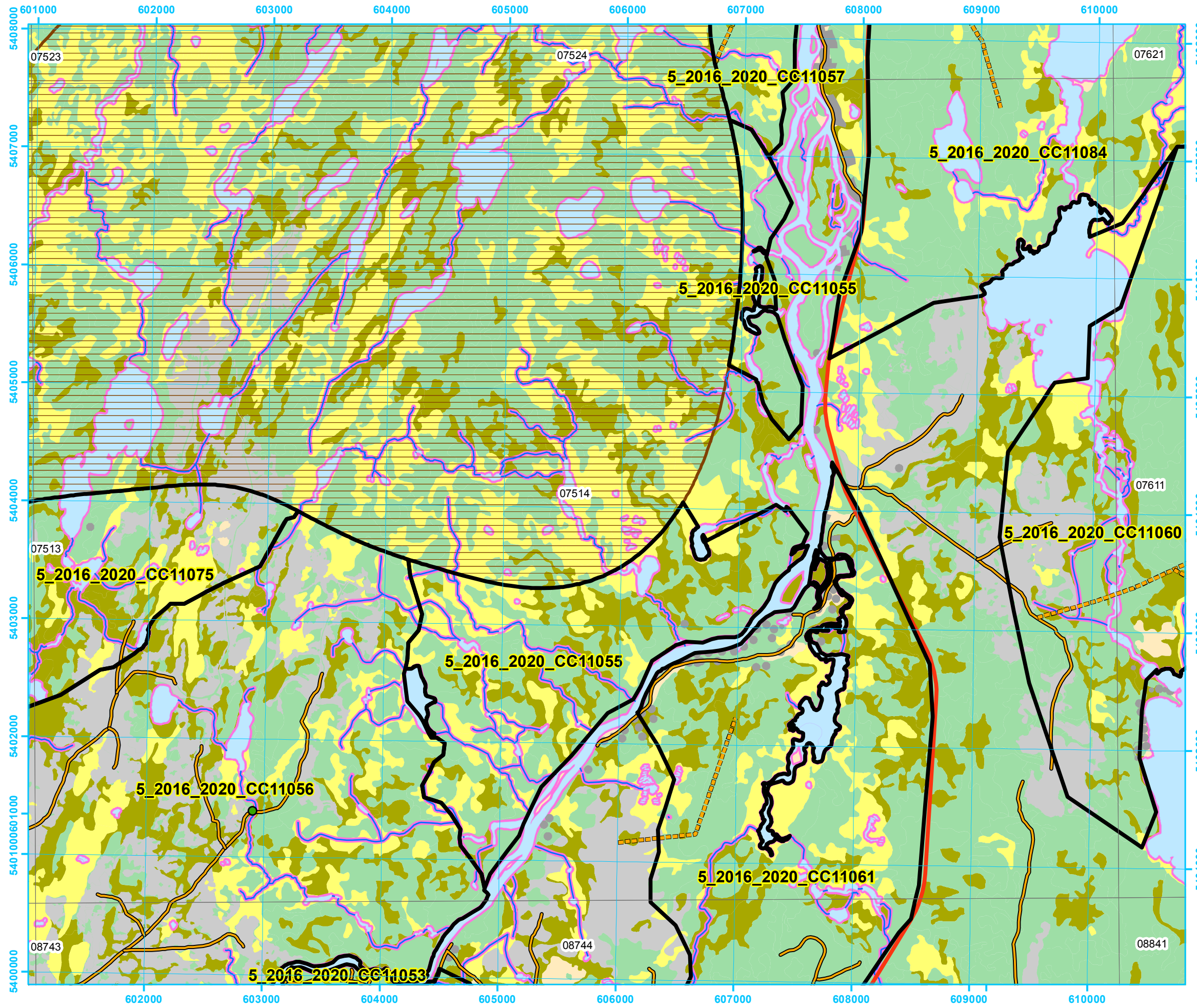
Restrictions

- Protected Water Supply
- Caribou Core Areas
- Regulatory
- No Cut Buffer



0 0.3250.65 1.3
Kilometers

1:32,890



**Five Year Operating Plan: 2016 - 2020
Commercial Harvest
Plan Map**

**Planning Zone : 5
FMD: 11**

**Operating Area No.: CC11075
Name: Luffs Pond 3**

**For block information and statistics,
refer to Cover Page.**

Plan Features

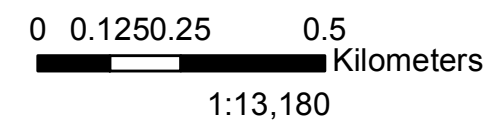
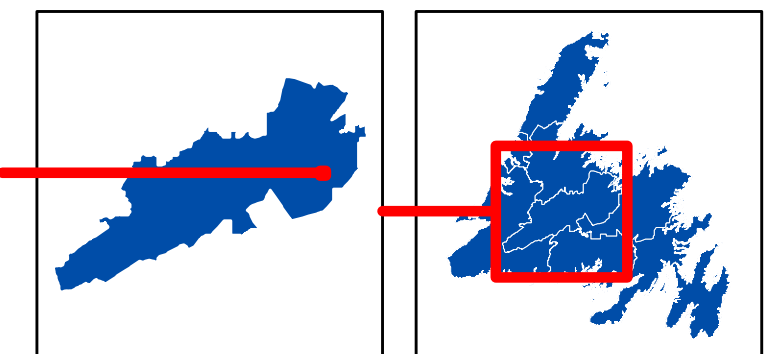
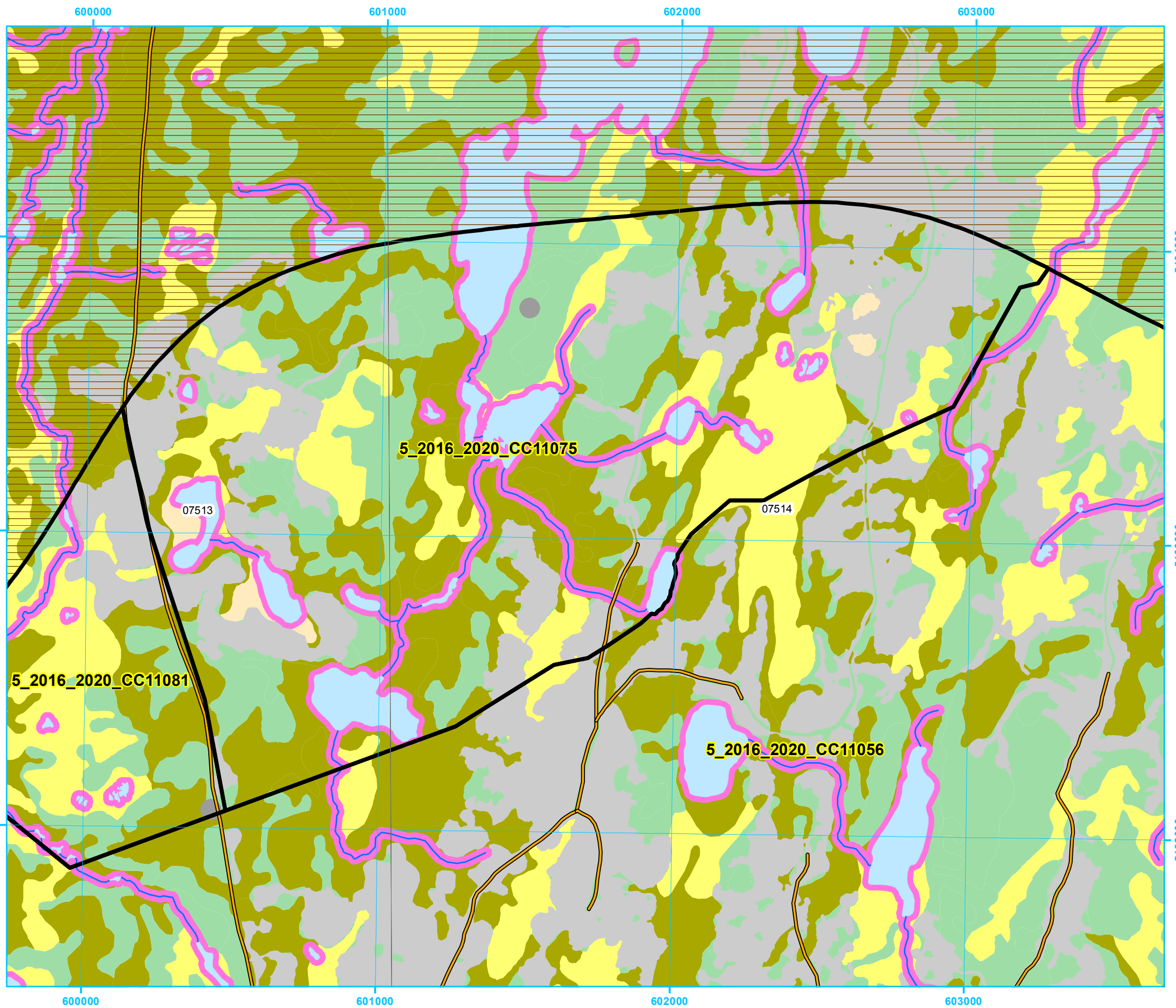
- FYOP Operating Area
- Proposed Road
- Recent Cut

Basemap Features

- Bridge
- Culvert
- Open Arch
- Public Road
- Resource Road
- Stream
- Water Body
- Productive Forest
- Bog
- Scrub
- Other Non-forest

Restrictions

- Protected Water Supply
- Caribou Core Areas
- Regulatory
- No Cut Buffer



Five Year Operating Plan: 2016 - 2020 Commercial Harvest Plan Map

Planning Zone : 5
FMD: 11

Operating Area No.: CC11066
Name: Miguel Lake

For block information and statistics,
refer to Cover Page.

Plan Features

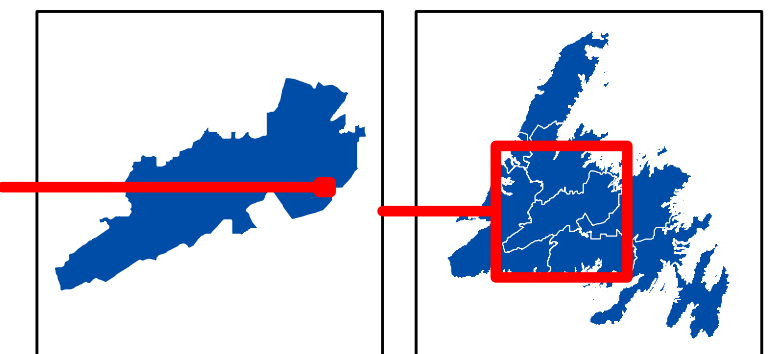
- FYOP Operating Area
- Proposed Road
- Proposed Silviculture
- Recent Cut

Basemap Features

- Bridge
- Culvert
- Open Arch
- Public Road
- Resource Road
- Stream
- Water Body
- Productive Forest
- Bog
- Scrub
- Other Non-forest

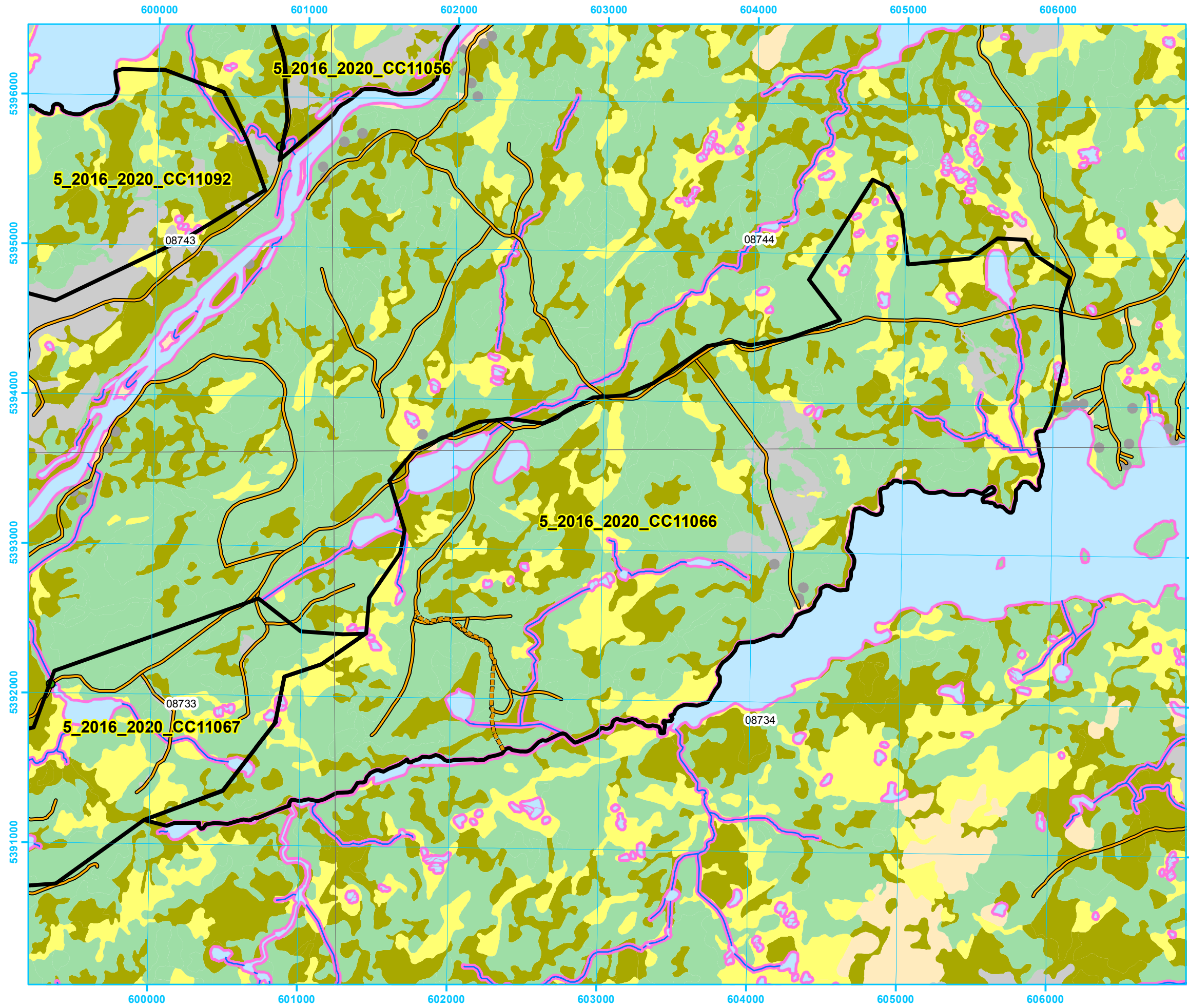

Restrictions

- Protected Water Supply
- Caribou Core Areas
- Regulatory
- No Cut Buffer



0 0.25 0.5 1
Kilometers

1:25,910






**Five Year Operating Plan: 2016 - 2020
Commercial Harvest
Plan Map**

**Planning Zone : 5
FMD: 11**

**Operating Area No.: CC11095
Name: Mill Pond**

**For block information and statistics,
refer to Cover Page.**





Plan Features


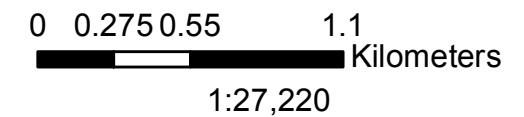
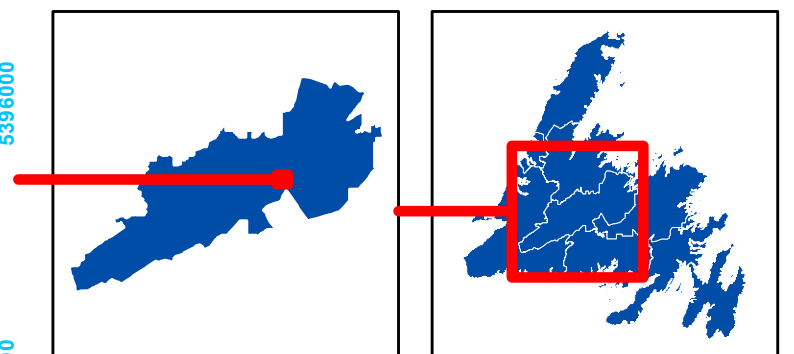
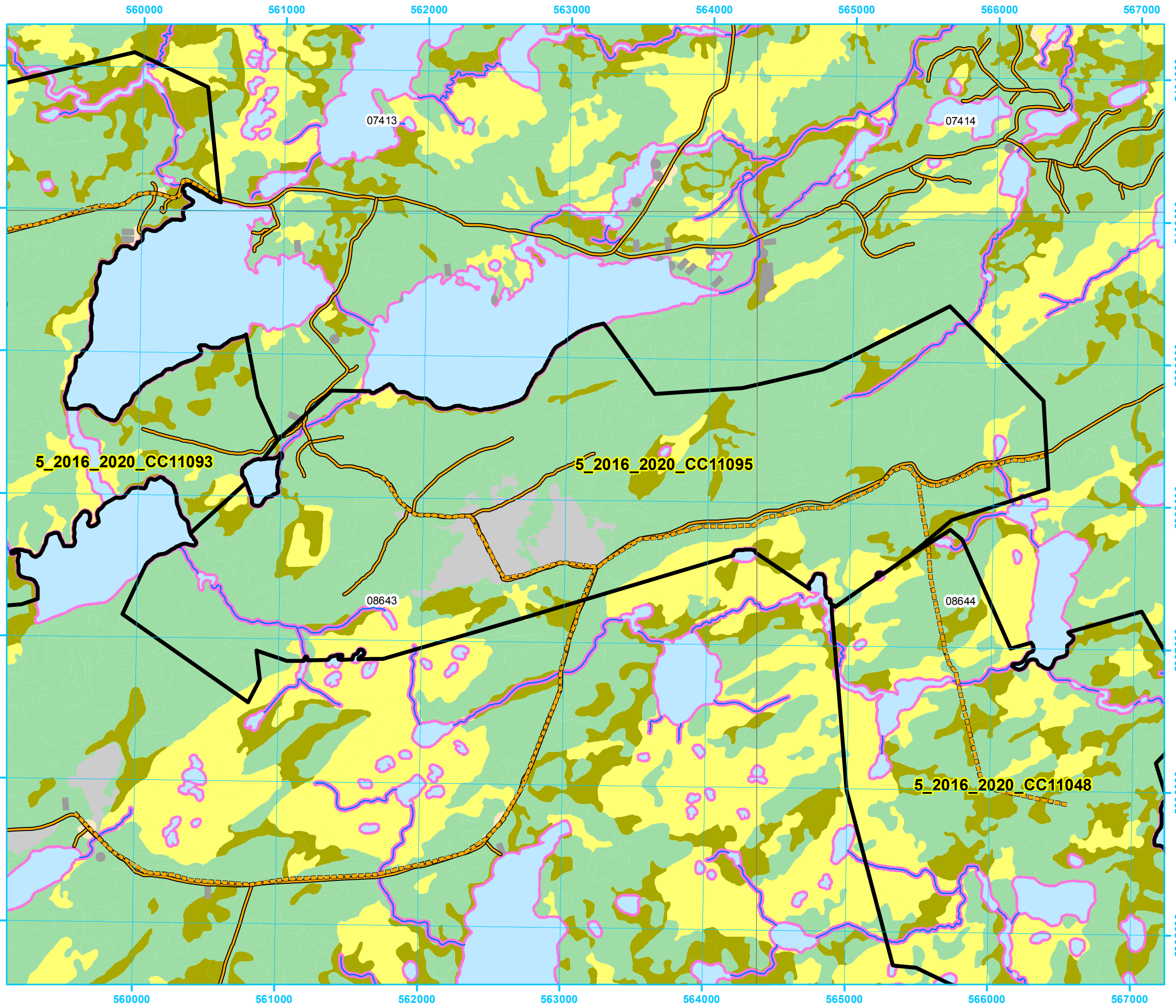
-  FYOP Operating Area
-  Proposed Road
-  Recent Cut

Basemap Features

-  Bridge
-  Culvert
-  Open Arch
-  Public Road
-  Resource Road
-  Stream
-  Water Body
-  Productive Forest
-  Bog
-  Scrub
-  Other Non-forest

Restrictions

-  Protected Water Supply
-  Caribou Core Areas
-  Regulatory
-  No Cut Buffer



**Five Year Operating Plan: 2016 - 2020
Commercial Harvest
Plan Map**

**Planning Zone : 5
FMD: 11**

**Operating Area No.: CC11088
Name: Noel Paul 3**

**For block information and statistics,
refer to Cover Page.**

Plan Features

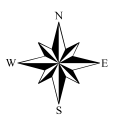
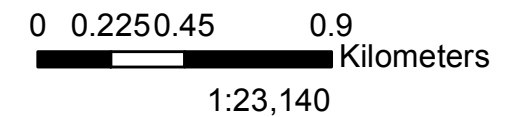
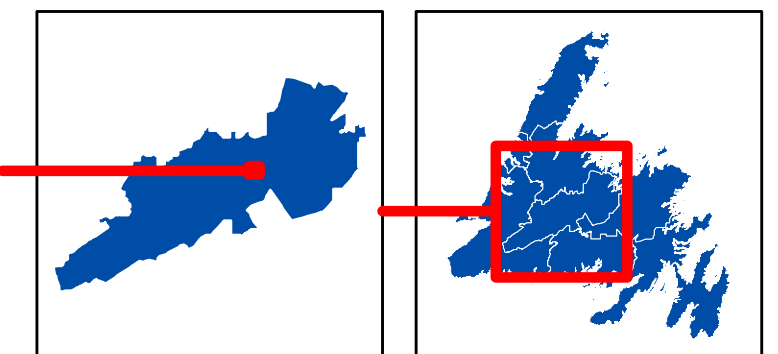
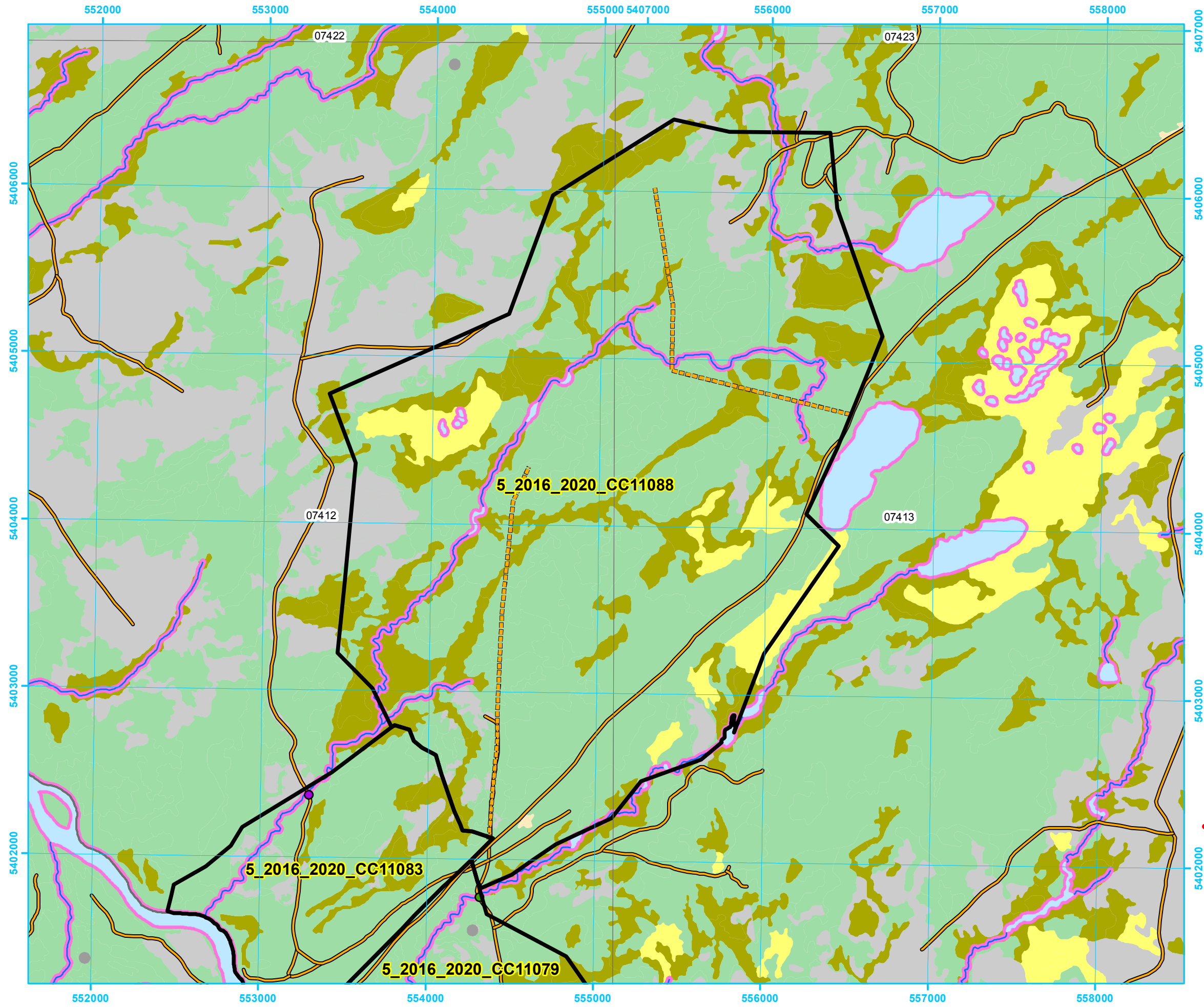
- FYOP Operating Area
- Proposed Road
- Recent Cut

Basemap Features

- Bridge
- Culvert
- Open Arch
- Public Road
- Resource Road
- Stream
- Water Body
- Productive Forest
- Bog
- Scrub
- Other Non-forest

Restrictions

- Protected Water Supply
- Caribou Core Areas
- Regulatory
- No Cut Buffer






Five Year Operating Plan: 2016 - 2020 Commercial Harvest Plan Map

Planning Zone : 5
FMD: 11

Operating Area No.: CC11079
Name: Noel Paul

For block information and statistics,
refer to Cover Page.





Plan Features

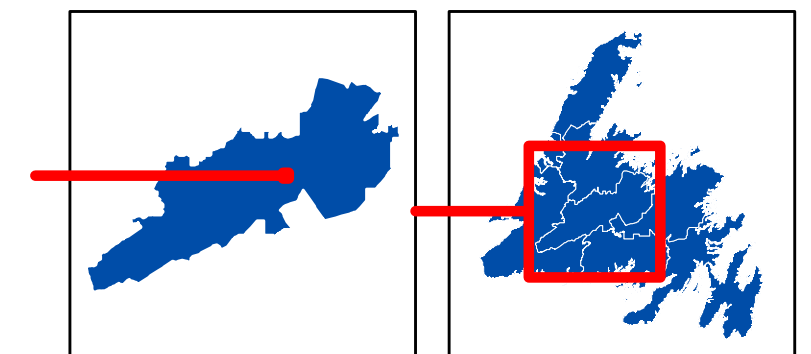
-  FYOP Operating Area
-  Proposed Road
-  Recent Cut

Basemap Features

-  Bridge
-  Culvert
-  Open Arch
-  Public Road
-  Resource Road
-  Stream
-  Water Body
-  Productive Forest
-  Bog
-  Scrub
-  Other Non-forest

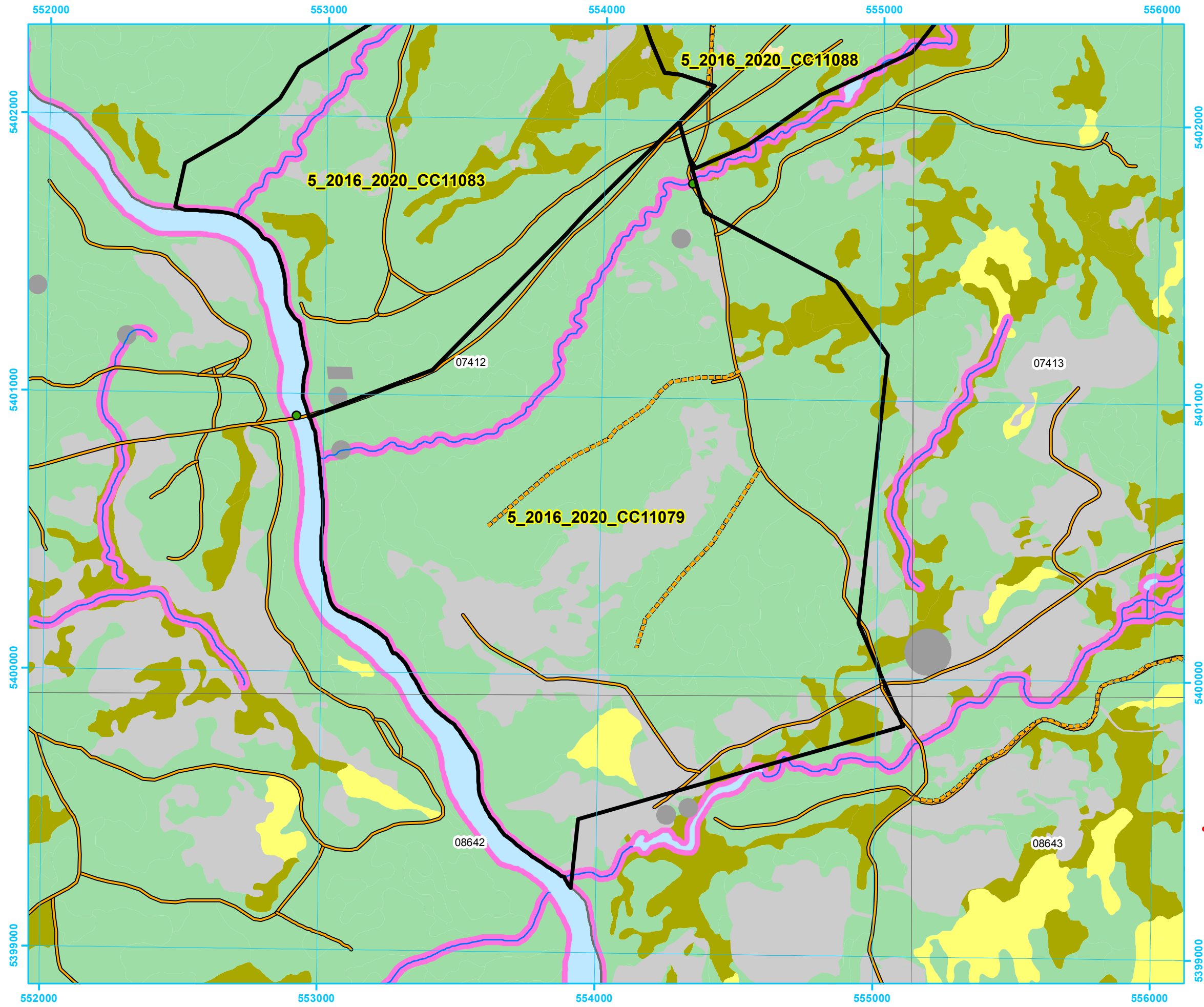
Restrictions

-  Protected Water Supply
-  Caribou Core Areas
-  Regulatory
-  No Cut Buffer



0 0.125 0.25 0.5
Kilometers

1:13,950



**Five Year Operating Plan: 2016 - 2020
Commercial Harvest
Plan Map**

Planning Zone : 5
FMD: 11

Operating Area No.: CC11083
Name: Noel Paul's Brook

For block information and statistics,
refer to Cover Page.

Plan Features

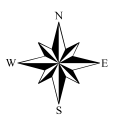
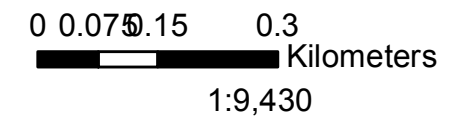
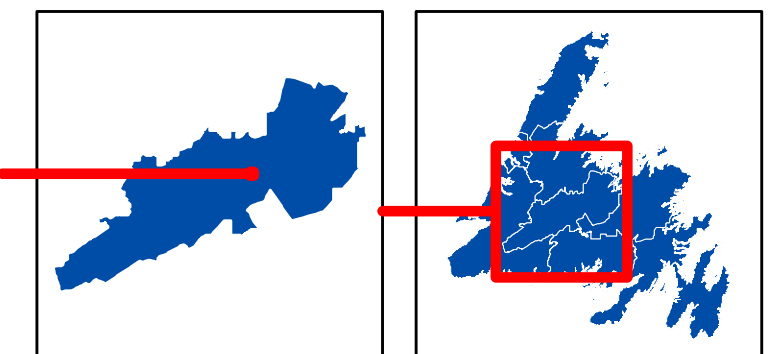
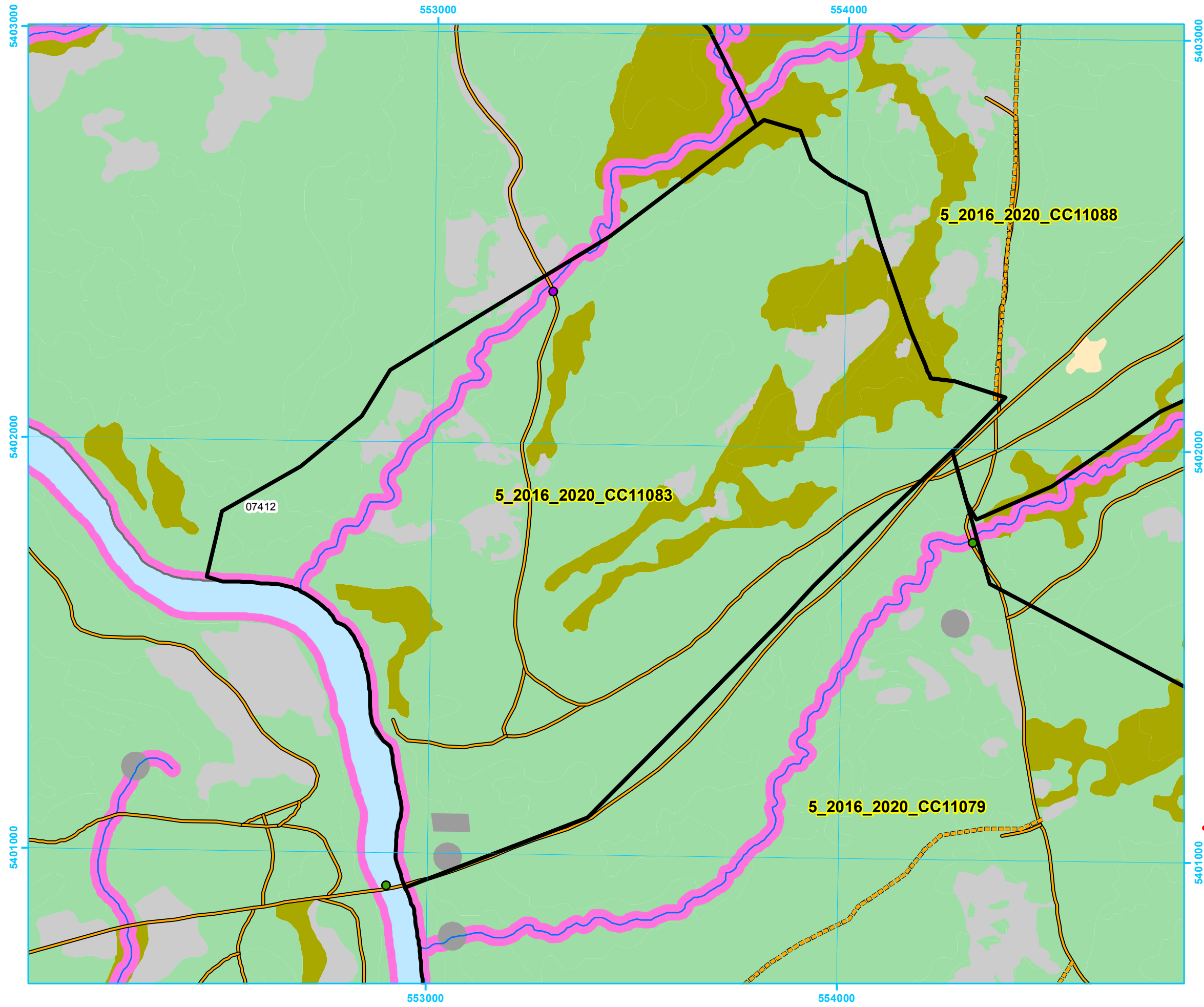
- FYOP Operating Area
- Proposed Road
- Recent Cut

Basemap Features

- Bridge
- Culvert
- Open Arch
- Public Road
- Resource Road
- Stream
- Water Body
- Productive Forest
- Bog
- Scrub
- Other Non-forest

Restrictions

- Protected Water Supply
- Caribou Core Areas
- Regulatory
- No Cut Buffer






**Five Year Operating Plan: 2016 - 2020
Commercial Harvest
Plan Map**

**Planning Zone : 5
FMD: 11**

**Operating Area No.: CC11082
Name: Norris Arm**

**For block information and statistics,
refer to Cover Page.**





Plan Features

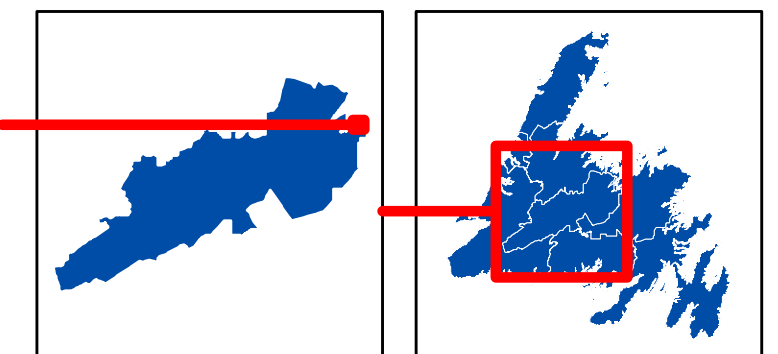
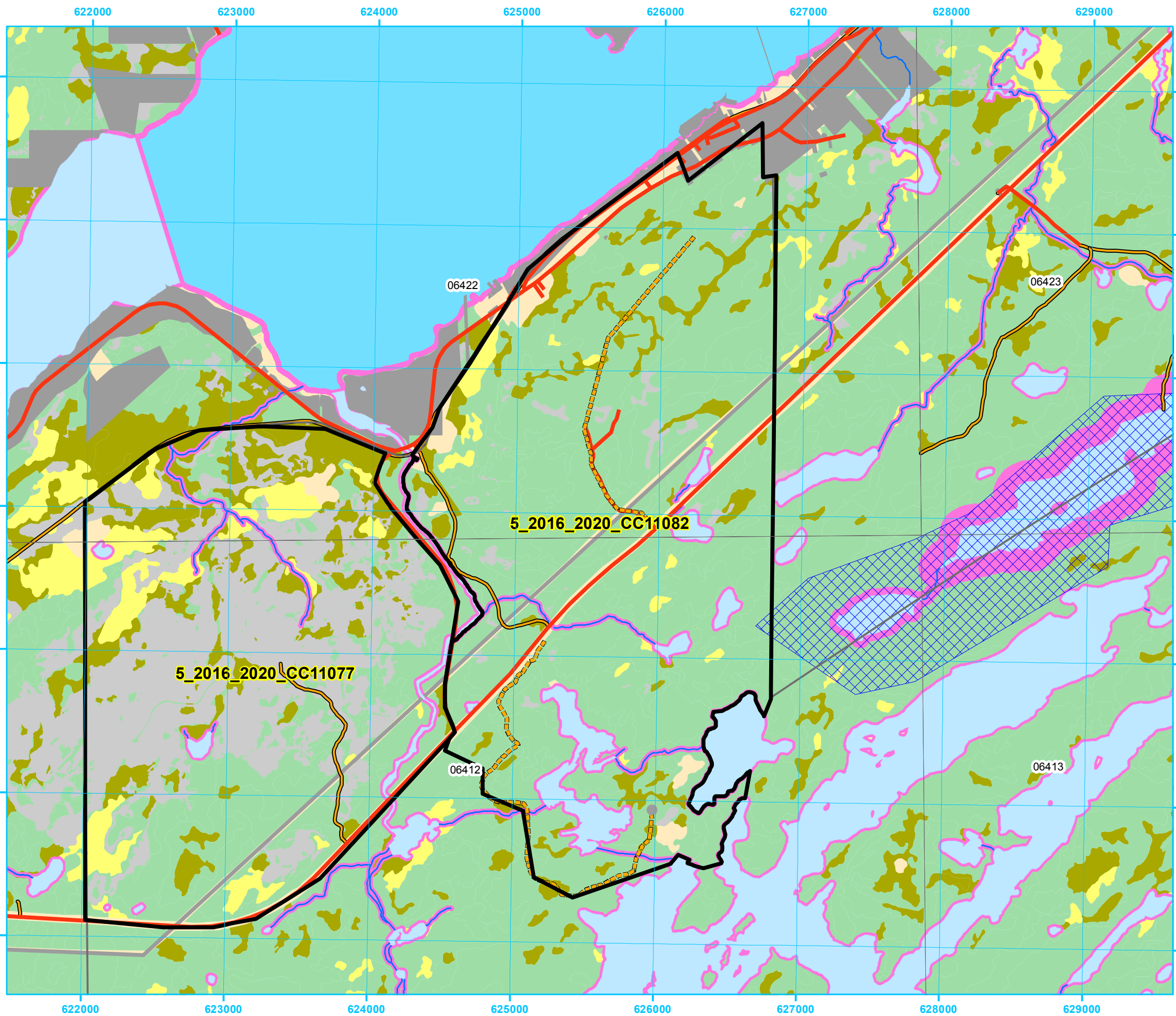
-  FYOP Operating Area
-  Proposed Road
-  Recent Cut

Basemap Features

-  Bridge
-  Culvert
-  Open Arch
-  Public Road
-  Resource Road
-  Stream
-  Water Body
-  Productive Forest
-  Bog
-  Scrub
-  Other Non-forest

Restrictions

-  Protected Water Supply
-  Caribou Core Areas
-  Regulatory
-  No Cut Buffer



0 0.275 0.55 1.1 Kilometers

1:27,320



**Five Year Operating Plan: 2016 - 2020
Commercial Harvest
Plan Map**

Planning Zone : 5
FMD: 11

Operating Area No.: CC11046
Name: North Great Rattling Brook

For block information and statistics,
refer to Cover Page.

Plan Features


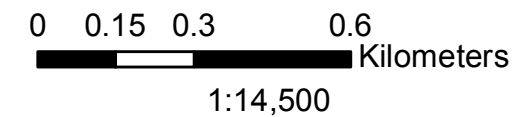
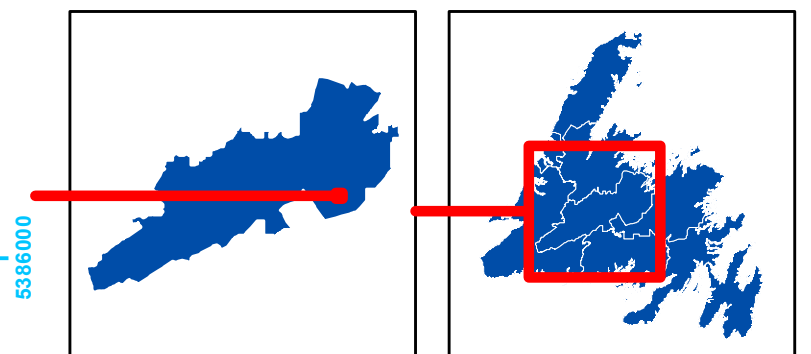
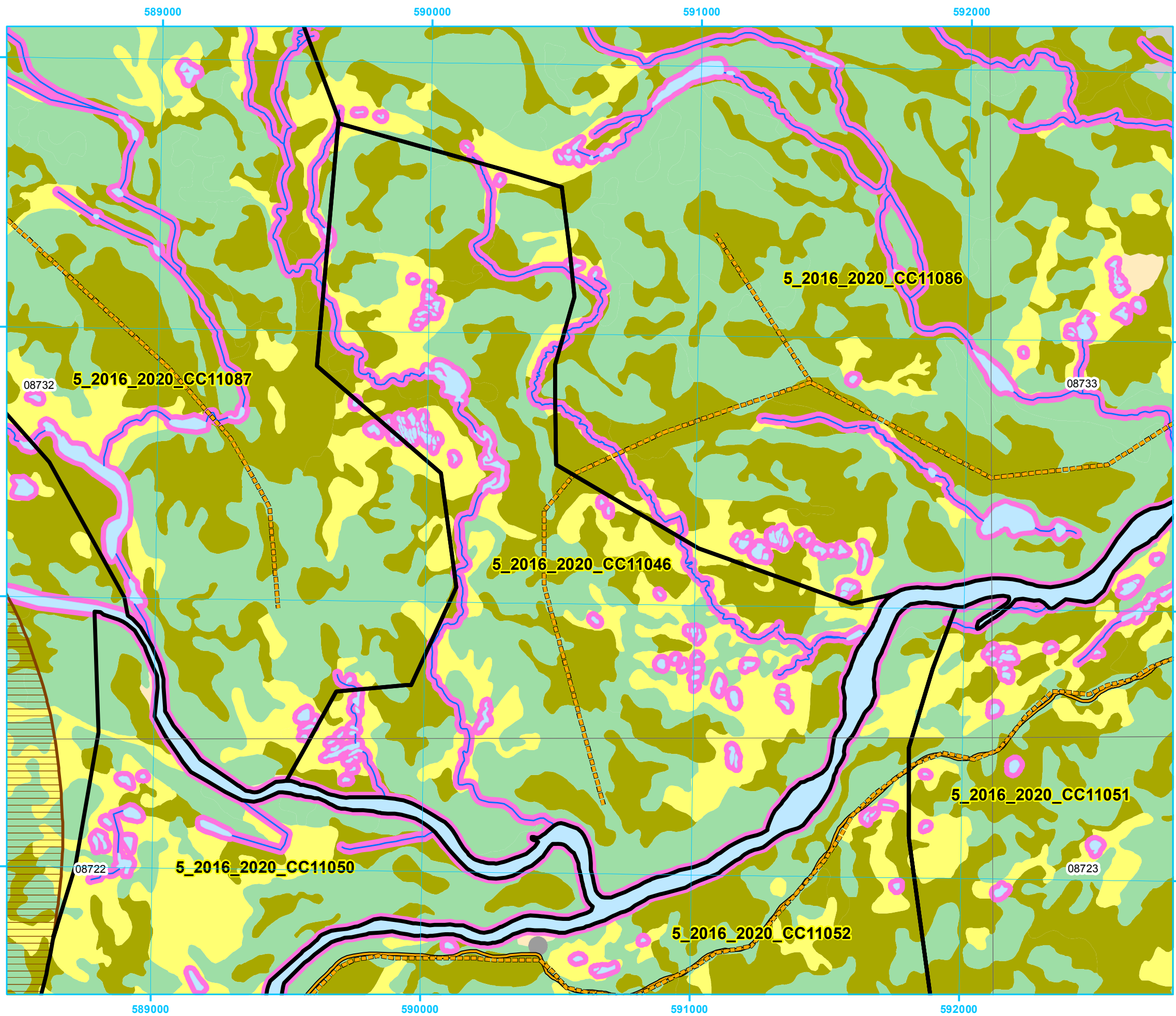
- FYOP Operating Area
- Proposed Road
- Recent Cut

Basemap Features

- Bridge
- Culvert
- Open Arch
- Public Road
- Resource Road
- Stream
- Water Body
- Productive Forest
- Bog
- Scrub
- Other Non-forest

Restrictions

- Protected Water Supply
- Caribou Core Areas
- Regulatory
- No Cut Buffer



Five Year Operating Plan: 2016 - 2020 Commercial Harvest Plan Map

Planning Zone : 5
FMD: 11

Operating Area No.: CC11050
Name: North Great Rattling

For block information and statistics,
refer to Cover Page.

Plan Features

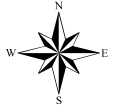
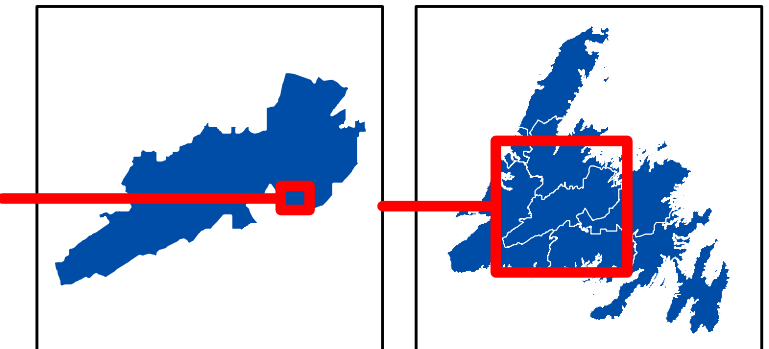
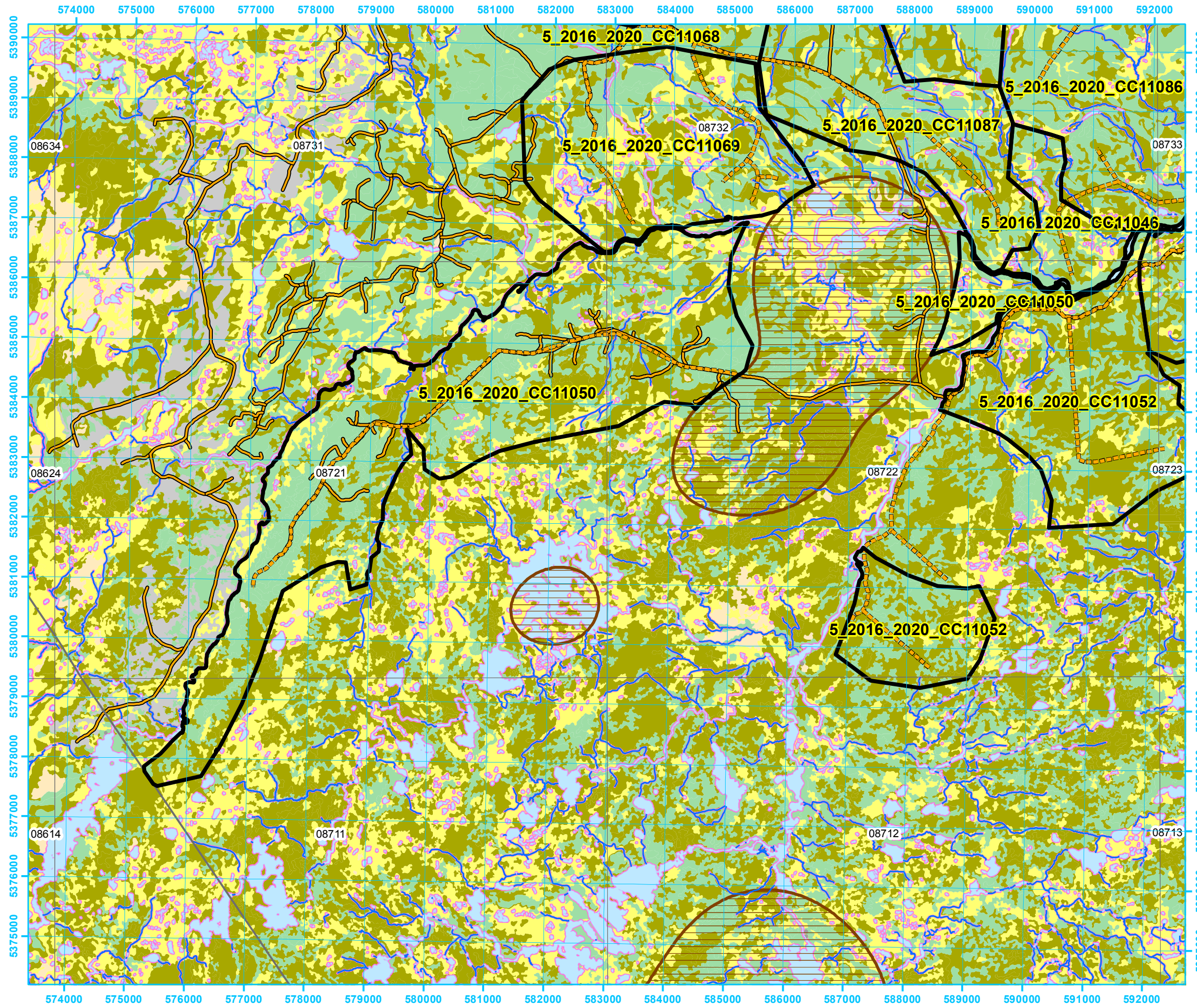
- FYOP Operating Area
- Proposed Road
- Recent Cut

Basemap Features

- Bridge
- Culvert
- Open Arch
- Public Road
- Resource Road
- Stream
- Water Body
- Productive Forest
- Bog
- Scrub
- Other Non-forest

Restrictions

- Protected Water Supply
- Caribou Core Areas
- Regulatory
- No Cut Buffer



**Five Year Operating Plan: 2016 - 2020
Commercial Harvest
Plan Map**

Planning Zone : 5
FMD: 11

Operating Area No.: CC11054
Name: Nugents Pond 1

For block information and statistics,
refer to Cover Page.

Plan Features

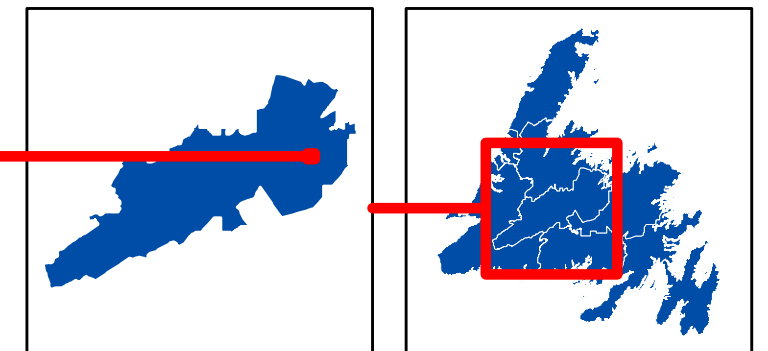
- FYOP Operating Area
- Proposed Road
- Recent Cut

Basemap Features

- Bridge
- Culvert
- Open Arch
- Public Road
- Resource Road
- Stream
- Water Body
- Productive Forest
- Bog
- Scrub
- Other Non-forest

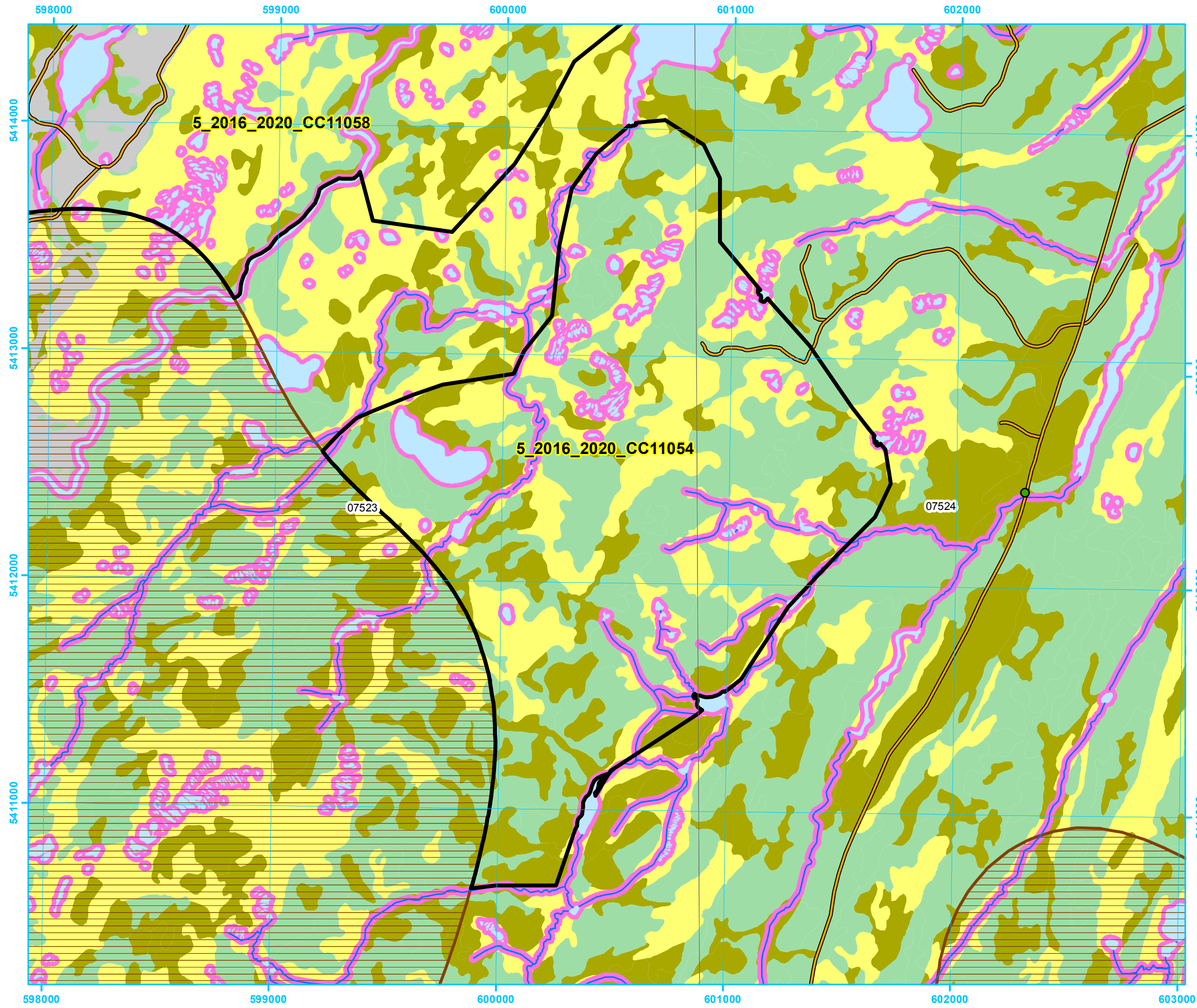
Restrictions

- Protected Water Supply
- Caribou Core Areas
- Regulatory
- No Cut Buffer



0 0.175 0.35 0.7
Kilometers

1:17,070



Five Year Operating Plan: 2016 - 2020 Commercial Harvest Plan Map

Planning Zone : 5
FMD: 11

Operating Area No.: CC11081
Name: Paradise Lake Burn

For block information and statistics,
refer to Cover Page.

Plan Features

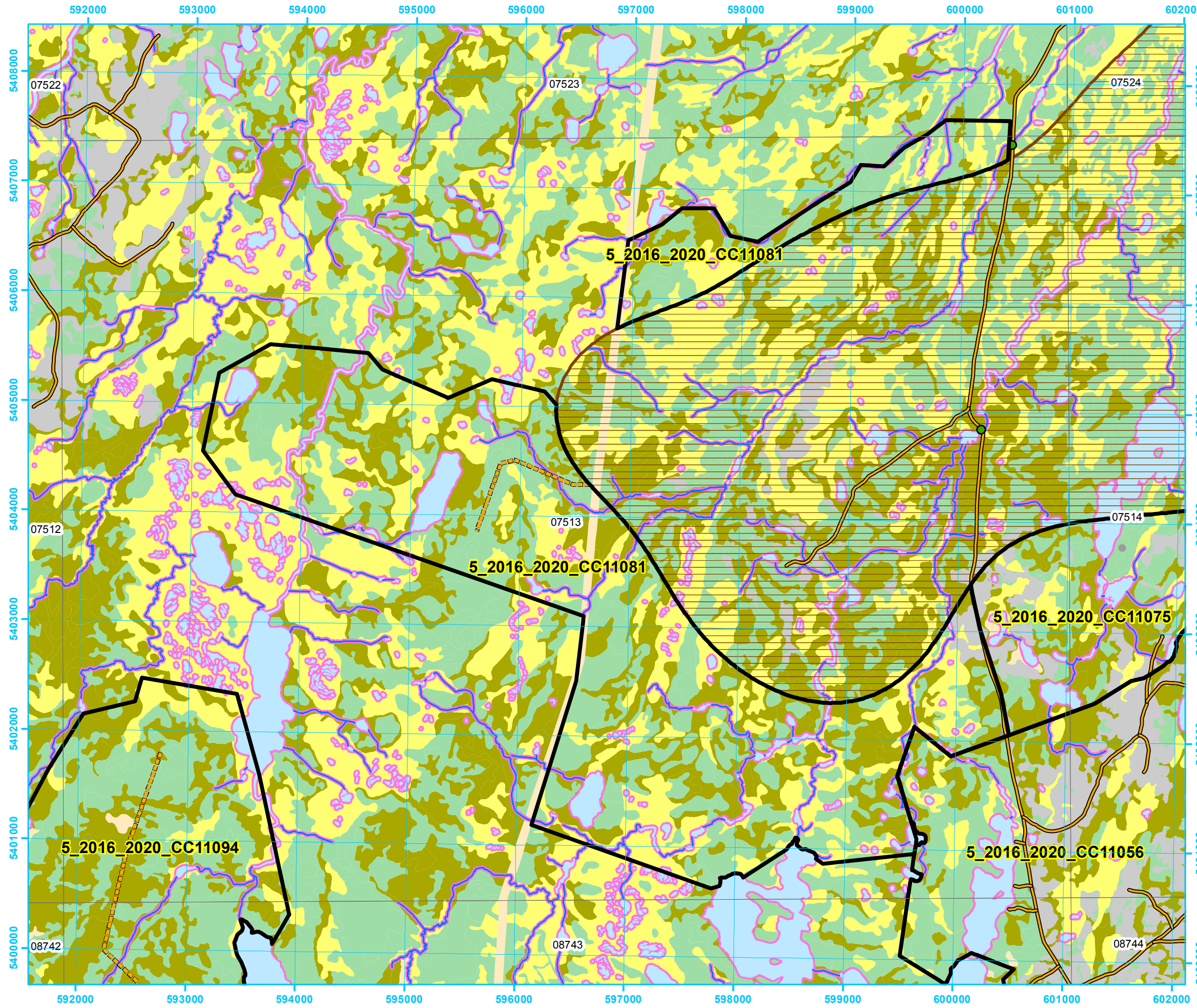
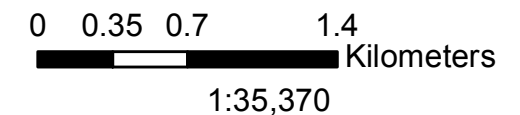
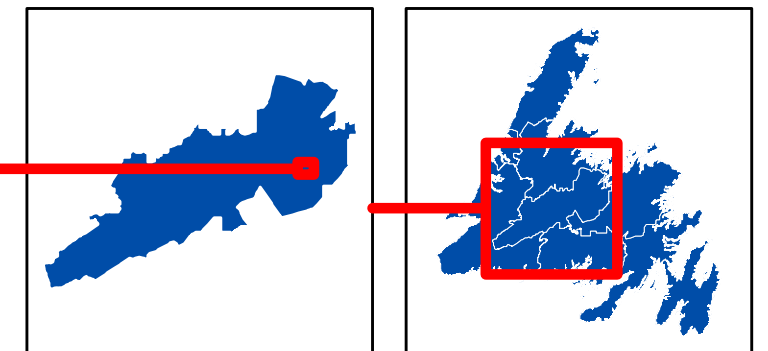
- FYOP Operating Area
- Proposed Road
- Recent Cut

Basemap Features

- Bridge
- Culvert
- Open Arch
- Public Road
- Resource Road
- Stream
- Water Body
- Productive Forest
- Bog
- Scrub
- Other Non-forest

Restrictions

- Protected Water Supply
- Caribou Core Areas
- Regulatory
- No Cut Buffer



**Five Year Operating Plan: 2016 - 2020
Commercial Harvest
Plan Map**

Planning Zone : 5
FMD: 11

Operating Area No.: CC11092
Name: Paradise Lake South

For block information and statistics,
refer to Cover Page.

Plan Features

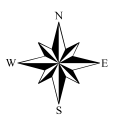
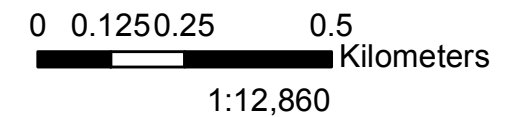
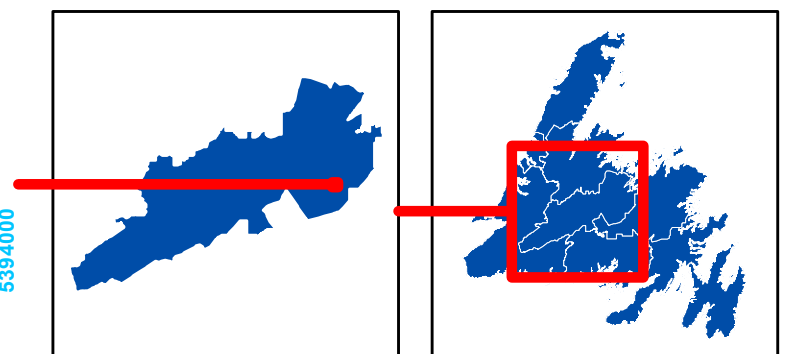
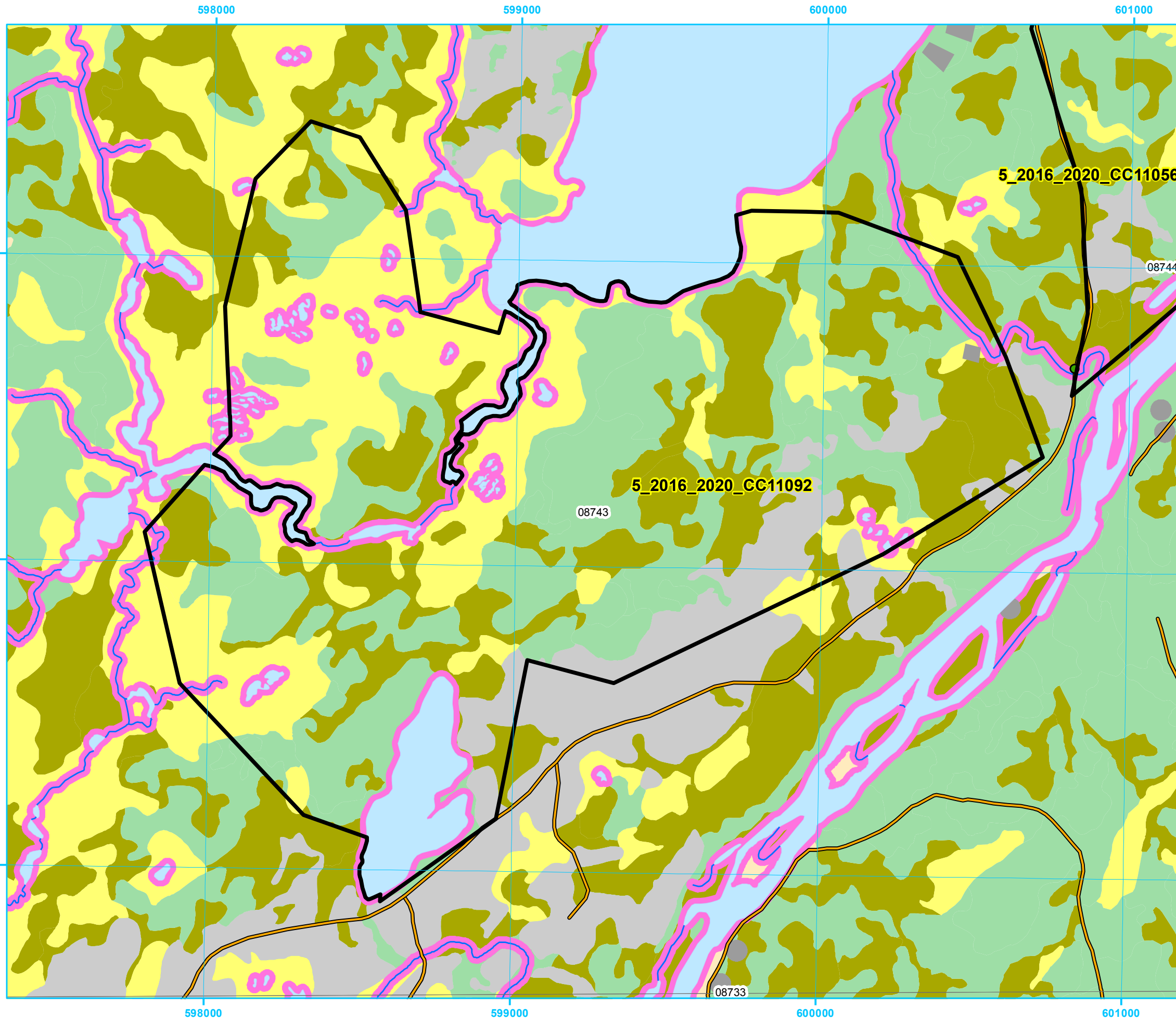
- FYOP Operating Area
- Proposed Road
- Recent Cut

Basemap Features

- Bridge
- Culvert
- Open Arch
- Public Road
- Resource Road
- Stream
- Water Body
- Productive Forest
- Bog
- Scrub
- Other Non-forest

Restrictions

- Protected Water Supply
- Caribou Core Areas
- Regulatory
- No Cut Buffer






**Five Year Operating Plan: 2016 - 2020
Commercial Harvest
Plan Map**

**Planning Zone : 5
FMD: 11**

**Operating Area No.: CC11073
Name: Pistol Lake 1**

**For block information and statistics,
refer to Cover Page.**





Plan Features

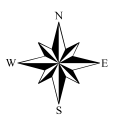
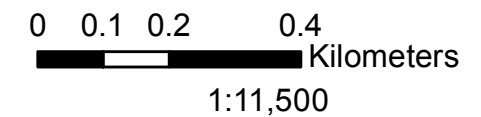
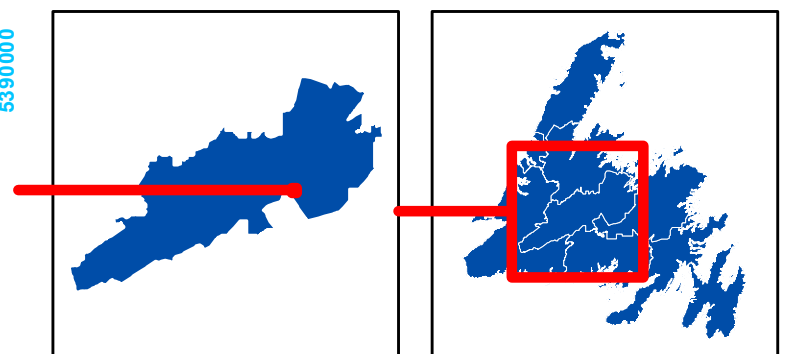
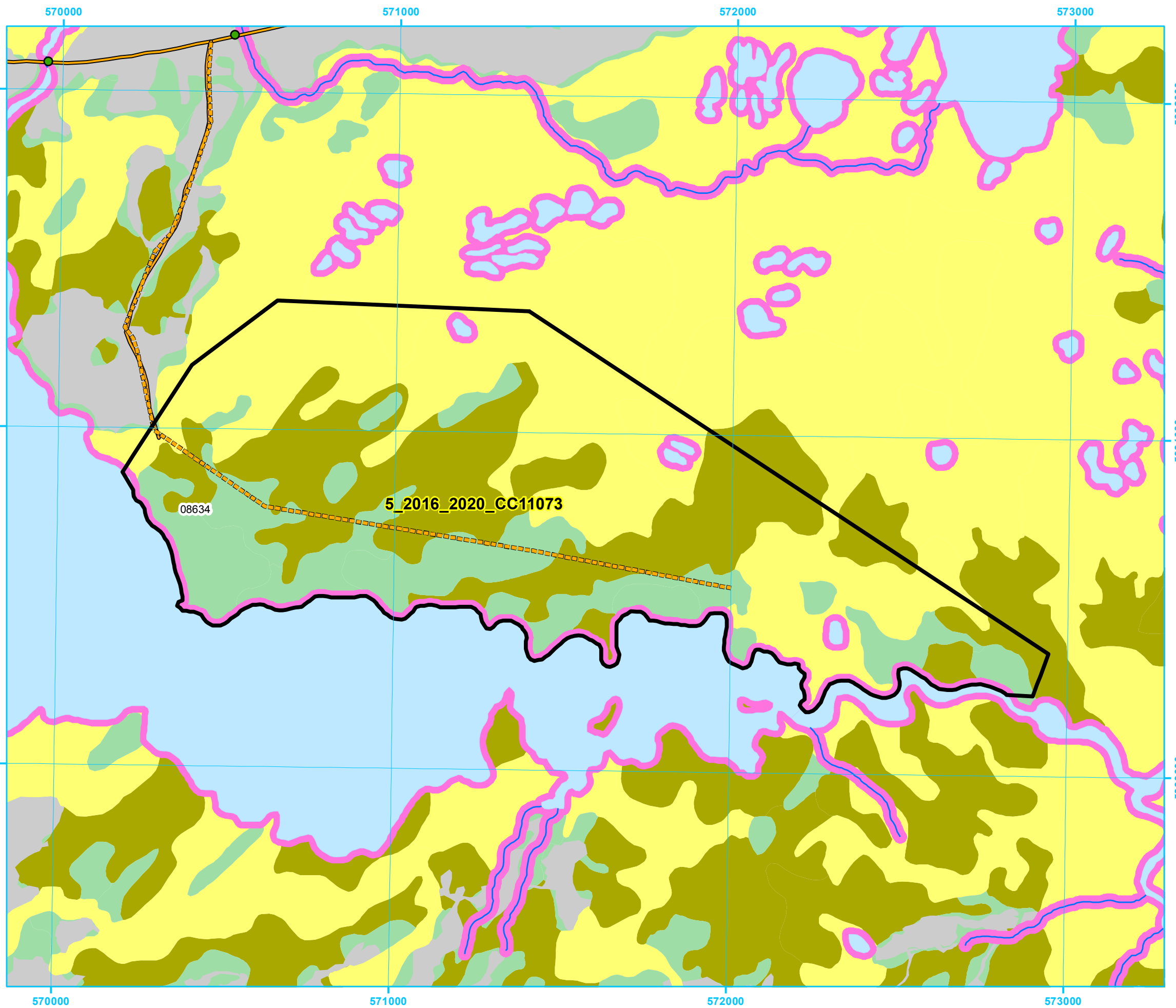
-  FYOP Operating Area
-  Proposed Road
-  Recent Cut

Basemap Features

-  Bridge
-  Culvert
-  Open Arch
-  Public Road
-  Resource Road
-  Stream
-  Water Body
-  Productive Forest
-  Bog
-  Scrub
-  Other Non-forest

Restrictions

-  Protected Water Supply
-  Caribou Core Areas
-  Regulatory
-  No Cut Buffer






**Five Year Operating Plan: 2016 - 2020
Commercial Harvest
Plan Map**

**Planning Zone : 5
FMD: 11**

**Operating Area No.: CC11077
Name: Rattling Brook**

For block information and statistics,
refer to Cover Page.





Plan Features

-  FYOP Operating Area
-  Proposed Road
-  Recent Cut

Basemap Features

-  Bridge
-  Culvert
-  Open Arch
-  Public Road
-  Resource Road
-  Stream
-  Water Body
-  Productive Forest
-  Bog
-  Scrub
-  Other Non-forest

Restrictions

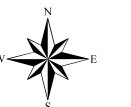
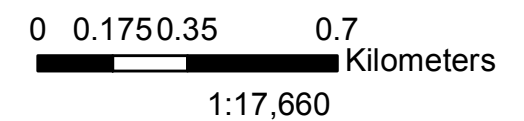
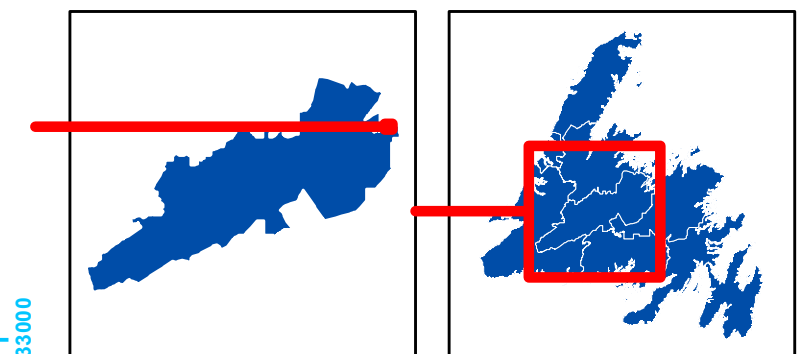
-  Protected Water Supply
-  Caribou Core Areas
-  Regulatory
-  No Cut Buffer

5_2016_2020_CC11077

5_2016_2020_CC11082

06422

06412



**Five Year Operating Plan: 2016 - 2020
Commercial Harvest
Plan Map**




**Planning Zone : 5
FMD: 11**

**Operating Area No.: CC11049
Name: Rocky Pond**

**For block information and statistics,
refer to Cover Page.**







Plan Features

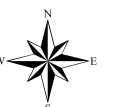
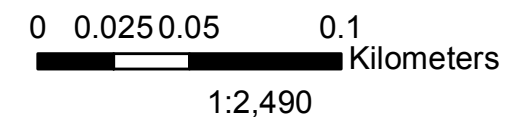
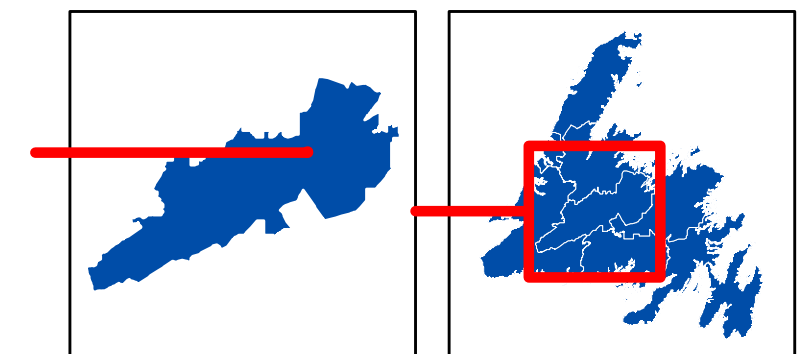
-  FYOP Operating Area
-  Proposed Road
-  Recent Cut

Basemap Features

-  Bridge
-  Culvert
-  Open Arch
-  Public Road
-  Resource Road
-  Stream
-  Water Body
-  Productive Forest
-  Bog
-  Scrub
-  Other Non-forest

Restrictions

-  Protected Water Supply
-  Caribou Core Areas
-  Regulatory
-  No Cut Buffer



**Five Year Operating Plan: 2016 - 2020
Commercial Harvest
Plan Map**

Planning Zone : 5
FMD: 11

Operating Area No.: CC11061
Name: Rushy Pond

For block information and statistics,
refer to Cover Page.

Plan Features

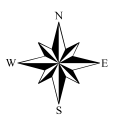
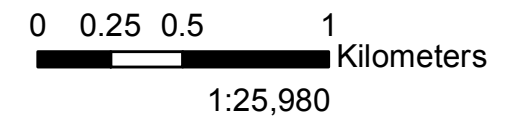
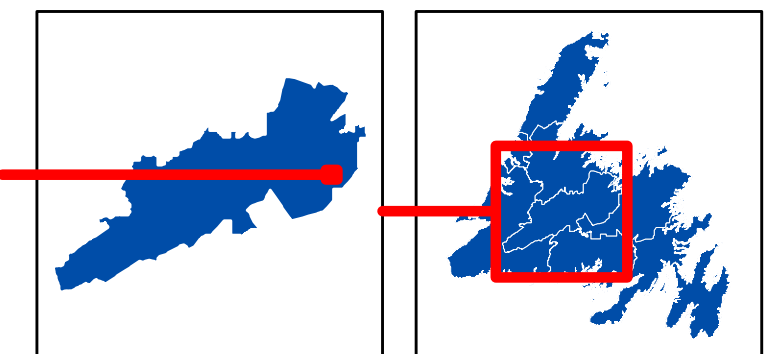
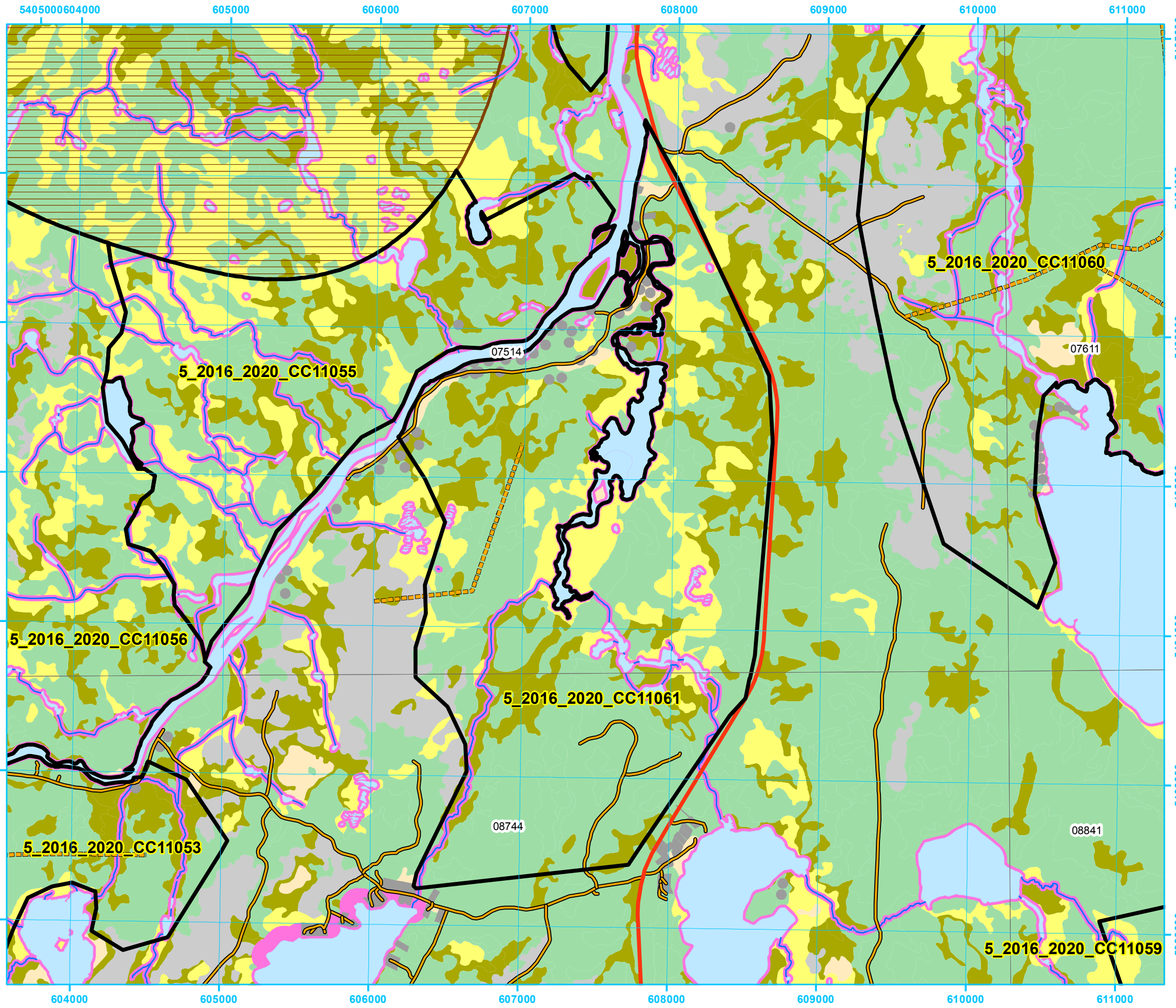
- FYOP Operating Area
- Proposed Road
- Recent Cut

Basemap Features

- Bridge
- Culvert
- Open Arch
- Public Road
- Resource Road
- Stream
- Water Body
- Productive Forest
- Bog
- Scrub
- Other Non-forest

Restrictions

- Protected Water Supply
- Caribou Core Areas
- Regulatory
- No Cut Buffer






**Five Year Operating Plan: 2016 - 2020
Commercial Harvest
Plan Map**

**Planning Zone : 5
FMD: 11**

**Operating Area No.: CC11048
Name: Sandy Lake North**

**For block information and statistics,
refer to Cover Page.**





Plan Features

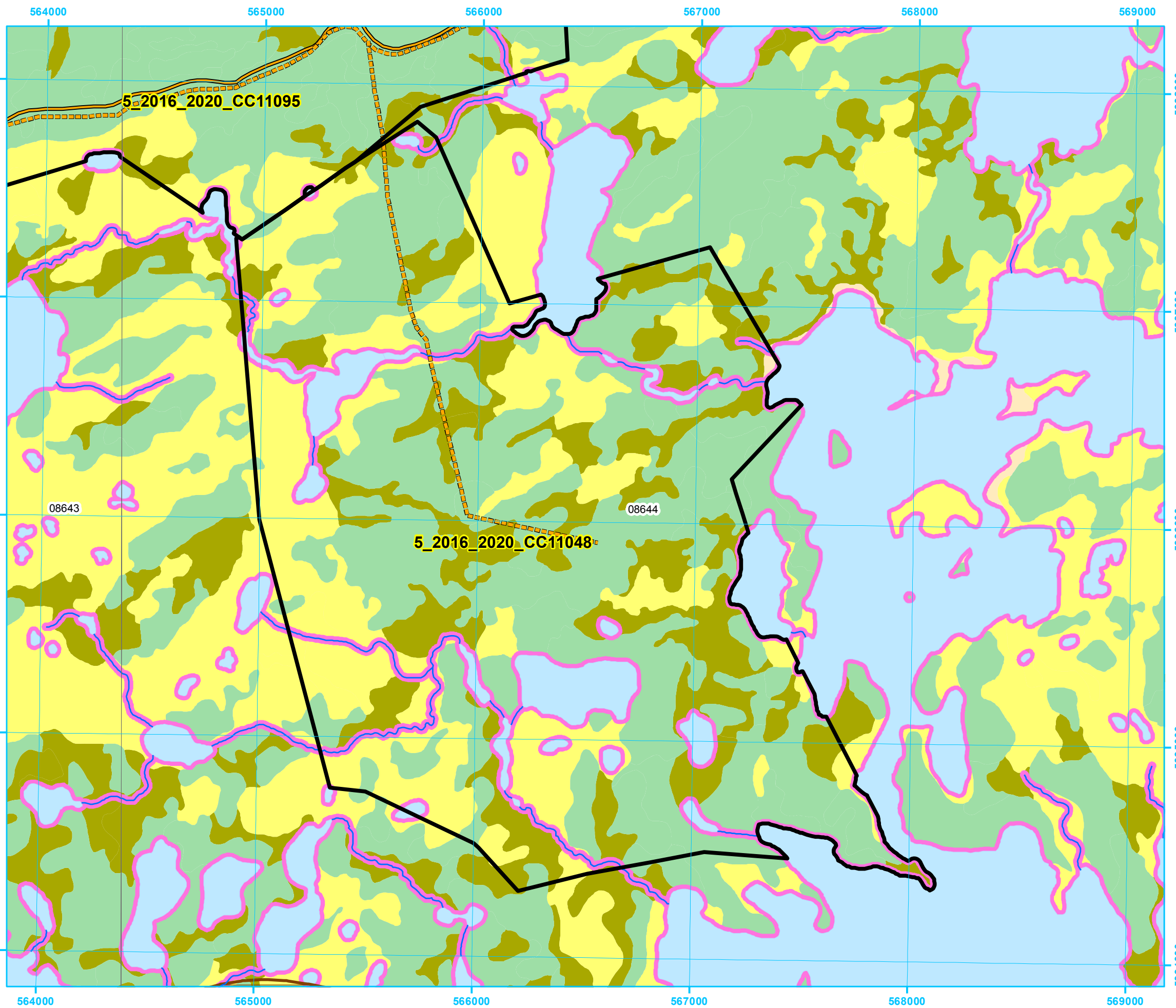
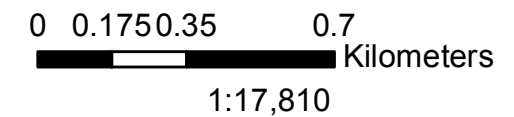
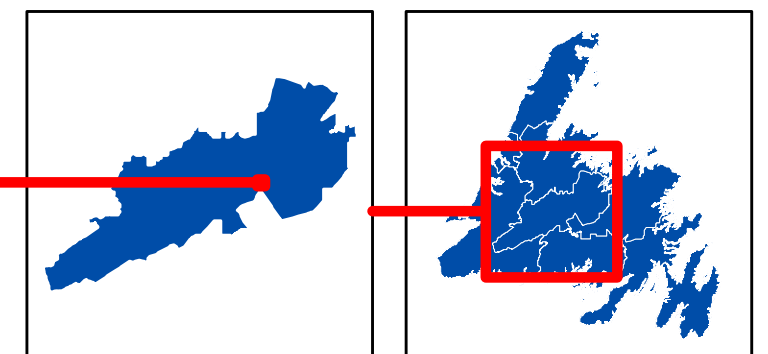
-  FYOP Operating Area
-  Proposed Road
-  Recent Cut

Basemap Features

-  Bridge
-  Culvert
-  Open Arch
-  Public Road
-  Resource Road
-  Stream
-  Water Body
-  Productive Forest
-  Bog
-  Scrub
-  Other Non-forest

Restrictions

-  Protected Water Supply
-  Caribou Core Areas
-  Regulatory
-  No Cut Buffer



**Five Year Operating Plan: 2016 - 2020
Commercial Harvest
Plan Map**

Planning Zone : 5
FMD: 11

Operating Area No.: CC11068
Name: Sepepet Block 1

For block information and statistics,
refer to Cover Page.

Plan Features

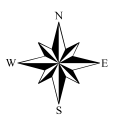
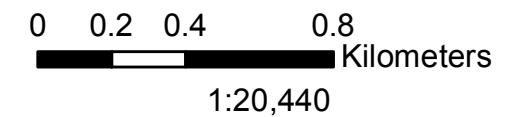
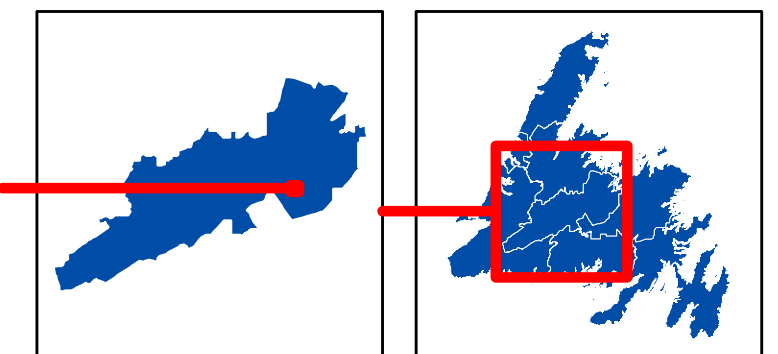
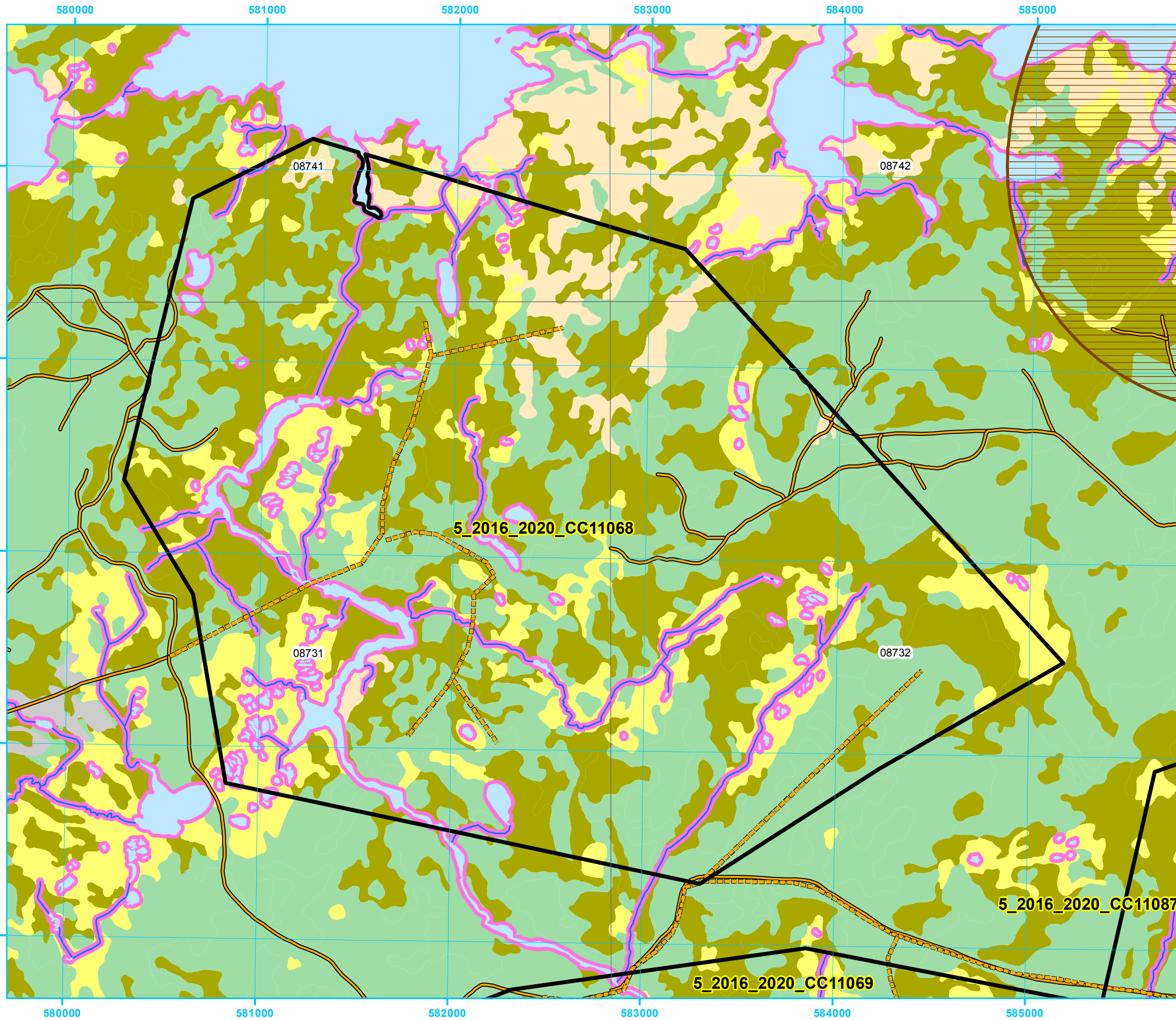
- FYOP Operating Area
- Proposed Road
- Recent Cut

Basemap Features

- Bridge
- Culvert
- Open Arch
- Public Road
- Resource Road
- Stream
- Water Body
- Productive Forest
- Bog
- Scrub
- Other Non-forest

Restrictions

- Protected Water Supply
- Caribou Core Areas
- Regulatory
- No Cut Buffer



Five Year Operating Plan: 2016 - 2020 Commercial Harvest Plan Map

Planning Zone : 5
FMD: 11

Operating Area No.: CC11069
Name: Sepepet Block 2

For block information and statistics,
refer to Cover Page.

Plan Features

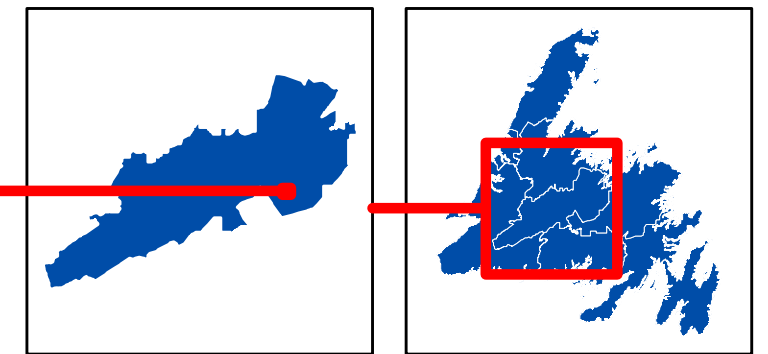
- FYOP Operating Area
- Proposed Road
- Recent Cut

Basemap Features

- Bridge
- Culvert
- Open Arch
- Public Road
- Resource Road
- Stream
- Water Body
- Productive Forest
- Bog
- Scrub
- Other Non-forest

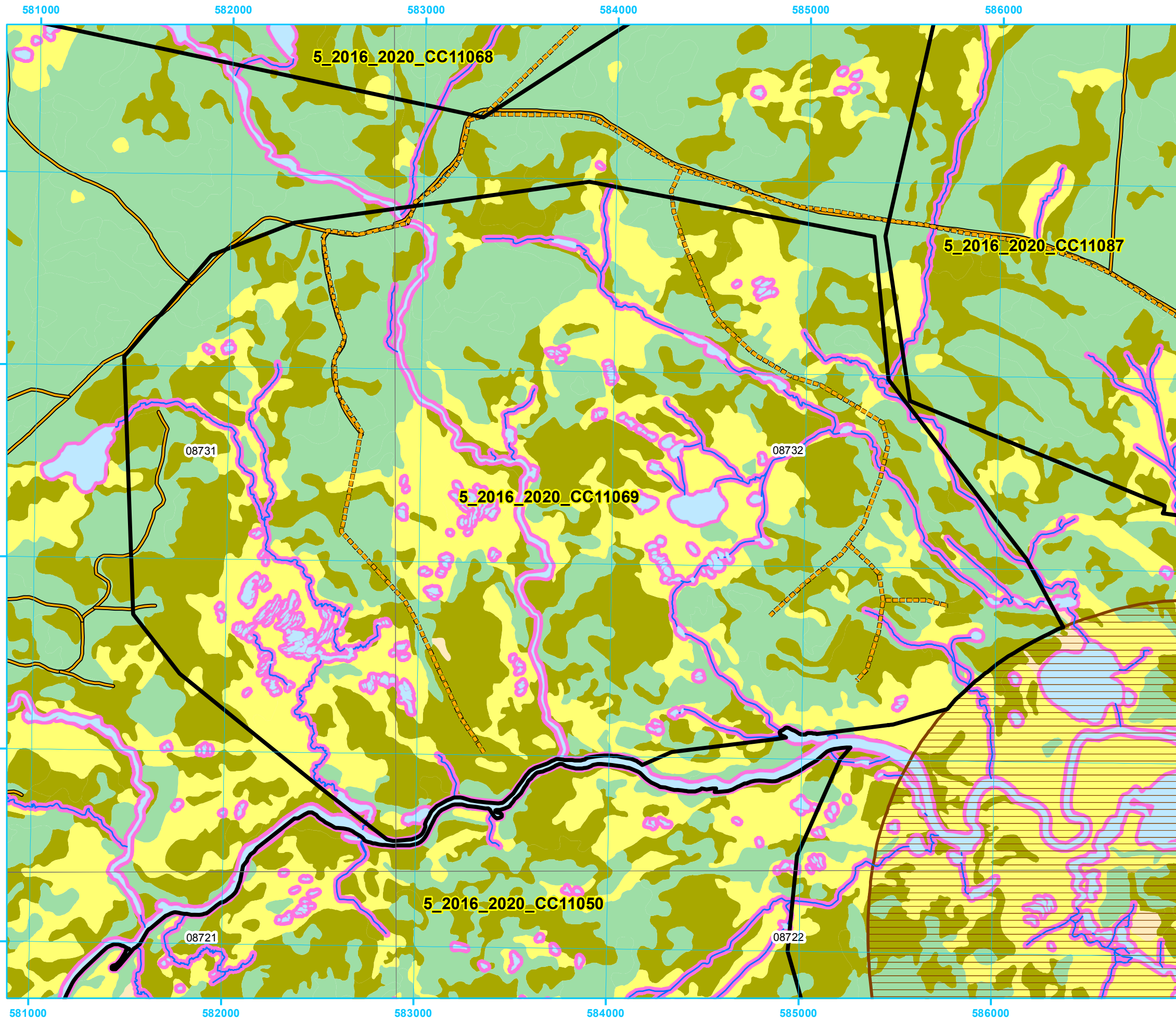
Restrictions

- Protected Water Supply
- Caribou Core Areas
- Regulatory
- No Cut Buffer



0 0.2 0.4 0.8
Kilometers

1:20,440



**Five Year Operating Plan: 2016 - 2020
Commercial Harvest
Plan Map**

**Planning Zone : 5
FMD: 11**

**Operating Area No.: CC11096
Name: Shoulder Blade Lake West**

*For block information and statistics,
refer to Cover Page.*

Plan Features

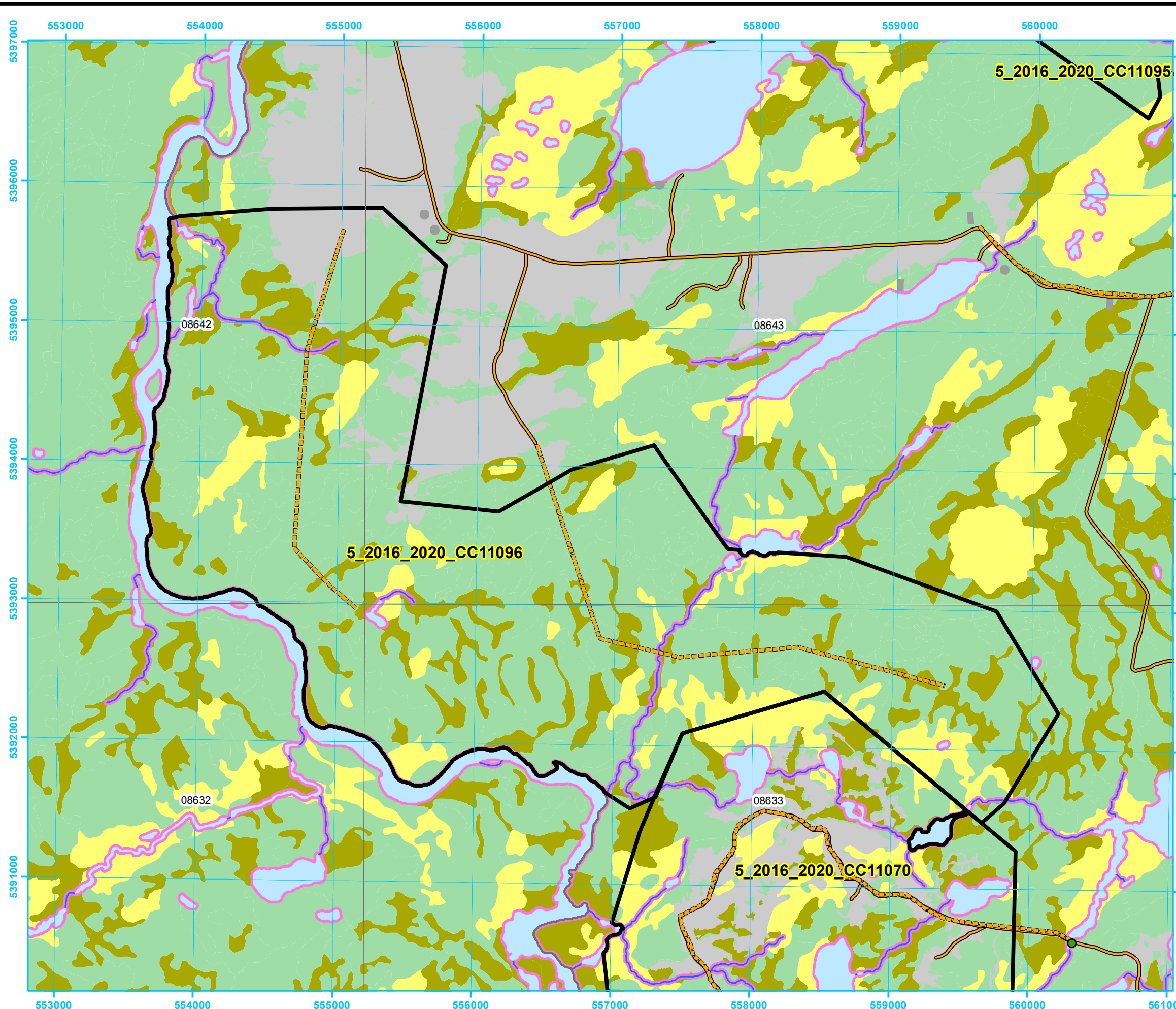
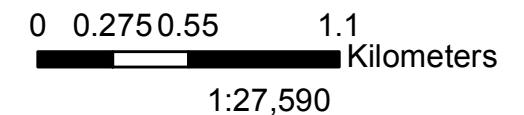
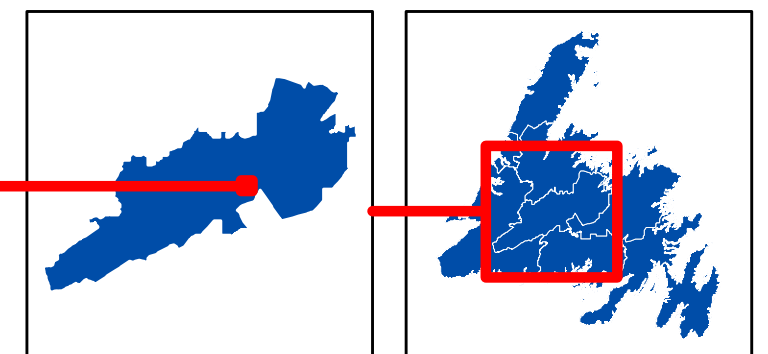
- FYOP Operating Area
- Proposed Road
- Recent Cut

Basemap Features

- Bridge
- Culvert
- Open Arch
- Public Road
- Resource Road
- Stream
- Water Body
- Productive Forest
- Bog
- Scrub
- Other Non-forest

Restrictions

- Protected Water Supply
- Caribou Core Areas
- Regulatory
- No Cut Buffer



**Five Year Operating Plan: 2016 - 2020
Commercial Harvest
Plan Map**

Planning Zone : 5
FMD: 11

Operating Area No.: CC11052
Name: South Great Rattling

For block information and statistics,
refer to Cover Page.

Plan Features

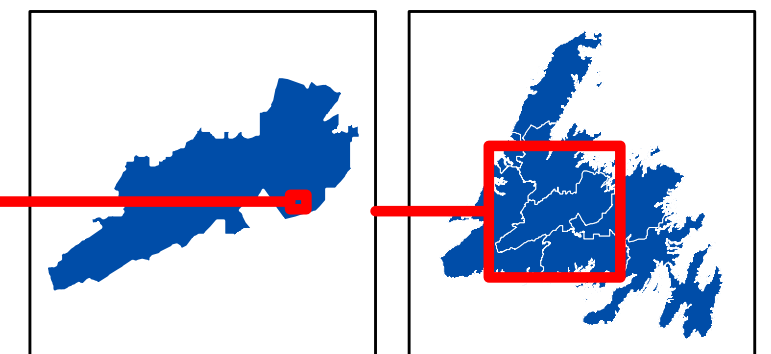
- FYOP Operating Area
- Proposed Road
- Recent Cut

Basemap Features

- Bridge
- Culvert
- Open Arch
- Public Road
- Resource Road
- Stream
- Water Body
- Productive Forest
- Bog
- Scrub
- Other Non-forest

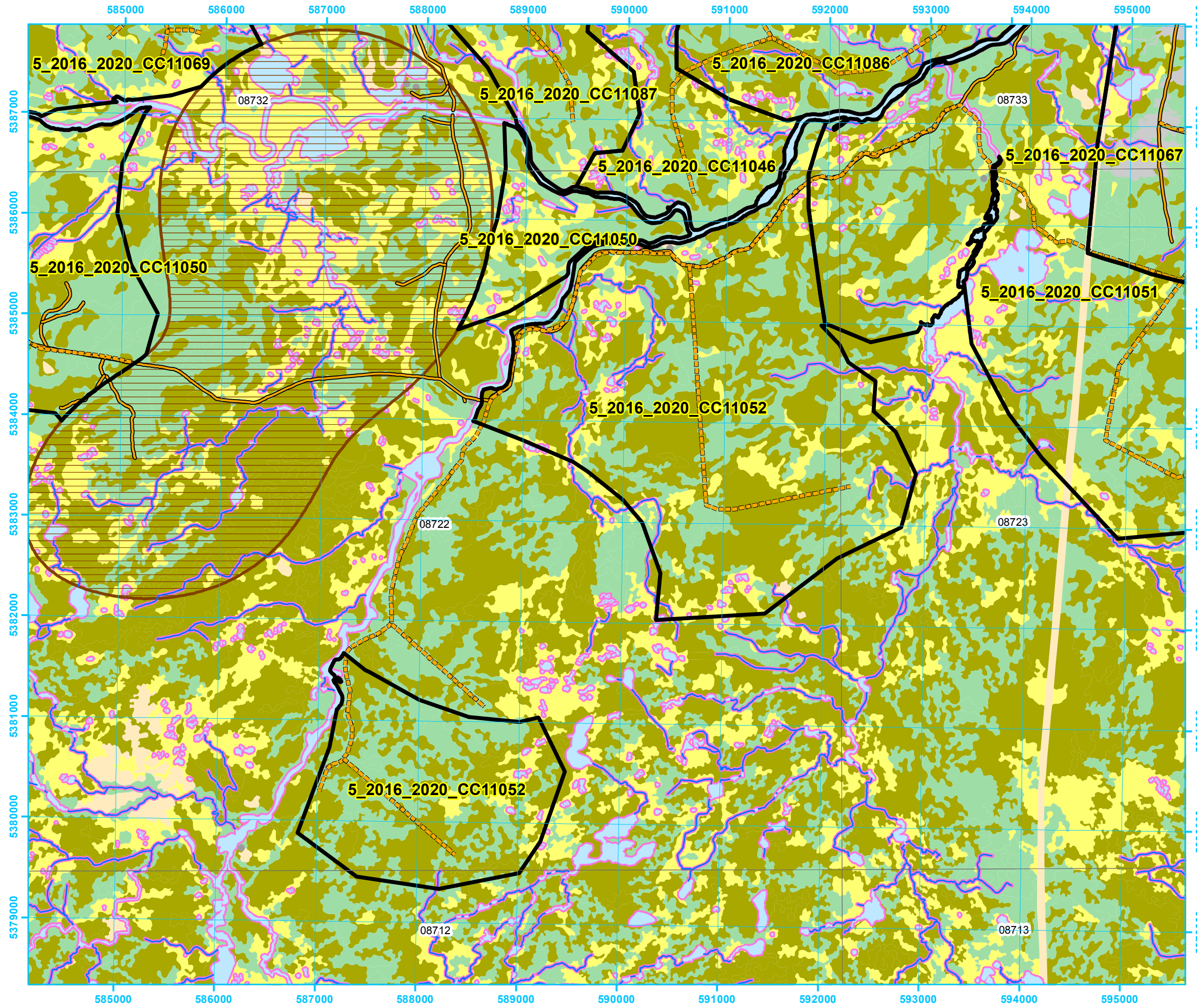
Restrictions

- Protected Water Supply
- Caribou Core Areas
- Regulatory
- No Cut Buffer



0 0.4 0.8 1.6 Kilometers

1:38,530






**Five Year Operating Plan: 2016 - 2020
Commercial Harvest
Plan Map**

Planning Zone : 5
FMD: 11

**Operating Area No.: CC11097
Name: Stoney Brook South**

For block information and statistics,
refer to Cover Page.





Plan Features

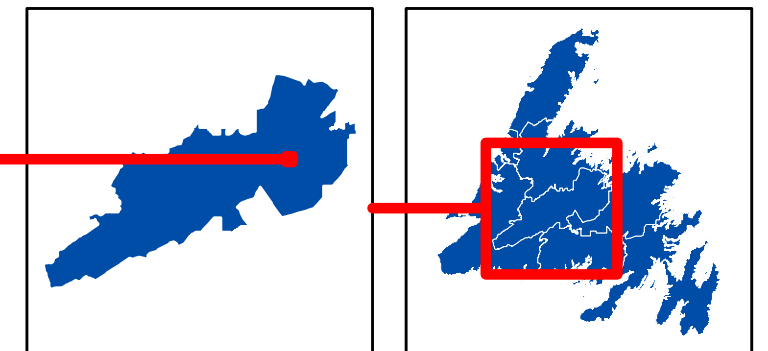
-  FYOP Operating Area
-  Proposed Road
-  Recent Cut

Basemap Features

-  Bridge
-  Culvert
-  Open Arch
-  Public Road
-  Resource Road
-  Stream
-  Water Body
-  Productive Forest
-  Bog
-  Scrub
-  Other Non-forest

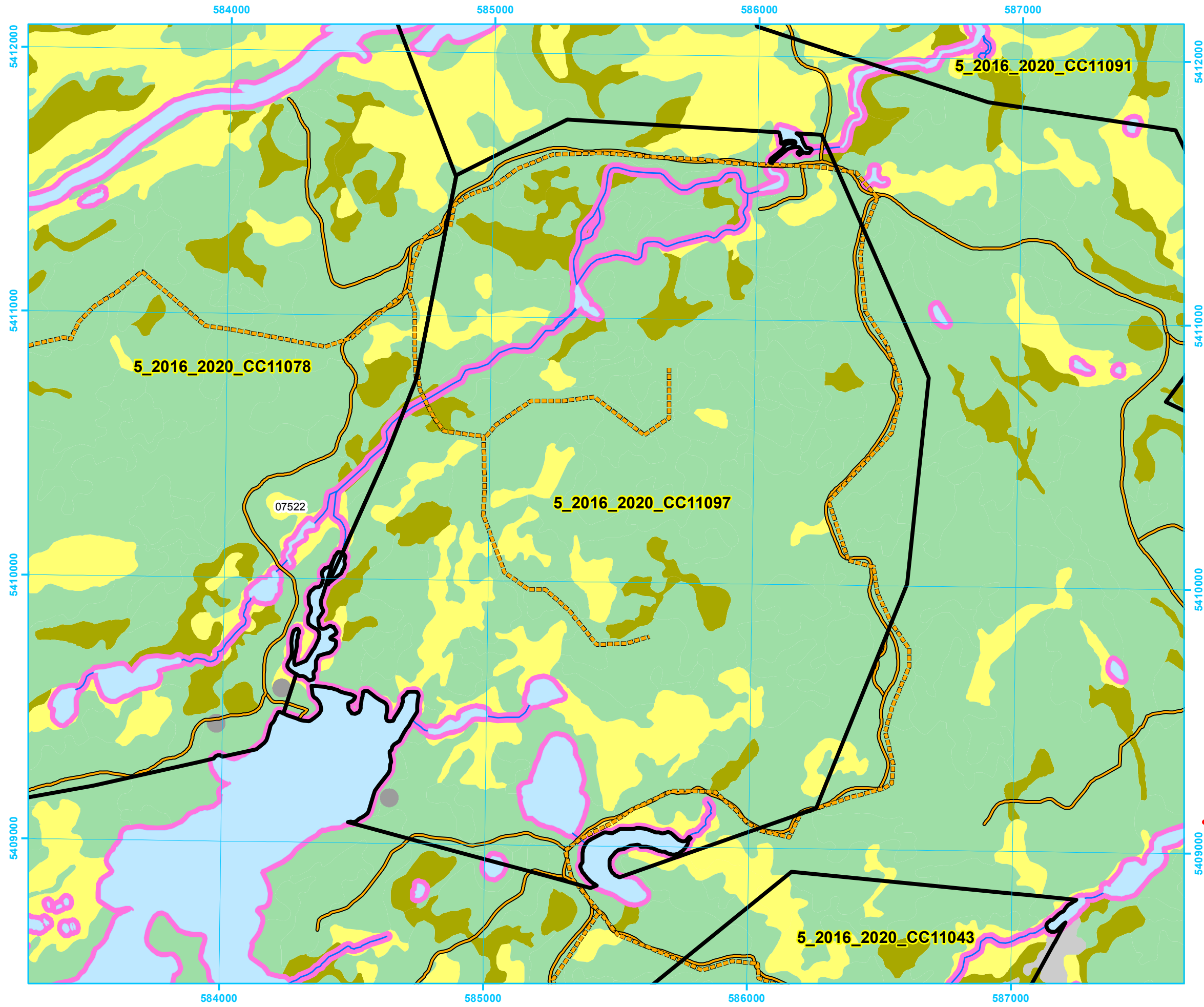
Restrictions

-  Protected Water Supply
-  Caribou Core Areas
-  Regulatory
-  No Cut Buffer



0 0.15 0.3 0.6
Kilometers

1:14,680






**Five Year Operating Plan: 2016 - 2020
Commercial Harvest
Plan Map**

**Planning Zone : 5
FMD: 11**

**Operating Area No.: CC11086
Name: Stoney Lake East 1**

**For block information and statistics,
refer to Cover Page.**





Plan Features

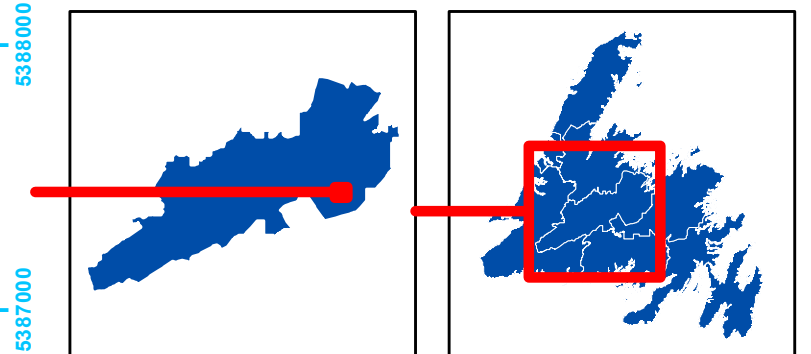
-  FYOP Operating Area
-  Proposed Road
-  Recent Cut

Basemap Features

-  Bridge
-  Culvert
-  Open Arch
-  Public Road
-  Resource Road
-  Stream
-  Water Body
-  Productive Forest
-  Bog
-  Scrub
-  Other Non-forest

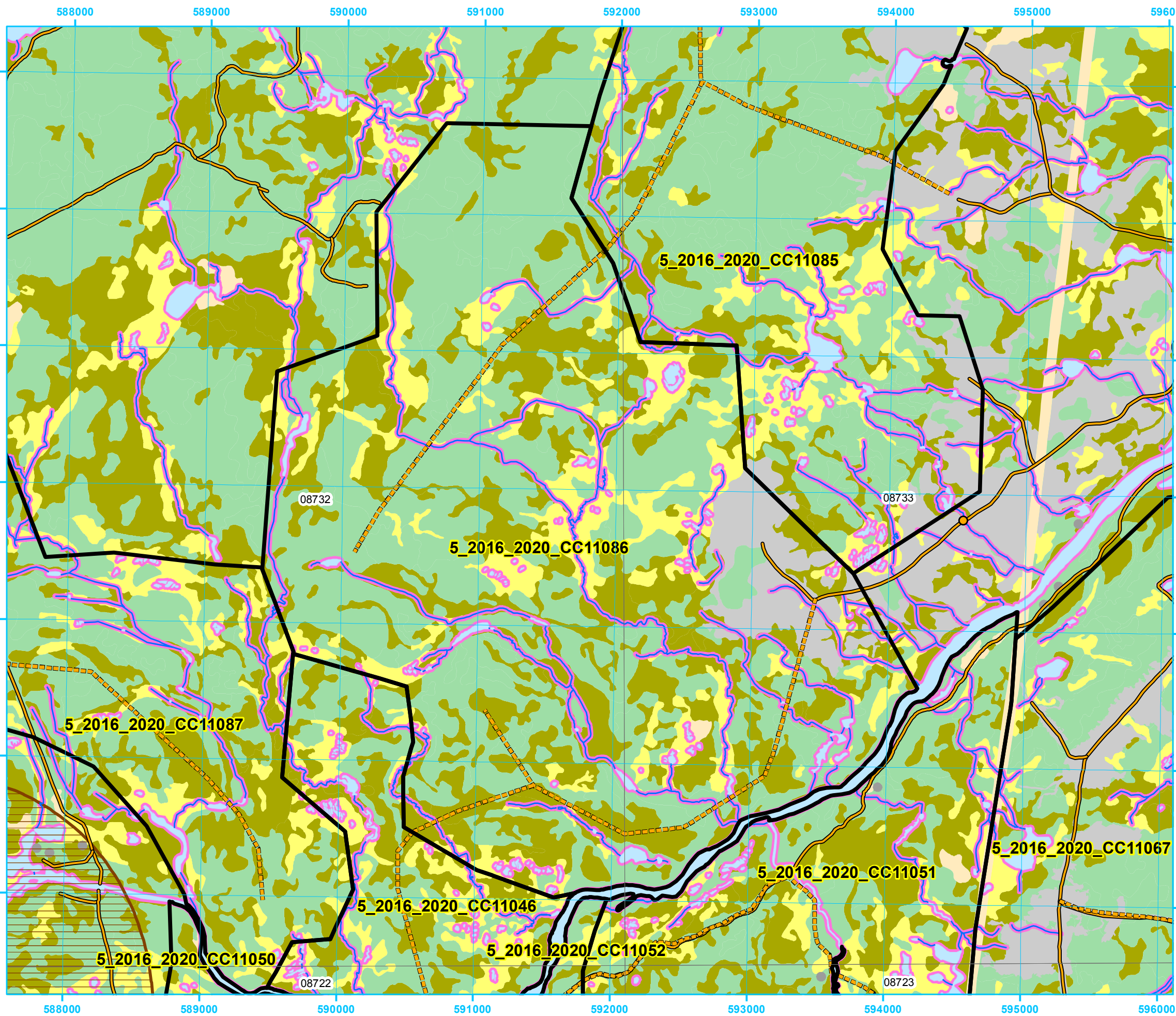

Restrictions

-  Protected Water Supply
-  Caribou Core Areas
-  Regulatory
-  No Cut Buffer



0 0.3 0.6 1.2 Kilometers

1:28,570



Five Year Operating Plan: 2016 - 2020 Commercial Harvest Plan Map

Planning Zone : 5
FMD: 11

Operating Area No.: CC11087
Name: Stoney Lake South 2

For block information and statistics,
refer to Cover Page.

Plan Features

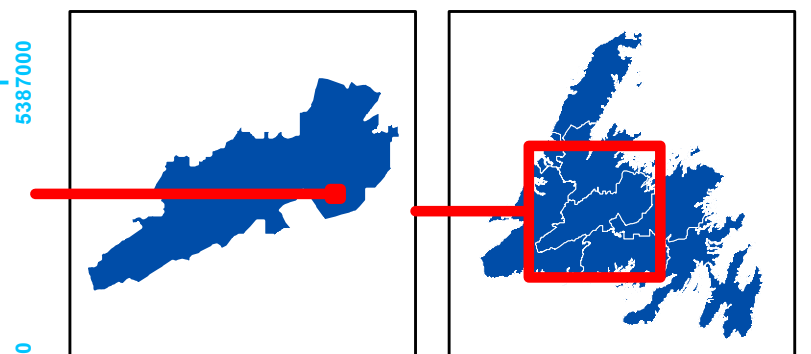
- FYOP Operating Area
- Proposed Road
- Recent Cut

Basemap Features

- Bridge
- Culvert
- Open Arch
- Public Road
- Resource Road
- Stream
- Water Body
- Productive Forest
- Bog
- Scrub
- Other Non-forest

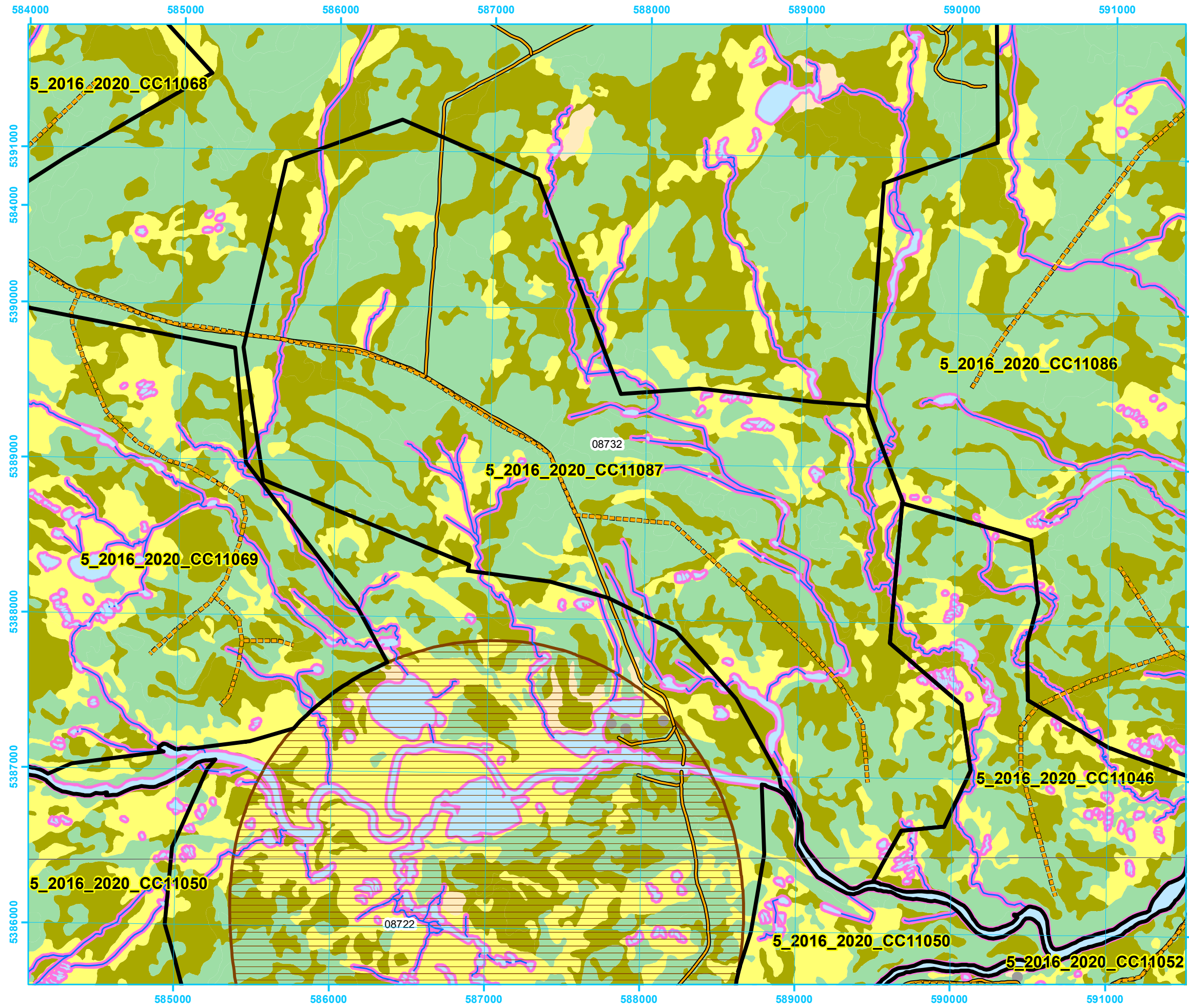

Restrictions

- Protected Water Supply
- Caribou Core Areas
- Regulatory
- No Cut Buffer



0 0.25 0.5 1 Kilometers

1:24,990



**Five Year Operating Plan: 2016 - 2020
Commercial Harvest
Plan Map**

**Planning Zone : 5
FMD: 11**

**Operating Area No.: CC11065
Name: Sunday Pond Road**

For block information and statistics,
refer to Cover Page.

Plan Features

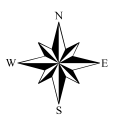
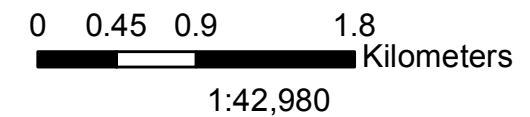
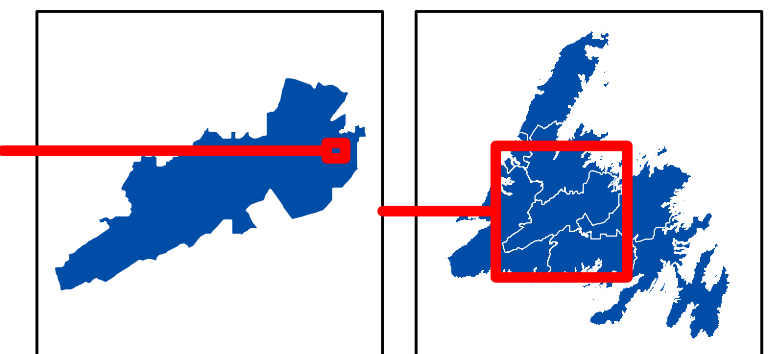
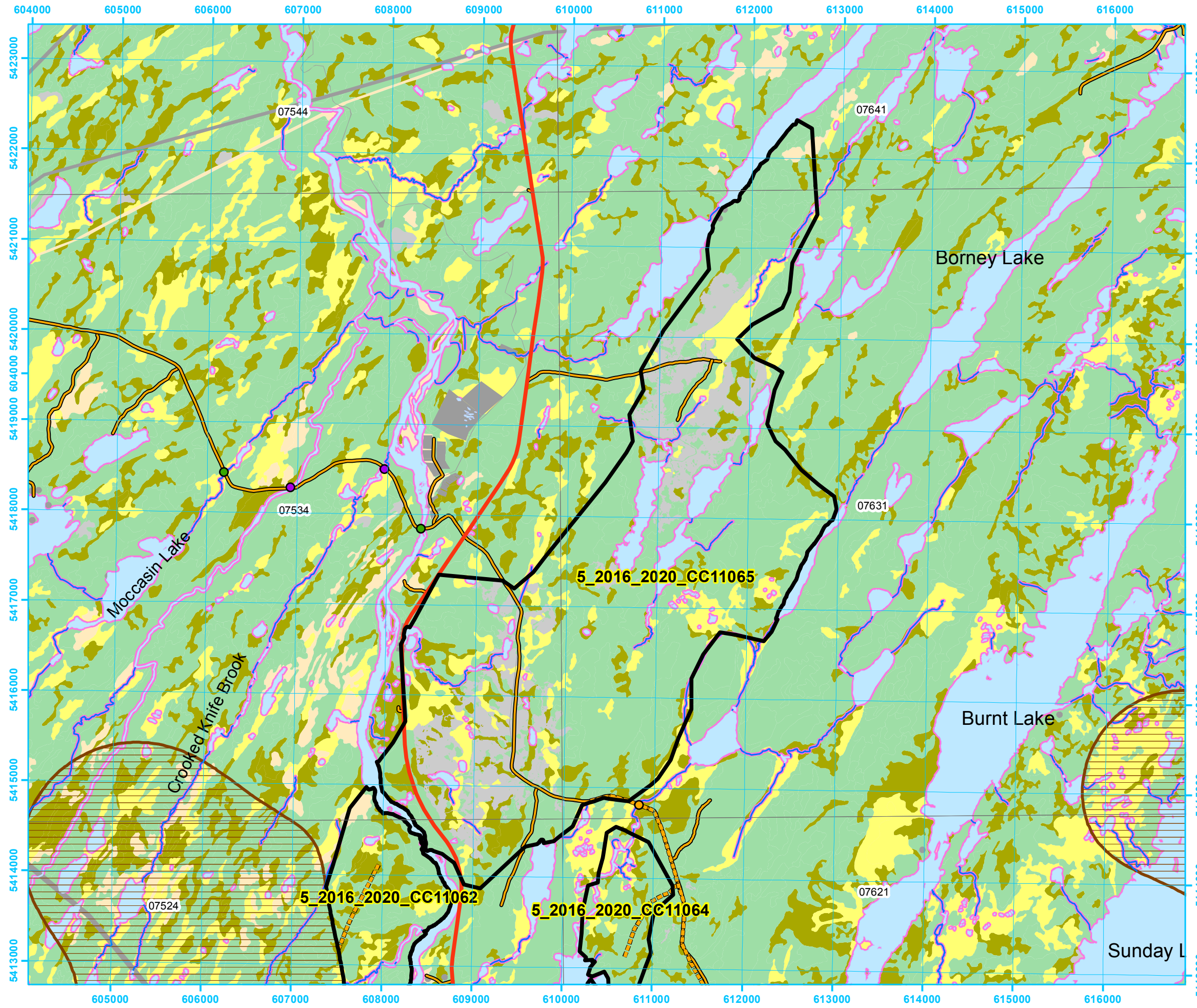
- FYOP Operating Area
- Proposed Road
- Recent Cut

Basemap Features

- Bridge
- Culvert
- Open Arch
- Public Road
- Resource Road
- Stream
- Water Body
- Productive Forest
- Bog
- Scrub
- Other Non-forest

Restrictions

- Protected Water Supply
- Caribou Core Areas
- Regulatory
- No Cut Buffer






**Five Year Operating Plan: 2016 - 2020
Commercial Harvest
Plan Map**

Planning Zone : 5
FMD: 11

Operating Area No.: CC11047
Name: Tom Joe Brook

For block information and statistics,
refer to Cover Page.





Plan Features

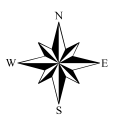
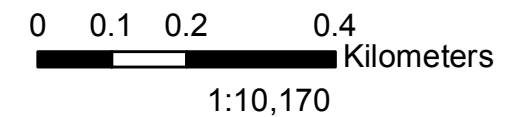
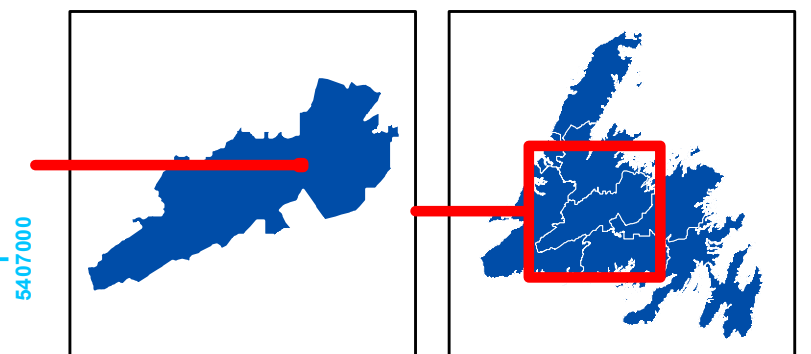
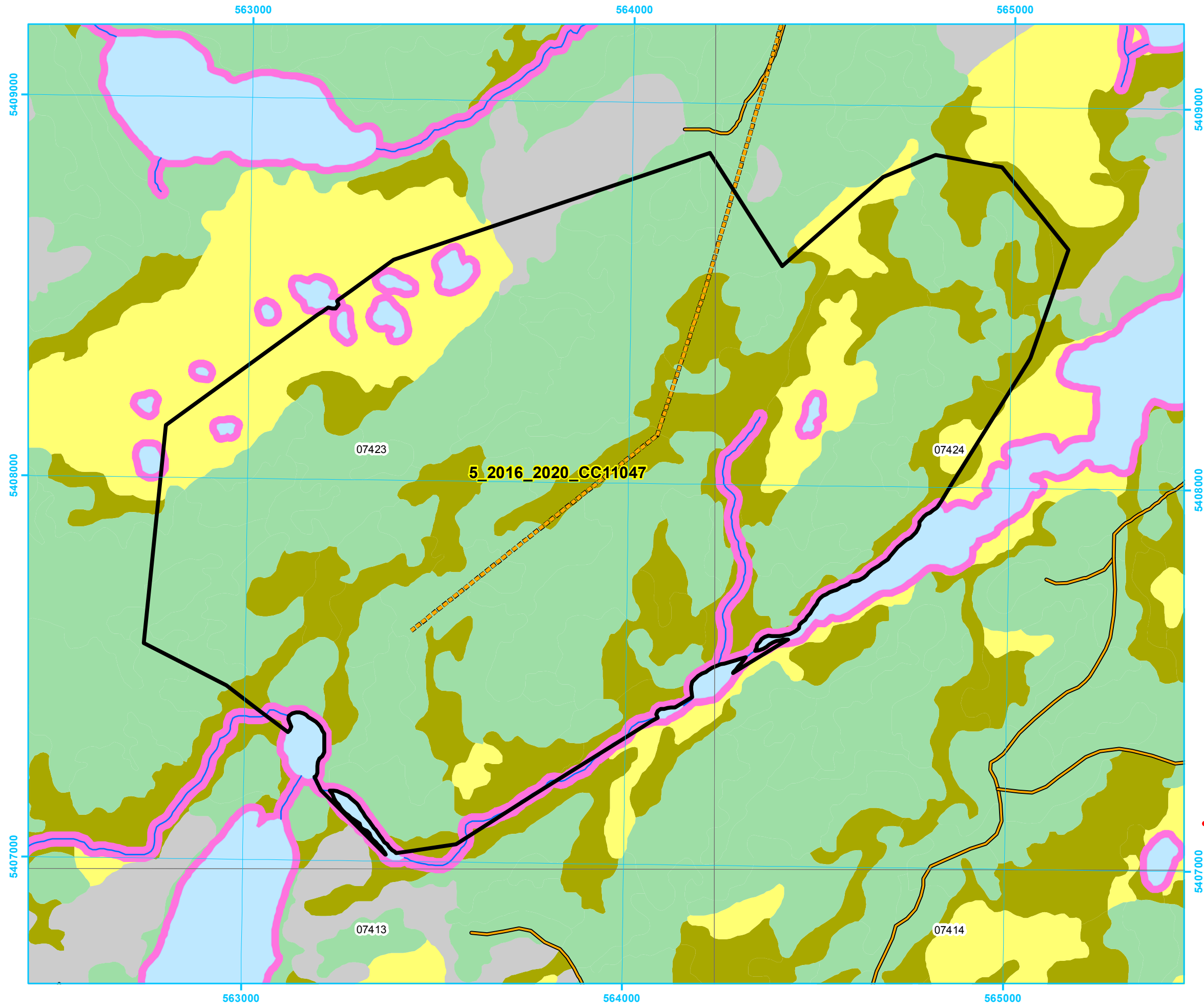
-  FYOP Operating Area
-  Proposed Road
-  Recent Cut

Basemap Features

-  Bridge
-  Culvert
-  Open Arch
-  Public Road
-  Resource Road
-  Stream
-  Water Body
-  Productive Forest
-  Bog
-  Scrub
-  Other Non-forest

Restrictions

-  Protected Water Supply
-  Caribou Core Areas
-  Regulatory
-  No Cut Buffer






**Five Year Operating Plan: 2016 - 2020
Commercial Harvest
Plan Map**

**Planning Zone : 5
FMD: 11**

**Operating Area No.: CC11084
Name: Tote Lake South**

**For block information and statistics,
refer to Cover Page.**





Plan Features

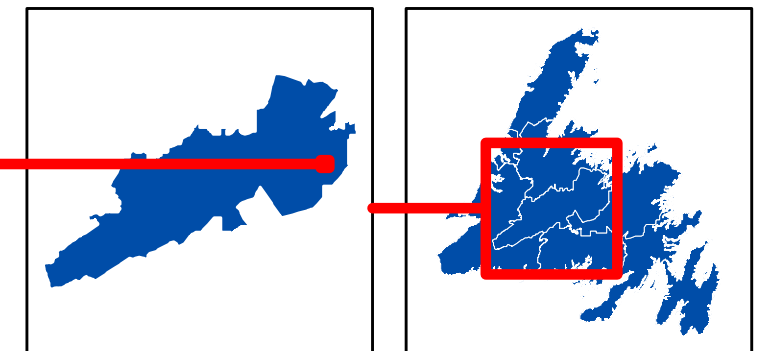
-  FYOP Operating Area
-  Proposed Road
-  Recent Cut

Basemap Features

-  Bridge
-  Culvert
-  Open Arch
-  Public Road
-  Resource Road
-  Stream
-  Water Body
-  Productive Forest
-  Bog
-  Scrub
-  Other Non-forest

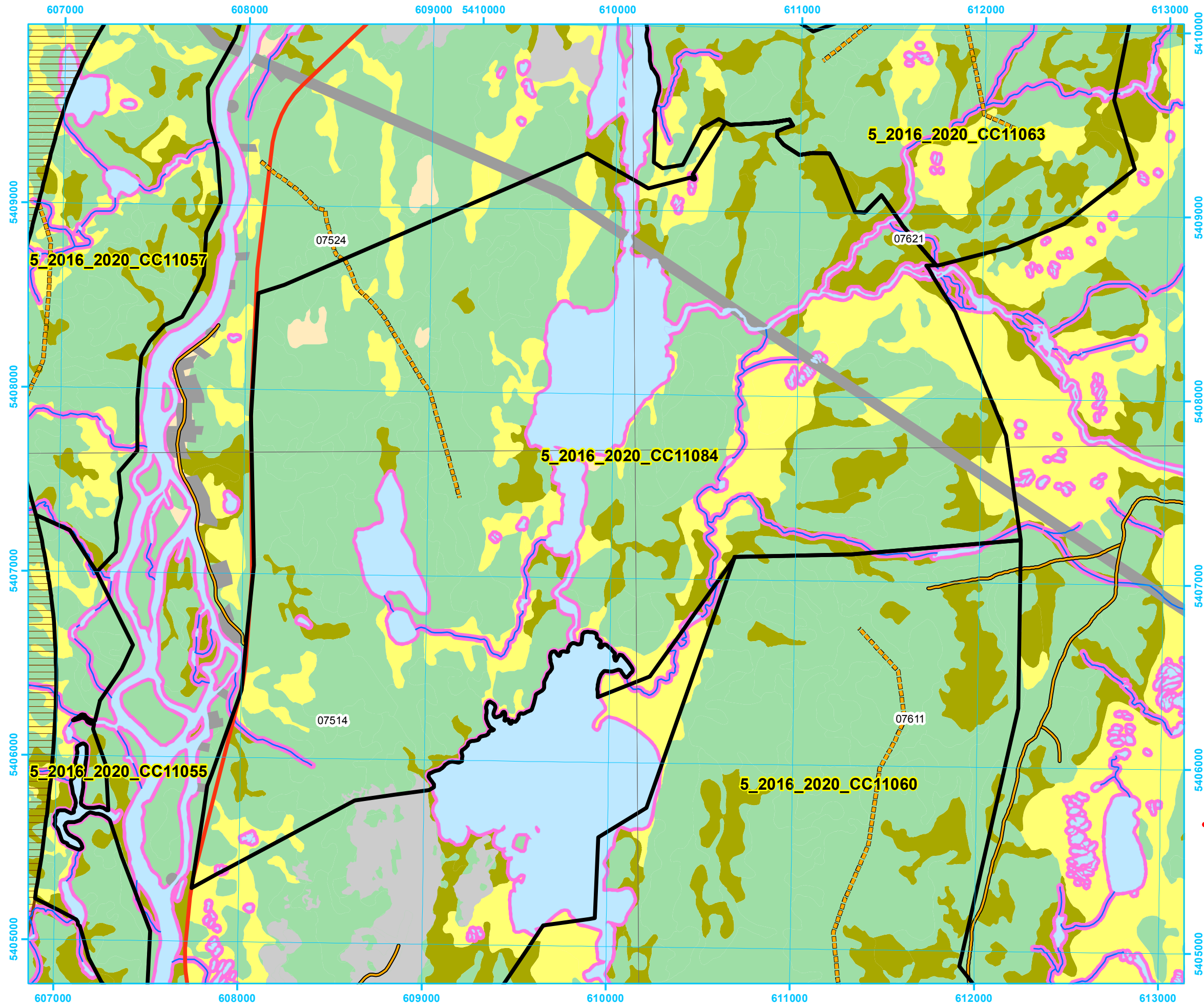
Restrictions

-  Protected Water Supply
-  Caribou Core Areas
-  Regulatory
-  No Cut Buffer



0 0.2 0.4 0.8
Kilometers

1:21,040



**Five Year Operating Plan: 2016 - 2020
Commercial Harvest
Plan Map**

Planning Zone : 5
FMD: 11

Operating Area No.: CC11063
Name: Tote Lake

For block information and statistics,
refer to Cover Page.

Plan Features

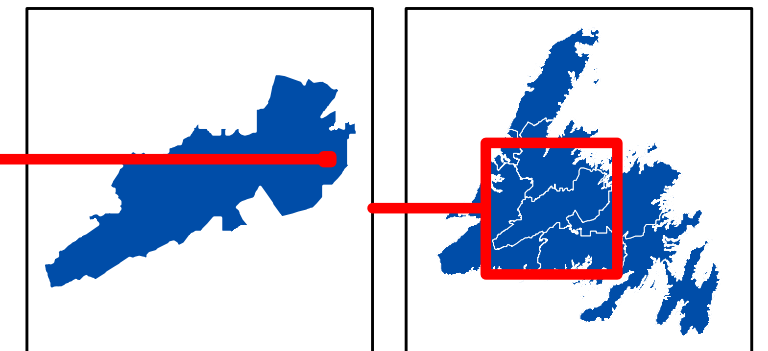
- FYOP Operating Area
- Proposed Road
- Recent Cut

Basemap Features

- Bridge
- Culvert
- Open Arch
- Public Road
- Resource Road
- Stream
- Water Body
- Productive Forest
- Bog
- Scrub
- Other Non-forest

Restrictions

- Protected Water Supply
- Caribou Core Areas
- Regulatory
- No Cut Buffer



0 0.1750.35 0.7

Kilometers

1:17,970






**Five Year Operating Plan: 2016 - 2020
Commercial Harvest
Plan Map**

**Planning Zone : 5
FMD: 11**

**Operating Area No.: CC11070
Name: Trappers**

**For block information and statistics,
refer to Cover Page.**





Plan Features

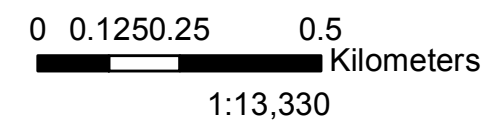
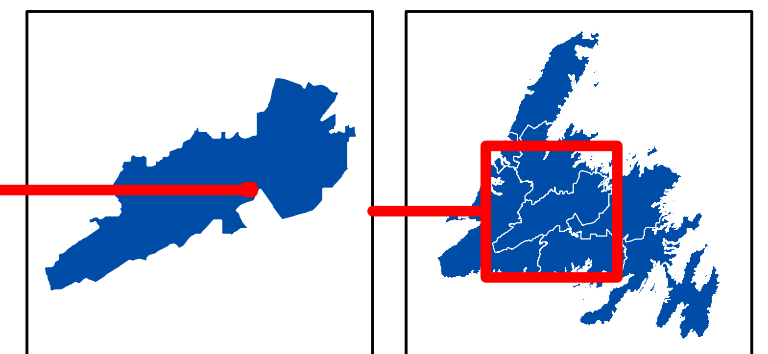
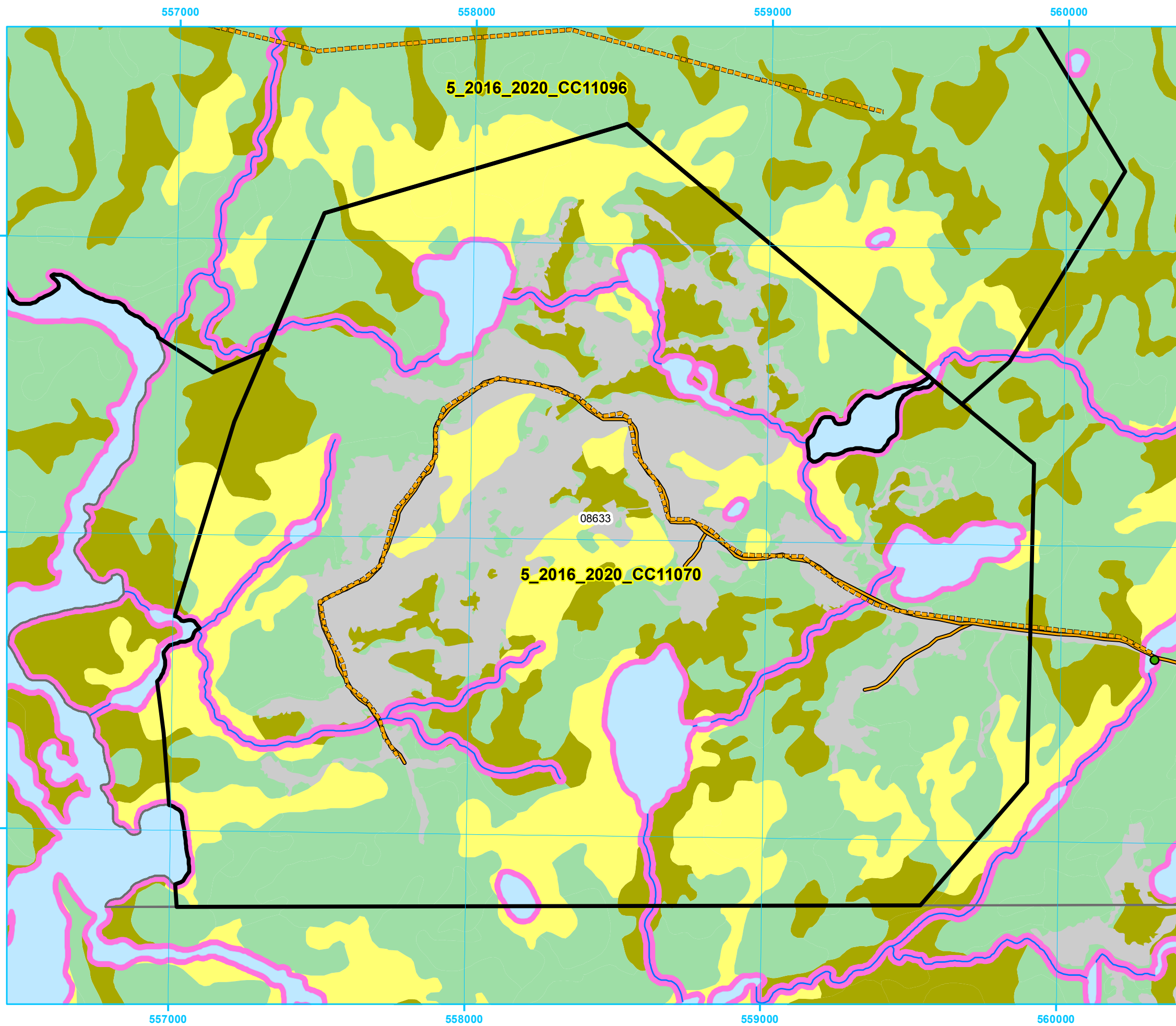
-  FYOP Operating Area
-  Proposed Road
-  Recent Cut

Basemap Features

-  Bridge
-  Culvert
-  Open Arch
-  Public Road
-  Resource Road
-  Stream
-  Water Body
-  Productive Forest
-  Bog
-  Scrub
-  Other Non-forest

Restrictions

-  Protected Water Supply
-  Caribou Core Areas
-  Regulatory
-  No Cut Buffer






**Five Year Operating Plan: 2016 - 2020
Commercial Harvest
Plan Map**

Planning Zone : 5
FMD: 11

Operating Area No.: CC11044
Name: West Lake - Sandy Brook

For block information and statistics,
refer to Cover Page.





Plan Features

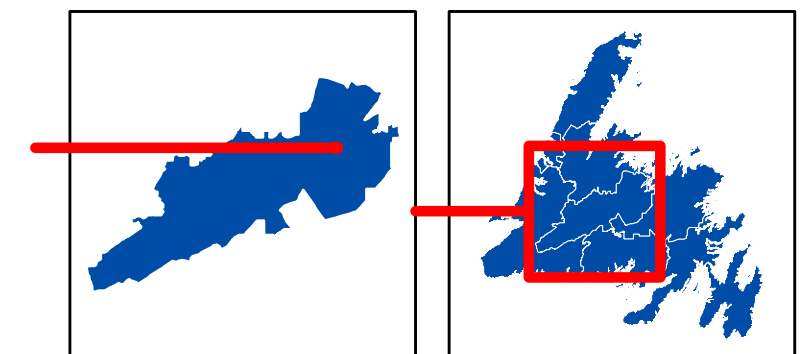
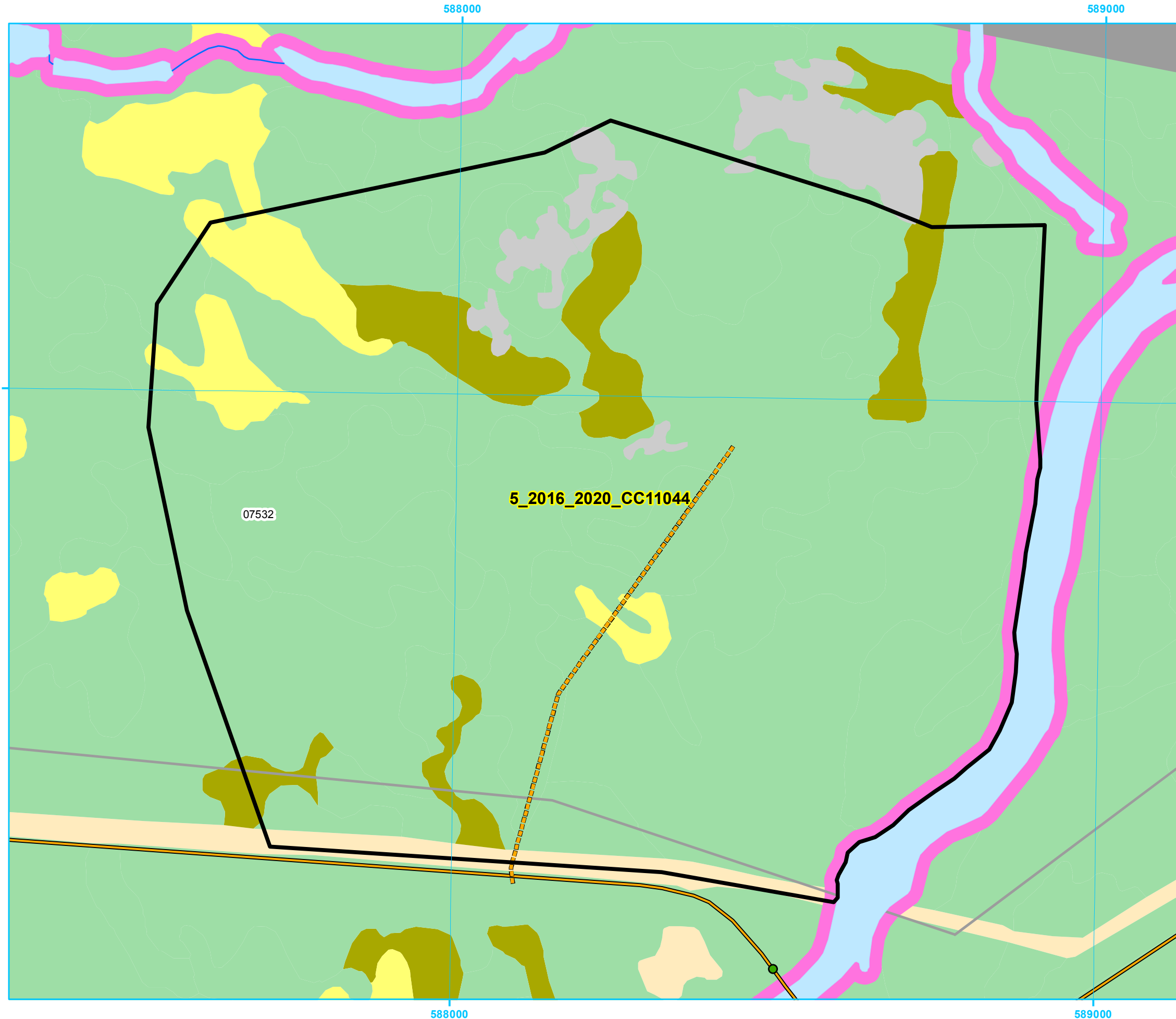
-  FYOP Operating Area
-  Proposed Road
-  Recent Cut

Basemap Features

-  Bridge
-  Culvert
-  Open Arch
-  Public Road
-  Resource Road
-  Stream
-  Water Body
-  Productive Forest
-  Bog
-  Scrub
-  Other Non-forest

Restrictions

-  Protected Water Supply
-  Caribou Core Areas
-  Regulatory
-  No Cut Buffer






**Five Year Operating Plan: 2016 - 2020
Commercial Harvest
Plan Map**

Planning Zone : 5
FMD: 11

**Operating Area No.: CC11098
Name: West Lake South**

For block information and statistics,
refer to Cover Page.





Plan Features

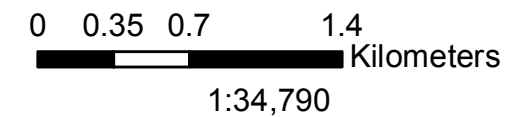
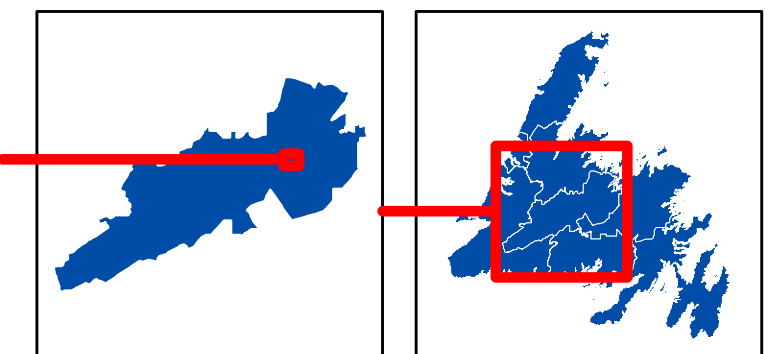
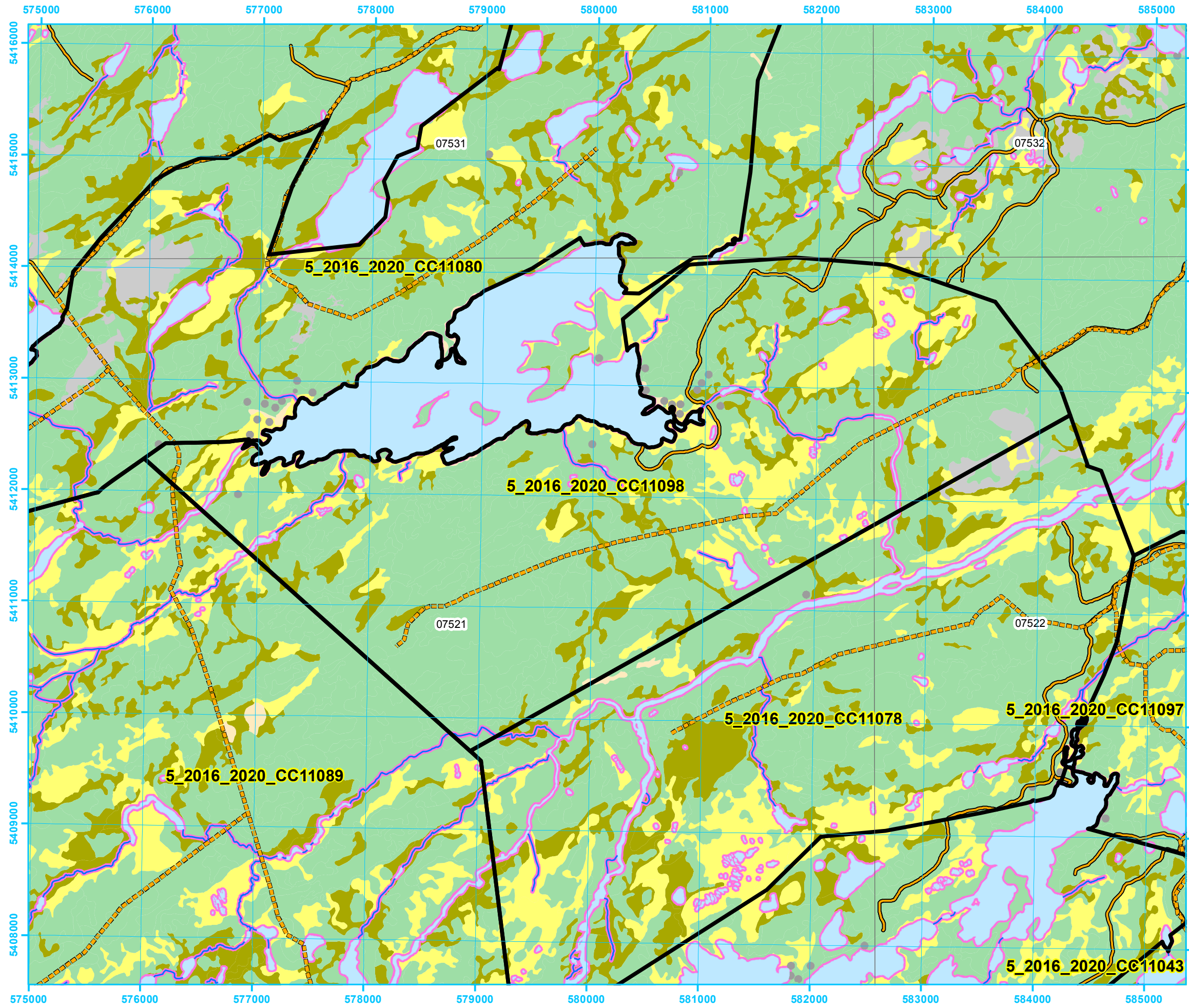
-  FYOP Operating Area
-  Proposed Road
-  Recent Cut

Basemap Features

-  Bridge
-  Culvert
-  Open Arch
-  Public Road
-  Resource Road
-  Stream
-  Water Body
-  Productive Forest
-  Bog
-  Scrub
-  Other Non-forest

Restrictions

-  Protected Water Supply
-  Caribou Core Areas
-  Regulatory
-  No Cut Buffer



Five Year Operating Plan: 2016 - 2020 Commercial Harvest Plan Map

Planning Zone : 5
FMD: 11

Operating Area No.: CC11080
Name: West Lake

For block information and statistics,
refer to Cover Page.

Plan Features

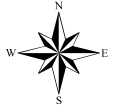

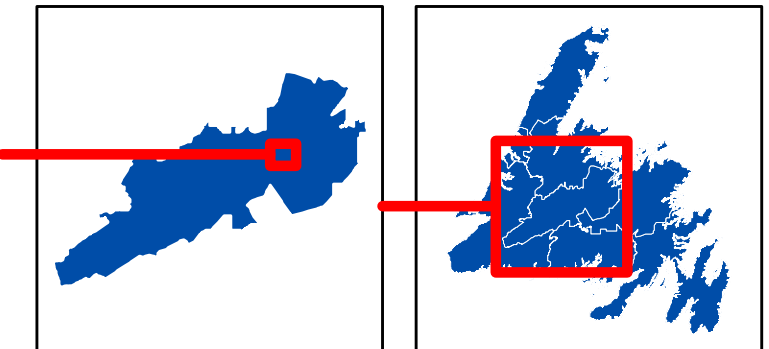
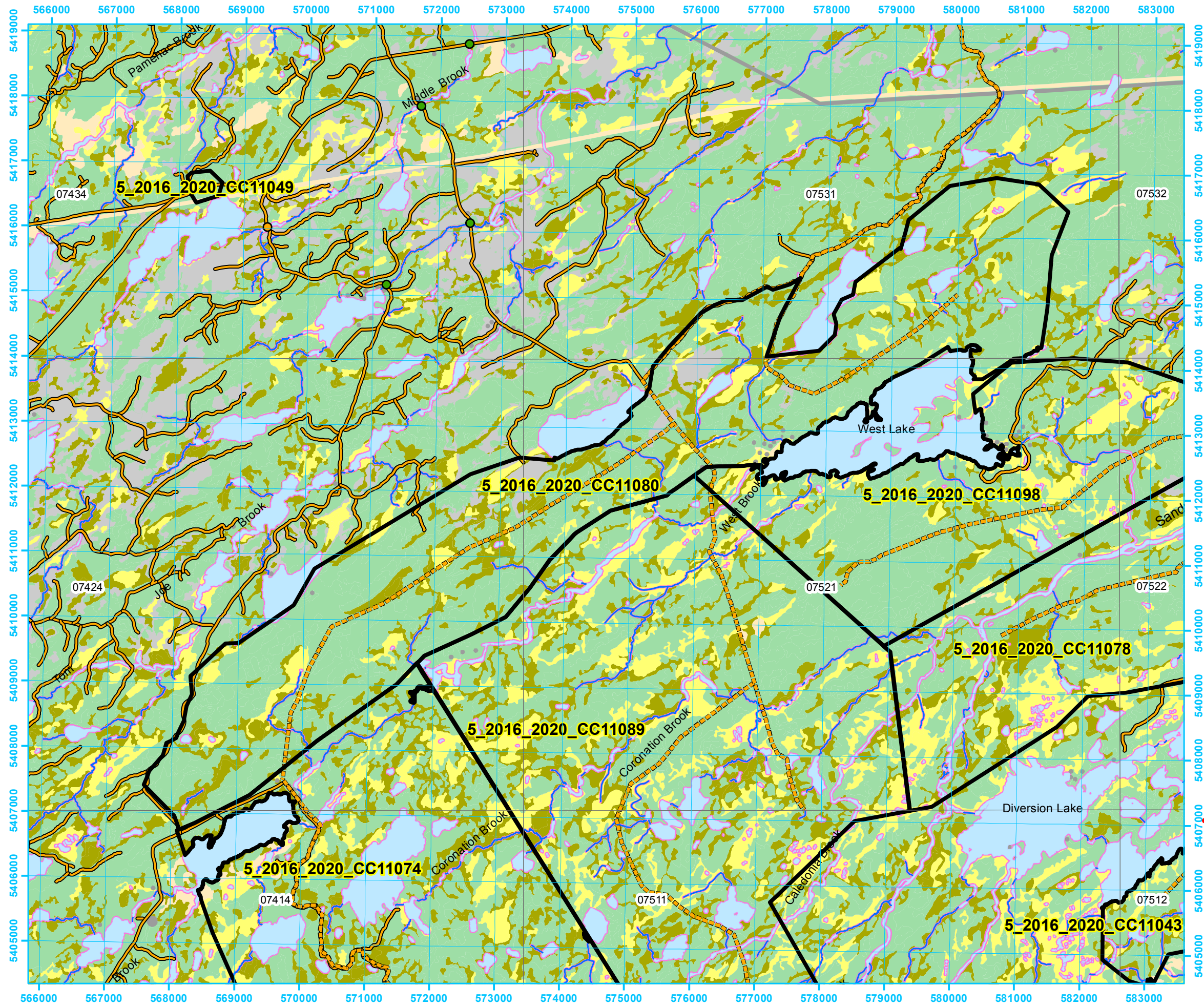
- FYOP Operating Area
- Proposed Road
- Recent Cut

Basemap Features

- Bridge
- Culvert
- Open Arch
- Public Road
- Resource Road
- Stream
- Water Body
- Productive Forest
- Bog
- Scrub
- Other Non-forest

Restrictions

- Protected Water Supply
- Caribou Core Areas
- Regulatory
- No Cut Buffer



**Five Year Operating Plan: 2016 - 2020
Commercial Harvest
Plan Map**

**Planning Zone : 5
FMD: 11**

**Operating Area No.: CC11091
Name: West Stony Brook**

**For block information and statistics,
refer to Cover Page.**

Plan Features

- FYOP Operating Area
- Proposed Road
- Recent Cut

Basemap Features

- Bridge
- Culvert
- Open Arch
- Public Road
- Resource Road
- Stream
- Water Body
- Productive Forest
- Bog
- Scrub
- Other Non-forest

Restrictions

- Protected Water Supply
- Caribou Core Areas
- Regulatory
- No Cut Buffer

