

**Five Year Operating Plan: 2016 - 2020
Commercial Harvest
Plan Map**

**Planning Zone : 5
FMD: 12**

**Operating Area No.: CC12011
Name: Bobby's Pond**

**For block information and statistics,
refer to Cover Page.**

Plan Features

- FYOP Operating Area
- Proposed Road
- Recent Cut

Basemap Features

- Bridge
- Culvert
- Open Arch
- Public Road
- Resource Road
- Stream
- Water Body
- Productive Forest
- Bog
- Scrub
- Other Non-forest

Restrictions

- Protected Water Supply
- Caribou Core Areas
- Regulatory
- No Cut Buffer

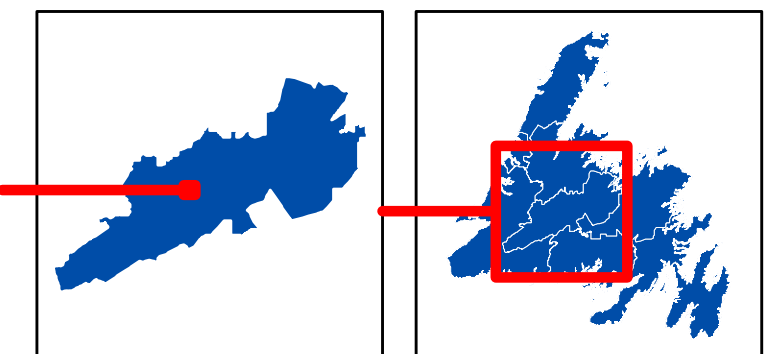
5_2016_2020_CC12011

08541

08542

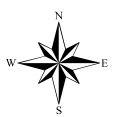
08531

08532



0 0.25 0.5 1 Kilometers

1:26,030



Five Year Operating Plan: 2016 - 2020 Commercial Harvest Plan Map

Planning Zone : 5
FMD: 12

Operating Area No.: CC12024
Name: Burnt Pond

For block information and statistics,
refer to Cover Page.

Plan Features

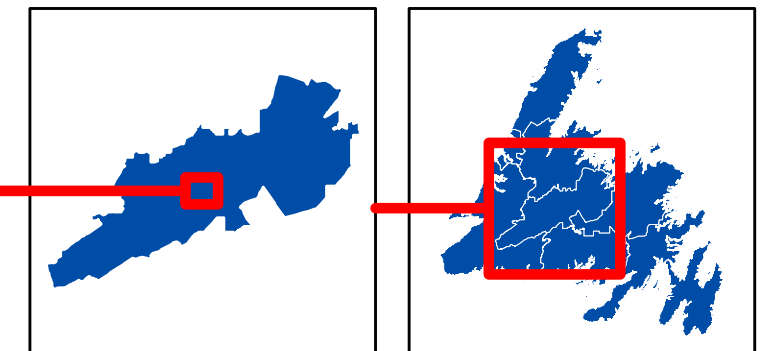
- FYOP Operating Area
- Proposed Road
- Recent Cut

Basemap Features

- Bridge
- Culvert
- Open Arch
- Public Road
- Resource Road
- Stream
- Water Body
- Productive Forest
- Bog
- Scrub
- Other Non-forest

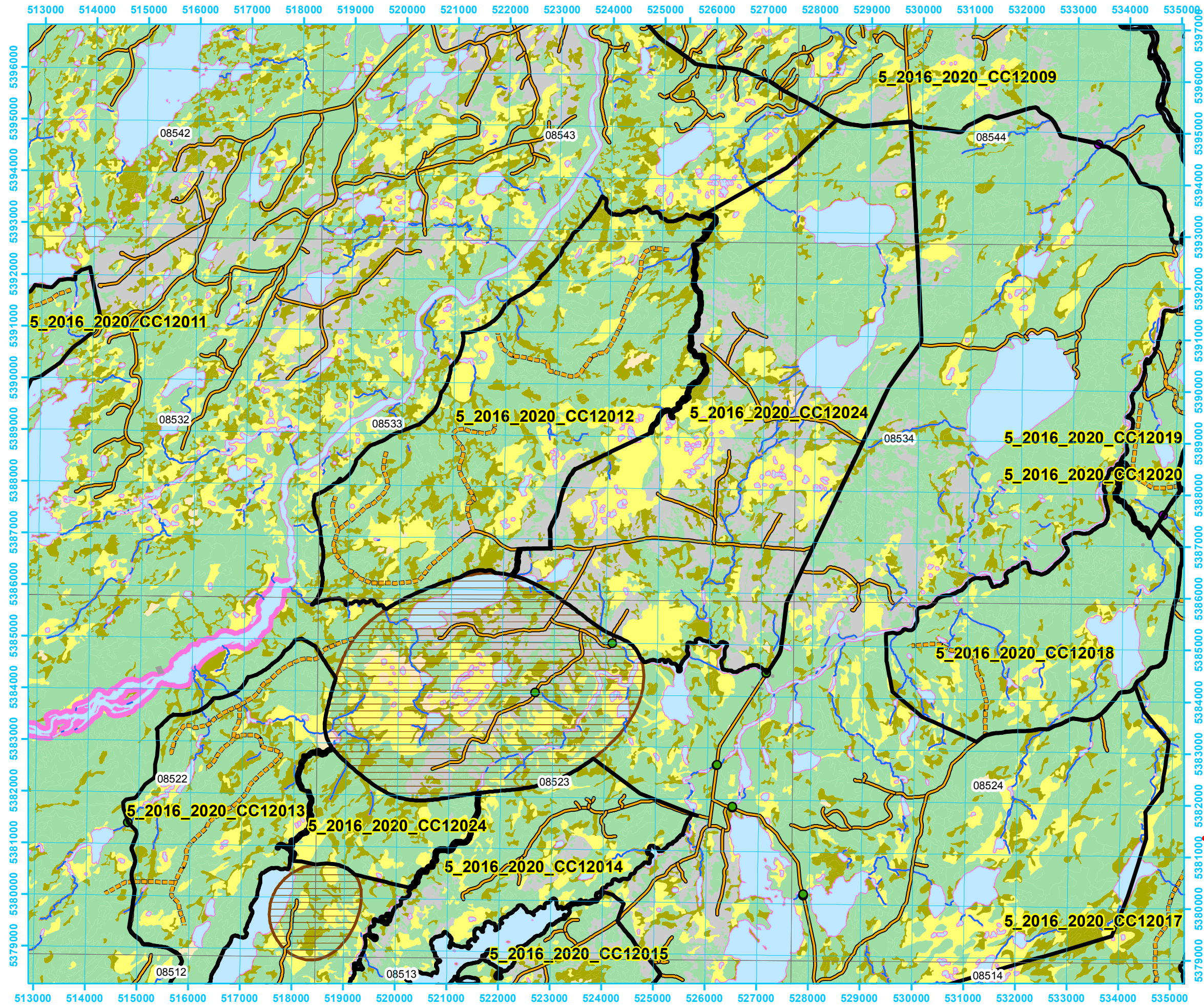

Restrictions

- Protected Water Supply
- Caribou Core Areas
- Regulatory
- No Cut Buffer



0 0.75 1.5 3 Kilometers

1:75,000



Five Year Operating Plan: 2016 - 2020 Commercial Harvest Plan Map

Planning Zone : 5
FMD: 12

Operating Area No.: CC12031
Name: Carter Lake

For block information and statistics,
refer to Cover Page.

Plan Features

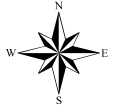
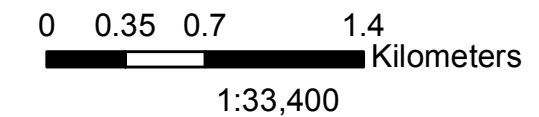
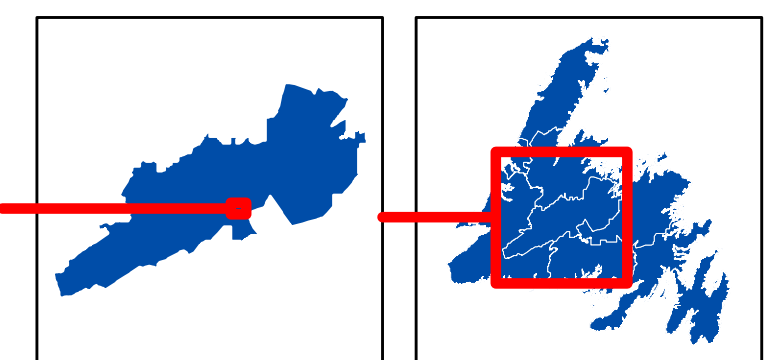
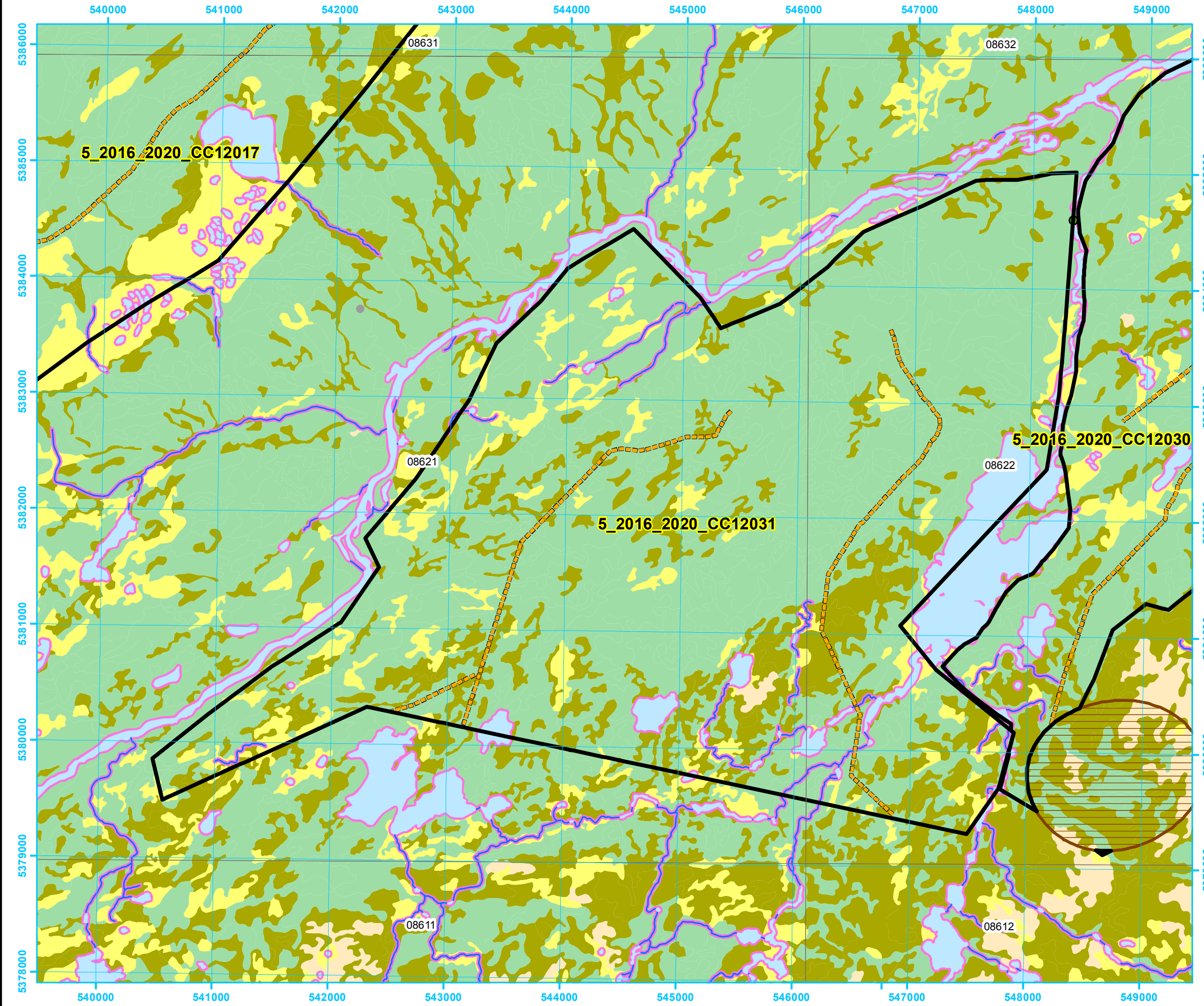
- FYOP Operating Area
- Proposed Road
- Recent Cut

Basemap Features

- Bridge
- Culvert
- Open Arch
- Public Road
- Resource Road
- Stream
- Water Body
- Productive Forest
- Bog
- Scrub
- Other Non-forest

Restrictions

- Protected Water Supply
- Caribou Core Areas
- Regulatory
- No Cut Buffer



Five Year Operating Plan: 2016 - 2020 Commercial Harvest Plan Map

Planning Zone : 5
FMD: 12

Operating Area No.: CC12013
Name: Denny's Pond

For block information and statistics,
refer to Cover Page.

Plan Features

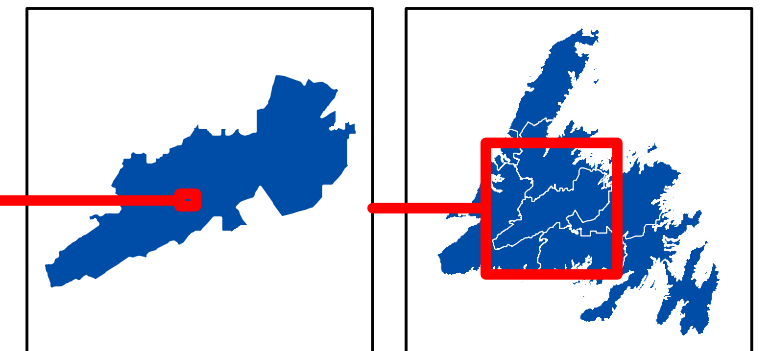
- FYOP Operating Area
- Proposed Road
- Recent Cut

Basemap Features

- Bridge
- Culvert
- Open Arch
- Public Road
- Resource Road
- Stream
- Water Body
- Productive Forest
- Bog
- Scrub
- Other Non-forest

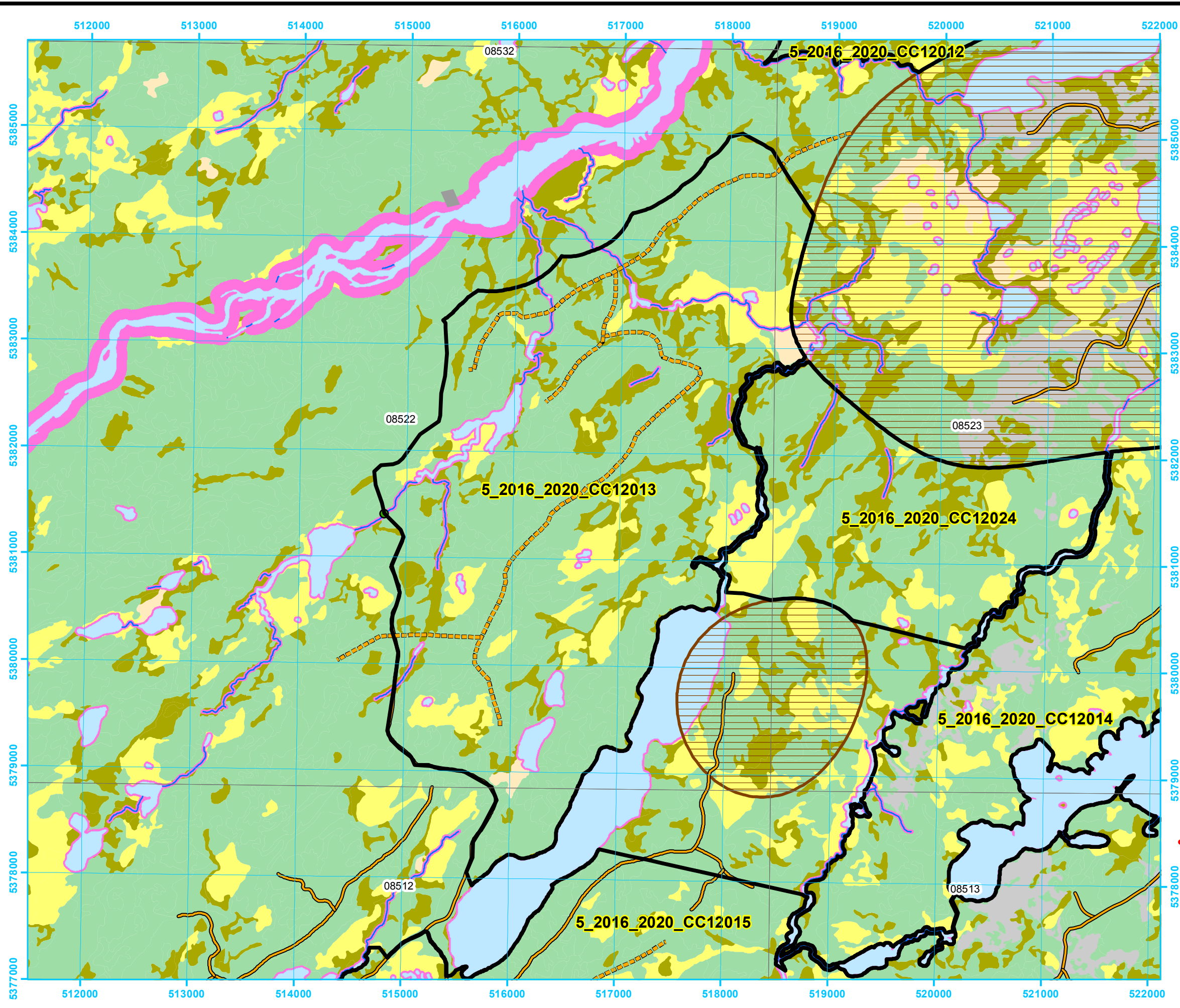
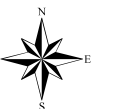
Restrictions

- Protected Water Supply
- Caribou Core Areas
- Regulatory
- No Cut Buffer



0 0.35 0.7 1.4
Kilometers

1:35,570



Five Year Operating Plan: 2016 - 2020 Commercial Harvest Plan Map

Planning Zone : 5
FMD: 12

Operating Area No.: CC12020
Name: Duck Pond Road East

For block information and statistics,
refer to Cover Page.

Plan Features

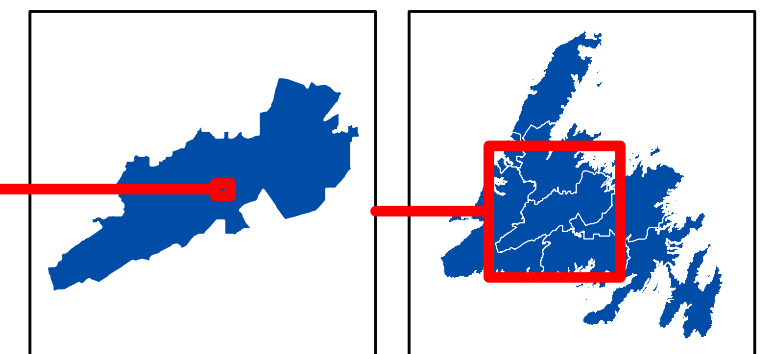
- FYOP Operating Area
- Proposed Road
- Recent Cut

Basemap Features

- Bridge
- Culvert
- Open Arch
- Public Road
- Resource Road
- Stream
- Water Body
- Productive Forest
- Bog
- Scrub
- Other Non-forest

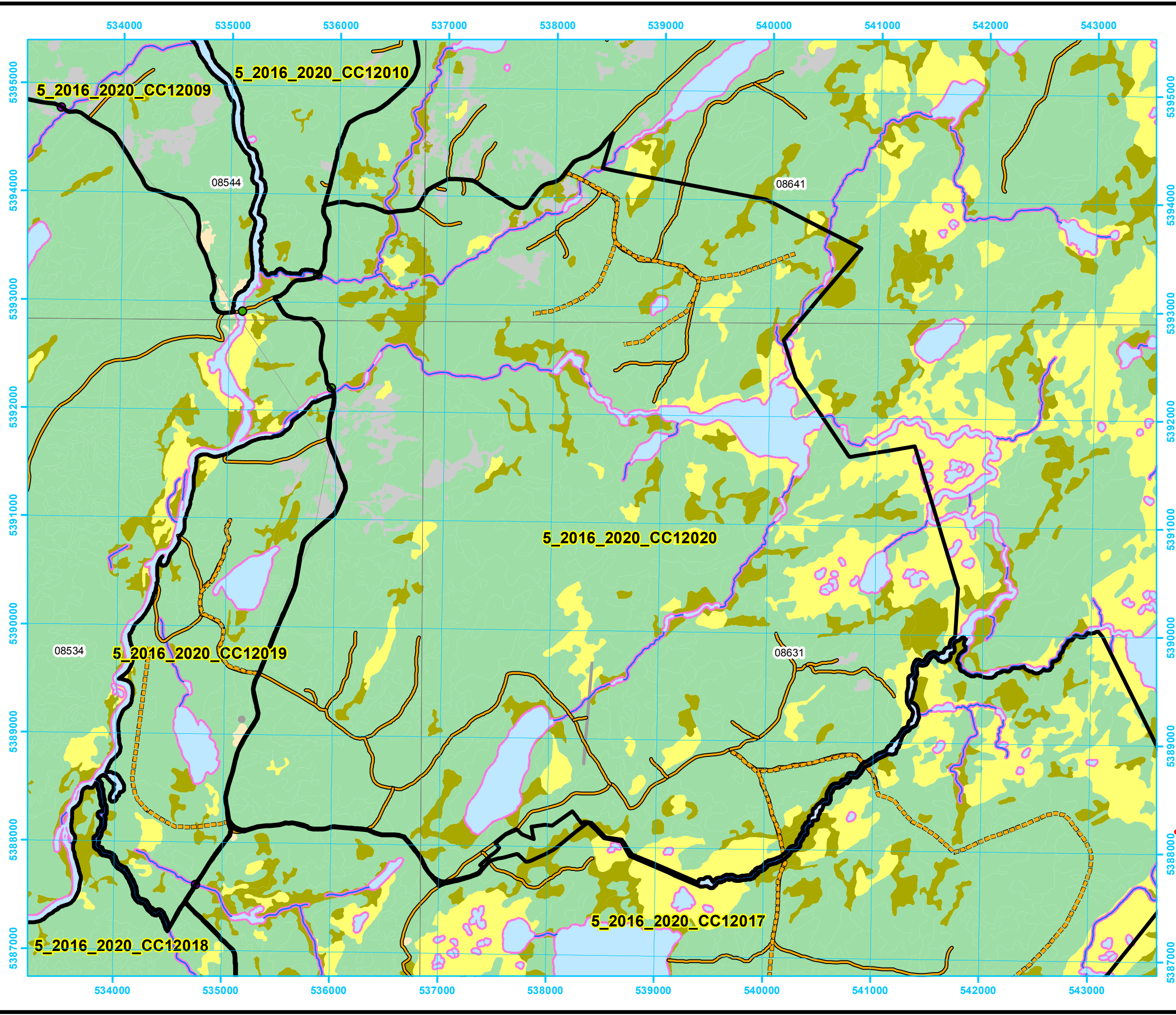
Restrictions

- Protected Water Supply
- Caribou Core Areas
- Regulatory
- No Cut Buffer



0 0.35 0.7 1.4
Kilometers

1:34,960



**Five Year Operating Plan: 2016 - 2020
Commercial Harvest
Plan Map**

Planning Zone : 5
FMD: 12

Operating Area No.: CC12019
Name: Duck Pond Road West

For block information and statistics,
refer to Cover Page.

Plan Features


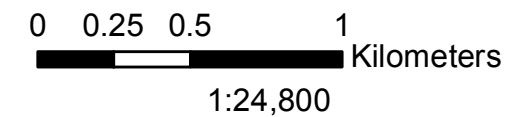
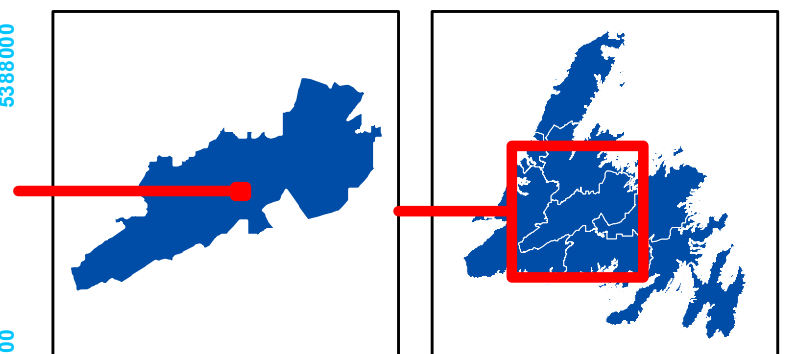
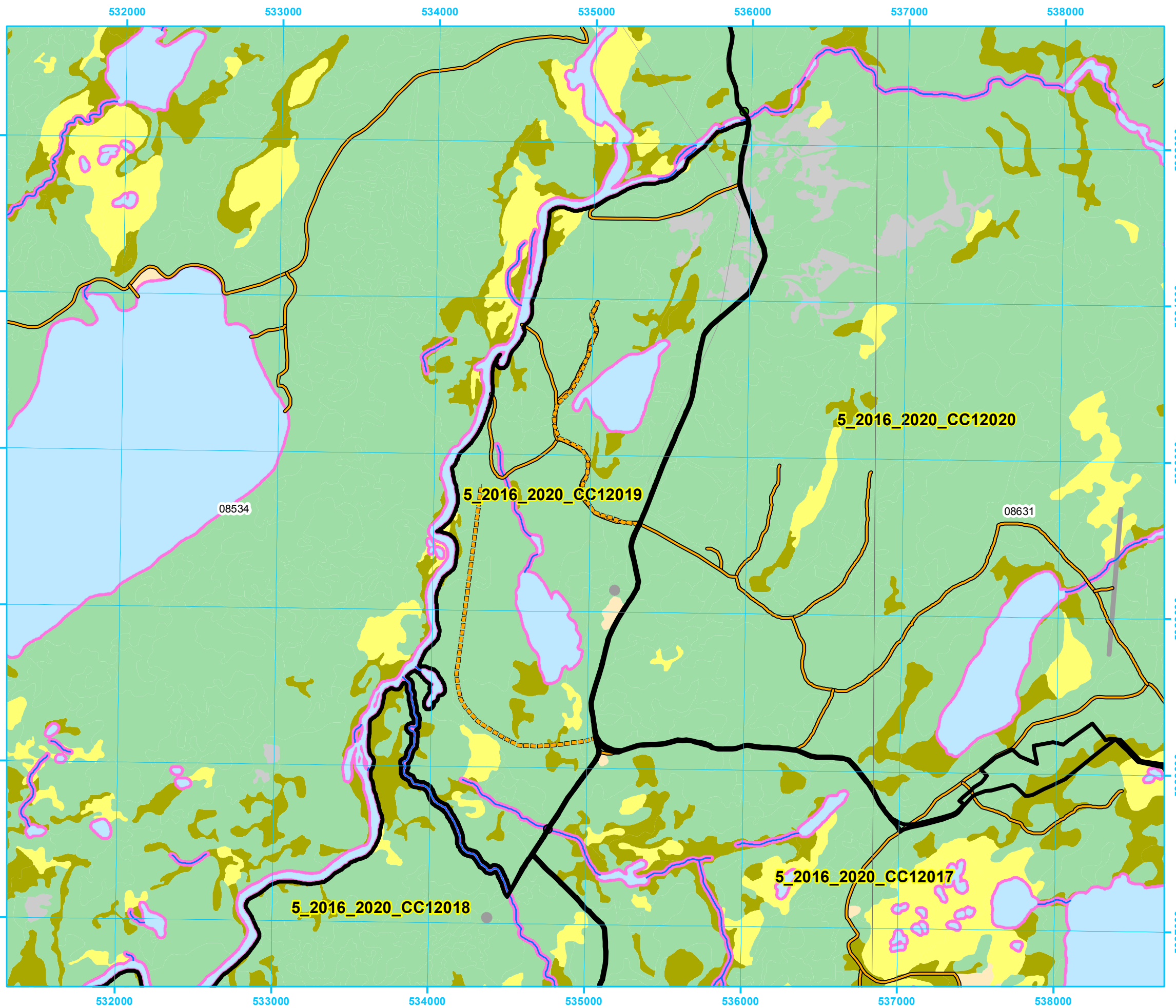
- FYOP Operating Area
- Proposed Road
- Recent Cut

Basemap Features

- Bridge
- Culvert
- Open Arch
- Public Road
- Resource Road
- Stream
- Water Body
- Productive Forest
- Bog
- Scrub
- Other Non-forest

Restrictions

- Protected Water Supply
- Caribou Core Areas
- Regulatory
- No Cut Buffer






**Five Year Operating Plan: 2016 - 2020
Commercial Harvest
Plan Map**

Planning Zone : 5
FMD: 12

Operating Area No.: CC12007
Name: Exploit's River North

For block information and statistics,
refer to Cover Page.





Plan Features

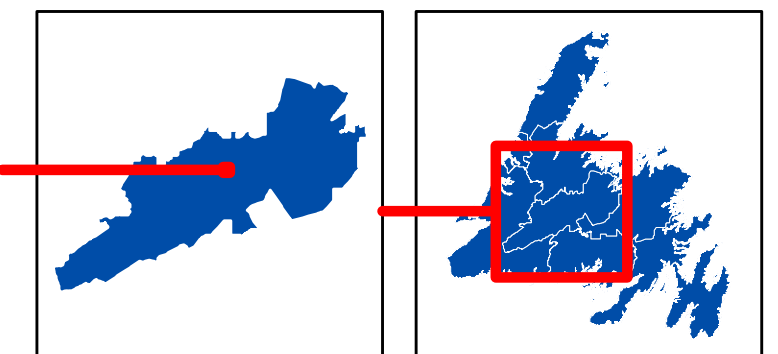
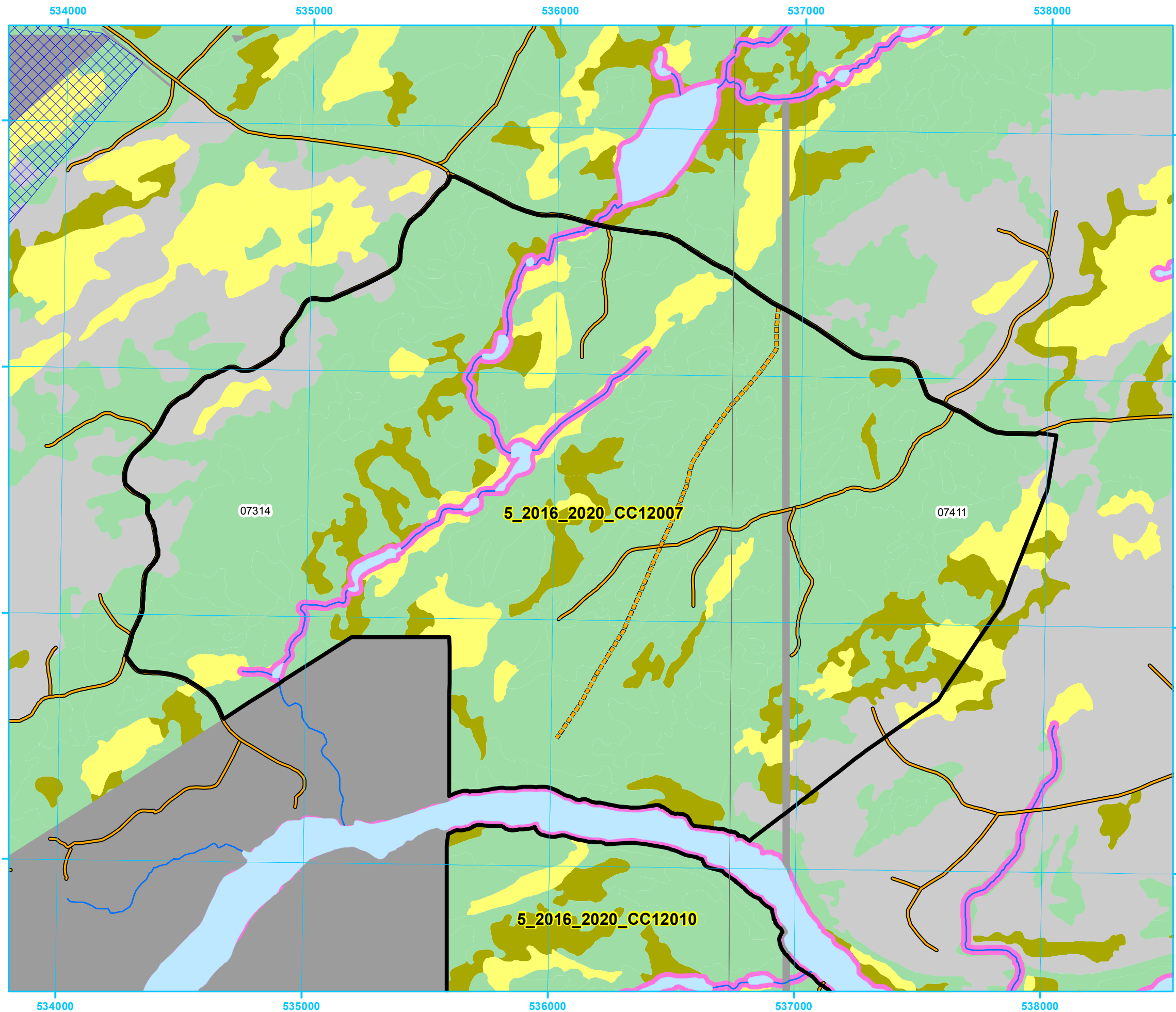
-  FYOP Operating Area
-  Proposed Road
-  Recent Cut

Basemap Features

-  Bridge
-  Culvert
-  Open Arch
-  Public Road
-  Resource Road
-  Stream
-  Water Body
-  Productive Forest
-  Bog
-  Scrub
-  Other Non-forest

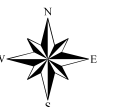
Restrictions

-  Protected Water Supply
-  Caribou Core Areas
-  Regulatory
-  No Cut Buffer



0 0.15 0.3 0.6
Kilometers

1:15,850



**Five Year Operating Plan: 2016 - 2020
Commercial Harvest
Plan Map**

Planning Zone : 5
FMD: 12

Operating Area No.: CC12003
Name: Exploits

For block information and statistics,
refer to Cover Page.

Plan Features

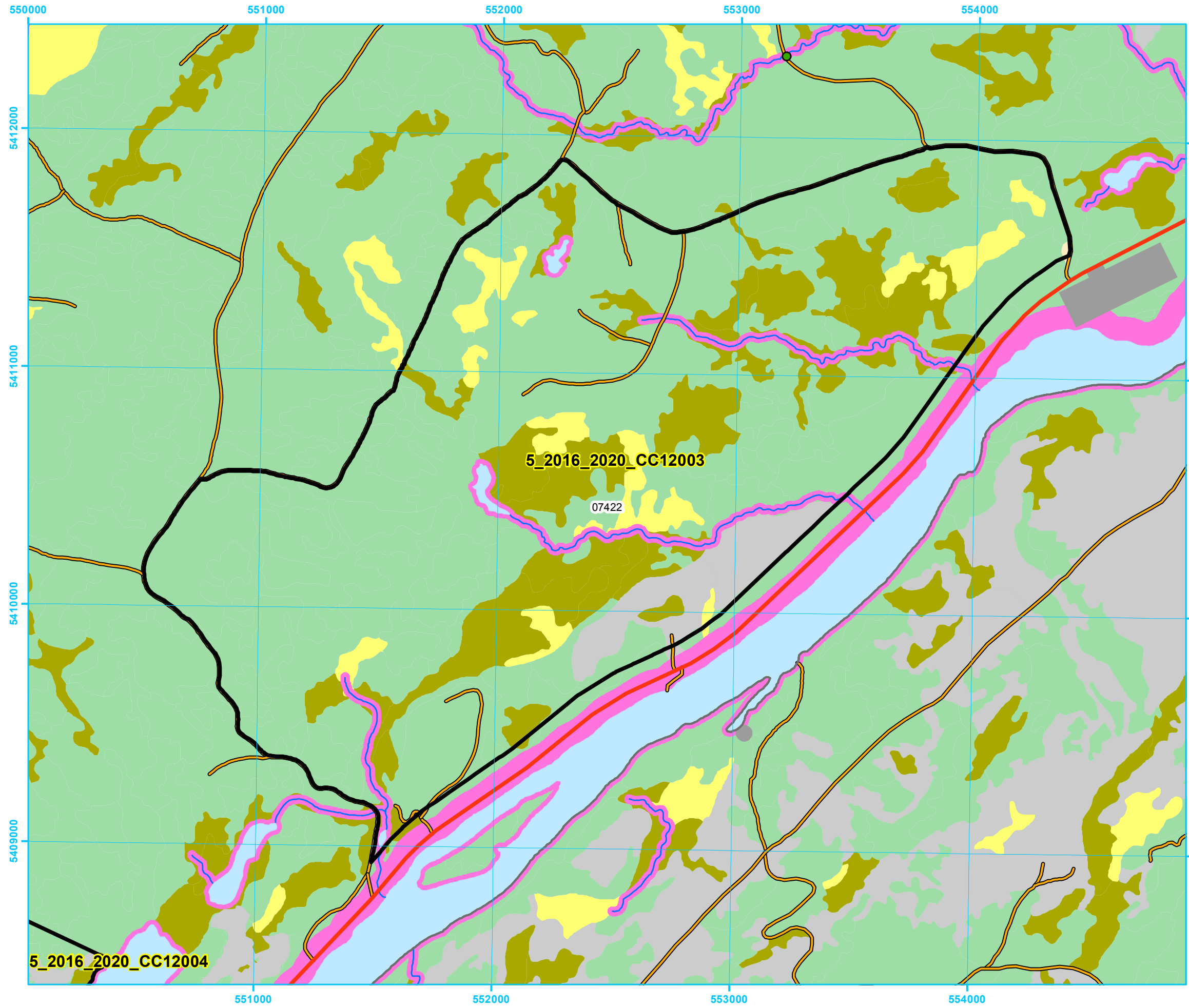
- FYOP Operating Area
- Proposed Road
- Recent Cut

Basemap Features

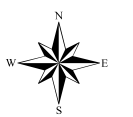
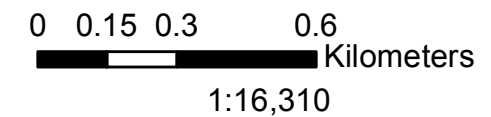
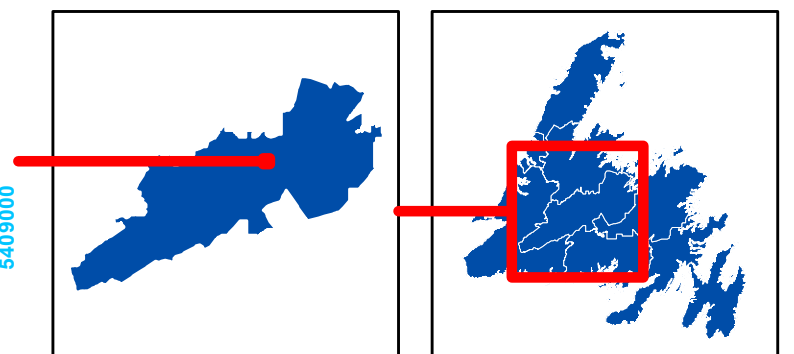
- Bridge
- Culvert
- Open Arch
- Public Road
- Resource Road
- Stream
- Water Body
- Productive Forest
- Bog
- Scrub
- Other Non-forest

Restrictions

- Protected Water Supply
- Caribou Core Areas
- Regulatory
- No Cut Buffer



5_2016_2020_CC12004



Five Year Operating Plan: 2016 - 2020 Commercial Harvest Plan Map

Planning Zone : 5
FMD: 12

Operating Area No.: CC12017
Name: Gill's Valley East

For block information and statistics,
refer to Cover Page.

Plan Features

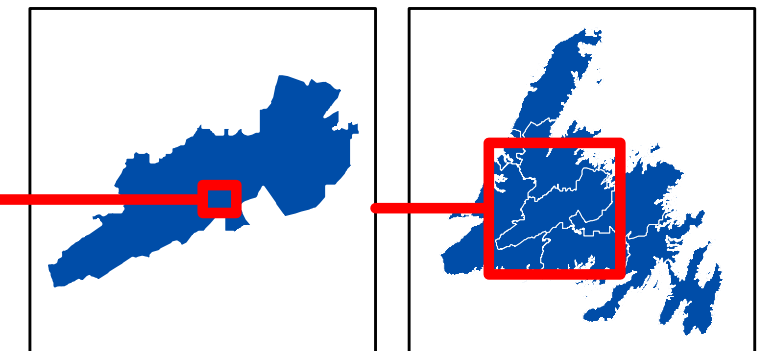
- FYOP Operating Area
- Proposed Road
- Recent Cut

Basemap Features

- Bridge
- Culvert
- Open Arch
- Public Road
- Resource Road
- Stream
- Water Body
- Productive Forest
- Bog
- Scrub
- Other Non-forest

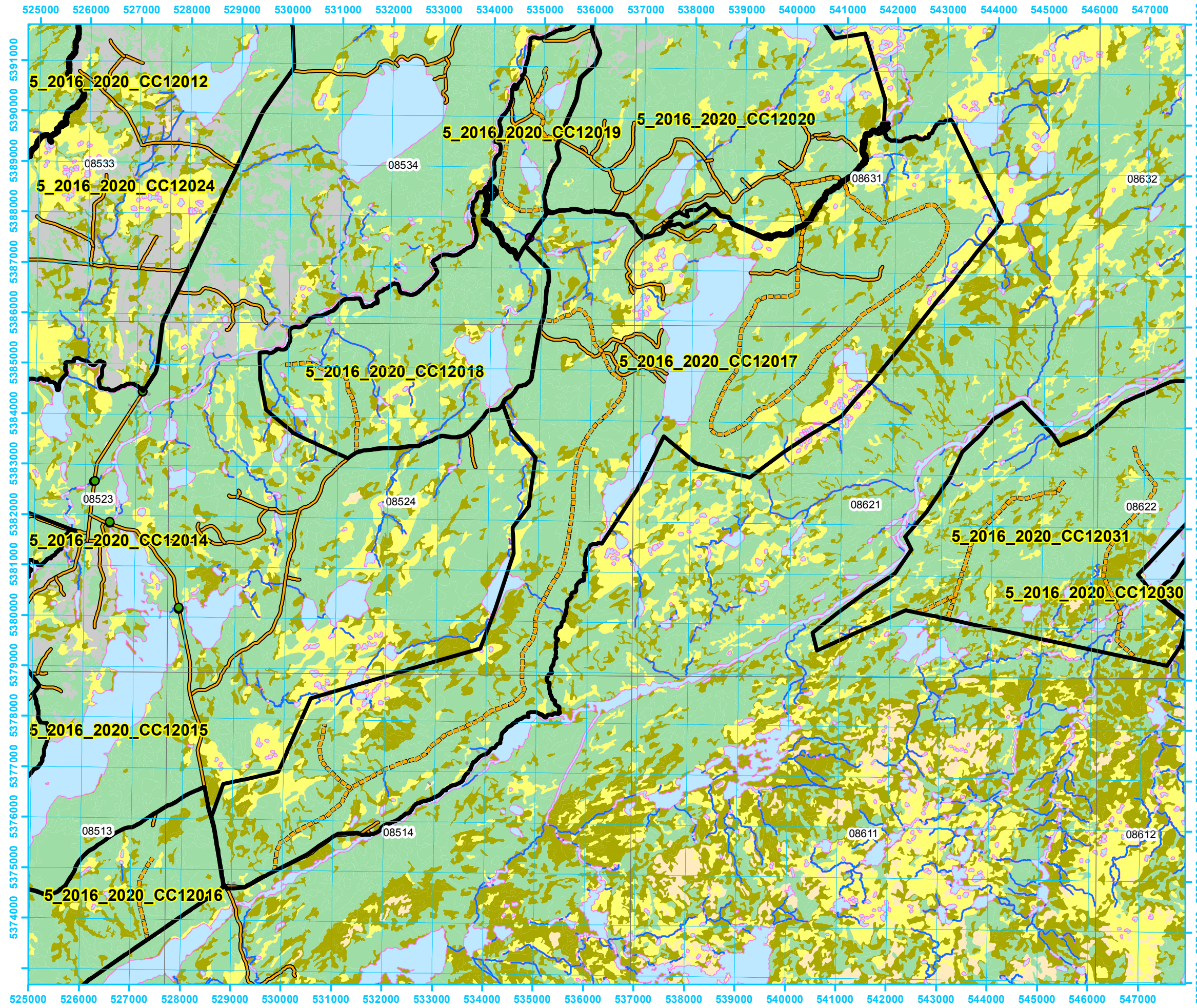
Restrictions

- Protected Water Supply
- Caribou Core Areas
- Regulatory
- No Cut Buffer



0 0.75 1.5 3 Kilometers

1:76,910



**Five Year Operating Plan: 2016 - 2020
Commercial Harvest
Plan Map**

Planning Zone : 5
FMD: 12

Operating Area No.: CC12018
Name: Gill's Valley West

For block information and statistics,
refer to Cover Page.

Plan Features

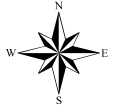
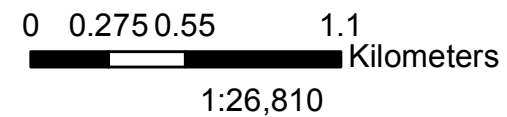
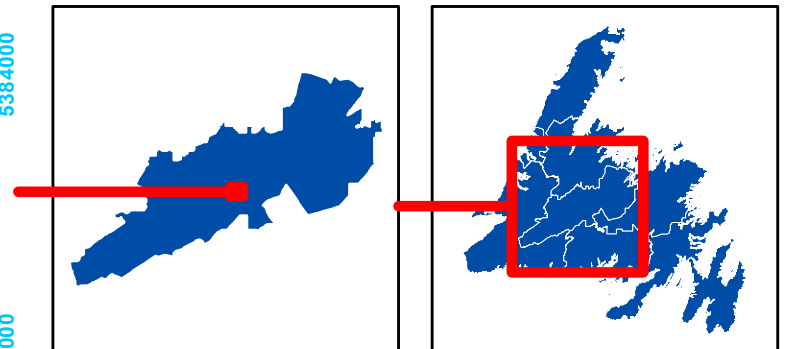
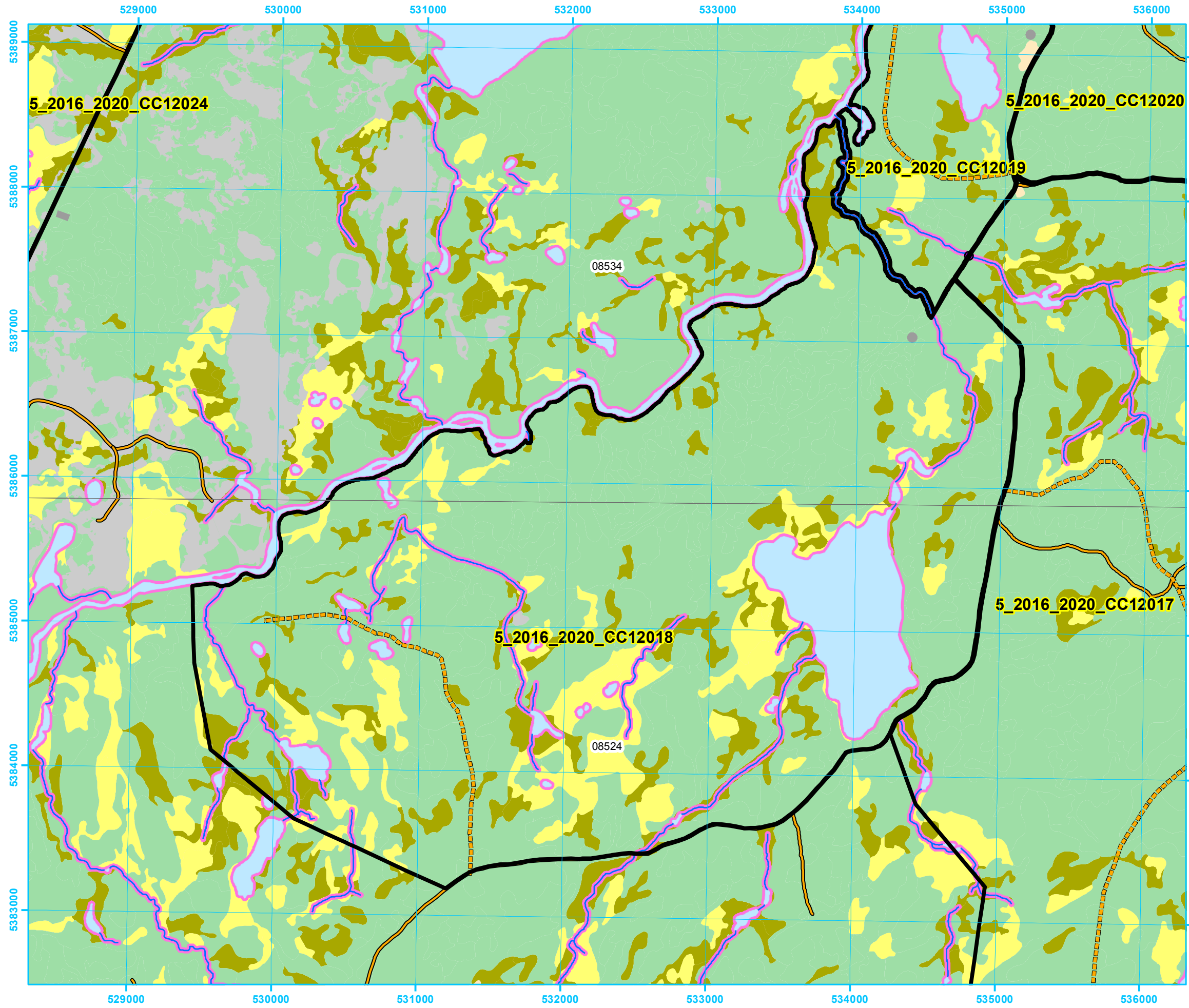
- FYOP Operating Area
- Proposed Road
- Recent Cut

Basemap Features

- Bridge
- Culvert
- Open Arch
- Public Road
- Resource Road
- Stream
- Water Body
- Productive Forest
- Bog
- Scrub
- Other Non-forest

Restrictions

- Protected Water Supply
- Caribou Core Areas
- Regulatory
- No Cut Buffer



Five Year Operating Plan: 2016 - 2020 Commercial Harvest Plan Map

Planning Zone : 5
FMD: 12

Operating Area No.: CC12010
Name: Harpoon East

For block information and statistics,
refer to Cover Page.

Plan Features

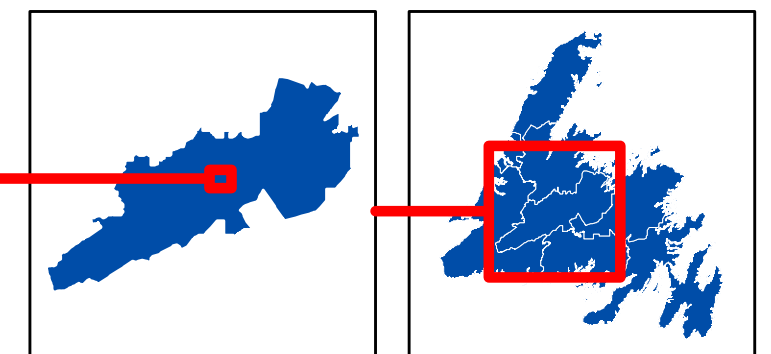
- FYOP Operating Area
- Proposed Road
- Recent Cut

Basemap Features

- Bridge
- Culvert
- Open Arch
- Public Road
- Resource Road
- Stream
- Water Body
- Productive Forest
- Bog
- Scrub
- Other Non-forest

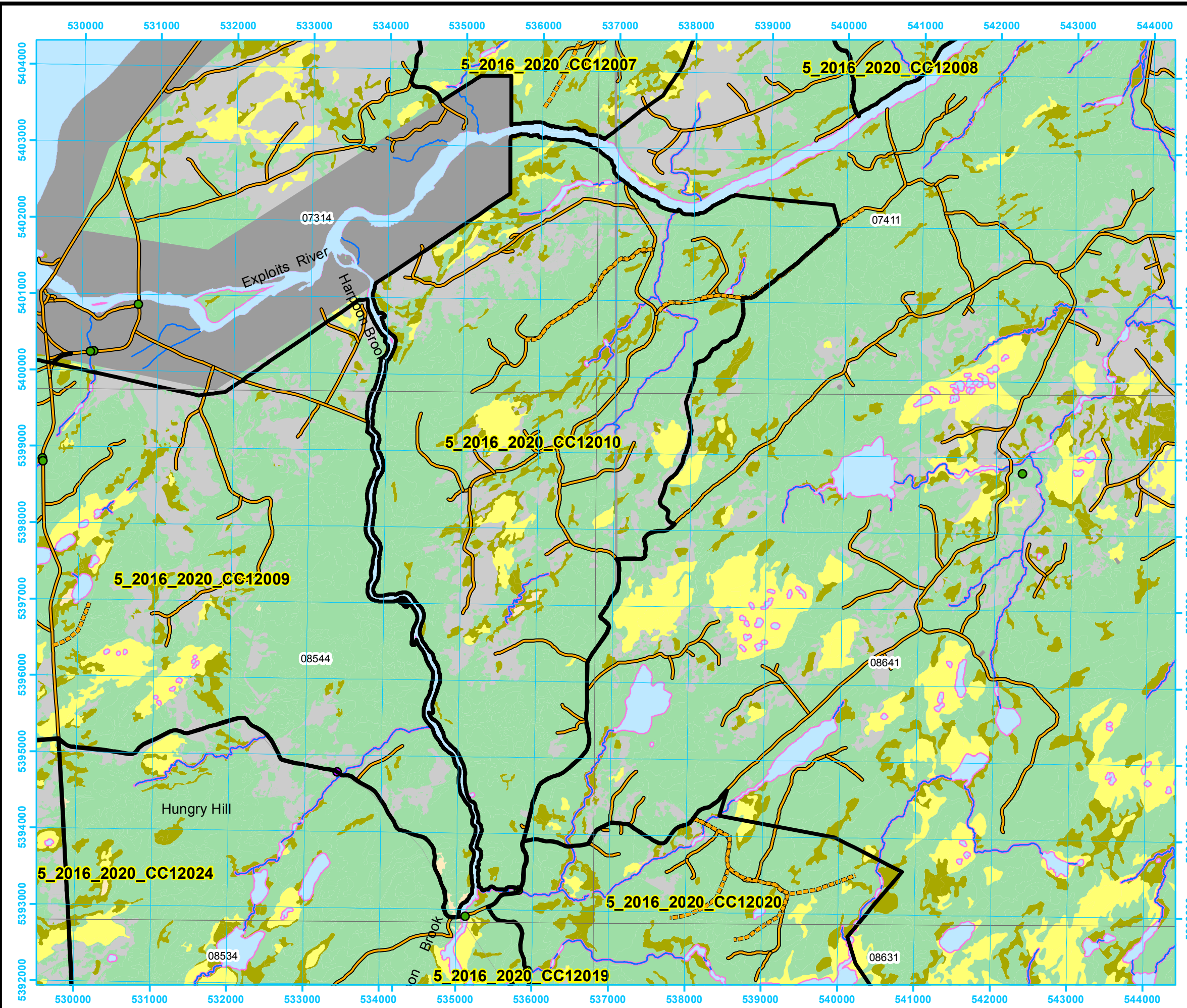

Restrictions

- Protected Water Supply
- Caribou Core Areas
- Regulatory
- No Cut Buffer



0 0.5 1 2 Kilometers

1:49,990



Five Year Operating Plan: 2016 - 2020 Commercial Harvest Plan Map

Planning Zone : 5
FMD: 12

Operating Area No.: CC12009
Name: Harpoon West

For block information and statistics,
refer to Cover Page.

Plan Features

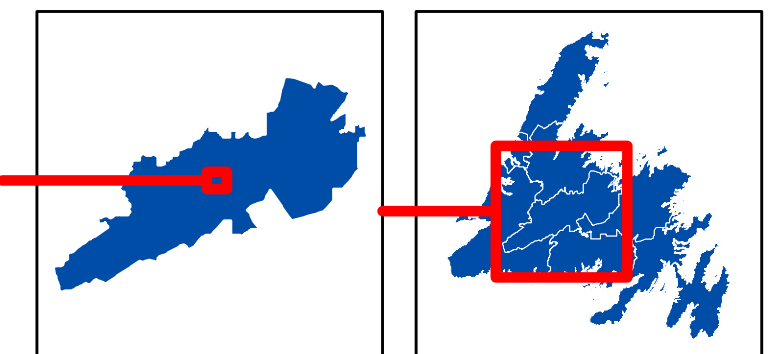
- FYOP Operating Area
- Proposed Road
- Recent Cut

Basemap Features

- Bridge
- Culvert
- Open Arch
- Public Road
- Resource Road
- Stream
- Water Body
- Productive Forest
- Bog
- Scrub
- Other Non-forest

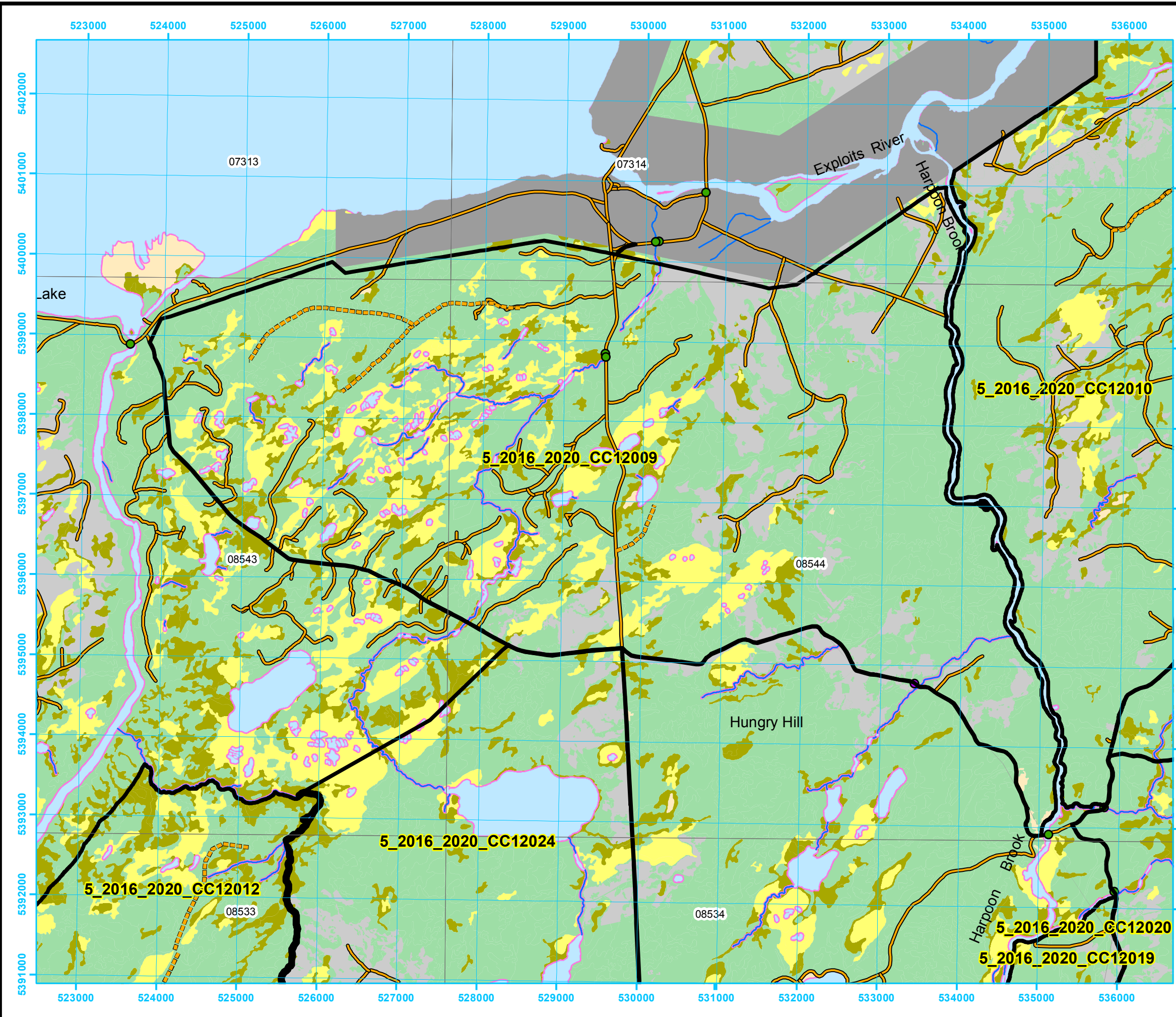

Restrictions

- Protected Water Supply
- Caribou Core Areas
- Regulatory
- No Cut Buffer



0 0.5 1 2 Kilometers

1:47,590



**Five Year Operating Plan: 2016 - 2020
Commercial Harvest
Plan Map**

Planning Zone : 5
FMD: 12

**Operating Area No.: CC12012
Name: Island Pond**

For block information and statistics,
refer to Cover Page.

Plan Features

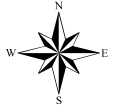
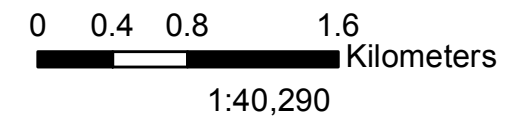
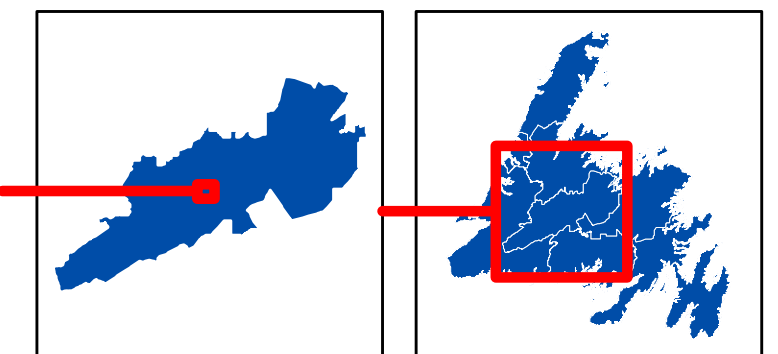
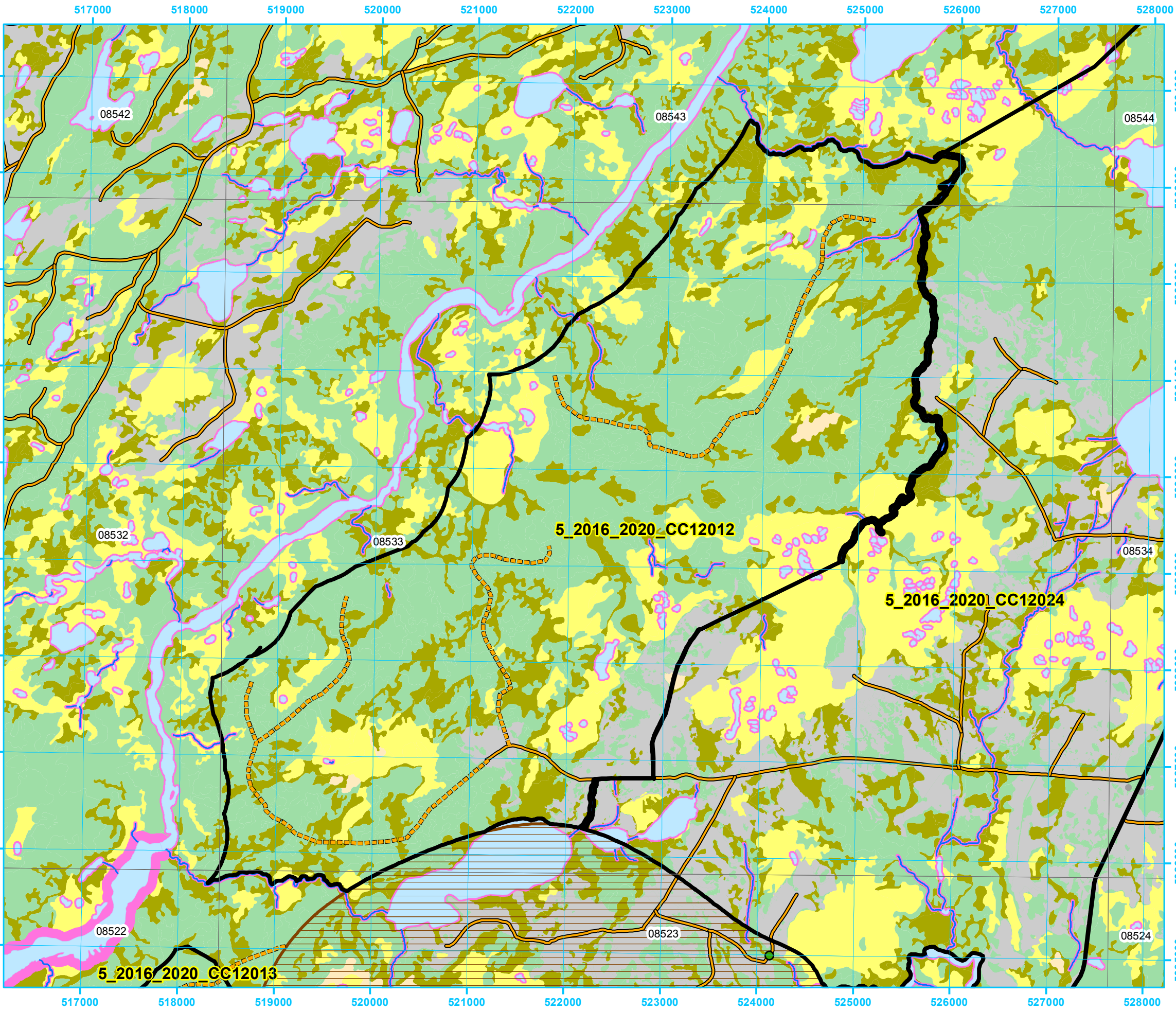
- FYOP Operating Area
- Proposed Road
- Recent Cut

Basemap Features

- Bridge
- Culvert
- Open Arch
- Public Road
- Resource Road
- Stream
- Water Body
- Productive Forest
- Bog
- Scrub
- Other Non-forest

Restrictions

- Protected Water Supply
- Caribou Core Areas
- Regulatory
- No Cut Buffer



**Five Year Operating Plan: 2016 - 2020
Commercial Harvest
Plan Map**

Planning Zone : 5
FMD: 12

**Operating Area No.: CC12015
Name: Kelly's Pond**

For block information and statistics,
refer to Cover Page.

Plan Features


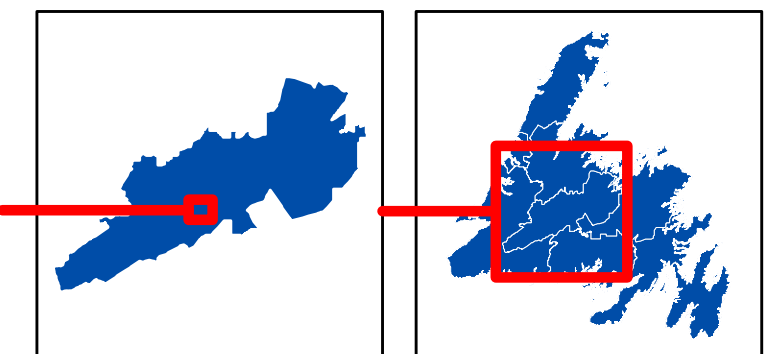
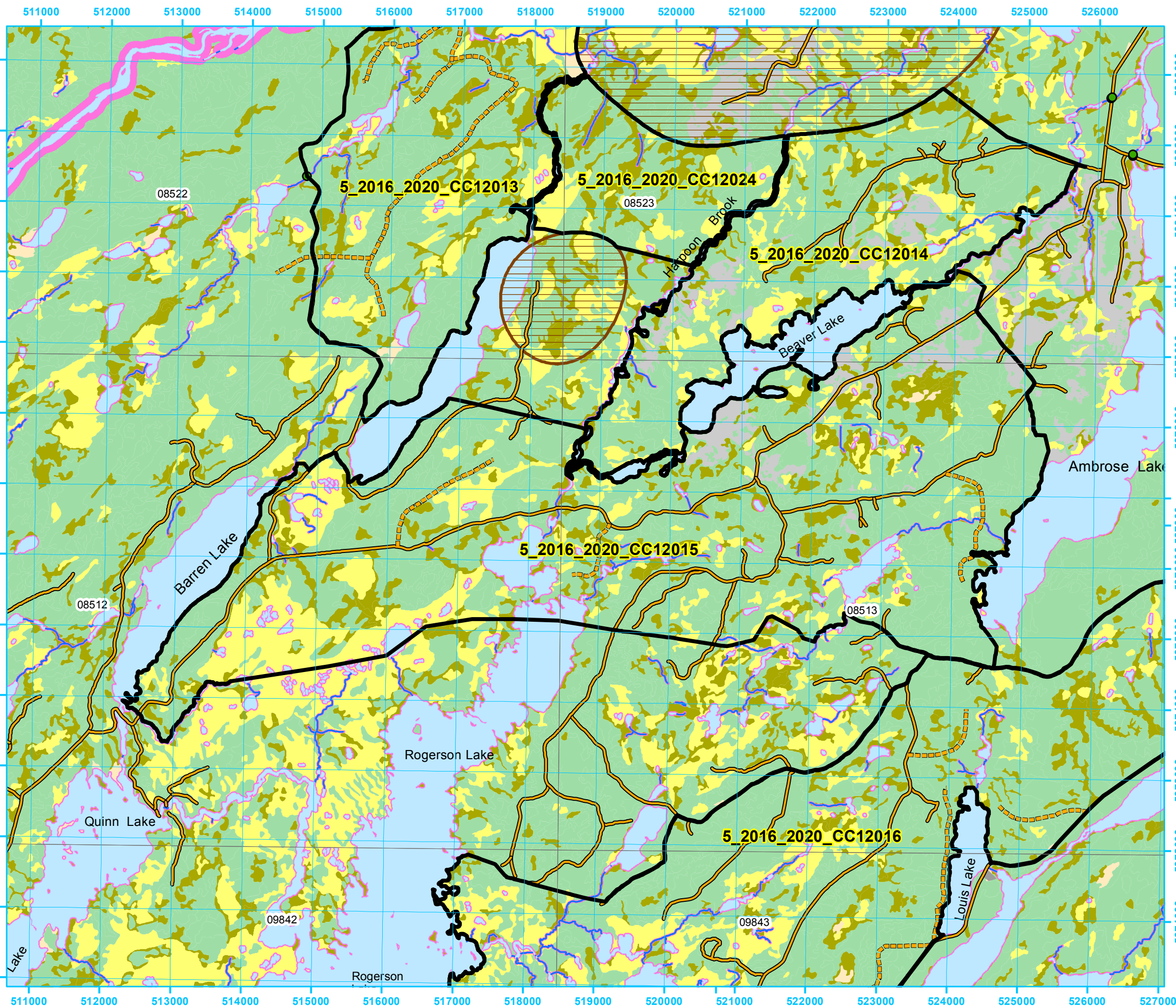
- FYOP Operating Area
- Proposed Road
- Recent Cut

Basemap Features

- Bridge
- Culvert
- Open Arch
- Public Road
- Resource Road
- Stream
- Water Body
- Productive Forest
- Bog
- Scrub
- Other Non-forest

Restrictions

- Protected Water Supply
- Caribou Core Areas
- Regulatory
- No Cut Buffer



Five Year Operating Plan: 2016 - 2020 Commercial Harvest Plan Map

Planning Zone : 5
FMD: 12

Operating Area No.: CC12016
Name: Lake Douglas

For block information and statistics,
refer to Cover Page.

Plan Features

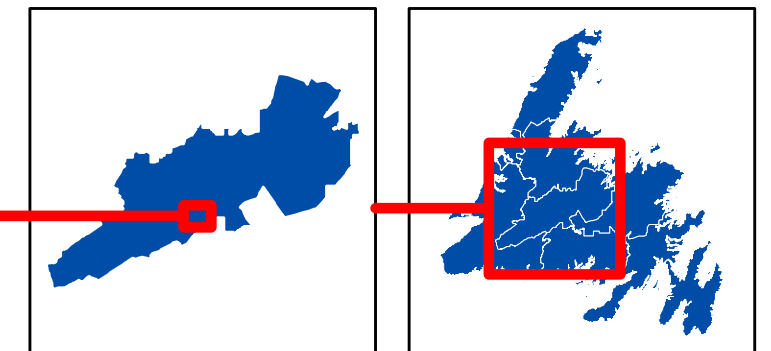
- FYOP Operating Area
- Proposed Road
- Recent Cut

Basemap Features

- Bridge
- Culvert
- Open Arch
- Public Road
- Resource Road
- Stream
- Water Body
- Productive Forest
- Bog
- Scrub
- Other Non-forest

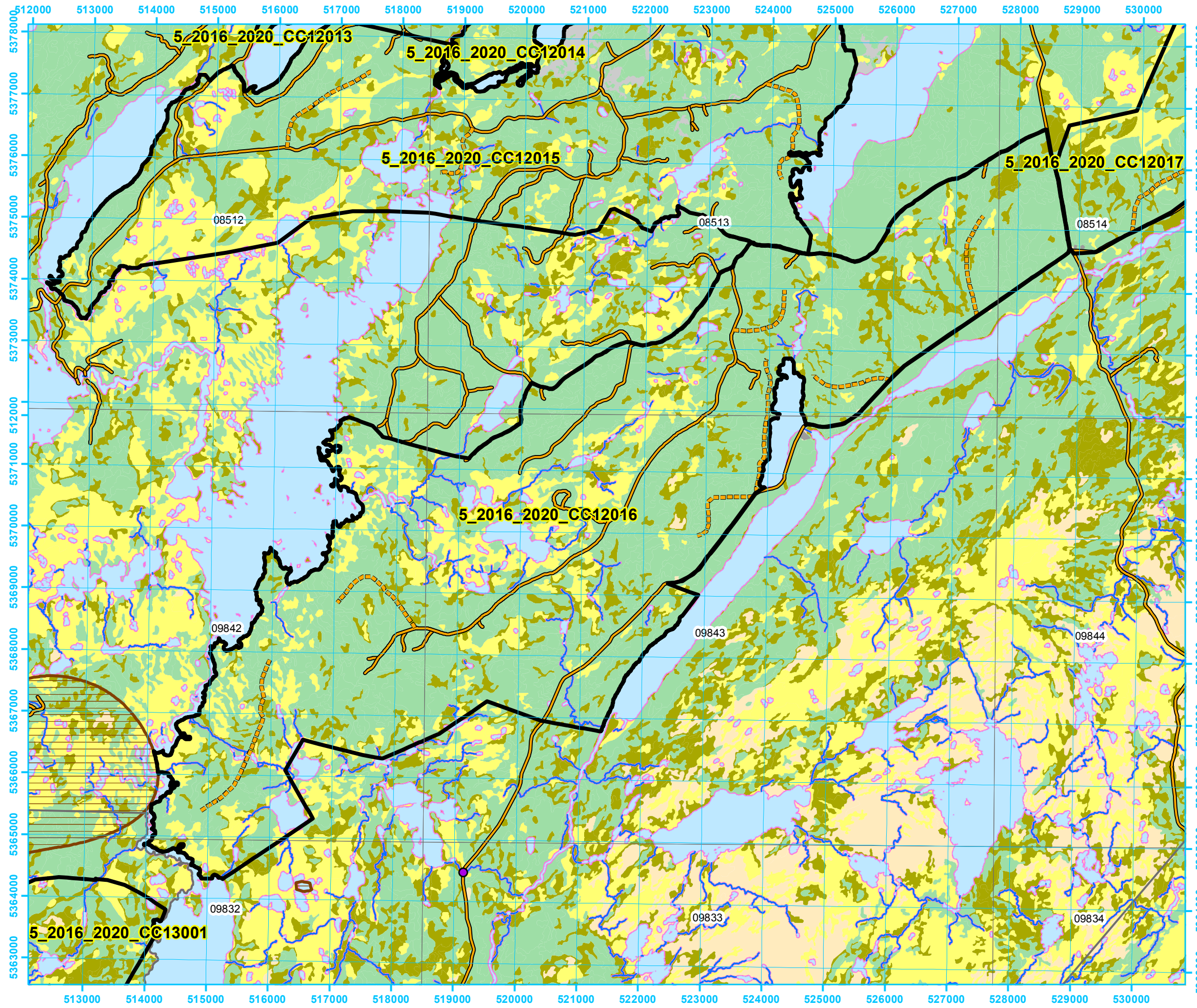
Restrictions

- Protected Water Supply
- Caribou Core Areas
- Regulatory
- No Cut Buffer



0 0.5 1 2 Kilometers

1:62,850



**Five Year Operating Plan: 2016 - 2020
Commercial Harvest
Plan Map**

**Planning Zone : 5
FMD: 12**

**Operating Area No.: CC12002
Name: Little Red Indian Pond**

**For block information and statistics,
refer to Cover Page.**

Plan Features

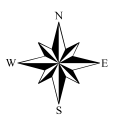
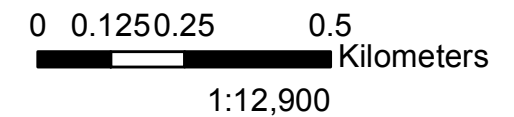
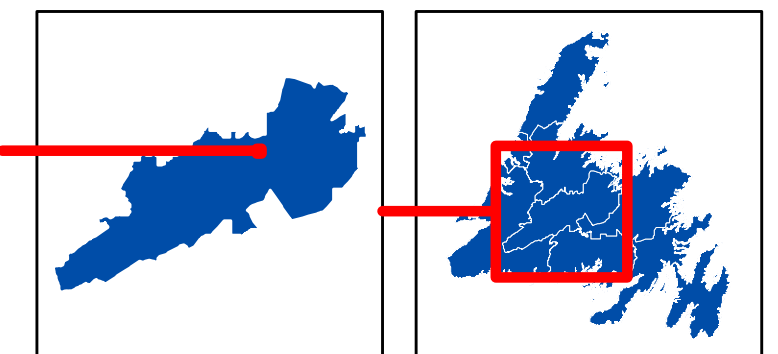
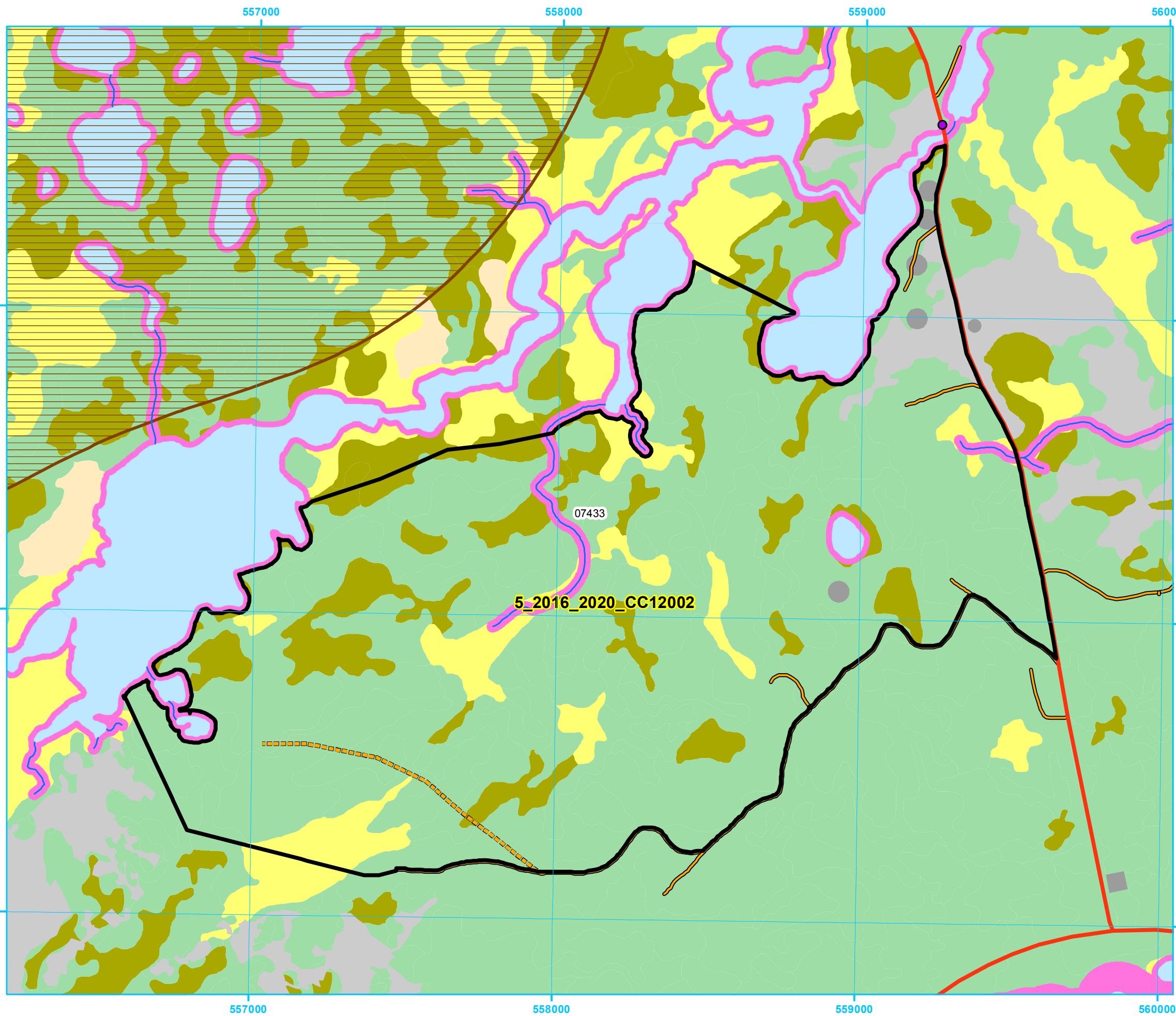
- FYOP Operating Area
- Proposed Road
- Recent Cut

Basemap Features

- Bridge
- Culvert
- Open Arch
- Public Road
- Resource Road
- Stream
- Water Body
- Productive Forest
- Bog
- Scrub
- Other Non-forest

Restrictions

- Protected Water Supply
- Caribou Core Areas
- Regulatory
- No Cut Buffer



**Five Year Operating Plan: 2016 - 2020
Commercial Harvest
Plan Map**

Planning Zone : 5
FMD: 12

Operating Area No.: CC12014
Name: Lost Pond

For block information and statistics,
refer to Cover Page.

Plan Features

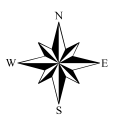
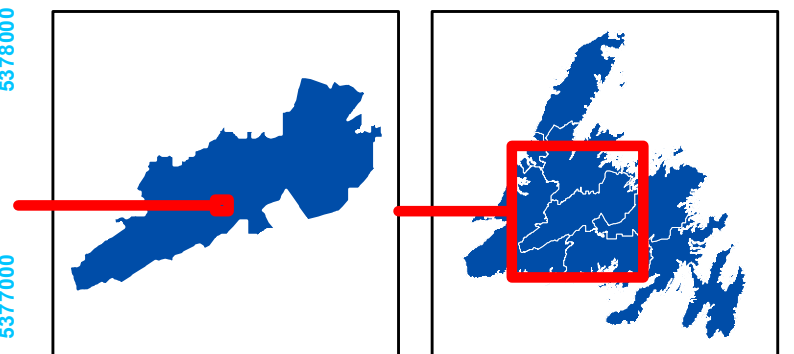
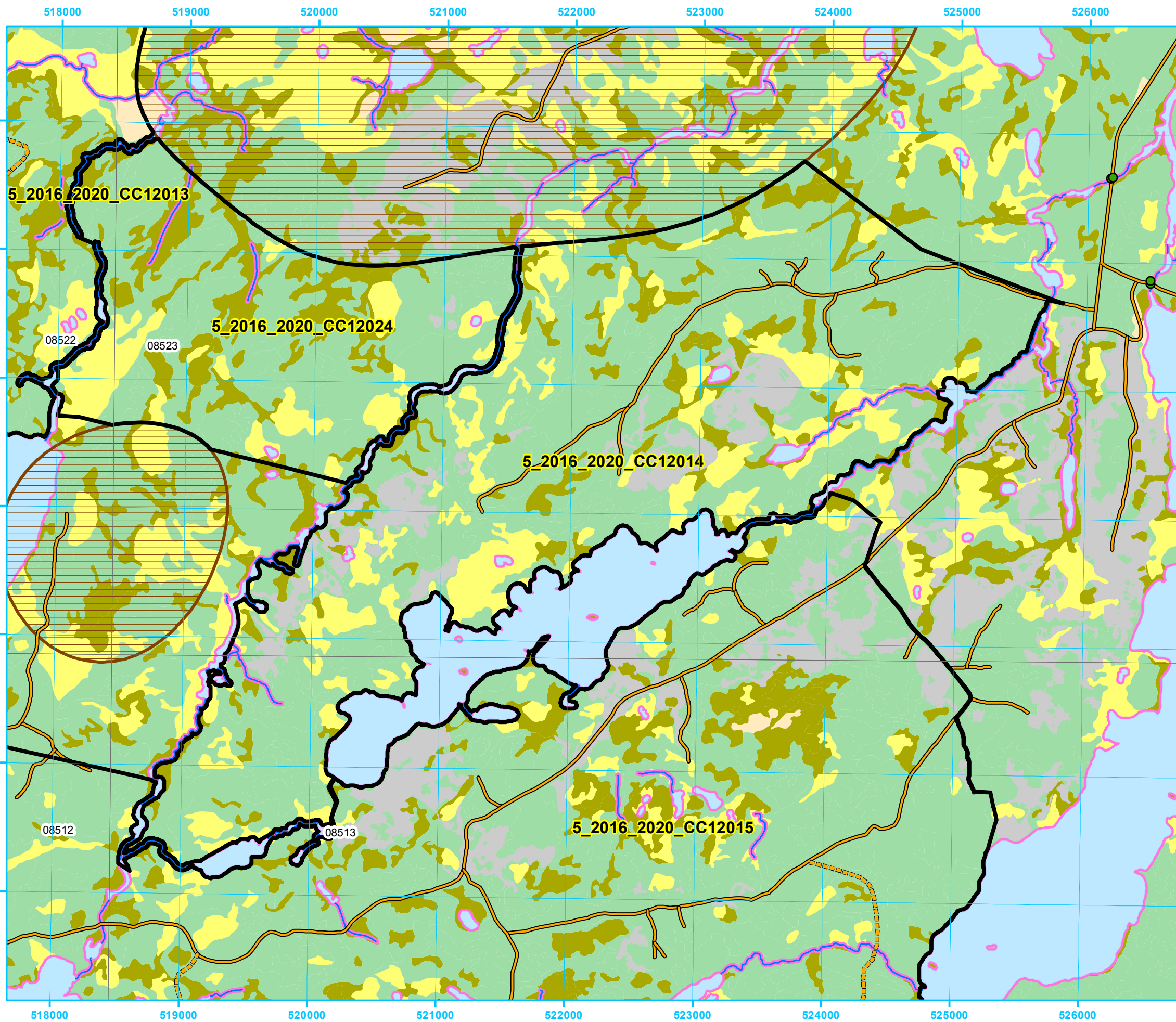
- FYOP Operating Area
- Proposed Road
- Recent Cut

Basemap Features

- Bridge
- Culvert
- Open Arch
- Public Road
- Resource Road
- Stream
- Water Body
- Productive Forest
- Bog
- Scrub
- Other Non-forest

Restrictions

- Protected Water Supply
- Caribou Core Areas
- Regulatory
- No Cut Buffer



**Five Year Operating Plan: 2016 - 2020
Commercial Harvest
Plan Map**

**Planning Zone : 5
FMD: 12**

**Operating Area No.: CC12001
Name: Millertown Junction**

**For block information and statistics,
refer to Cover Page.**

Plan Features

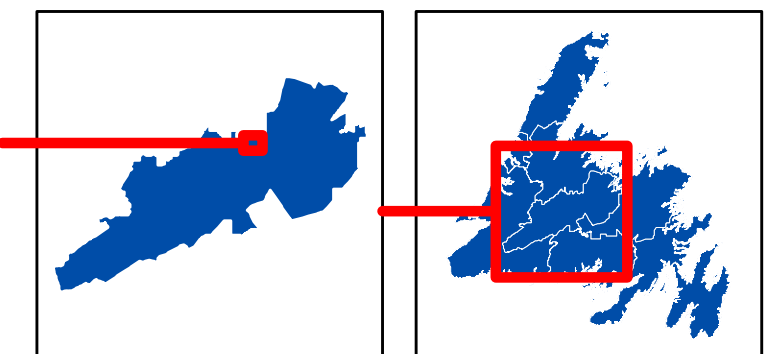
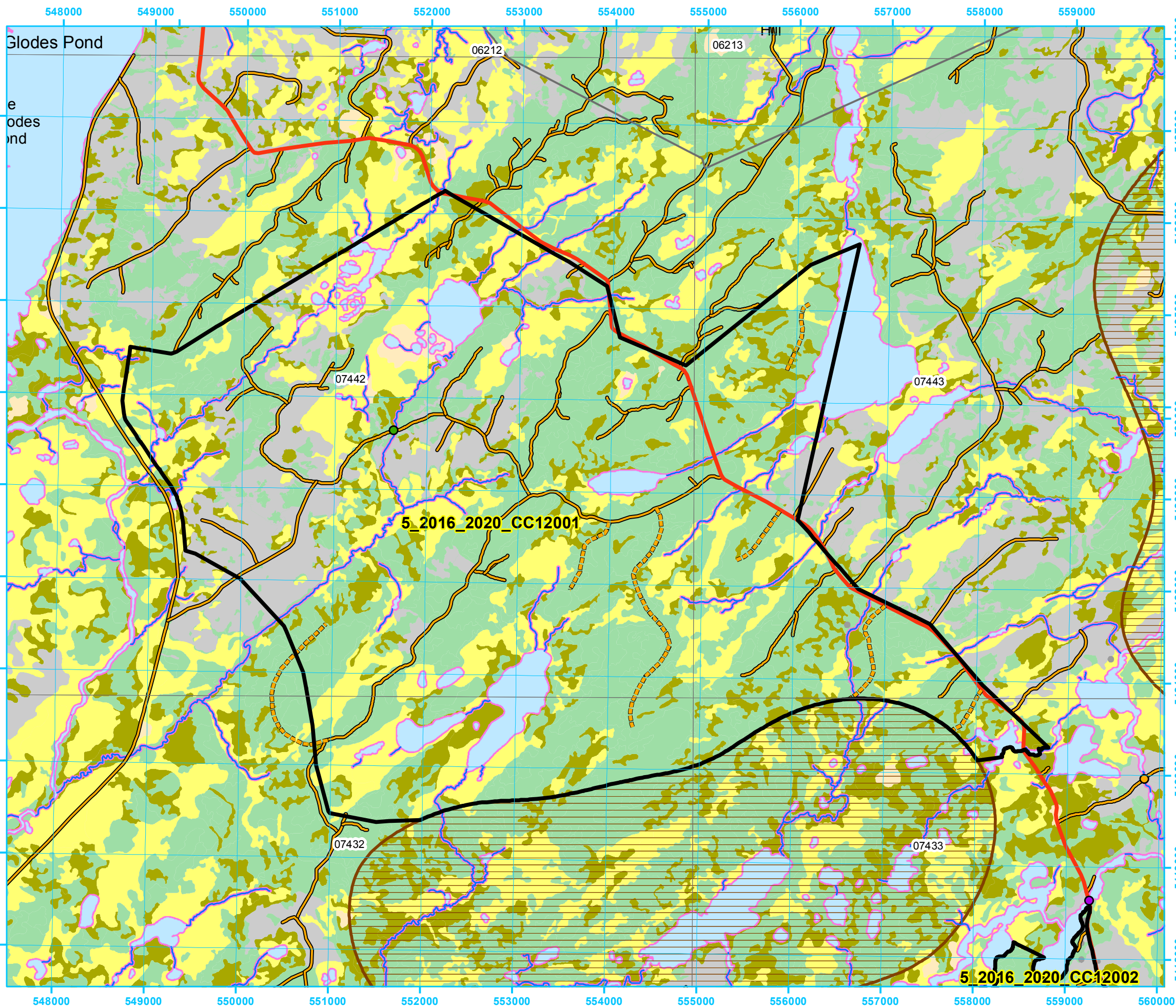
- FYOP Operating Area
- Proposed Road
- Recent Cut

Basemap Features

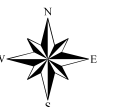
- Bridge
- Culvert
- Open Arch
- Public Road
- Resource Road
- Stream
- Water Body
- Productive Forest
- Bog
- Scrub
- Other Non-forest

Restrictions

- Protected Water Supply
- Caribou Core Areas
- Regulatory
- No Cut Buffer



1:42,120






**Five Year Operating Plan: 2016 - 2020
Commercial Harvest
Plan Map**

**Planning Zone : 5
FMD: 12**

**Operating Area No.: CC12004
Name: Moosehead**

**For block information and statistics,
refer to Cover Page.**





Plan Features

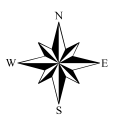
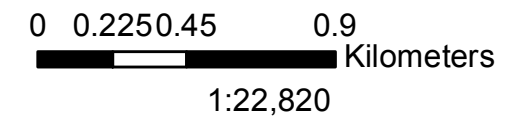
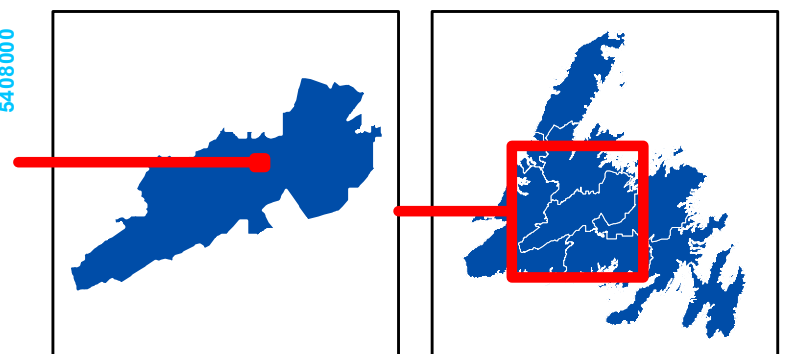
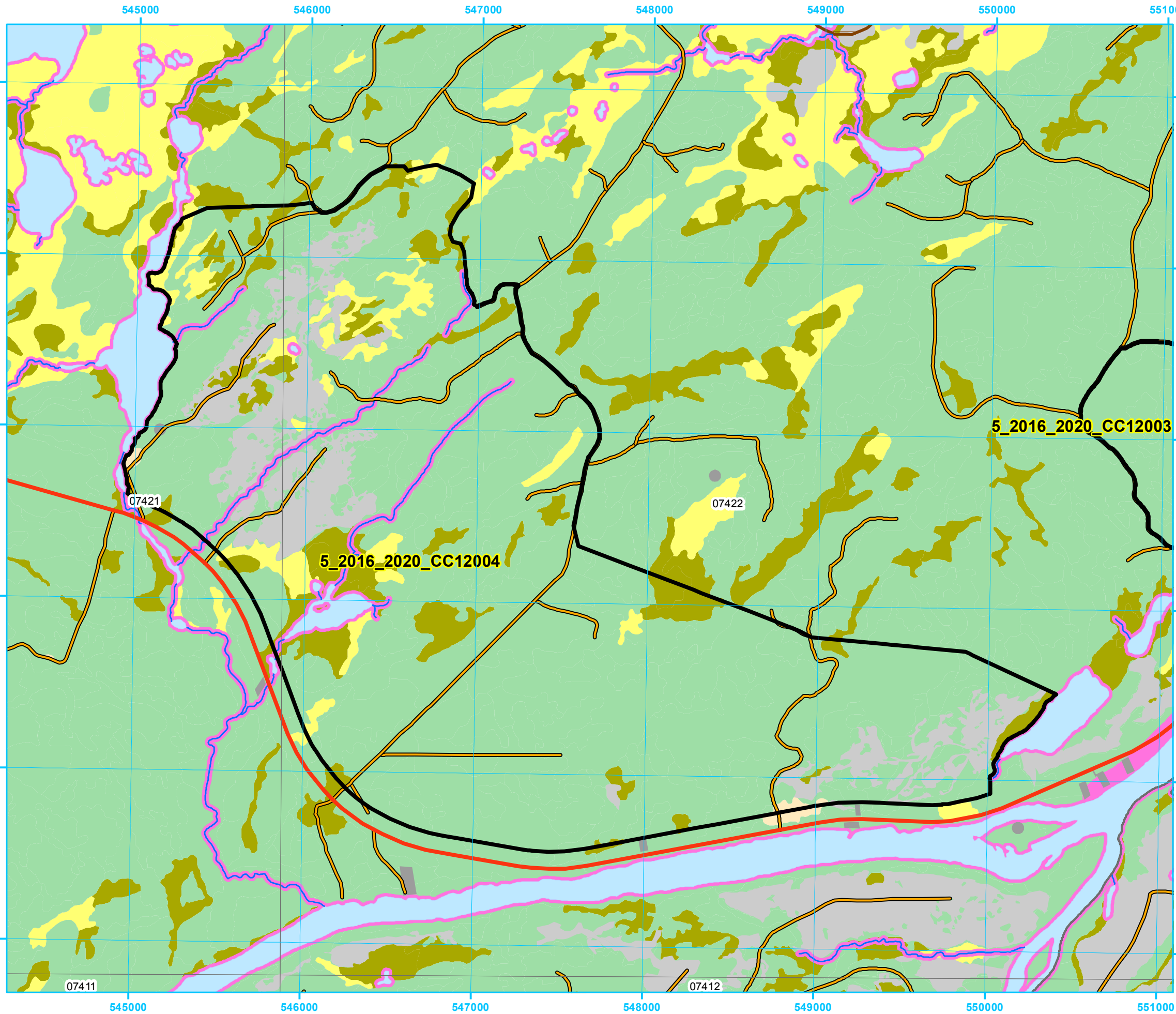
-  FYOP Operating Area
-  Proposed Road
-  Recent Cut

Basemap Features

-  Bridge
-  Culvert
-  Open Arch
-  Public Road
-  Resource Road
-  Stream
-  Water Body
-  Productive Forest
-  Bog
-  Scrub
-  Other Non-forest

Restrictions

-  Protected Water Supply
-  Caribou Core Areas
-  Regulatory
-  No Cut Buffer



Five Year Operating Plan: 2016 - 2020 Commercial Harvest Plan Map

Planning Zone : 5
FMD: 12

Operating Area No.: CC12030
Name: Noel Paul South

For block information and statistics,
refer to Cover Page.

Plan Features


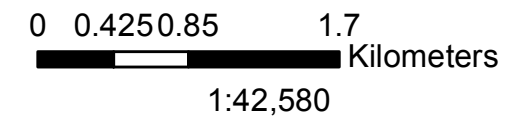
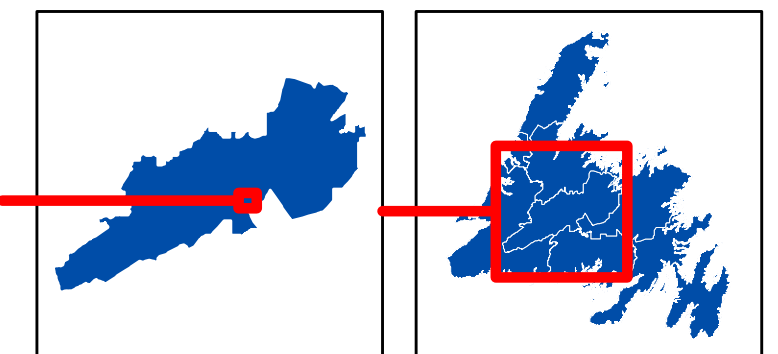
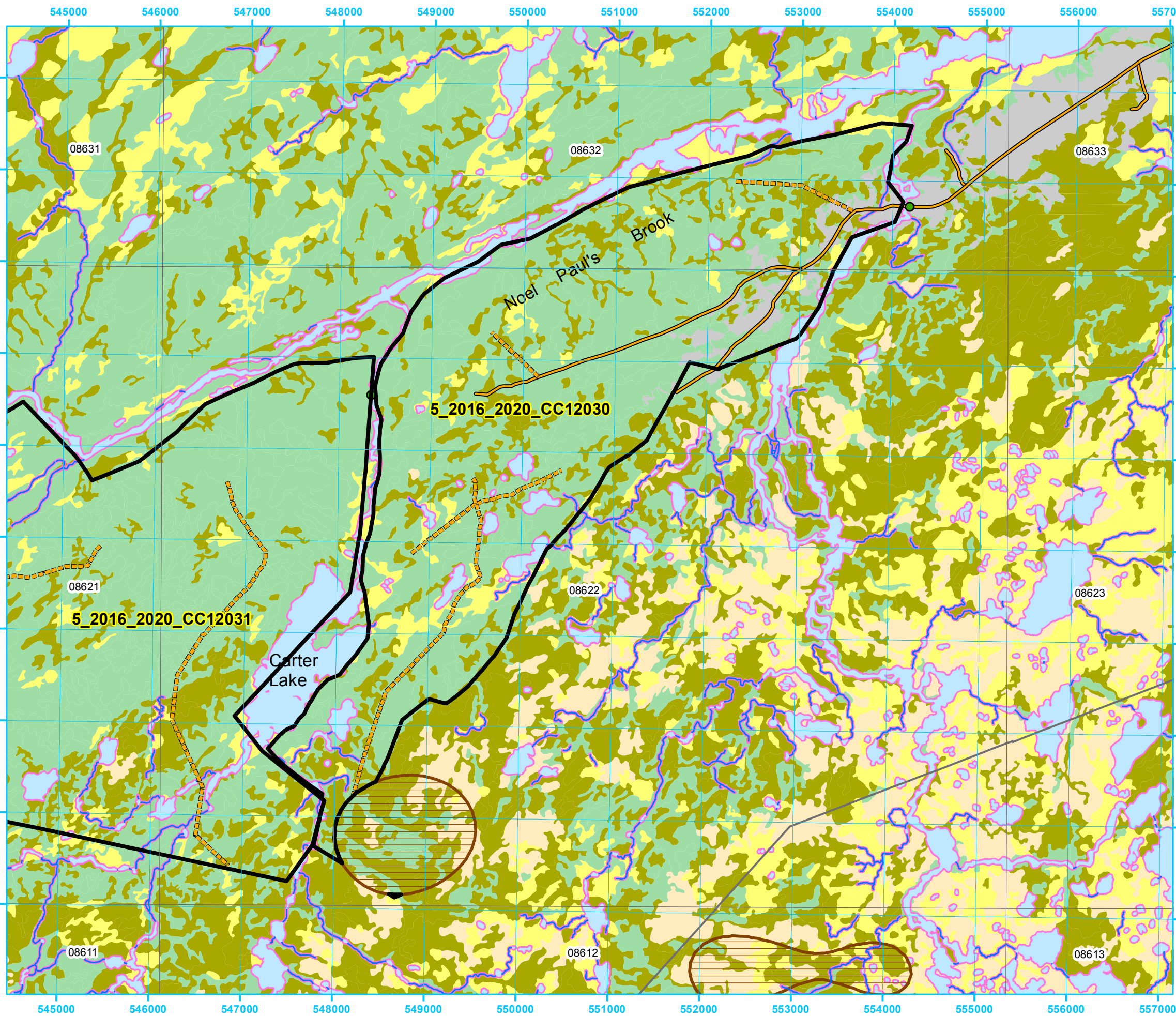
- FYOP Operating Area
- Proposed Road
- Recent Cut

Basemap Features

- Bridge
- Culvert
- Open Arch
- Public Road
- Resource Road
- Stream
- Water Body
- Productive Forest
- Bog
- Scrub
- Other Non-forest

Restrictions

- Protected Water Supply
- Caribou Core Areas
- Regulatory
- No Cut Buffer






**Five Year Operating Plan: 2016 - 2020
Commercial Harvest
Plan Map**

**Planning Zone : 5
FMD: 12**

**Operating Area No.: CC12008
Name: Valley Brook**

**For block information and statistics,
refer to Cover Page.**





Plan Features

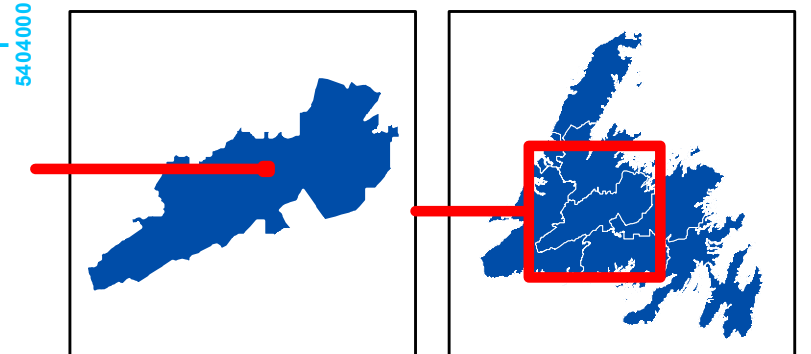
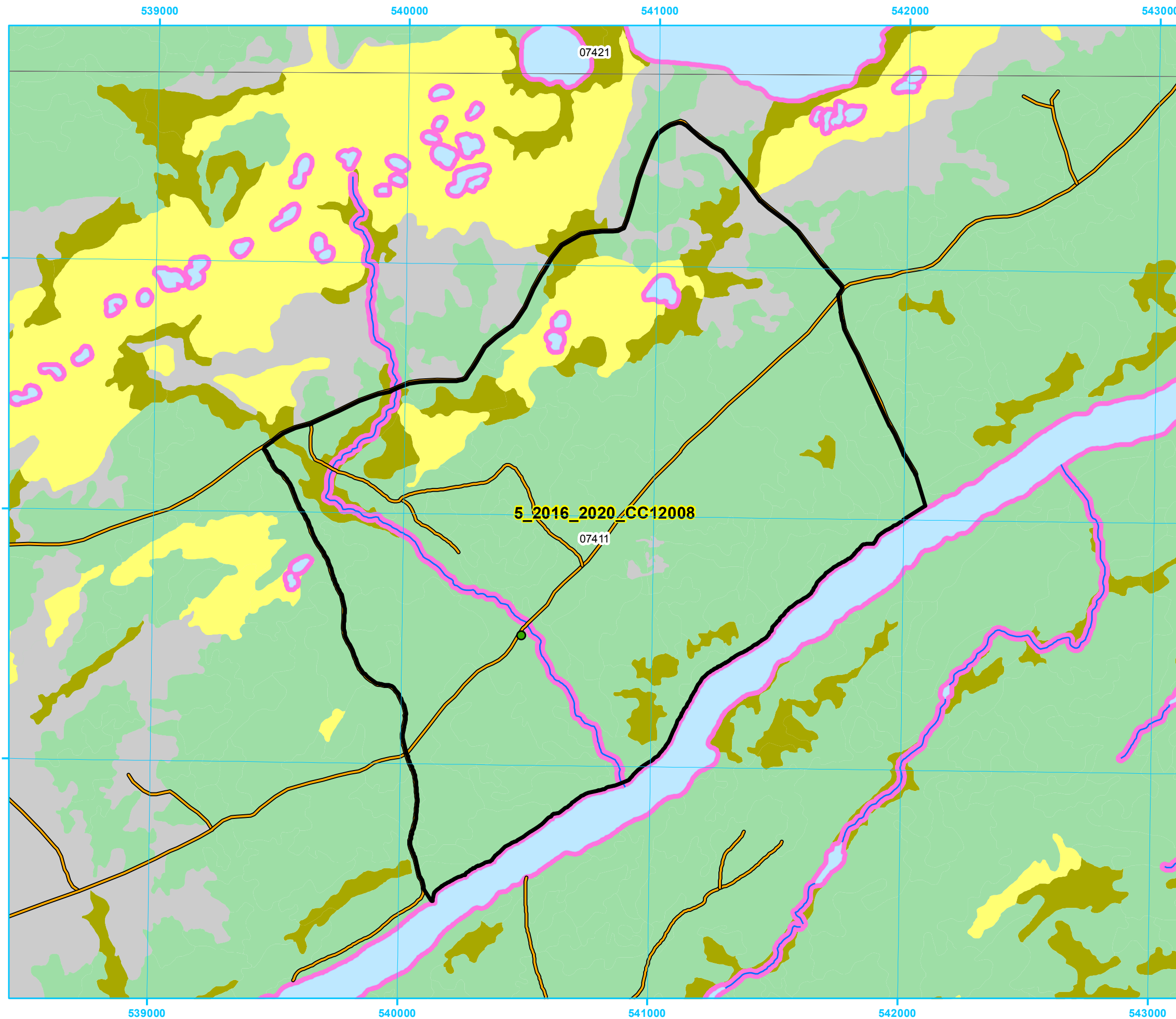
-  FYOP Operating Area
-  Proposed Road
-  Recent Cut

Basemap Features

-  Bridge
-  Culvert
-  Open Arch
-  Public Road
-  Resource Road
-  Stream
-  Water Body
-  Productive Forest
-  Bog
-  Scrub
-  Other Non-forest

Restrictions

-  Protected Water Supply
-  Caribou Core Areas
-  Regulatory
-  No Cut Buffer



0 0.15 0.3 0.6 Kilometers

1:15,700

