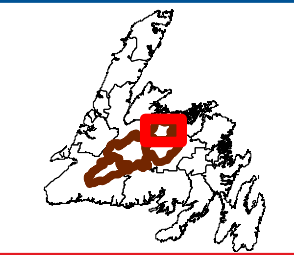



**Zone 5 - FMD 10  
Operating Area Overview**

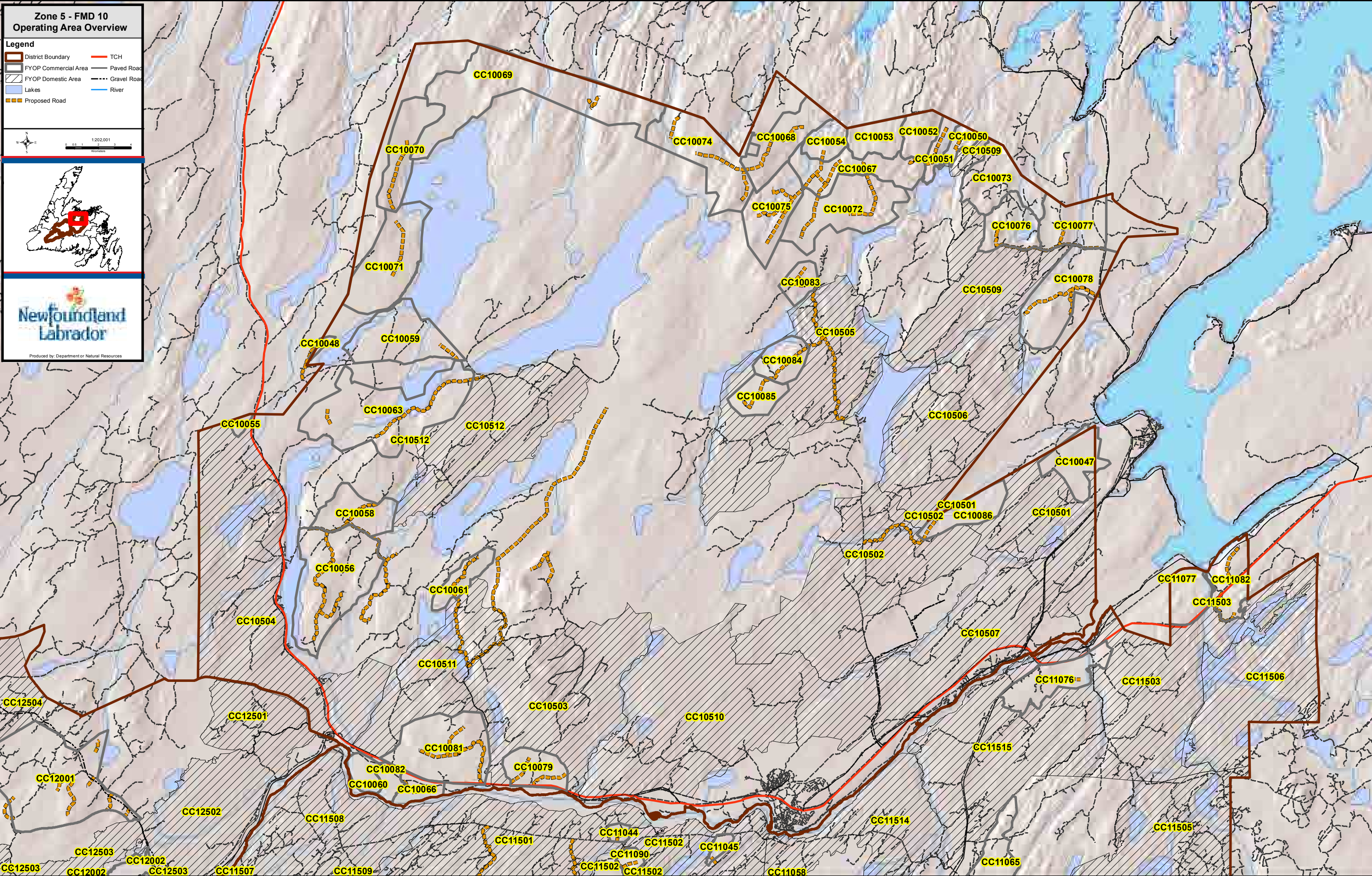
**Legend**

- District Boundary
- FYOP Commercial Area
- FYOP Domestic Area
- Lakes
- Proposed Road
- TCH
- Paved Road
- Gravel Road
- River

1:202,001














Produced by: Department of Natural Resources

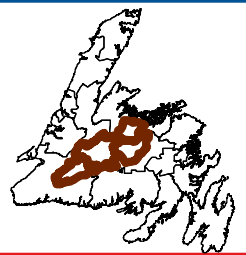



**Zone 5 - FMD 11**  
**Operating Area Overview**

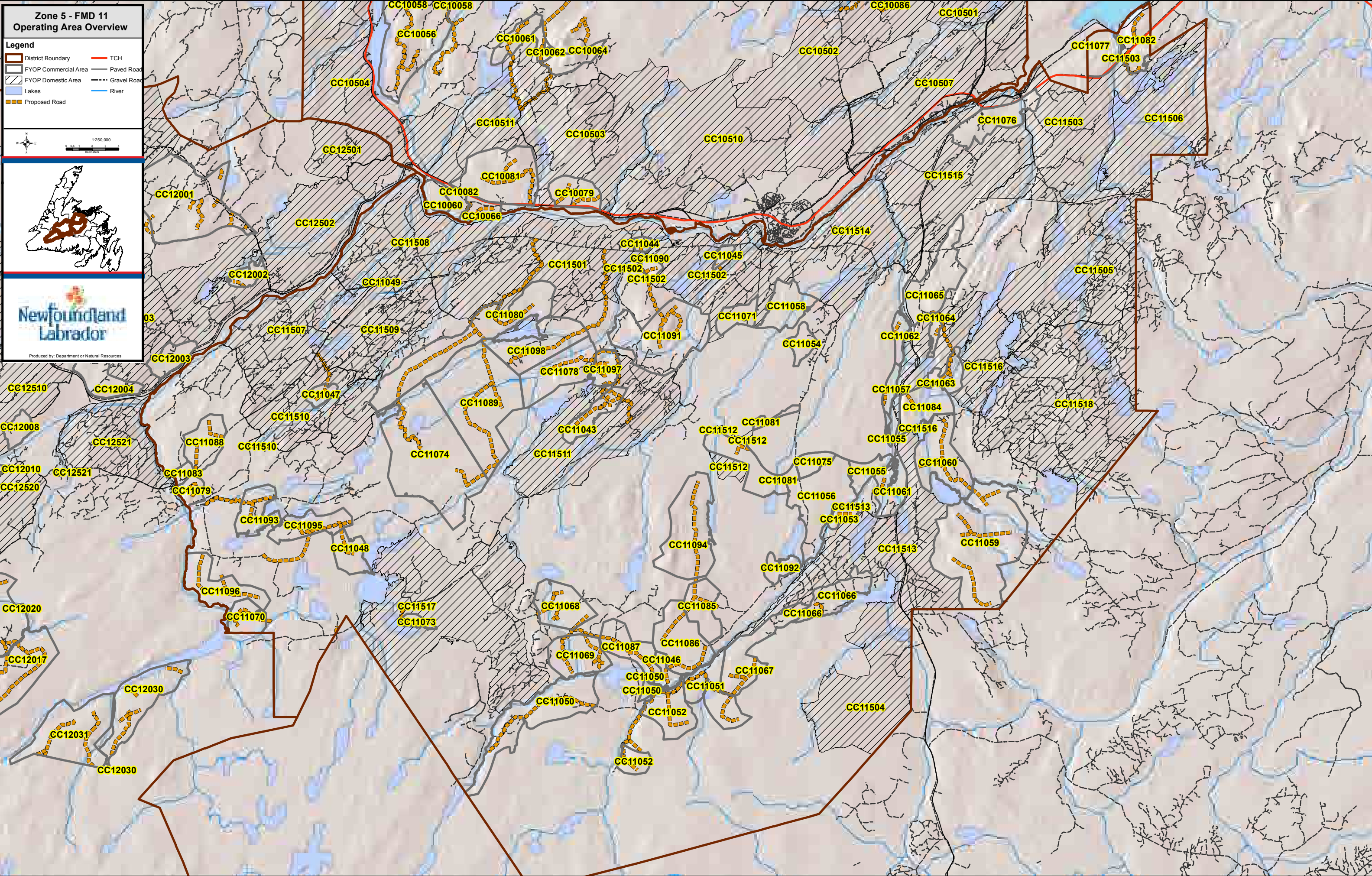
**Legend**

-  District Boundary
-  TCH
-  FYOP Commercial Area
-  Paved Road
-  FYOP Domestic Area
-  Gravel Road
-  Lakes
-  River
-  Proposed Road

 1:250,000  
 Kilometers

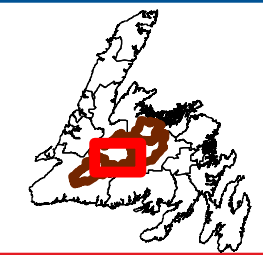

Produced by: Department of Natural Resources



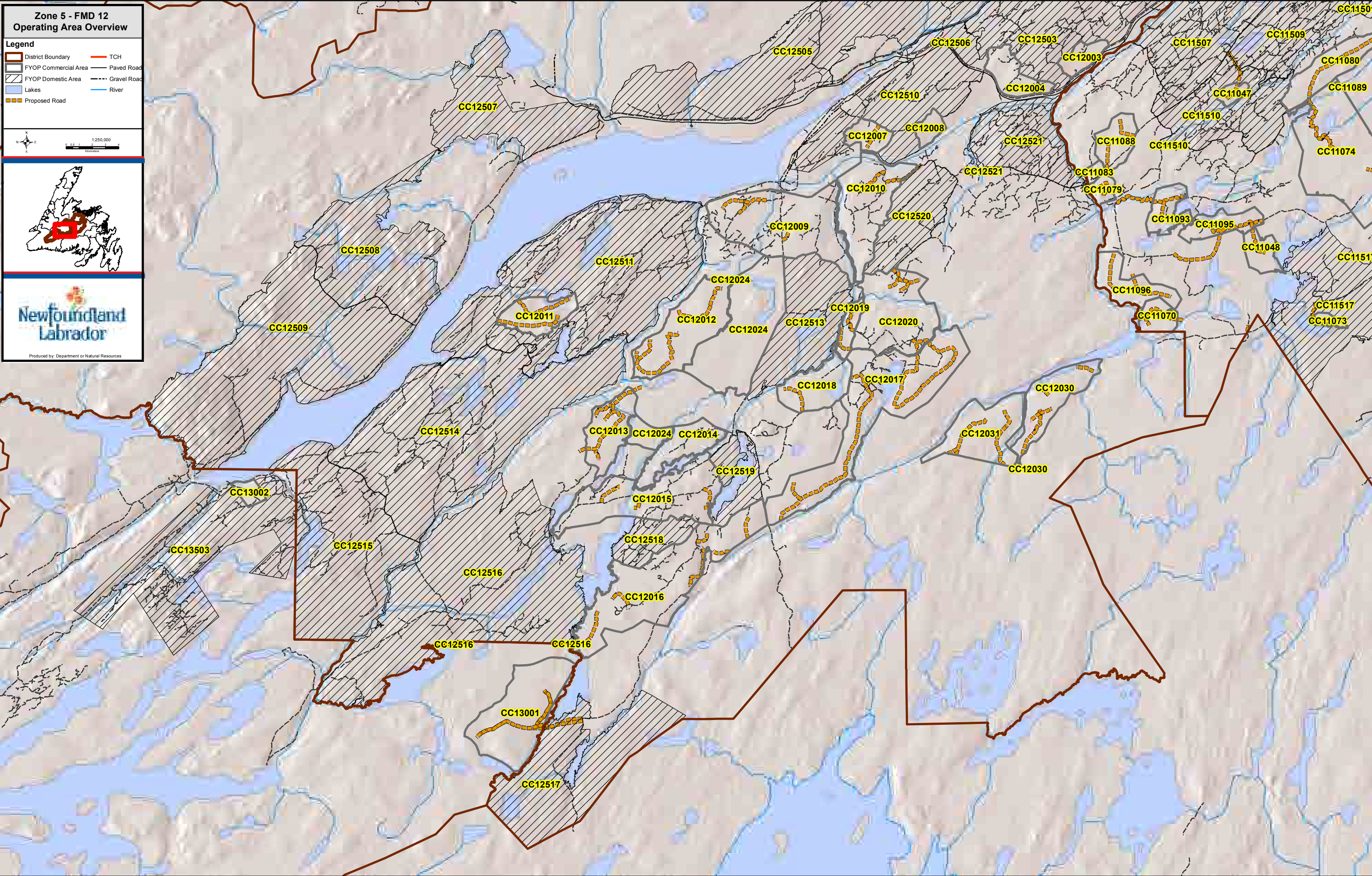
**Zone 5 - FMD 12**  
**Operating Area Overview**

**Legend**

- District Boundary
- TCH
- FYOP Commercial Area
- Paved Road
- FYOP Domestic Area
- Gravel Road
- Lakes
- River
- Proposed Road

Produced by: Department of Natural Resources



**Zone 5 - FMD 13**  
**Operating Area Overview**

**Legend**

- District Boundary
- FYOP Commercial Area
- FYOP Domestic Area
- Lakes
- Proposed Road
- TCH
- Paved Road
- Gravel Road
- River

1:250,000

Produced by: Department of Natural Resources

