






Forest Management District 05 Proposed Five Year Plan 2017 - 2021 Outfitter Location Map

Gander River

Baine Johnston
Properties Limited
Outfitter Camp

Deferred Harvesting
Boundary

Legend

-  Outfitter Points
-  Proposed Primary Road
-  Proposed Five Year Harvest Blocks
-  Gander River Buffer
-  Streams
- Existing Roads**
 -  Paved Roads
 -  Resource Roads
 -  Trails
 -  Winter Roads
 -  Abandoned Railway
-  Recent Cutovers
-  General Forested Areas

Scale 1:20,000