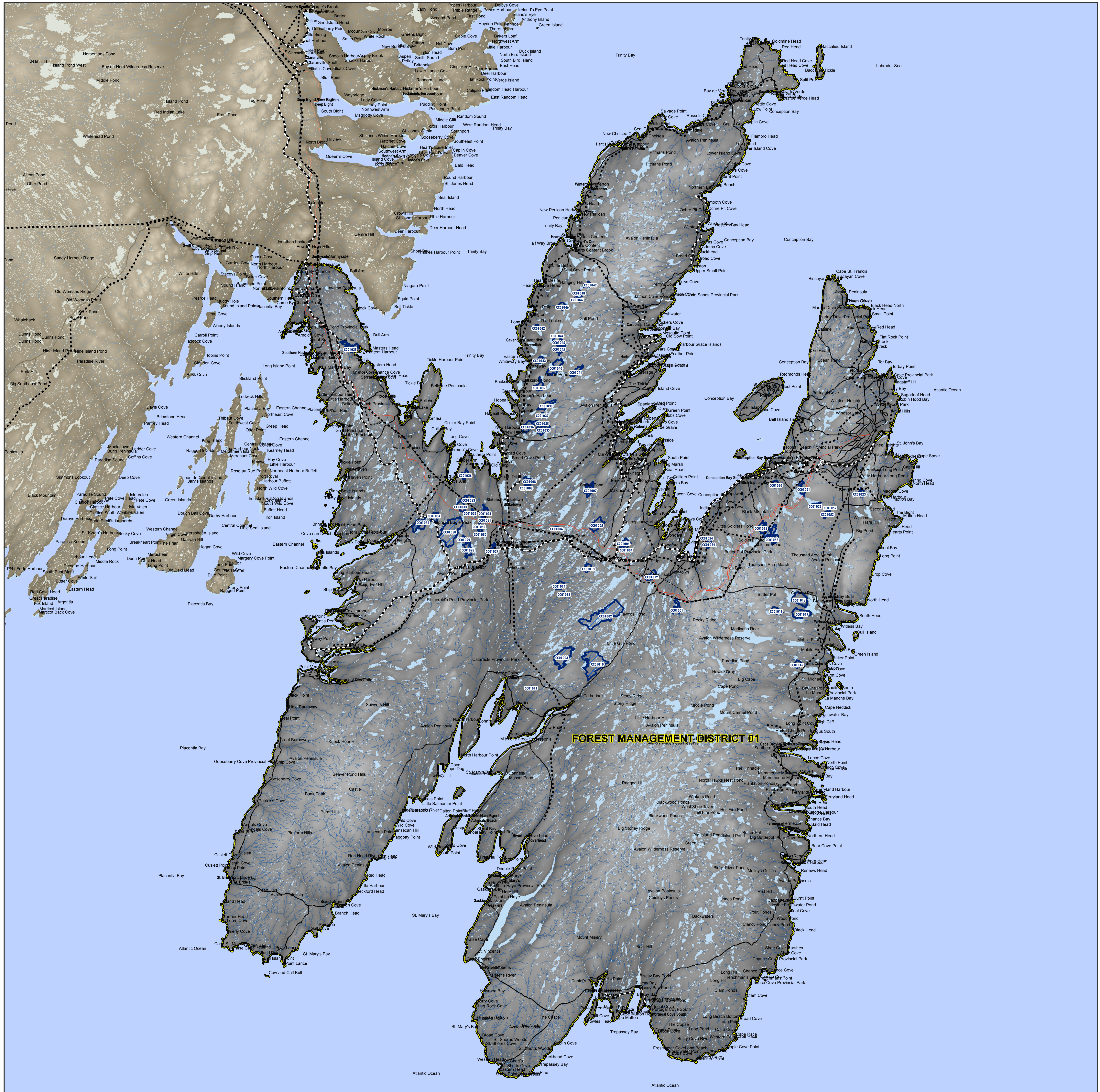
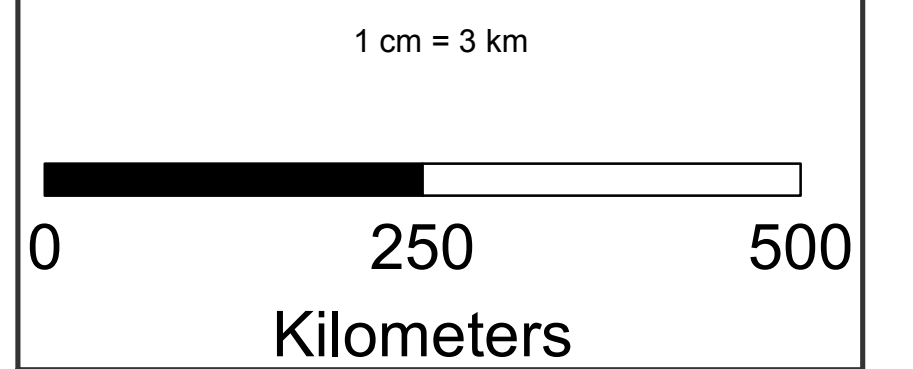

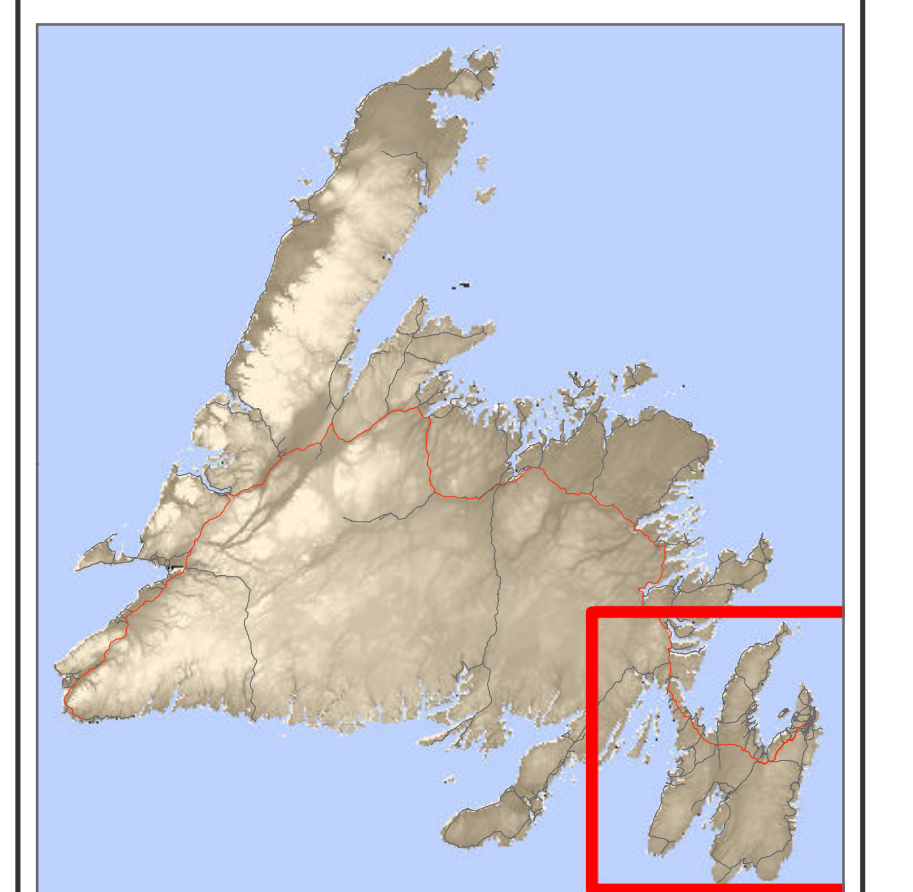


**COMMERCIAL OPERATING AREAS**  
**2017 - 2021**  
**FIVE YEAR OPERATING PLAN**  
**ZONE 1**



- Legend**
- ..... Transmission Line
  - T/Railway
  - Forest Management District
  - ▨ Proposed Commercial Operating Area





**Five Year Operating Plan: 2017 - 2021  
Commercial Harvest  
Plan Map**

**Planning Zone : 1  
FMD: 01**

**Operating Area No.: CC01001  
Name: Rod and Gun Club**

**For block information and statistics,  
refer to Cover Page.**





**Plan Features**

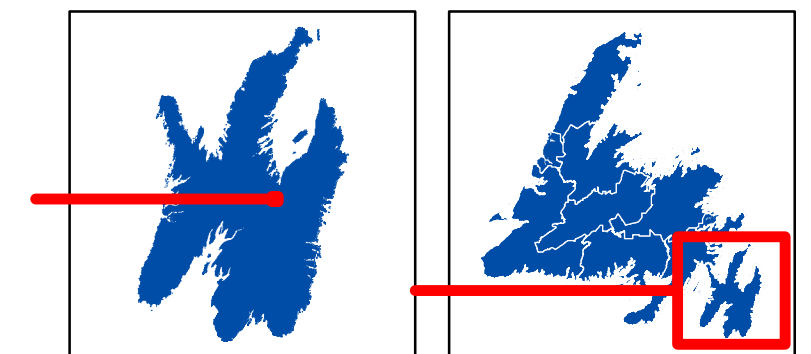
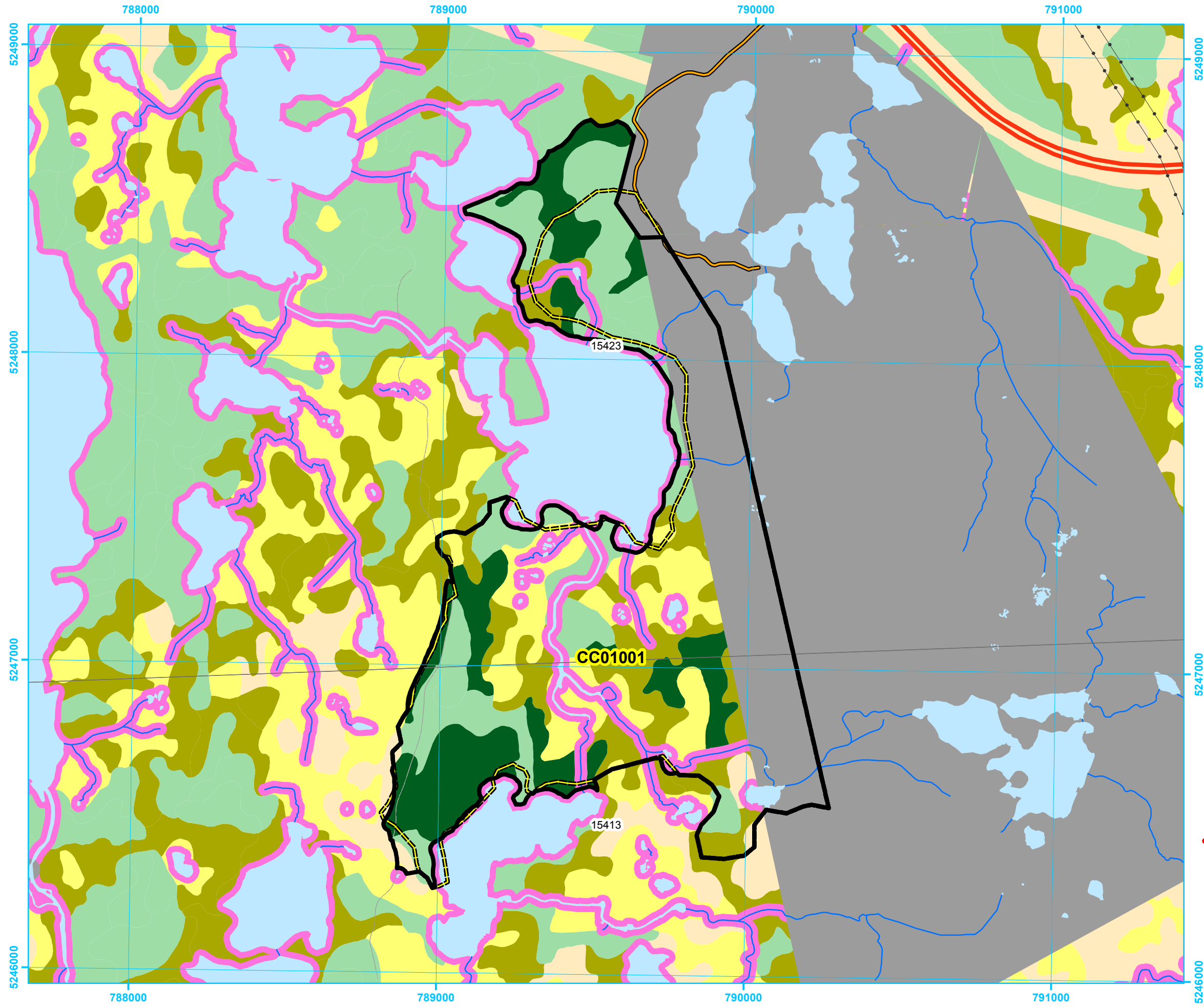
-  Proposed Silviculture
-  Proposed Road
-  FYOP Harvestable
-  Recent Cut

**Basemap Features**

-  Bridge
-  Culvert
-  Open Arch
-  Public Road
-  Resource Road
-  Stream
-  Water Body
-  Productive Forest
-  Bog
-  Scrub
-  Other Non-forest

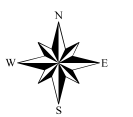
**Restrictions**

-  Protected Water Supply
-  Caribou Core Areas
-  Regulatory
-  No Cut Buffer



0 0.1250.25 0.5 Kilometers

1:12,590





**Five Year Operating Plan: 2017 - 2021  
Commercial Harvest  
Plan Map**

**Planning Zone : 1  
FMD: 01**

**Operating Area No.: CC01002  
Name: Tower Road**

**For block information and statistics,  
refer to Cover Page.**





**Plan Features**

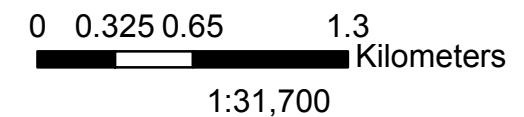
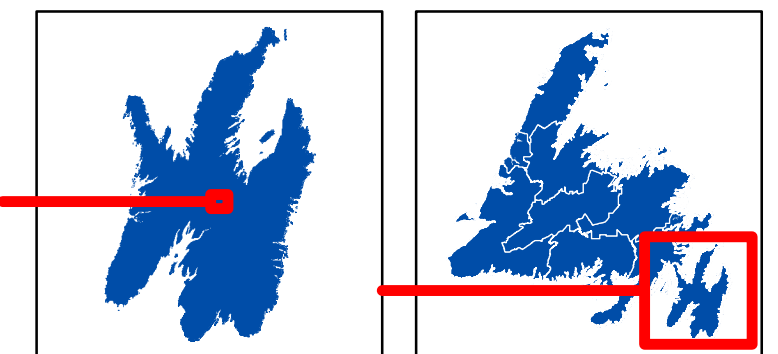
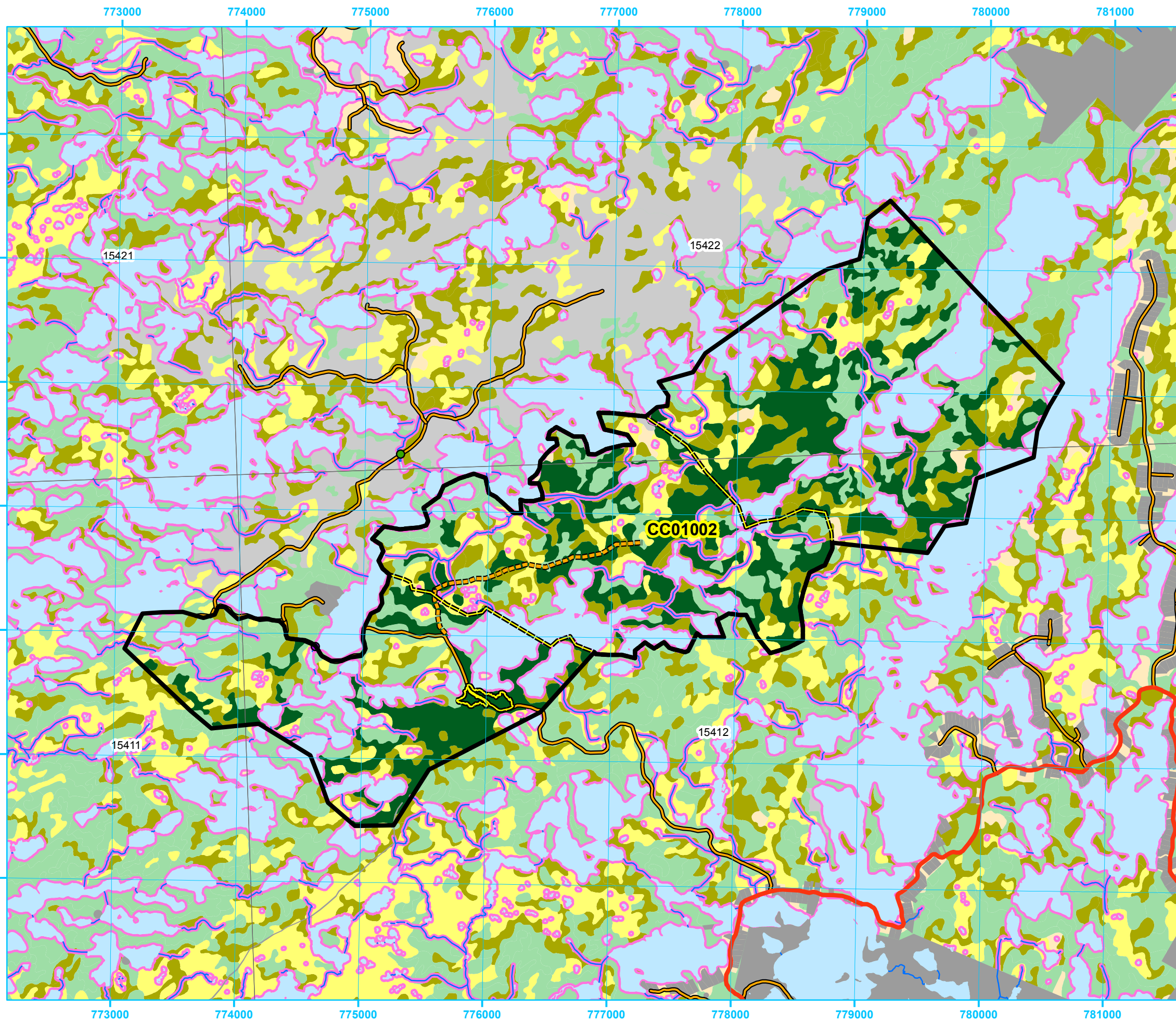
-  Proposed Silviculture
-  Proposed Road
-  FYOP Harvestable
-  Recent Cut

**Basemap Features**

-  Bridge
-  Culvert
-  Open Arch
-  Public Road
-  Resource Road
-  Stream
-  Water Body
-  Productive Forest
-  Bog
-  Scrub
-  Other Non-forest

**Restrictions**

-  Protected Water Supply
-  Caribou Core Areas
-  Regulatory
-  No Cut Buffer





**Five Year Operating Plan: 2017 - 2021  
Commercial Harvest  
Plan Map**

**Planning Zone : 1  
FMD: 01**

**Operating Area No.: CC01003  
Name: Bad Pond**

**For block information and statistics,  
refer to Cover Page.**





**Plan Features**

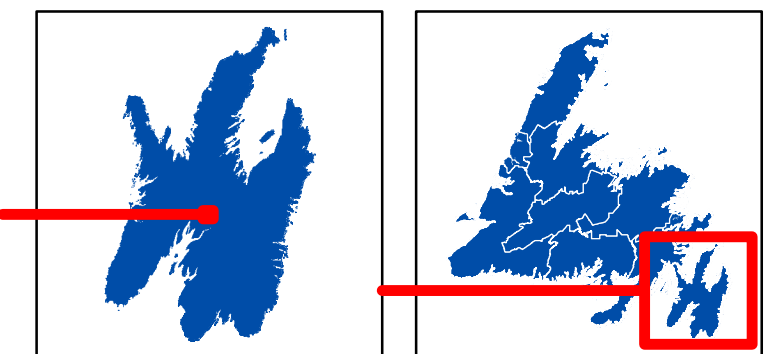
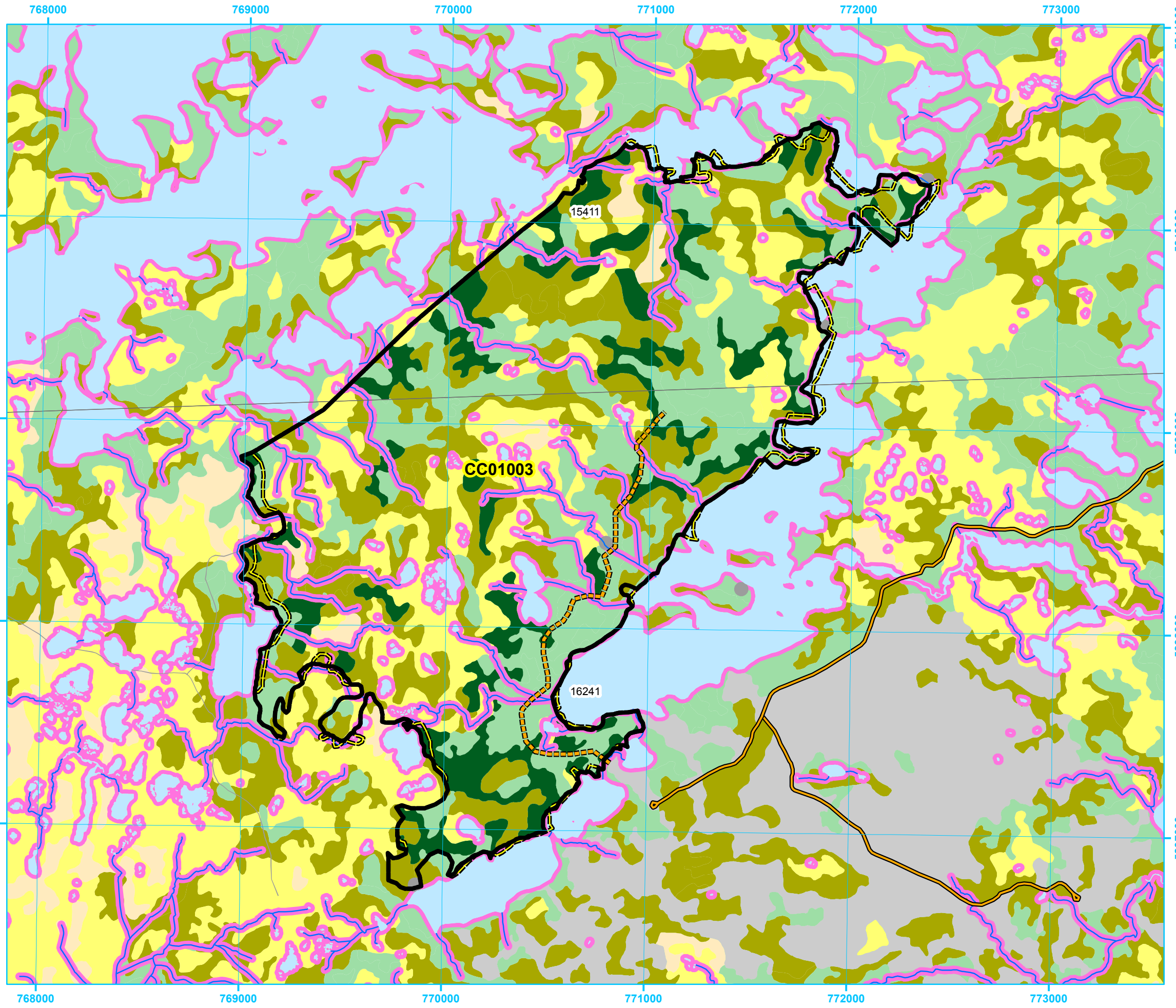
- |   |  |
|---|--|
|  Proposed Silviculture |  FYOP Harvestable |
|  Proposed Road         |  Recent Cut       |

**Basemap Features**

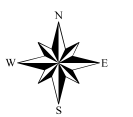
-  Bridge
-  Culvert
-  Open Arch
-  Public Road
-  Resource Road
-  Stream
-  Water Body
-  Productive Forest
-  Bog
-  Scrub
-  Other Non-forest

**Restrictions**

-  Protected Water Supply
-  Caribou Core Areas
-  Regulatory
-  No Cut Buffer



1:19,140





**Five Year Operating Plan: 2017 - 2021  
Commercial Harvest  
Plan Map**

**Planning Zone : 1  
FMD: 01**

**Operating Area No.: CC01004  
Name: Black Duck Gully**

**For block information and statistics,  
refer to Cover Page.**





**Plan Features**

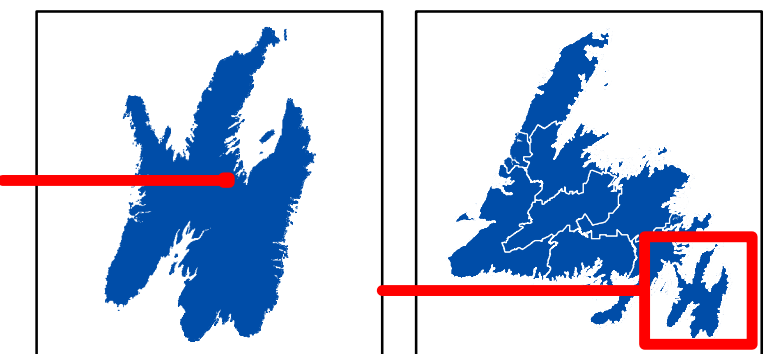
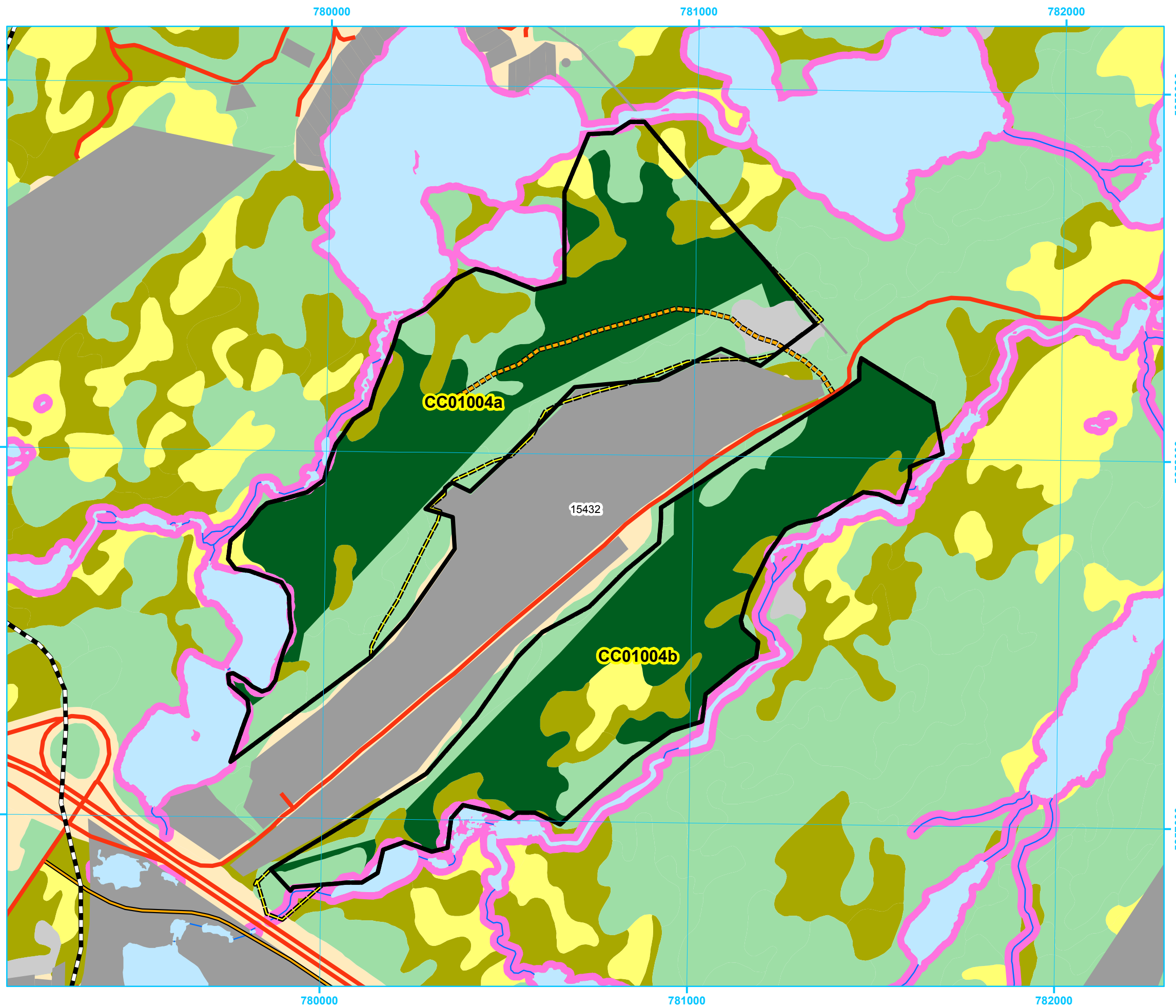
-  Proposed Silviculture
-  Proposed Road
-  FYOP Harvestable
-  Recent Cut

**Basemap Features**

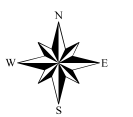
-  Bridge
-  Culvert
-  Open Arch
-  Public Road
-  Resource Road
-  Stream
-  Water Body
-  Productive Forest
-  Bog
-  Scrub
-  Other Non-forest

**Restrictions**

-  Protected Water Supply
-  Caribou Core Areas
-  Regulatory
-  No Cut Buffer



1:10,560





**Five Year Operating Plan: 2017 - 2021  
Commercial Harvest  
Plan Map**

**Planning Zone : 1  
FMD: 01**

**Operating Area No.: CC01005  
Name: Goulds Brook**

**For block information and statistics,  
refer to Cover Page.**





**Plan Features**

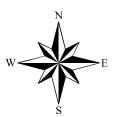
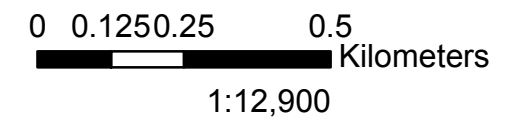
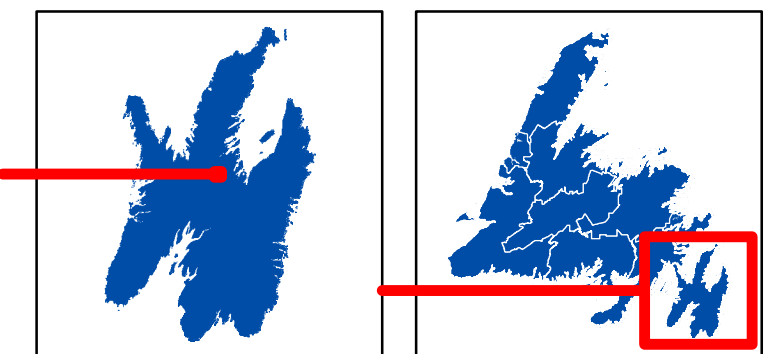
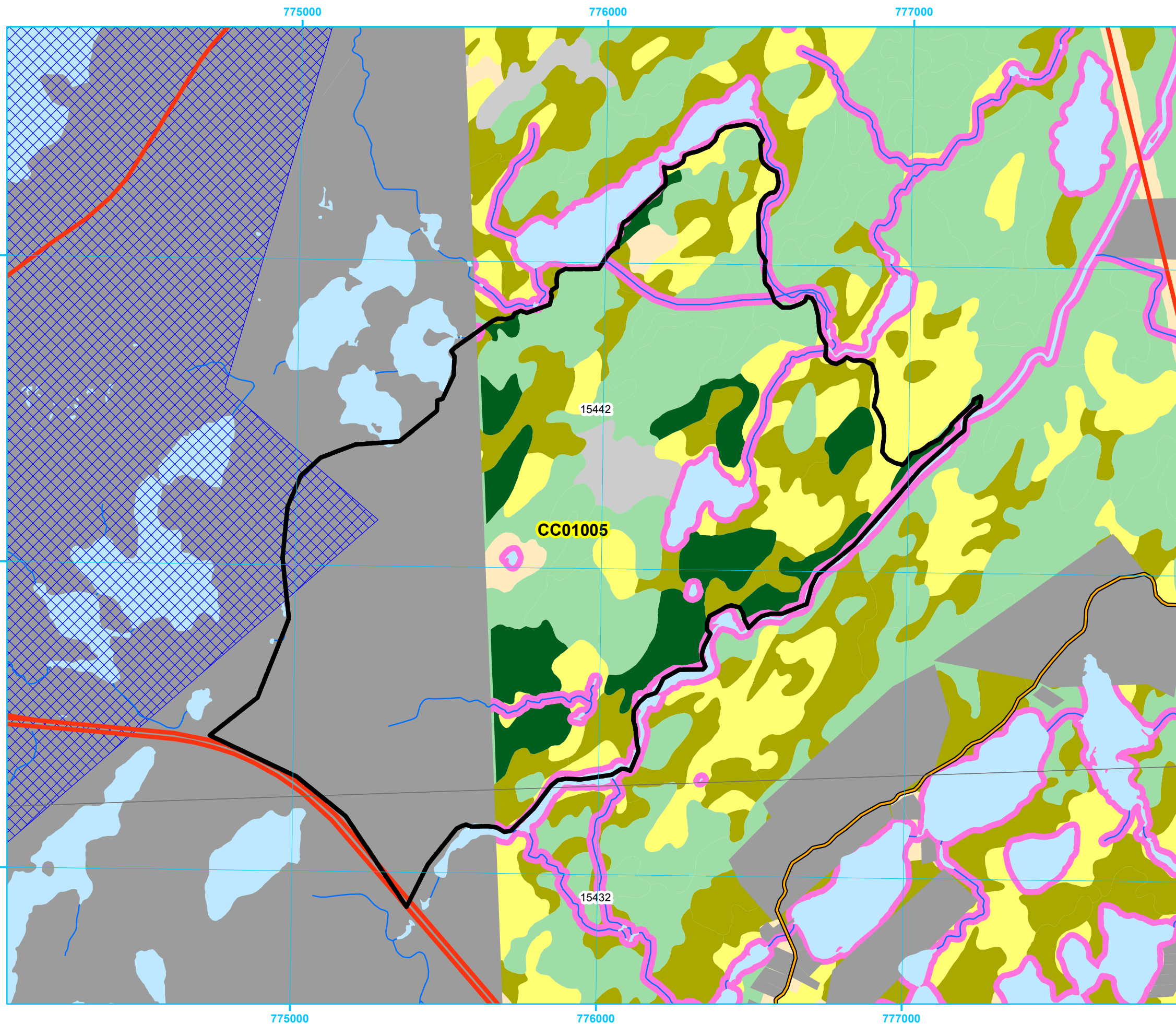
-  Proposed Silviculture
-  Proposed Road
-  FYOP Harvestable
-  Recent Cut

**Basemap Features**

-  Bridge
-  Culvert
-  Open Arch
-  Public Road
-  Resource Road
-  Stream
-  Water Body
-  Productive Forest
-  Bog
-  Scrub
-  Other Non-forest

**Restrictions**

-  Protected Water Supply
-  Caribou Core Areas
-  Regulatory
-  No Cut Buffer





**Five Year Operating Plan: 2017 - 2021  
Commercial Harvest  
Plan Map**

**Planning Zone : 1  
FMD: 01**

**Operating Area No.: CC01006  
Name: Munn Block South**

**For block information and statistics,  
refer to Cover Page.**





**Plan Features**

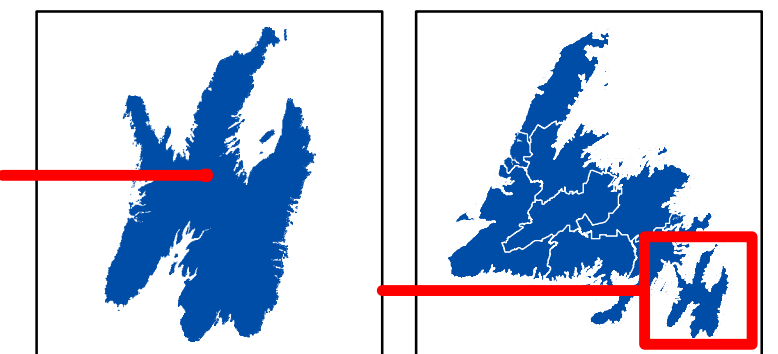
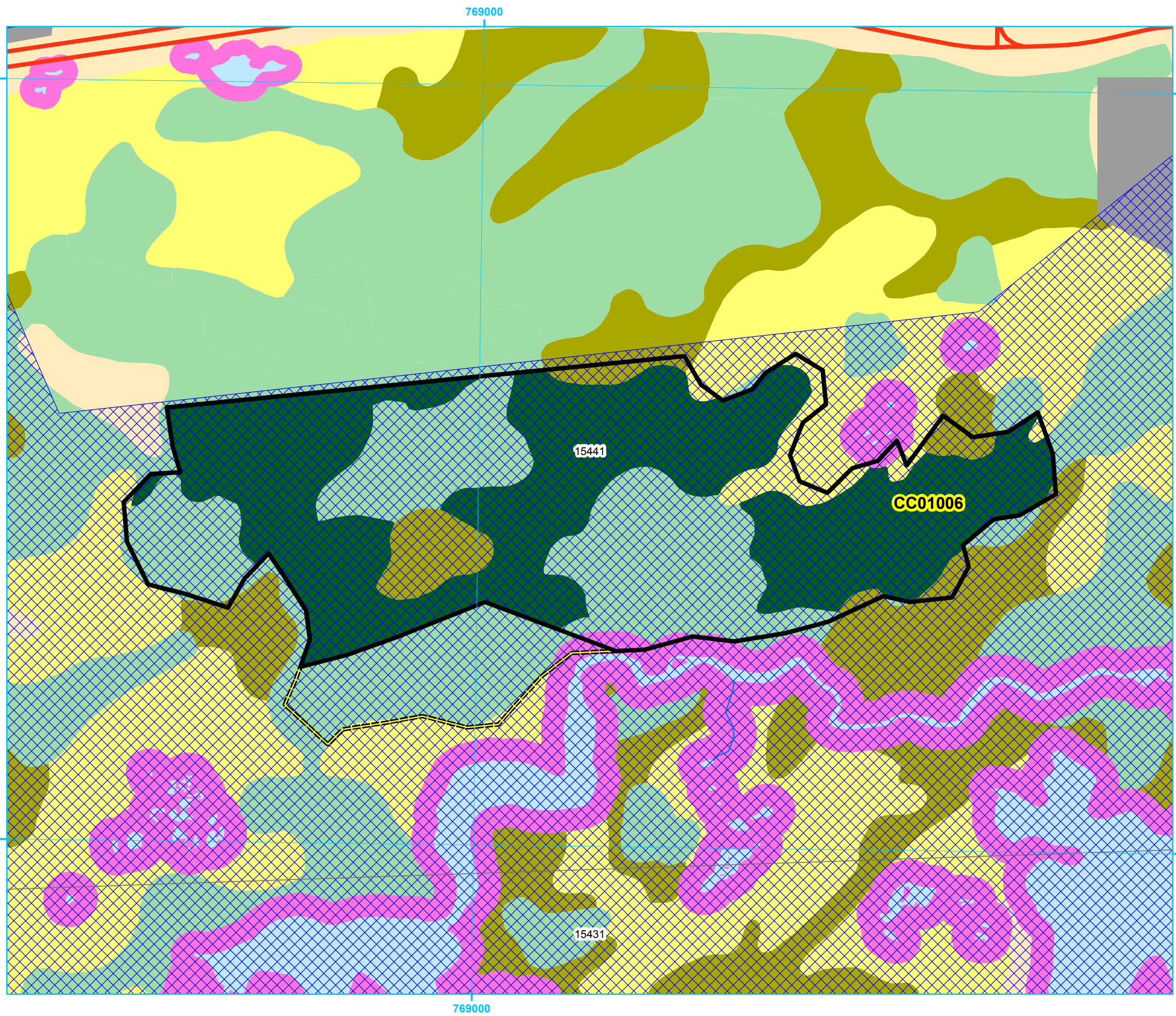
-  Proposed Silviculture
-  Proposed Road
-  FYOP Harvestable
-  Recent Cut

**Basemap Features**

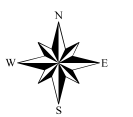
-  Bridge
-  Culvert
-  Open Arch
-  Public Road
-  Resource Road
-  Stream
-  Water Body
-  Productive Forest
-  Bog
-  Scrub
-  Other Non-forest

**Restrictions**

-  Protected Water Supply
-  Caribou Core Areas
-  Regulatory
-  No Cut Buffer



1:5,140





## Five Year Operating Plan: 2017 - 2021 Commercial Harvest Plan Map

Planning Zone : 1  
FMD: 01

Operating Area No.: CC01007  
Name: Snow's Pond

For block information and statistics,  
refer to Cover Page.





### Plan Features

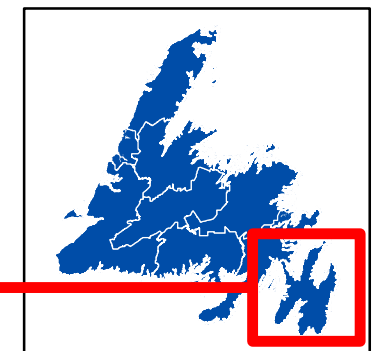
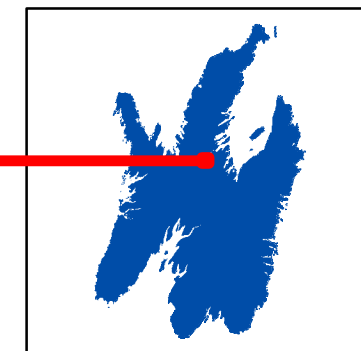
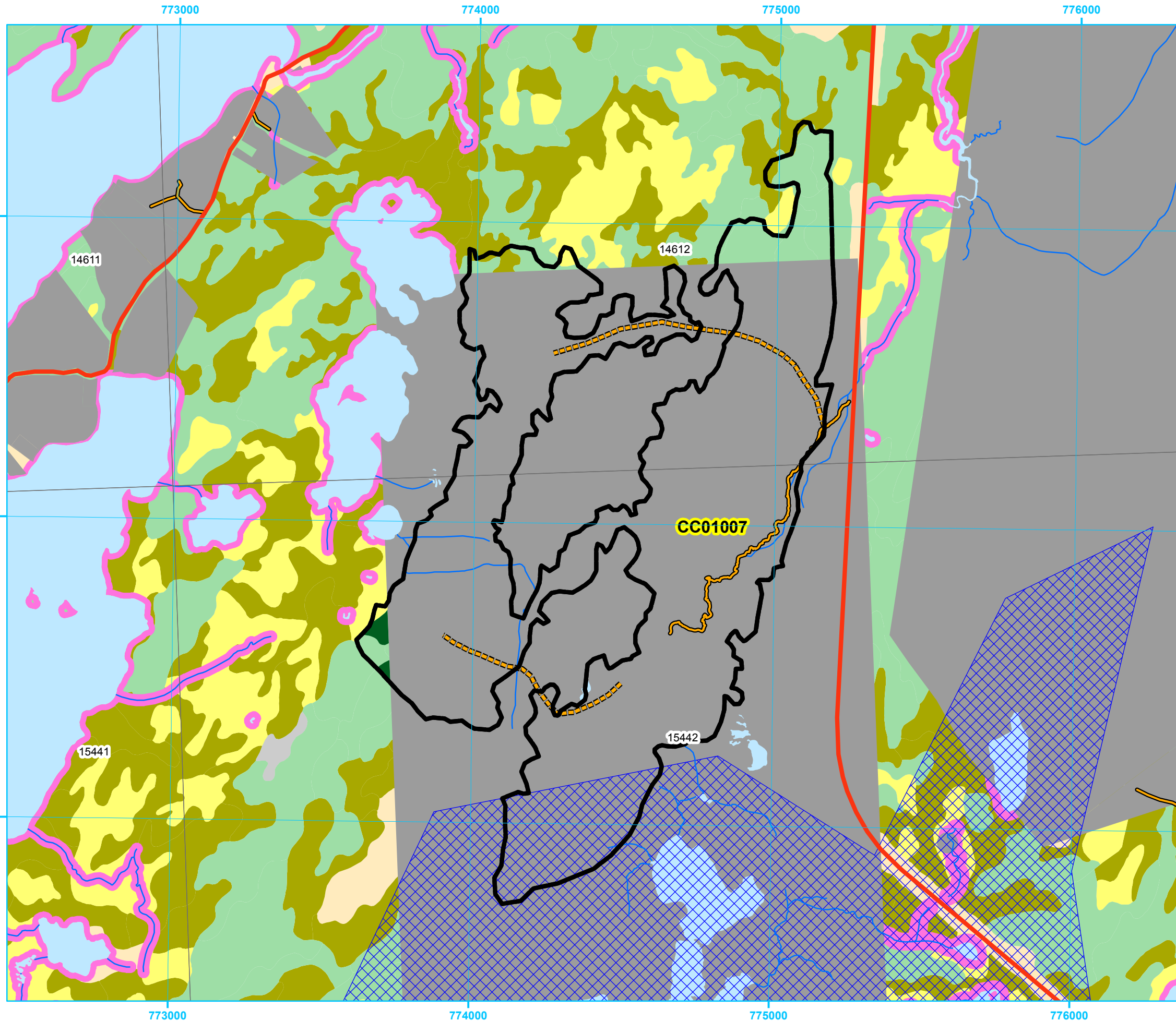
-  Proposed Silviculture
-  Proposed Road
-  FYOP Harvestable
-  Recent Cut

### Basemap Features

-  Bridge
-  Culvert
-  Open Arch
-  Public Road
-  Resource Road
-  Stream
-  Water Body
-  Productive Forest
-  Bog
-  Scrub
-  Other Non-forest

### Restrictions

-  Protected Water Supply
-  Caribou Core Areas
-  Regulatory
-  No Cut Buffer



0 0.1250.25 0.5  
Kilometers

1:13,130





**Five Year Operating Plan: 2017 - 2021  
Commercial Harvest  
Plan Map**

Planning Zone : 1  
FMD: 01

Operating Area No.: CC01008  
Name: Island Pond Ridge

For block information and statistics,  
refer to Cover Page.





**Plan Features**

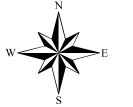
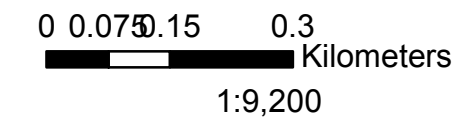
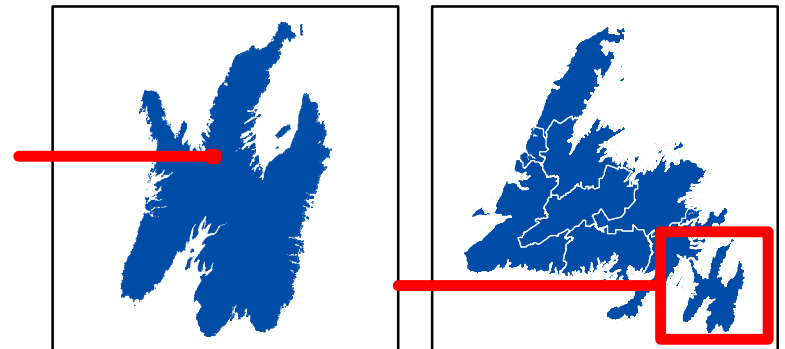
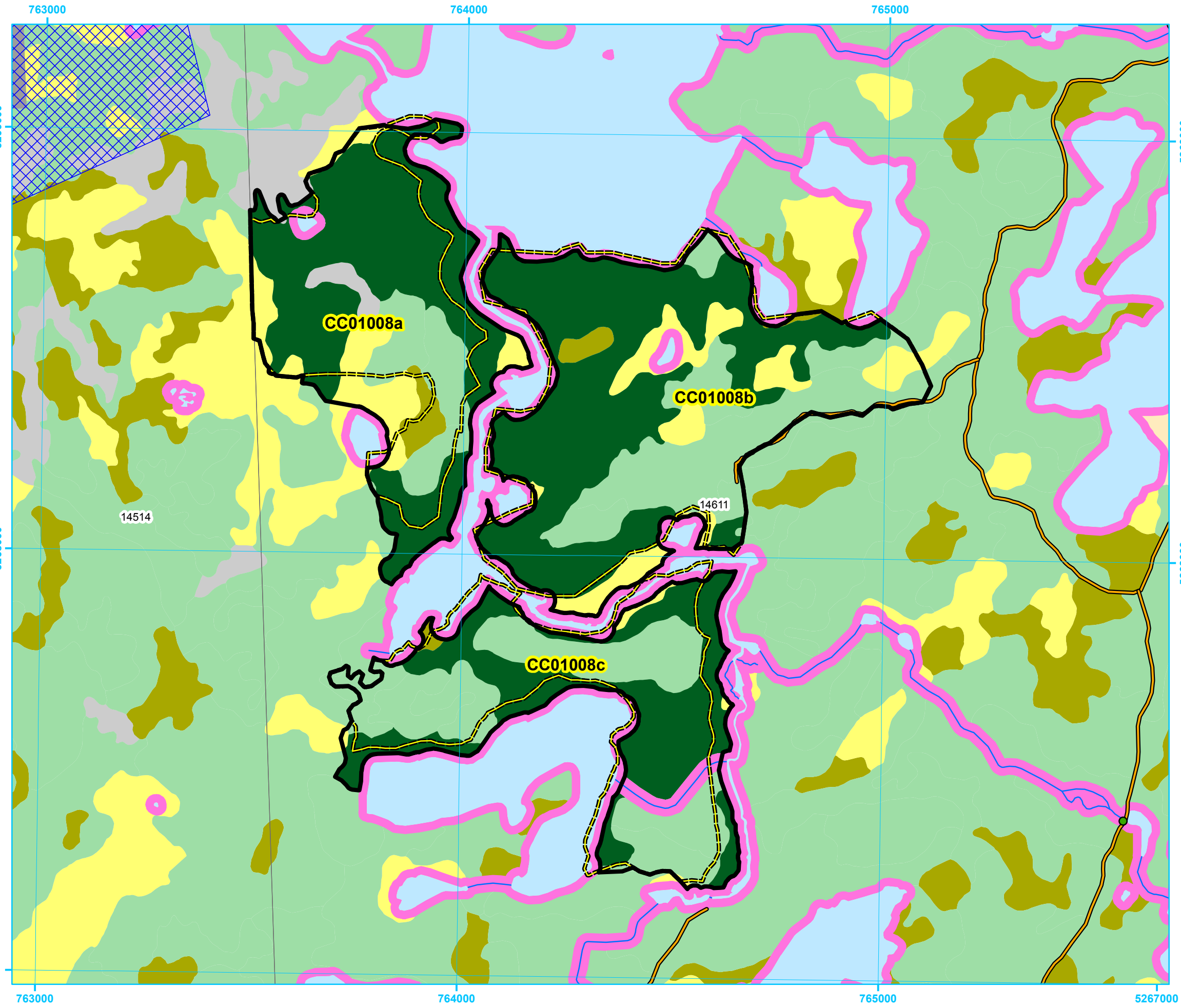
-  Proposed Silviculture
-  Proposed Road
-  FYOP Harvestable
-  Recent Cut

**Basemap Features**

-  Bridge
-  Culvert
-  Open Arch
-  Public Road
-  Resource Road
-  Stream
-  Water Body
-  Productive Forest
-  Bog
-  Scrub
-  Other Non-forest

**Restrictions**

-  Protected Water Supply
-  Caribou Core Areas
-  Regulatory
-  No Cut Buffer





**Five Year Operating Plan: 2017 - 2021  
Commercial Harvest  
Plan Map**

**Planning Zone : 1  
FMD: 01**

**Operating Area No.: CC01010  
Name: Henders**

**For block information and statistics,  
refer to Cover Page.**





**Plan Features**

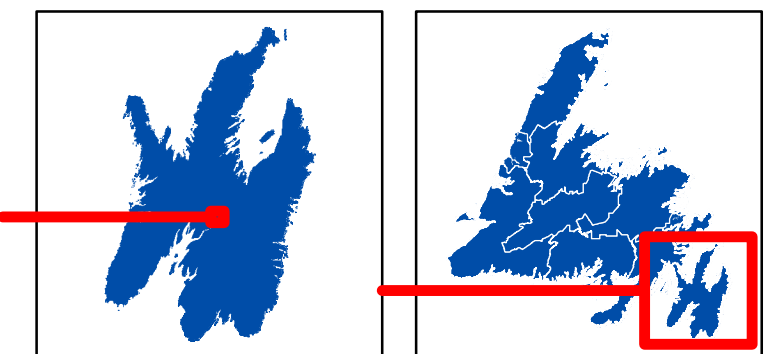
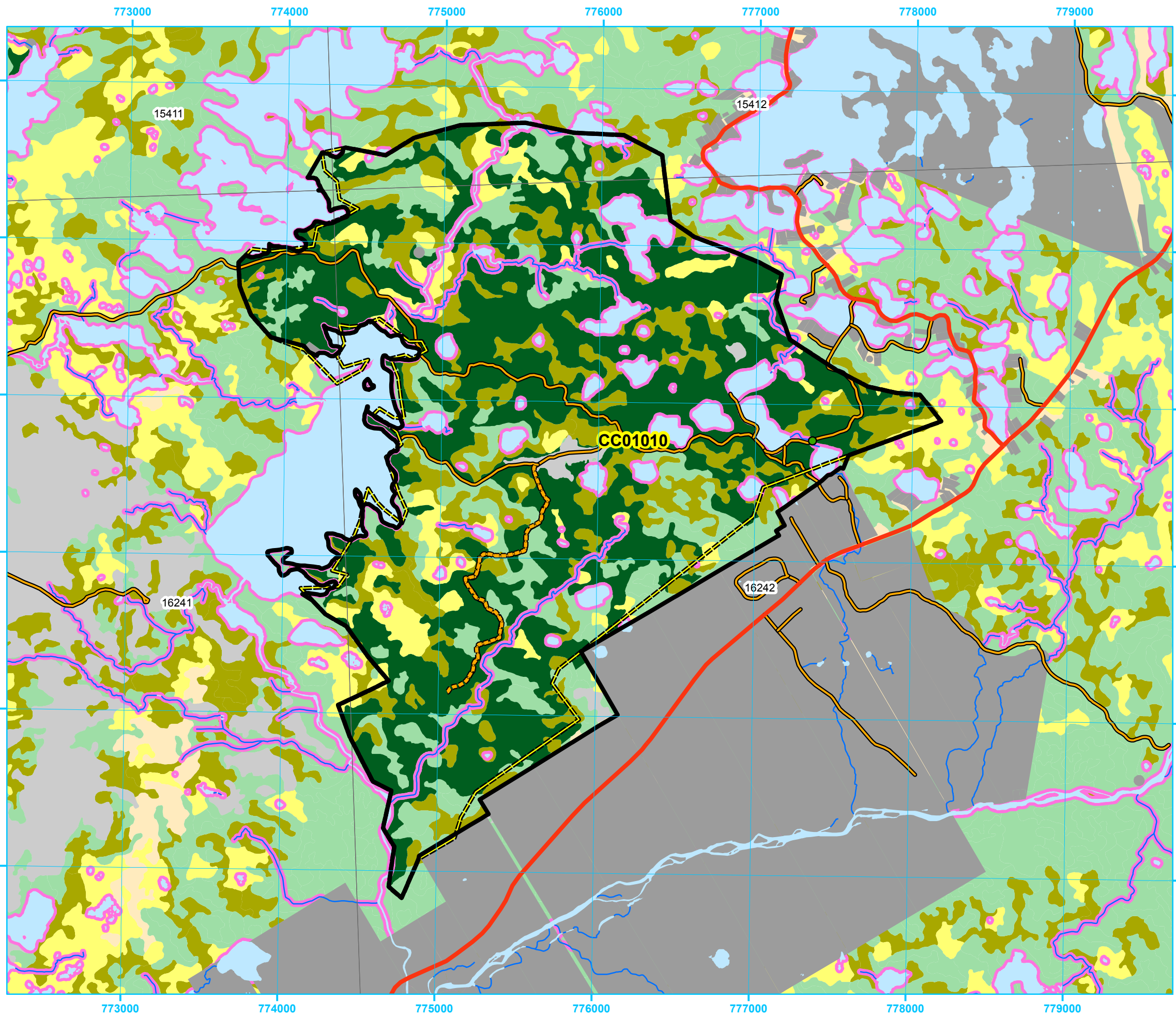
-  Proposed Silviculture
-  Proposed Road
-  FYOP Harvestable
-  Recent Cut

**Basemap Features**

-  Bridge
-  Culvert
-  Open Arch
-  Public Road
-  Resource Road
-  Stream
-  Water Body
-  Productive Forest
-  Bog
-  Scrub
-  Other Non-forest

**Restrictions**

-  Protected Water Supply
-  Caribou Core Areas
-  Regulatory
-  No Cut Buffer



0 0.25 0.5 1 Kilometers

1:24,880





**Five Year Operating Plan: 2017 - 2021  
Commercial Harvest  
Plan Map**

**Planning Zone : 1  
FMD: 01**

**Operating Area No.: CC01011  
Name: Nine Mile Road**

**For block information and statistics,  
refer to Cover Page.**





**Plan Features**

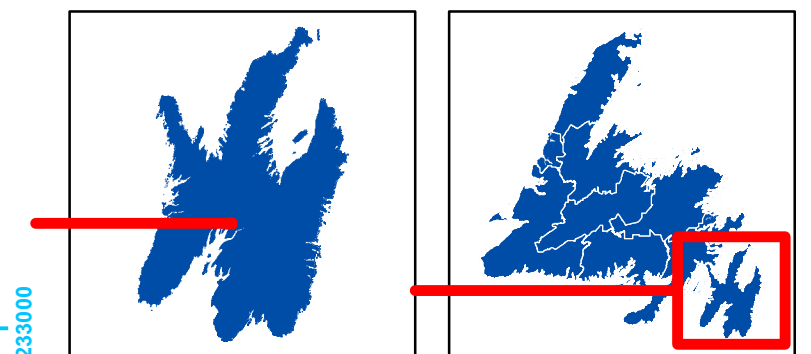
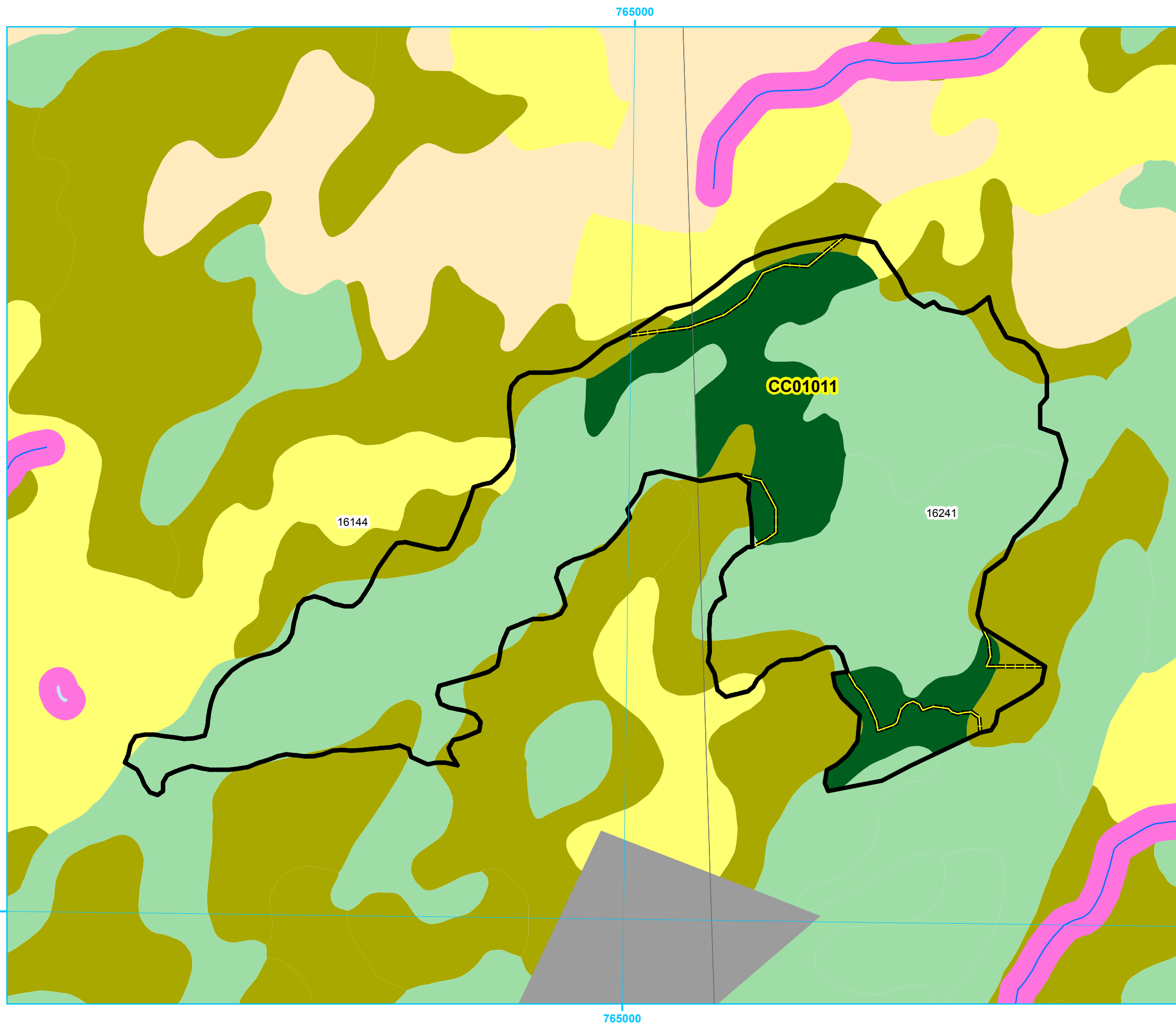
-  Proposed Silviculture
-  Proposed Road
-  FYOP Harvestable
-  Recent Cut

**Basemap Features**

-  Bridge
-  Culvert
-  Open Arch
-  Public Road
-  Resource Road
-  Stream
-  Water Body
-  Productive Forest
-  Bog
-  Scrub
-  Other Non-forest

**Restrictions**

-  Protected Water Supply
-  Caribou Core Areas
-  Regulatory
-  No Cut Buffer



1:4,370





**Five Year Operating Plan: 2017 - 2021  
Commercial Harvest  
Plan Map**

Planning Zone : 1  
FMD: 01

Operating Area No.: CC01012  
Name: Nord Pond

For block information and statistics,  
refer to Cover Page.





**Plan Features**

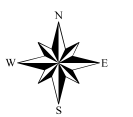

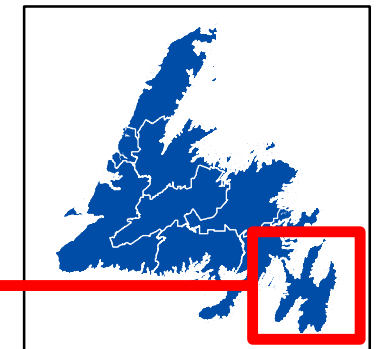
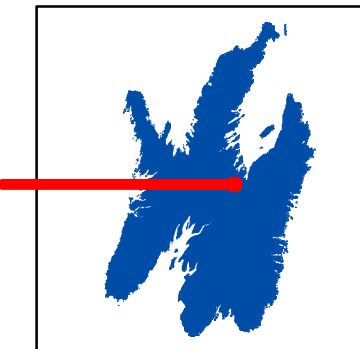
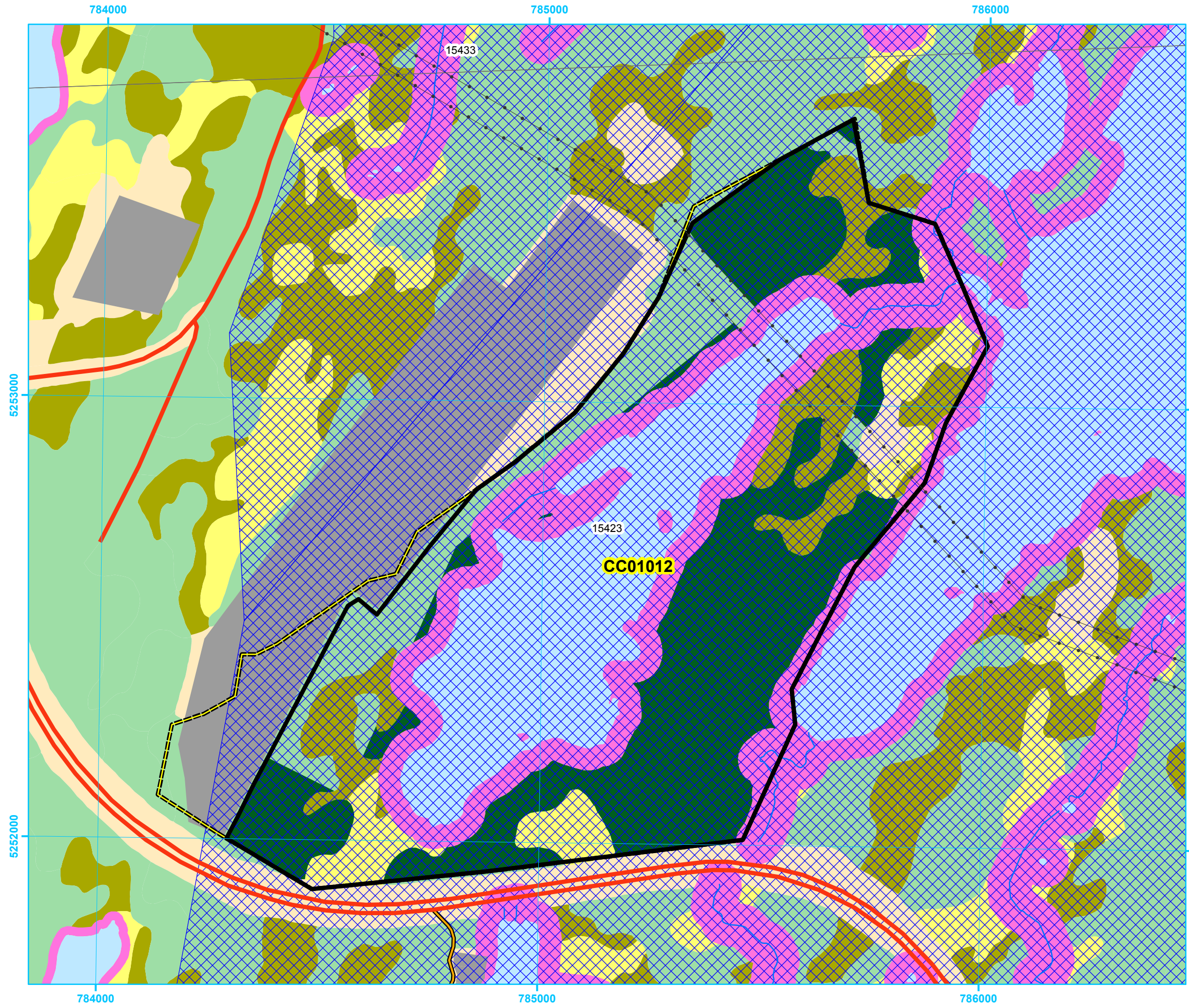
-  Proposed Silviculture
-  Proposed Road
-  FYOP Harvestable
-  Recent Cut

**Basemap Features**

-  Bridge
-  Culvert
-  Open Arch
-  Public Road
-  Resource Road
-  Stream
-  Water Body
-  Productive Forest
-  Bog
-  Scrub
-  Other Non-forest

**Restrictions**

-  Protected Water Supply
-  Caribou Core Areas
-  Regulatory
-  No Cut Buffer



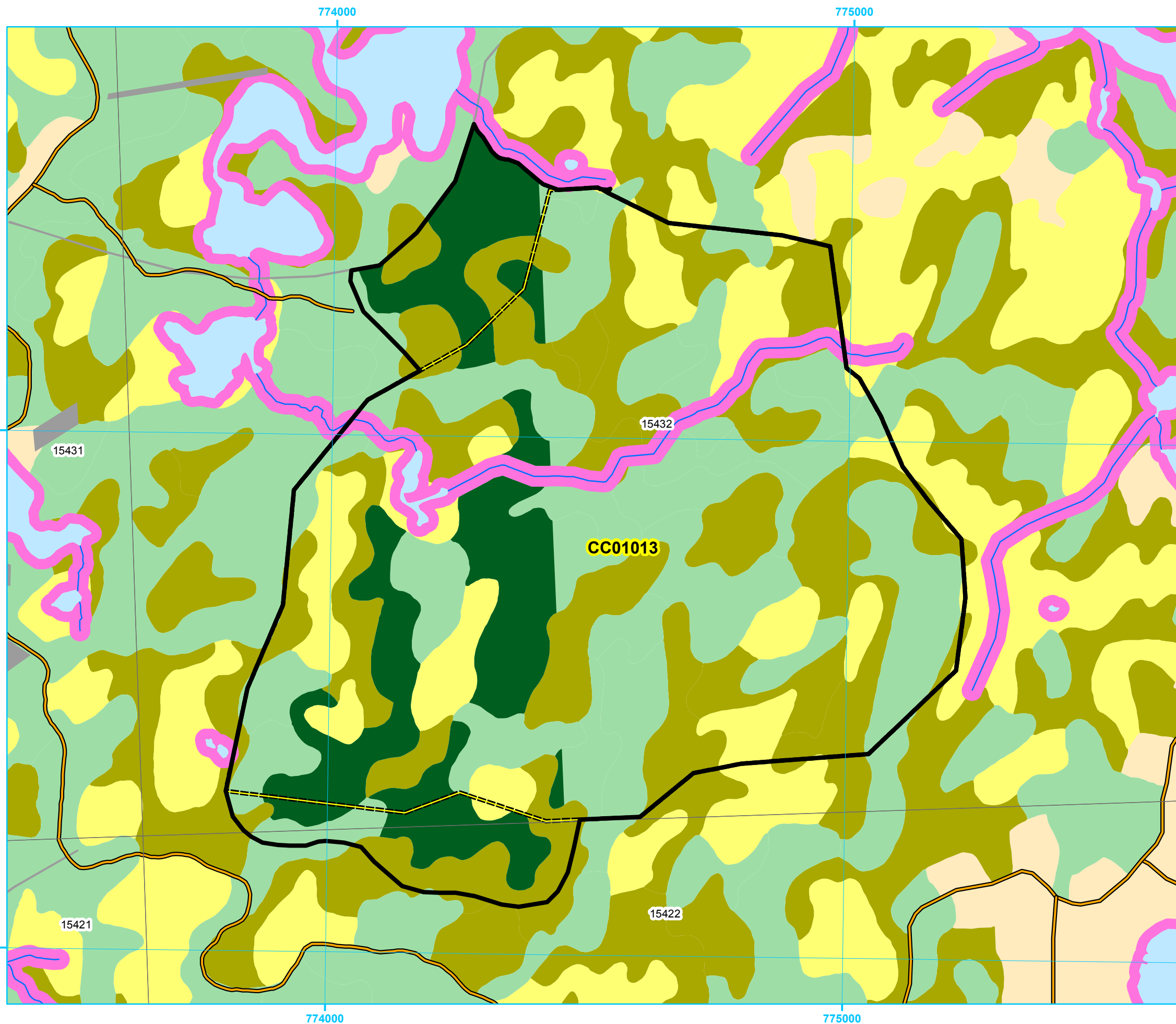


**Five Year Operating Plan: 2017 - 2021  
Commercial Harvest  
Plan Map**

Planning Zone : 1  
FMD: 01

Operating Area No.: CC01013  
Name: Keough's Gully

For block information and statistics,  
refer to Cover Page.







**Plan Features**

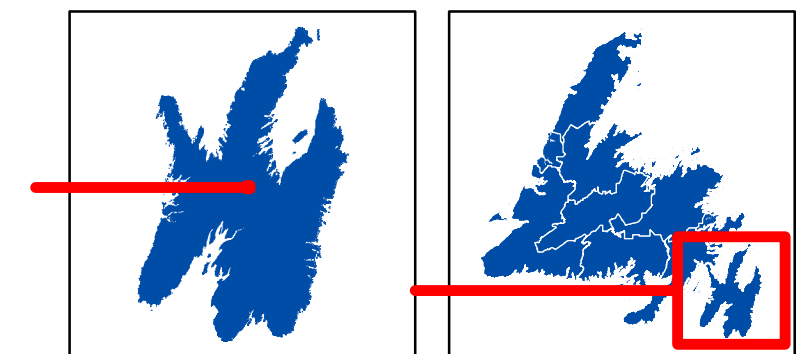
-  Proposed Silviculture
-  Proposed Road
-  FYOP Harvestable
-  Recent Cut

**Basemap Features**

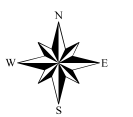
-  Bridge
-  Culvert
-  Open Arch
-  Public Road
-  Resource Road
-  Stream
-  Water Body
-  Productive Forest
-  Bog
-  Scrub
-  Other Non-forest

**Restrictions**

-  Protected Water Supply
-  Caribou Core Areas
-  Regulatory
-  No Cut Buffer



1:7,630





**Five Year Operating Plan: 2017 - 2021  
Commercial Harvest  
Plan Map**

**Planning Zone : 1  
FMD: 01**

**Operating Area No.: CC01014  
Name: Neil's Pond**

**For block information and statistics,  
refer to Cover Page.**





**Plan Features**

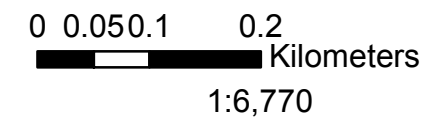
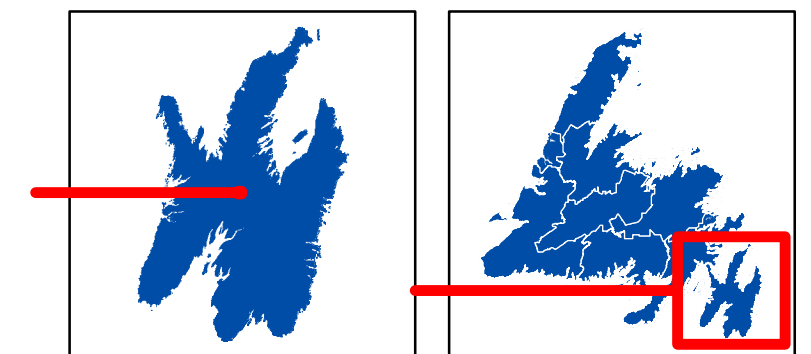
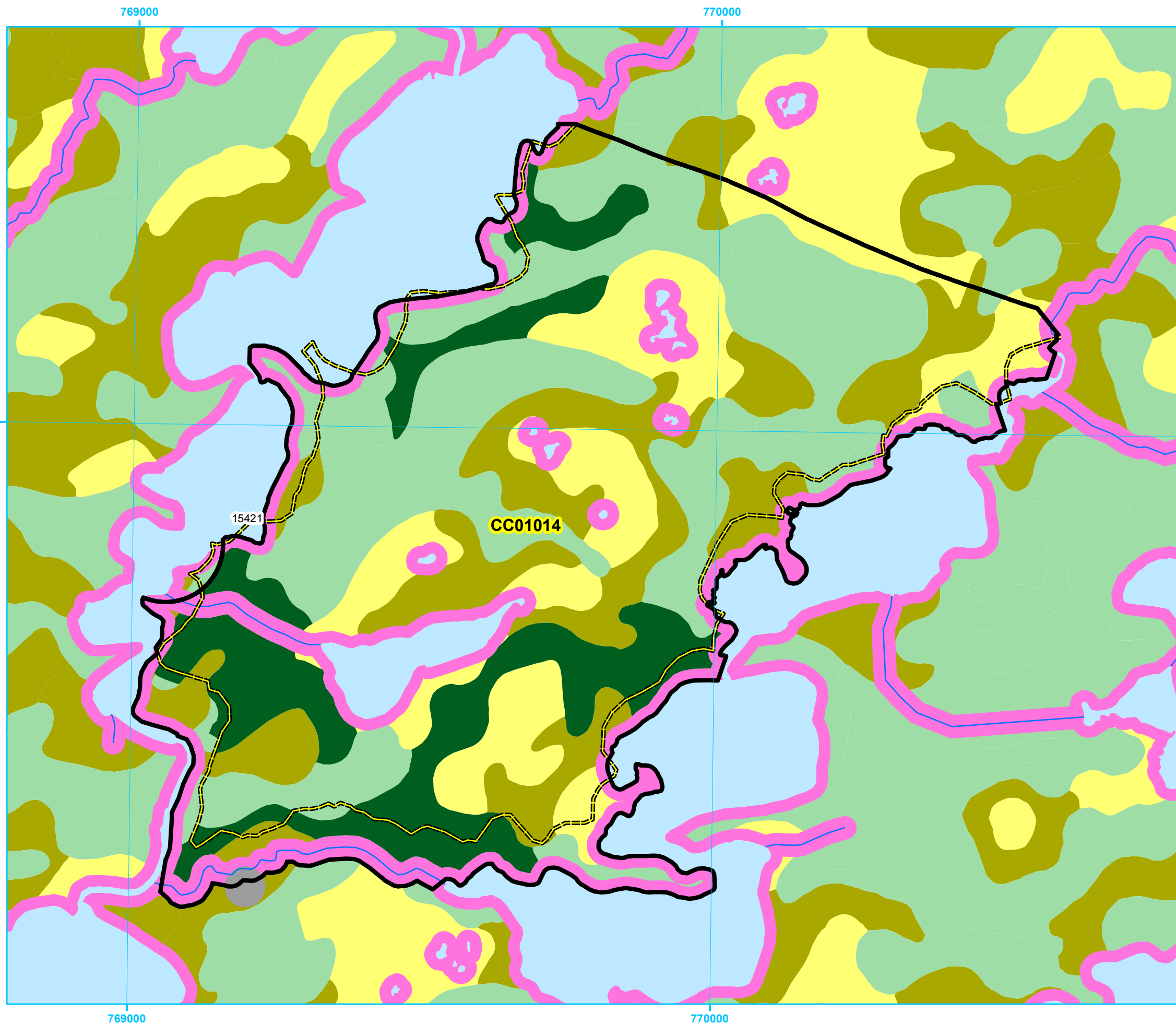
-  Proposed Silviculture
-  Proposed Road
-  FYOP Harvestable
-  Recent Cut

**Basemap Features**

-  Bridge
-  Culvert
-  Open Arch
-  Public Road
-  Resource Road
-  Stream
-  Water Body
-  Productive Forest
-  Bog
-  Scrub
-  Other Non-forest

**Restrictions**

-  Protected Water Supply
-  Caribou Core Areas
-  Regulatory
-  No Cut Buffer





**Five Year Operating Plan: 2017 - 2021  
Commercial Harvest  
Plan Map**

Planning Zone : 1  
FMD: 01

Operating Area No.: CC01015  
Name: Mushroom Gully

For block information and statistics,  
refer to Cover Page.





**Plan Features**

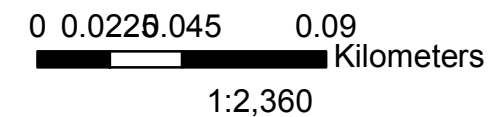
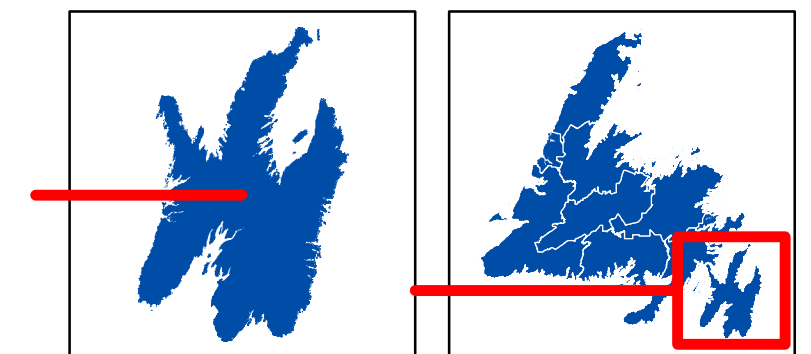
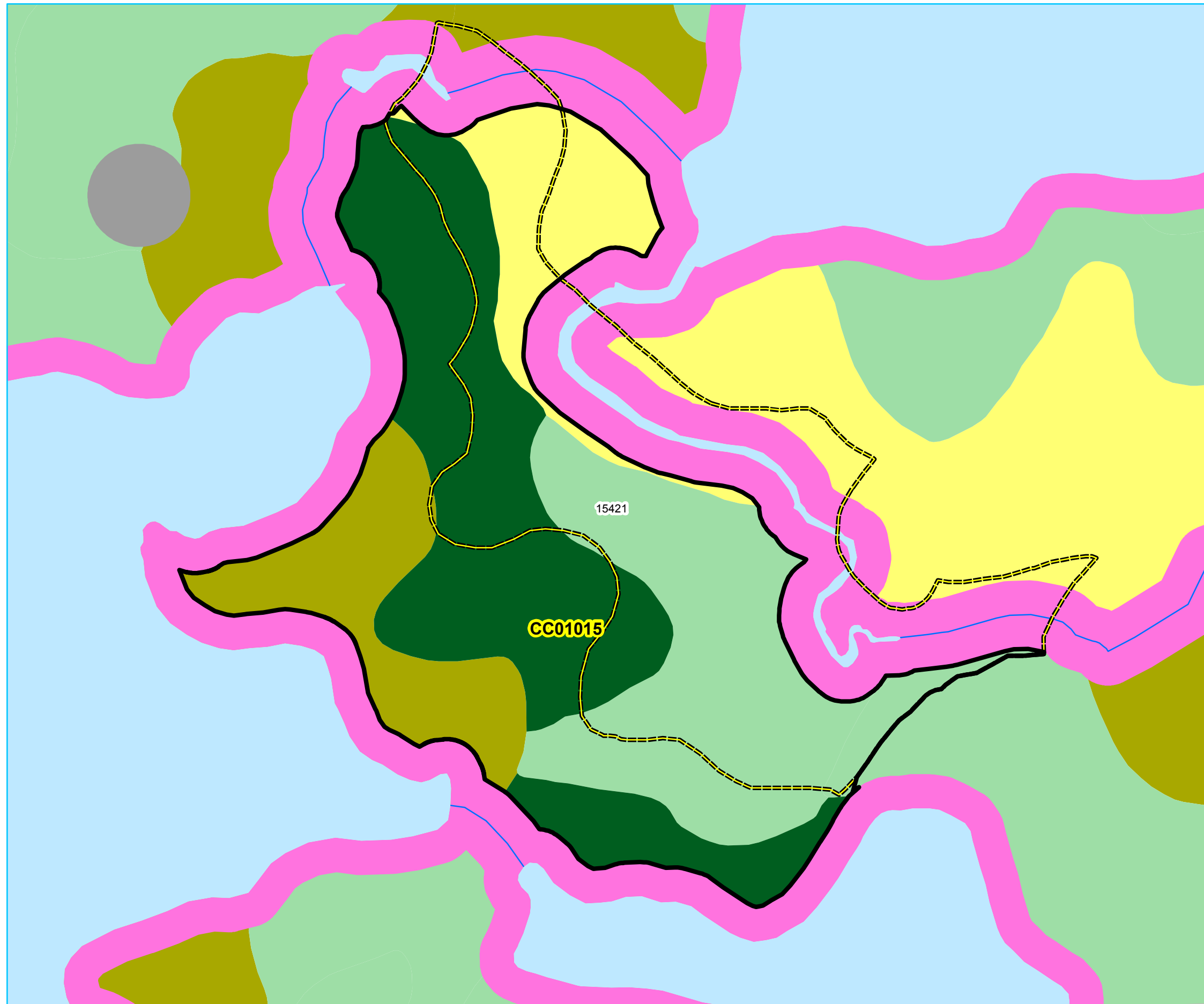
-  Proposed Silviculture
-  Proposed Road
-  FYOP Harvestable
-  Recent Cut

**Basemap Features**

-  Bridge
-  Culvert
-  Open Arch
-  Public Road
-  Resource Road
-  Stream
-  Water Body
-  Productive Forest
-  Bog
-  Scrub
-  Other Non-forest

**Restrictions**

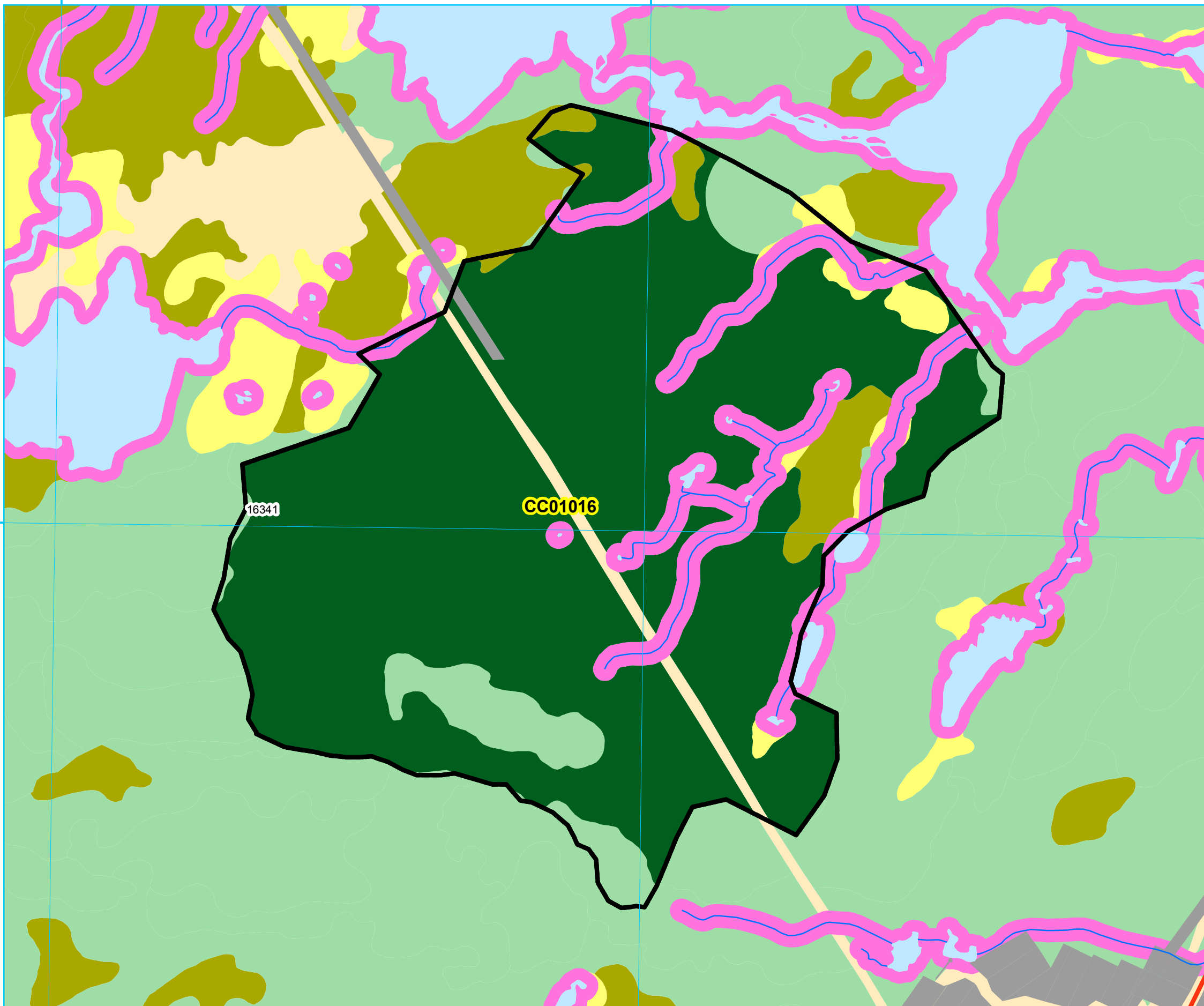
-  Protected Water Supply
-  Caribou Core Areas
-  Regulatory
-  No Cut Buffer





809000

810000



5238000

5238000

809000

810000

**Five Year Operating Plan: 2017 - 2021  
Commercial Harvest  
Plan Map**

Planning Zone : 1  
FMD: 01

Operating Area No.: CC01016  
Name: Tors Cove

For block information and statistics,  
refer to Cover Page.

**Plan Features**


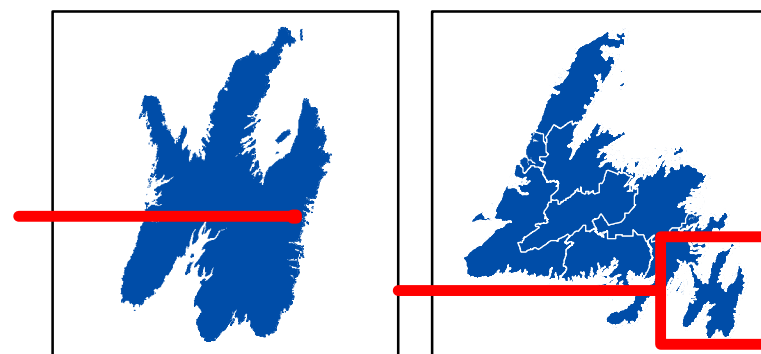
- Proposed Silviculture
- Proposed Road
- FYOP Harvestable
- Recent Cut

**Basemap Features**

- Bridge
- Culvert
- Open Arch
- Public Road
- Resource Road
- Stream
- Water Body
- Productive Forest
- Bog
- Scrub
- Other Non-forest

**Restrictions**

- Protected Water Supply
- Caribou Core Areas
- Regulatory
- No Cut Buffer





**Five Year Operating Plan: 2017 - 2021  
Commercial Harvest  
Plan Map**

Planning Zone : 1  
FMD: 01

Operating Area No.: CC01017  
Name: Witless Bay Country Pond

For block information and statistics,  
refer to Cover Page.





**Plan Features**

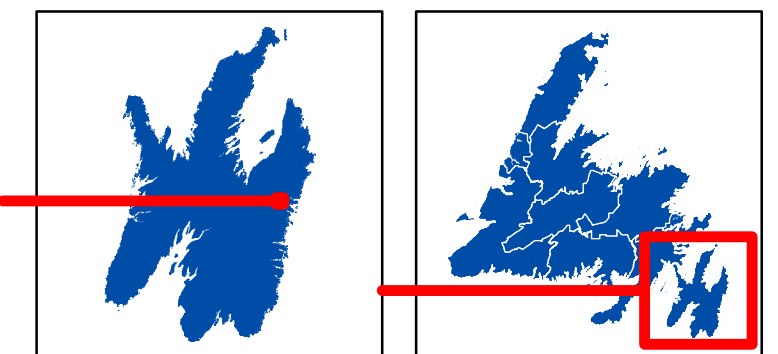
-  Proposed Silviculture
-  Proposed Road
-  FYOP Harvestable
-  Recent Cut

**Basemap Features**

-  Bridge
-  Culvert
-  Open Arch
-  Public Road
-  Resource Road
-  Stream
-  Water Body
-  Productive Forest
-  Bog
-  Scrub
-  Other Non-forest

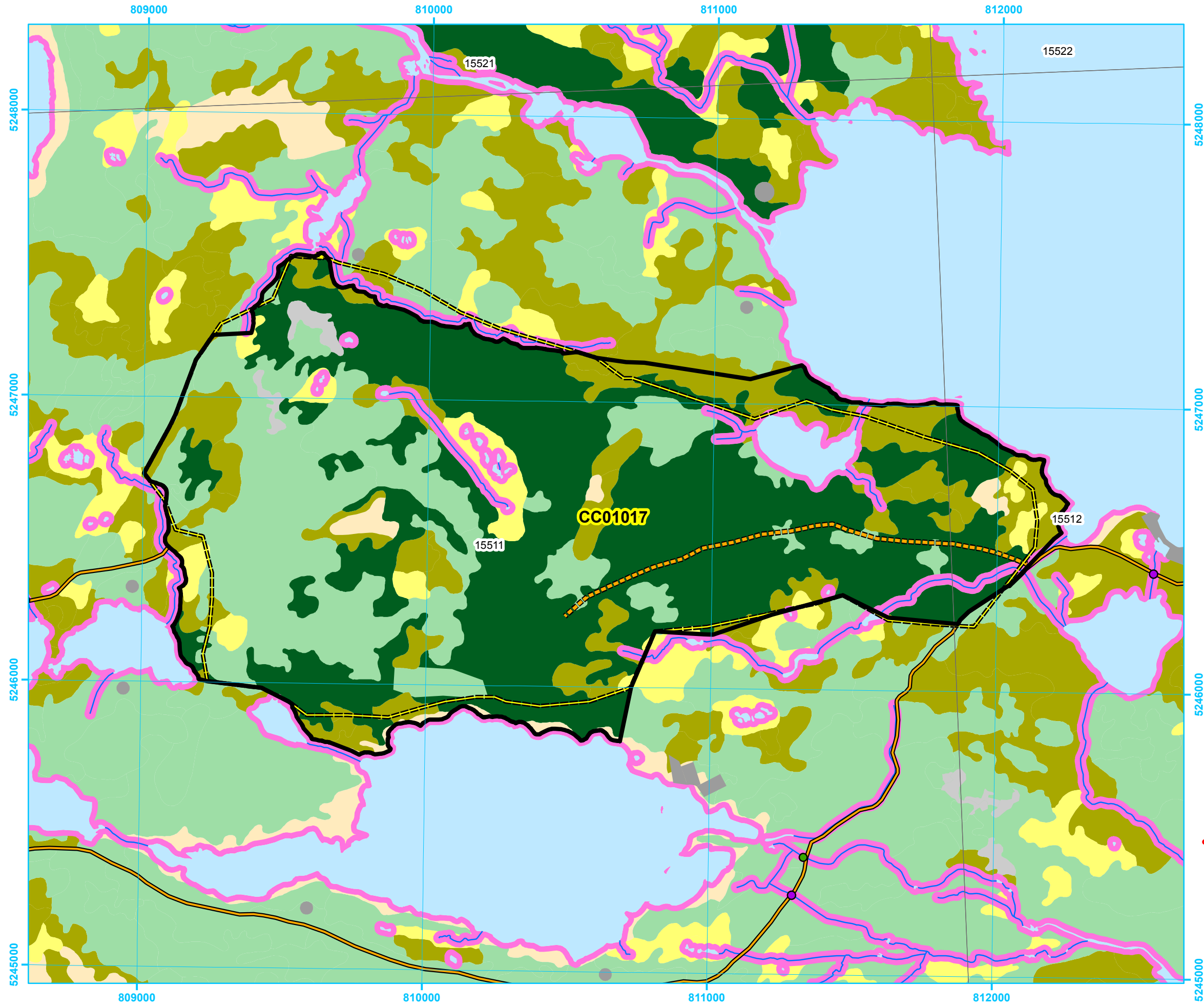
**Restrictions**

-  Protected Water Supply
-  Caribou Core Areas
-  Regulatory
-  No Cut Buffer



0 0.1250.25 0.5  
Kilometers

1:13,590





**Five Year Operating Plan: 2017 - 2021  
Commercial Harvest  
Plan Map**

Planning Zone : 1  
FMD: 01

Operating Area No.: CC01018  
Name: Old Witless Bay Line

For block information and statistics,  
refer to Cover Page.





**Plan Features**

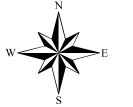
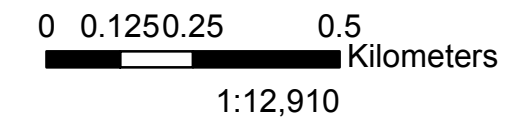
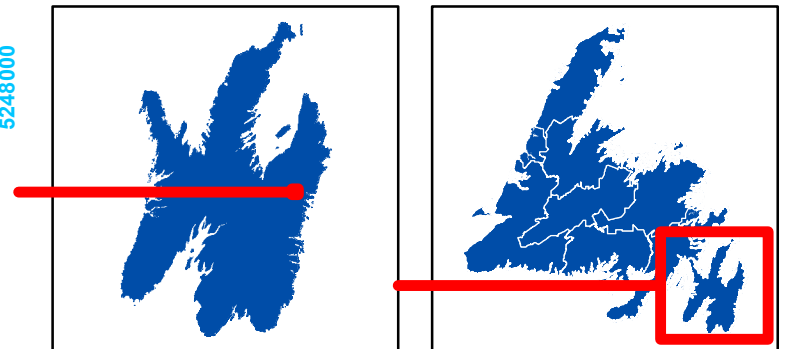
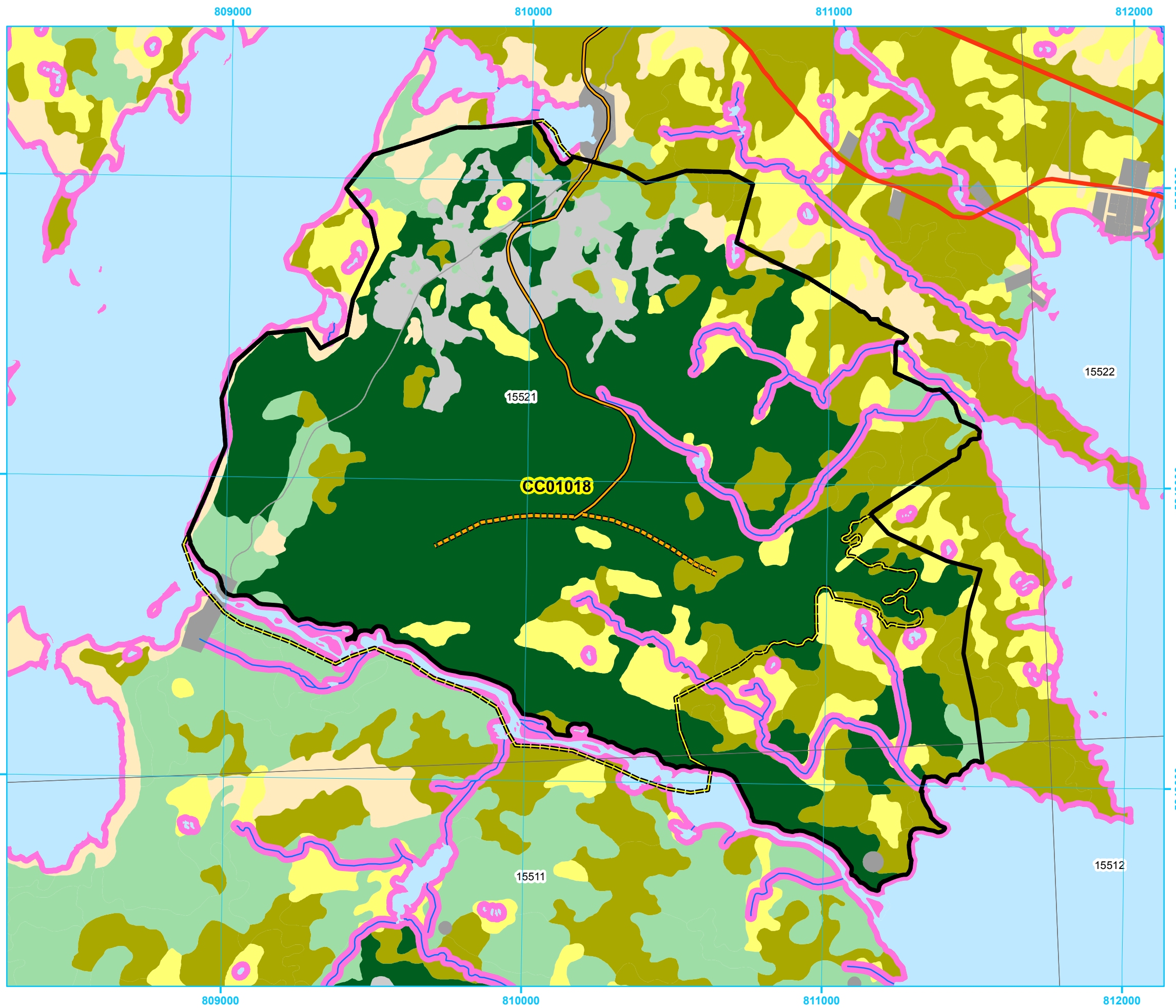
-  Proposed Silviculture
-  Proposed Road
-  FYOP Harvestable
-  Recent Cut

**Basemap Features**

-  Bridge
-  Culvert
-  Open Arch
-  Public Road
-  Resource Road
-  Stream
-  Water Body
-  Productive Forest
-  Bog
-  Scrub
-  Other Non-forest

**Restrictions**

-  Protected Water Supply
-  Caribou Core Areas
-  Regulatory
-  No Cut Buffer





**Five Year Operating Plan: 2017 - 2021  
Commercial Harvest  
Plan Map**

**Planning Zone : 1  
FMD: 01**

**Operating Area No.: CC01019  
Name: Country Pond**

**For block information and statistics,  
refer to Cover Page.**





**Plan Features**

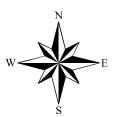
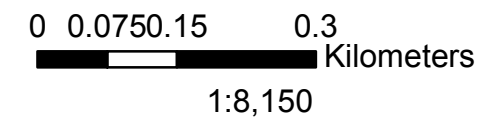
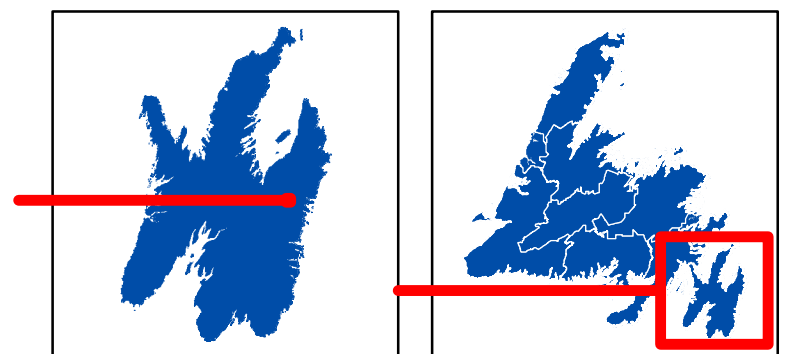
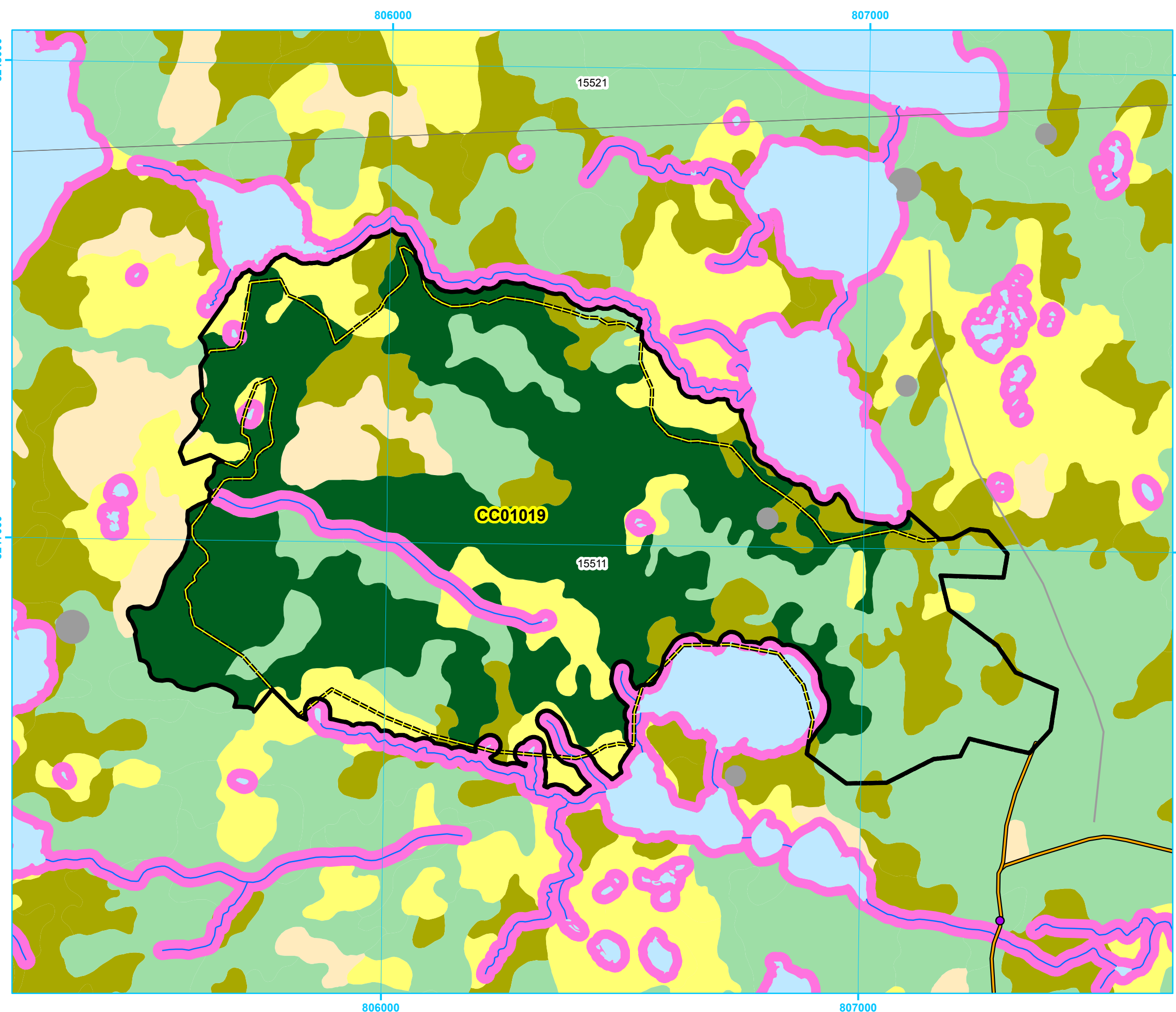
-  Proposed Silviculture
-  Proposed Road
-  FYOP Harvestable
-  Recent Cut

**Basemap Features**

-  Bridge
-  Culvert
-  Open Arch
-  Public Road
-  Resource Road
-  Stream
-  Water Body
-  Productive Forest
-  Bog
-  Scrub
-  Other Non-forest

**Restrictions**

-  Protected Water Supply
-  Caribou Core Areas
-  Regulatory
-  No Cut Buffer





## Five Year Operating Plan: 2017 - 2021 Commercial Harvest Plan Map

Planning Zone : 1  
FMD: 01

Operating Area No.: CC01020  
Name: Wych Hazel Pond

For block information and statistics,  
refer to Cover Page.





### Plan Features

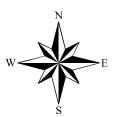
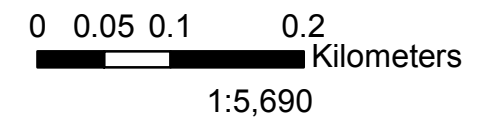
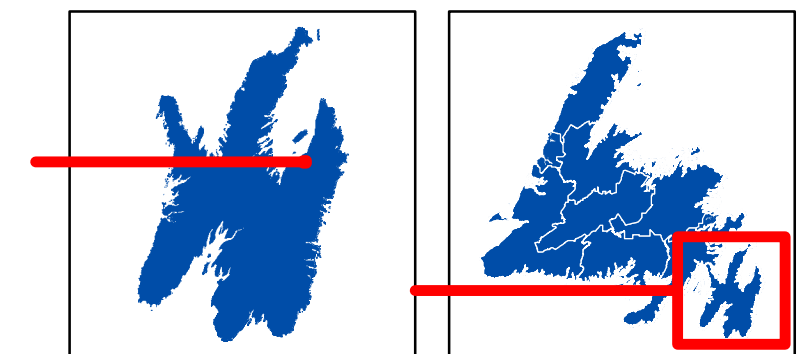
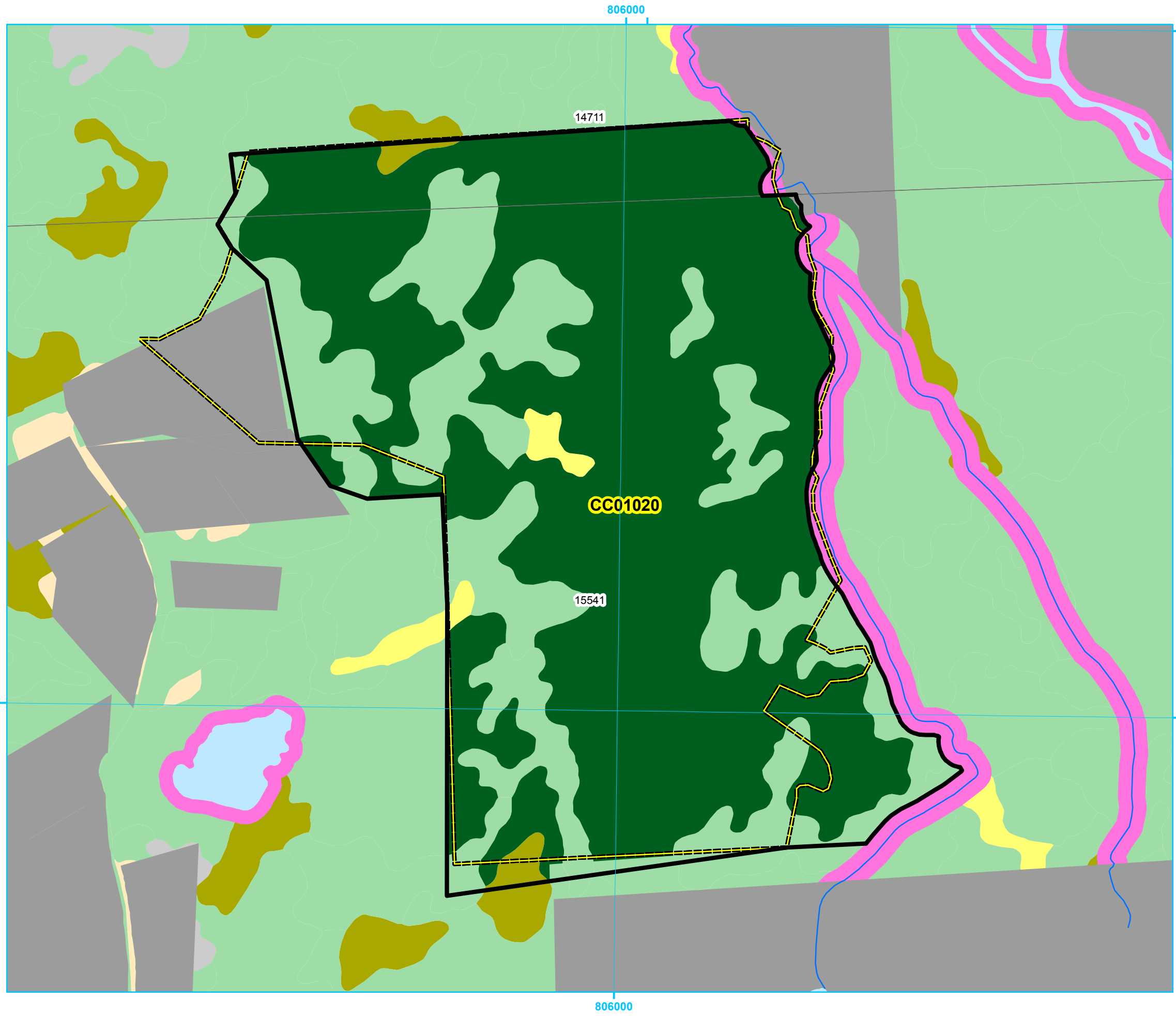
-  Proposed Silviculture
-  Proposed Road
-  FYOP Harvestable
-  Recent Cut

### Basemap Features

-  Bridge
-  Culvert
-  Open Arch
-  Public Road
-  Resource Road
-  Stream
-  Water Body
-  Productive Forest
-  Bog
-  Scrub
-  Other Non-forest

### Restrictions

-  Protected Water Supply
-  Caribou Core Areas
-  Regulatory
-  No Cut Buffer





**Five Year Operating Plan: 2017 - 2021  
Commercial Harvest  
Plan Map**

Planning Zone : 1  
FMD: 01

Operating Area No.: CC01021  
Name: Paddy's Pond

For block information and statistics,  
refer to Cover Page.





**Plan Features**

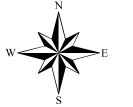
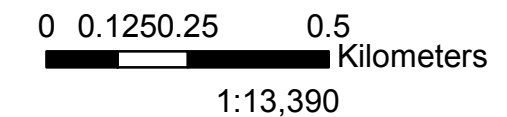
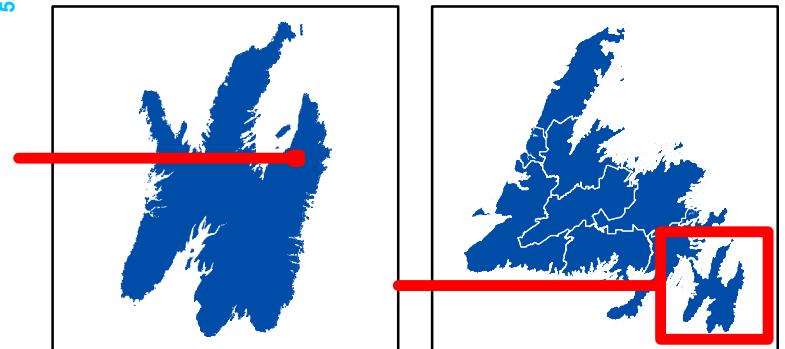
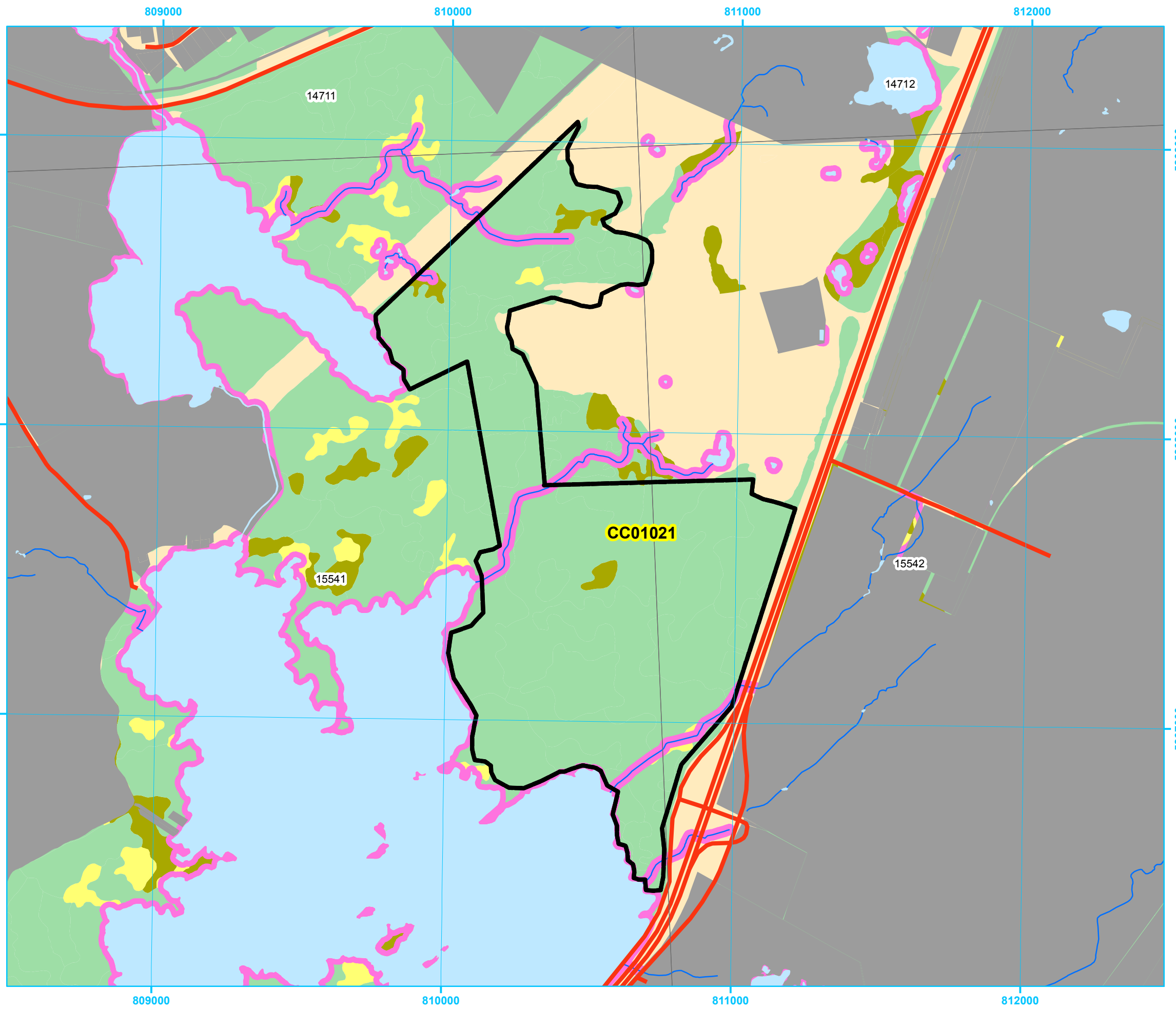
-  Proposed Silviculture
-  Proposed Road
-  FYOP Harvestable
-  Recent Cut

**Basemap Features**

-  Bridge
-  Culvert
-  Open Arch
-  Public Road
-  Resource Road
-  Stream
-  Water Body
-  Productive Forest
-  Bog
-  Scrub
-  Other Non-forest

**Restrictions**

-  Protected Water Supply
-  Caribou Core Areas
-  Regulatory
-  No Cut Buffer





**Five Year Operating Plan: 2017 - 2021  
Commercial Harvest  
Plan Map**

**Planning Zone : 1  
FMD: 01**

**Operating Area No.: CC01022  
Name: Northern Pond**

**For block information and statistics,  
refer to Cover Page.**





**Plan Features**

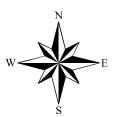
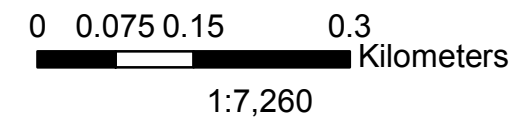
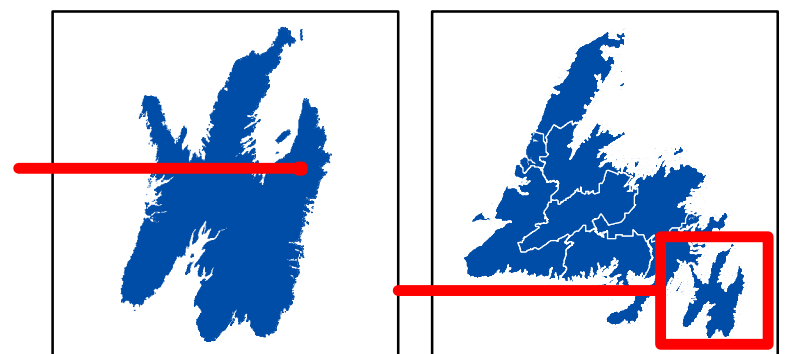
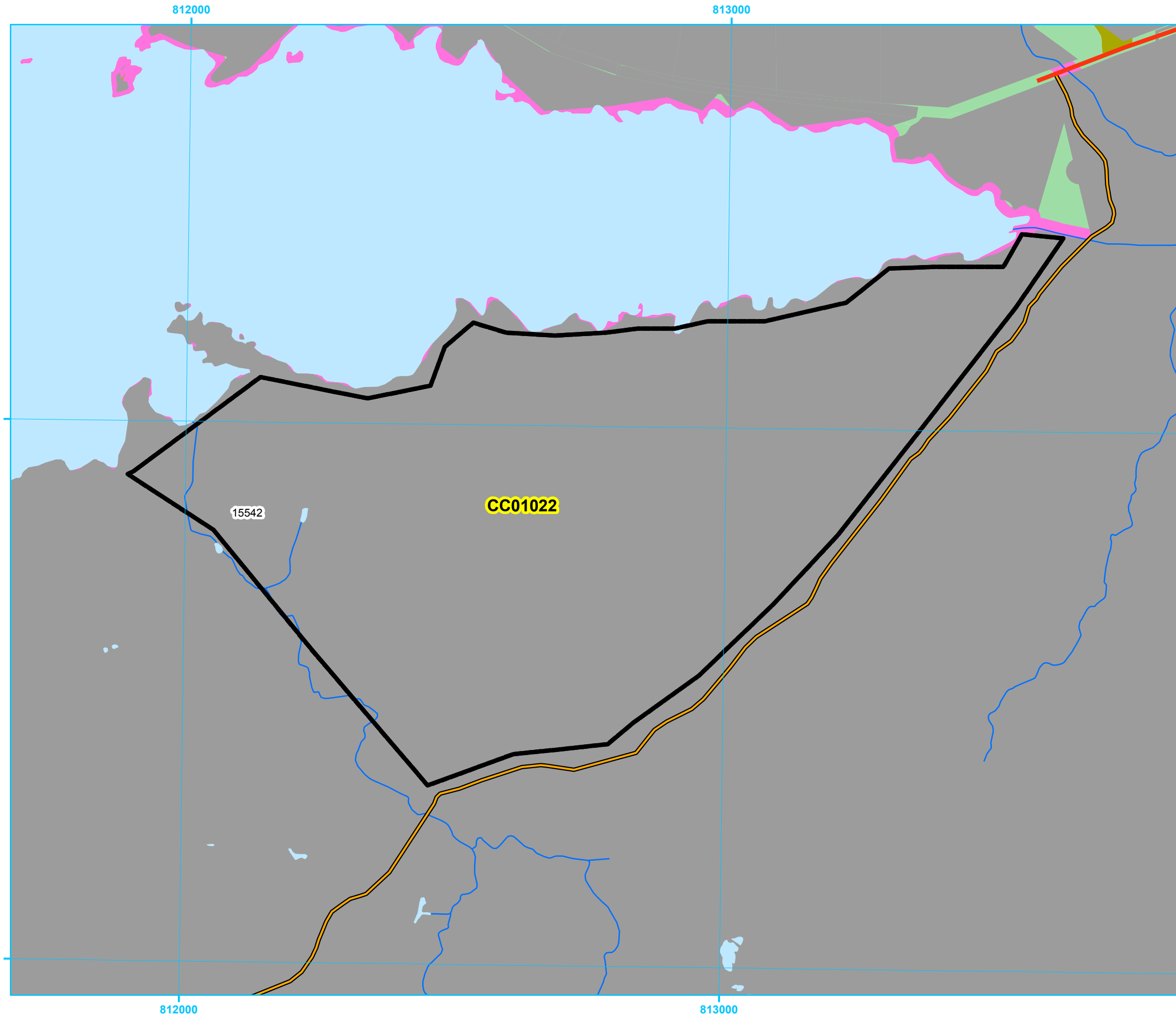
-  Proposed Silviculture
-  Proposed Road
-  FYOP Harvestable
-  Recent Cut

**Basemap Features**

-  Bridge
-  Culvert
-  Open Arch
-  Public Road
-  Resource Road
-  Stream
-  Water Body
-  Productive Forest
-  Bog
-  Scrub
-  Other Non-forest

**Restrictions**

-  Protected Water Supply
-  Caribou Core Areas
-  Regulatory
-  No Cut Buffer





**Five Year Operating Plan: 2017 - 2021  
Commercial Harvest  
Plan Map**

**Planning Zone : 1  
FMD: 01**

**Operating Area No.: CC01023  
Name: Petty Harbour Long Pond**

**For block information and statistics,  
refer to Cover Page.**





**Plan Features**

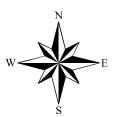
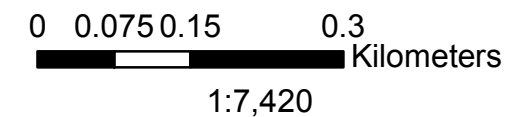
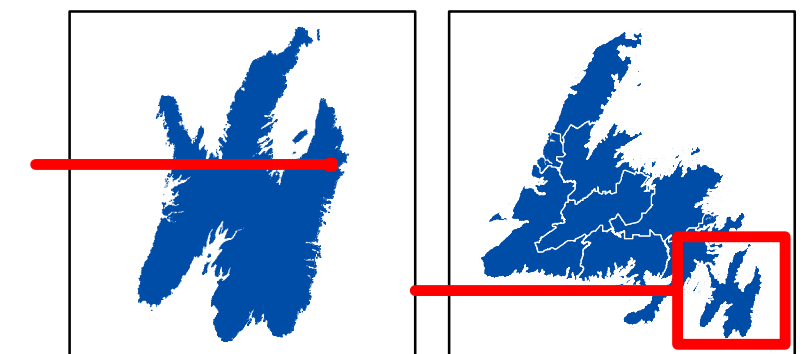
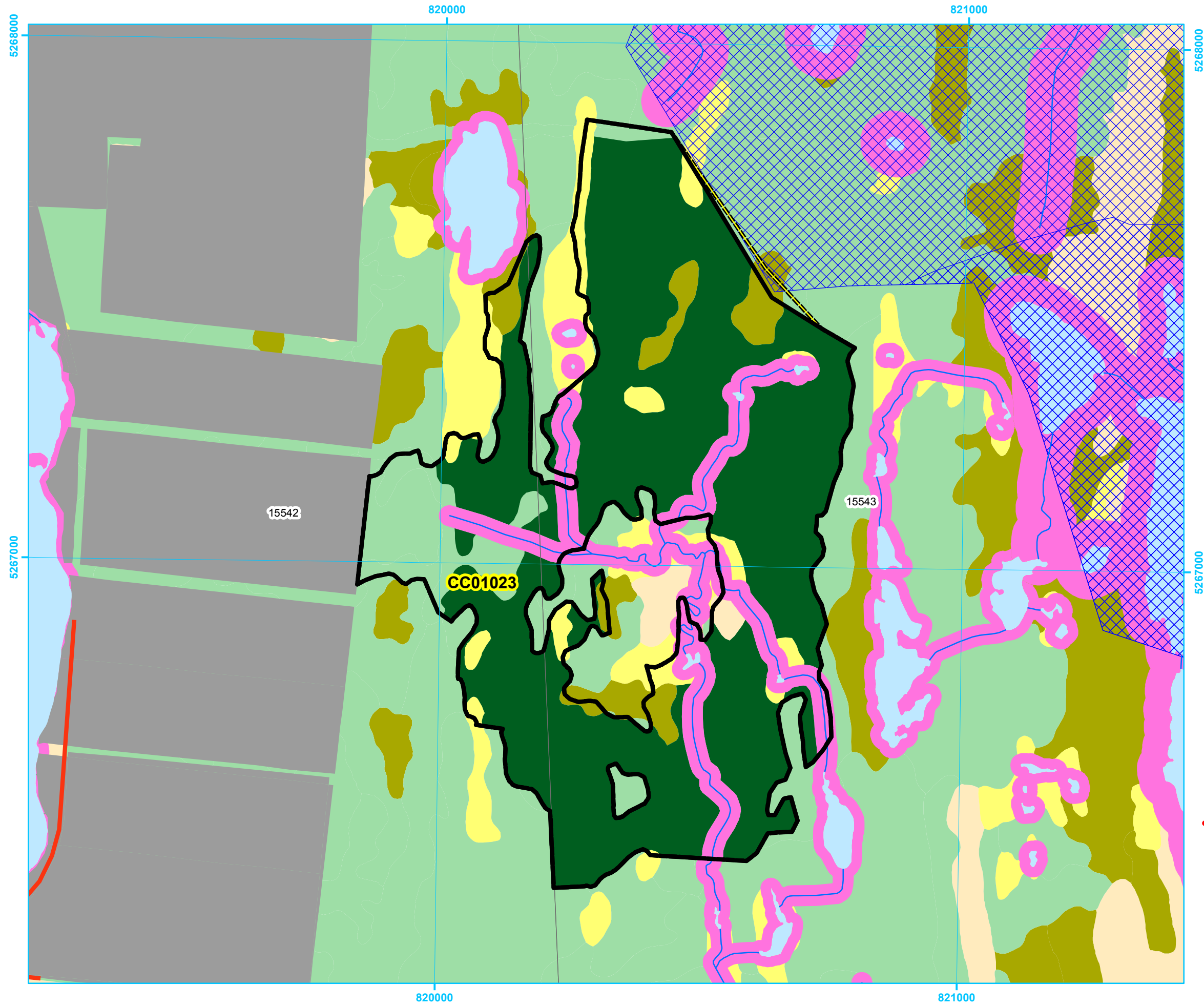
- |   |  |
|---|--|
|  Proposed Silviculture |  FYOP Harvestable |
|  Proposed Road         |  Recent Cut       |

**Basemap Features**

-  Bridge
-  Culvert
-  Open Arch
-  Public Road
-  Resource Road
-  Stream
-  Water Body
-  Productive Forest
-  Bog
-  Scrub
-  Other Non-forest

**Restrictions**

-  Protected Water Supply
-  Caribou Core Areas
-  Regulatory
-  No Cut Buffer





**Five Year Operating Plan: 2017 - 2021  
Commercial Harvest  
Plan Map**

Planning Zone : 1  
FMD: 01

Operating Area No.: CC01024  
Name: Duff's Straight

For block information and statistics,  
refer to Cover Page.





**Plan Features**

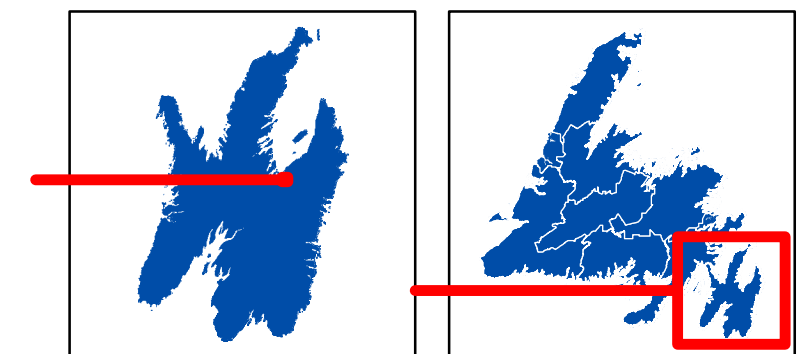
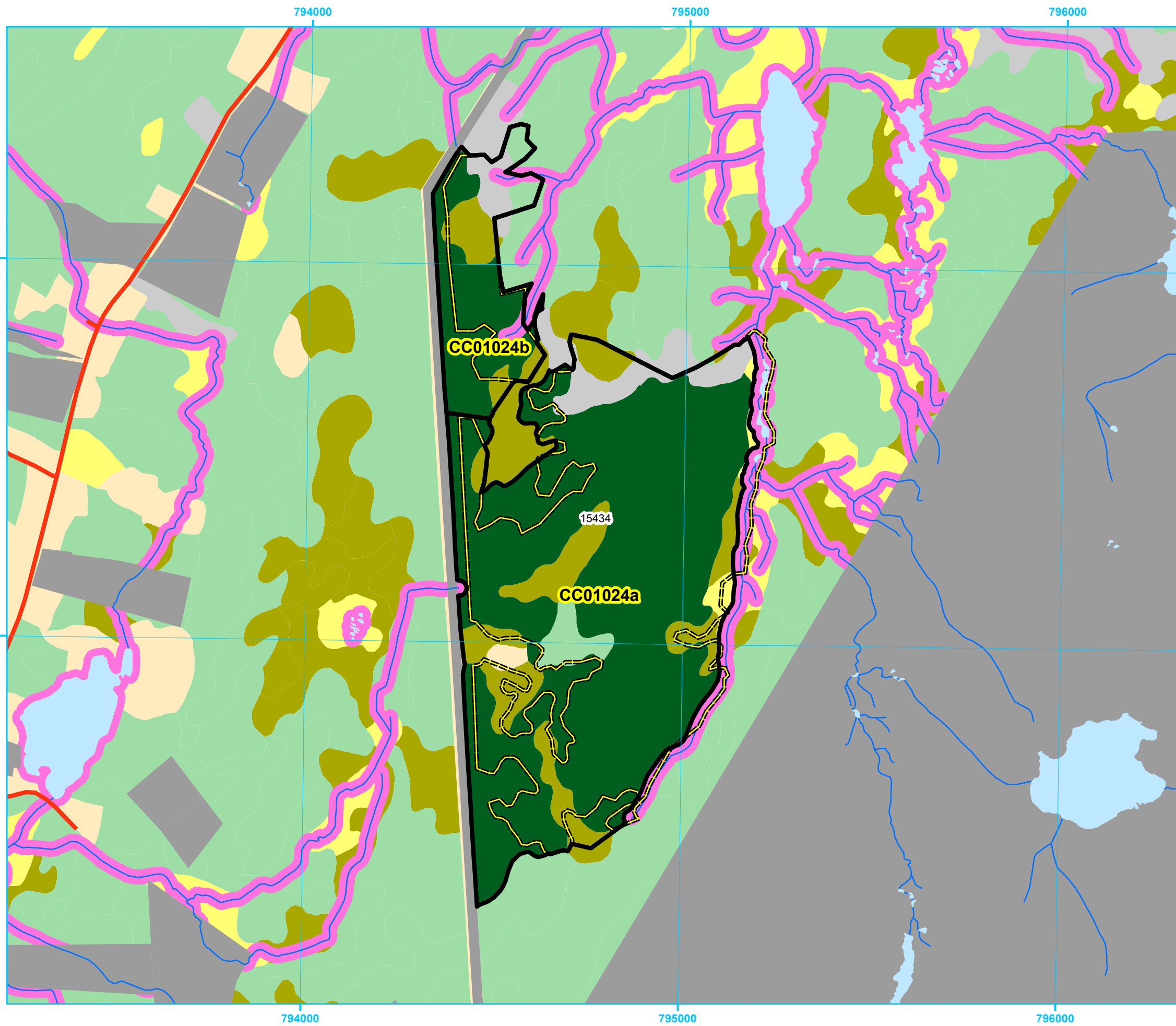
-  Proposed Silviculture
-  Proposed Road
-  FYOP Harvestable
-  Recent Cut

**Basemap Features**

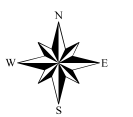
-  Bridge
-  Culvert
-  Open Arch
-  Public Road
-  Resource Road
-  Stream
-  Water Body
-  Productive Forest
-  Bog
-  Scrub
-  Other Non-forest

**Restrictions**

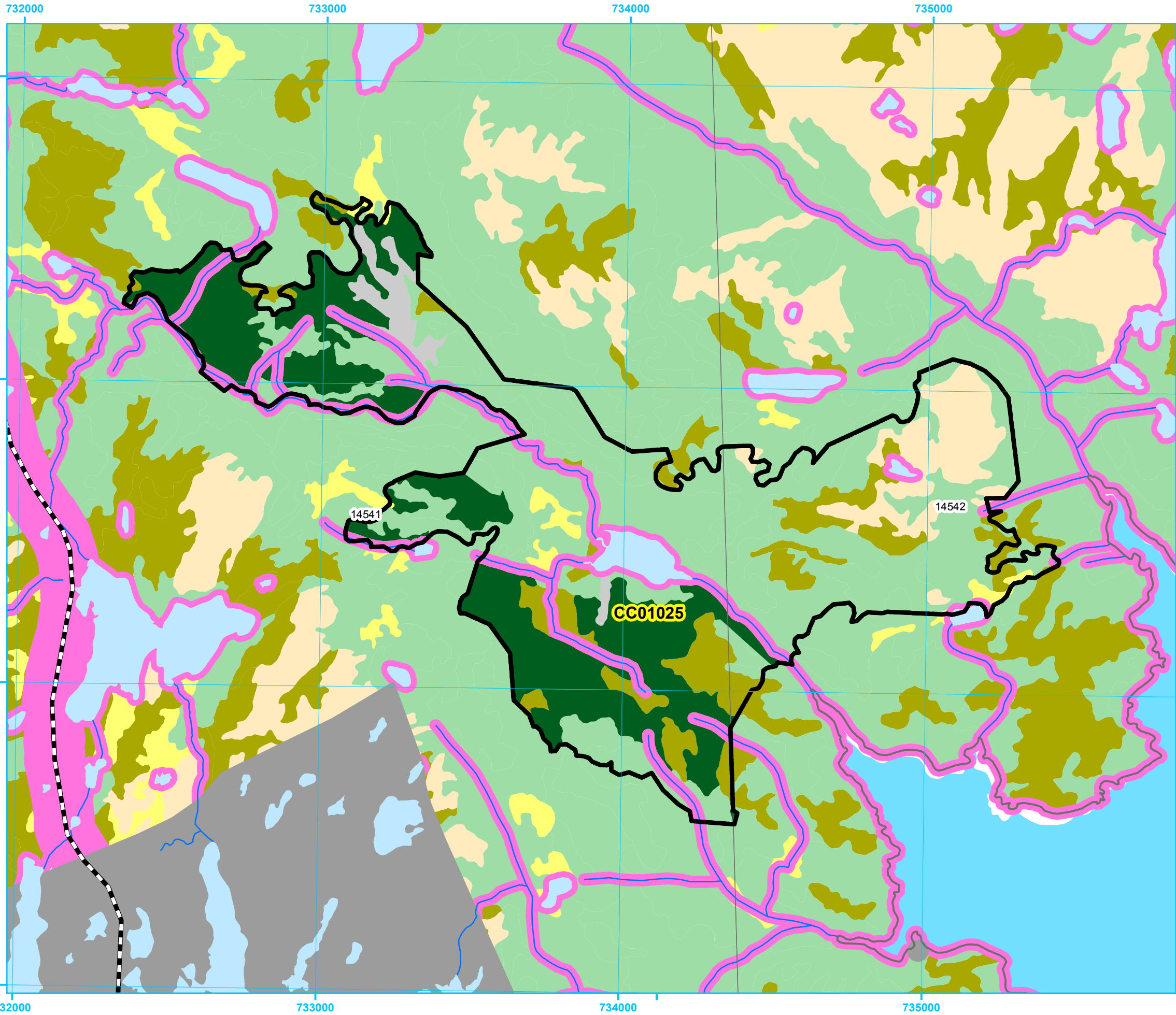
-  Protected Water Supply
-  Caribou Core Areas
-  Regulatory
-  No Cut Buffer



1:10,450







**Five Year Operating Plan: 2017 - 2021  
Commercial Harvest  
Plan Map**

**Planning Zone : 1  
FMD: 01**

**Operating Area No.: CC01025  
Name: Ranem Cove**

**For block information and statistics,  
refer to Cover Page.**

**Plan Features**

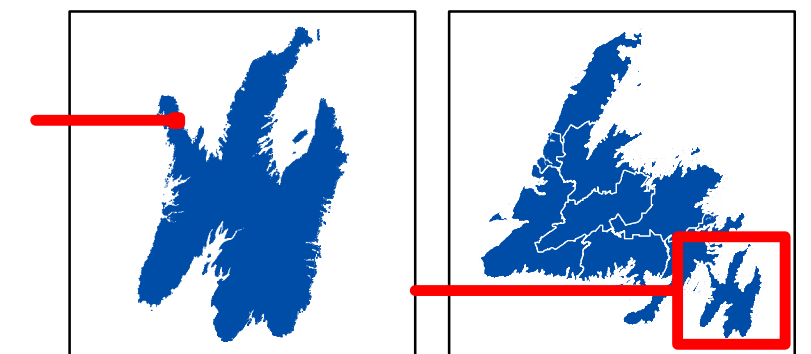
- Proposed Silviculture
- Proposed Road
- FYOP Harvestable
- Recent Cut

**Basemap Features**

- Bridge
- Culvert
- Open Arch
- T'Railway
- Public Road
- Resource Road
- Stream
- Water Body
- Productive Forest
- Bog
- Scrub
- Other Non-forest

**Restrictions**

- Protected Water Supply
- Caribou Core Areas
- Regulatory
- No Cut Buffer



0 0.1250.25 0.5  
Kilometers

1:12,930





**Five Year Operating Plan: 2017 - 2021  
Commercial Harvest  
Plan Map**

**Planning Zone : 1  
FMD: 01**

**Operating Area No.: CC01026  
Name: Little Ridge**

**For block information and statistics,  
refer to Cover Page.**





**Plan Features**

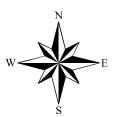
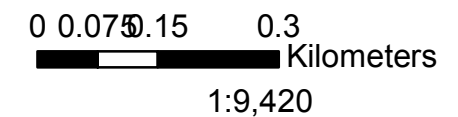
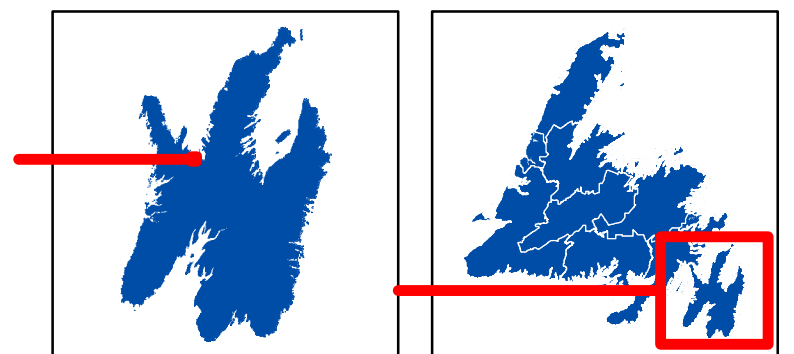
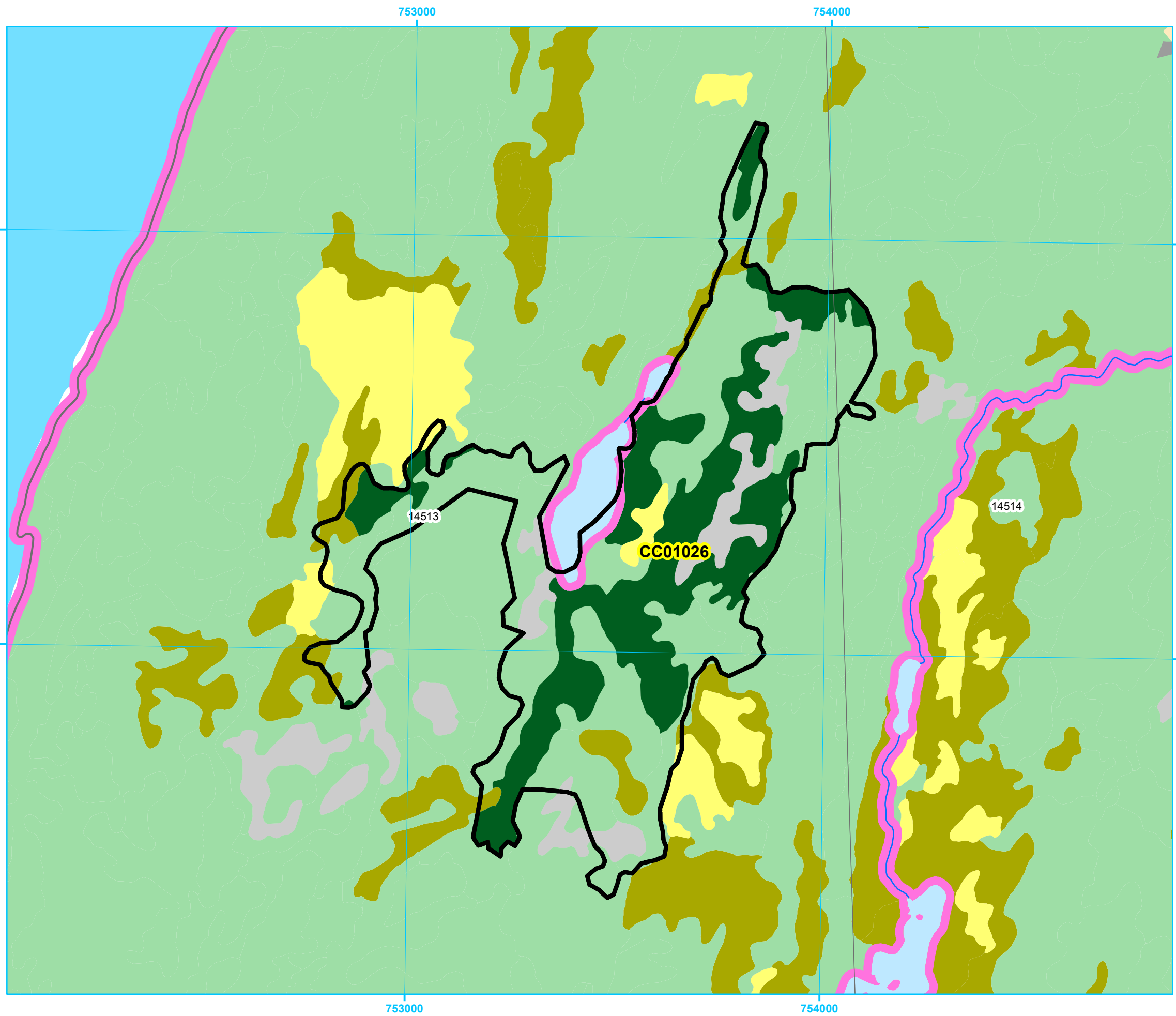
-  Proposed Silviculture
-  Proposed Road
-  FYOP Harvestable
-  Recent Cut

**Basemap Features**

-  Bridge
-  Culvert
-  Open Arch
-  Public Road
-  Resource Road
-  Stream
-  Water Body
-  Productive Forest
-  Bog
-  Scrub
-  Other Non-forest

**Restrictions**

-  Protected Water Supply
-  Caribou Core Areas
-  Regulatory
-  No Cut Buffer





**Five Year Operating Plan: 2017 - 2021  
Commercial Harvest  
Plan Map**

Planning Zone : 1  
FMD: 01

Operating Area No.: CC01027  
Name: Healey's Pond

For block information and statistics,  
refer to Cover Page.





**Plan Features**

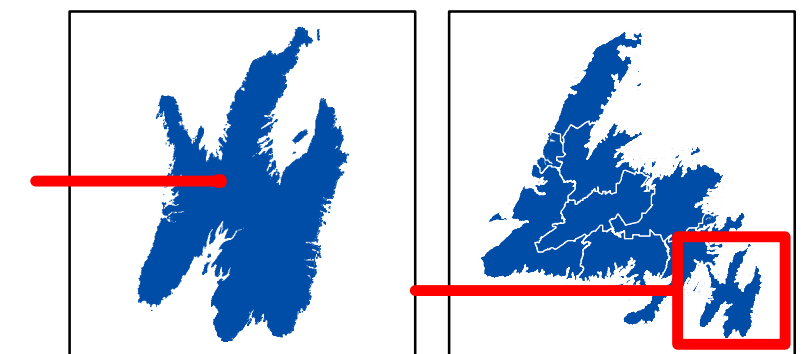
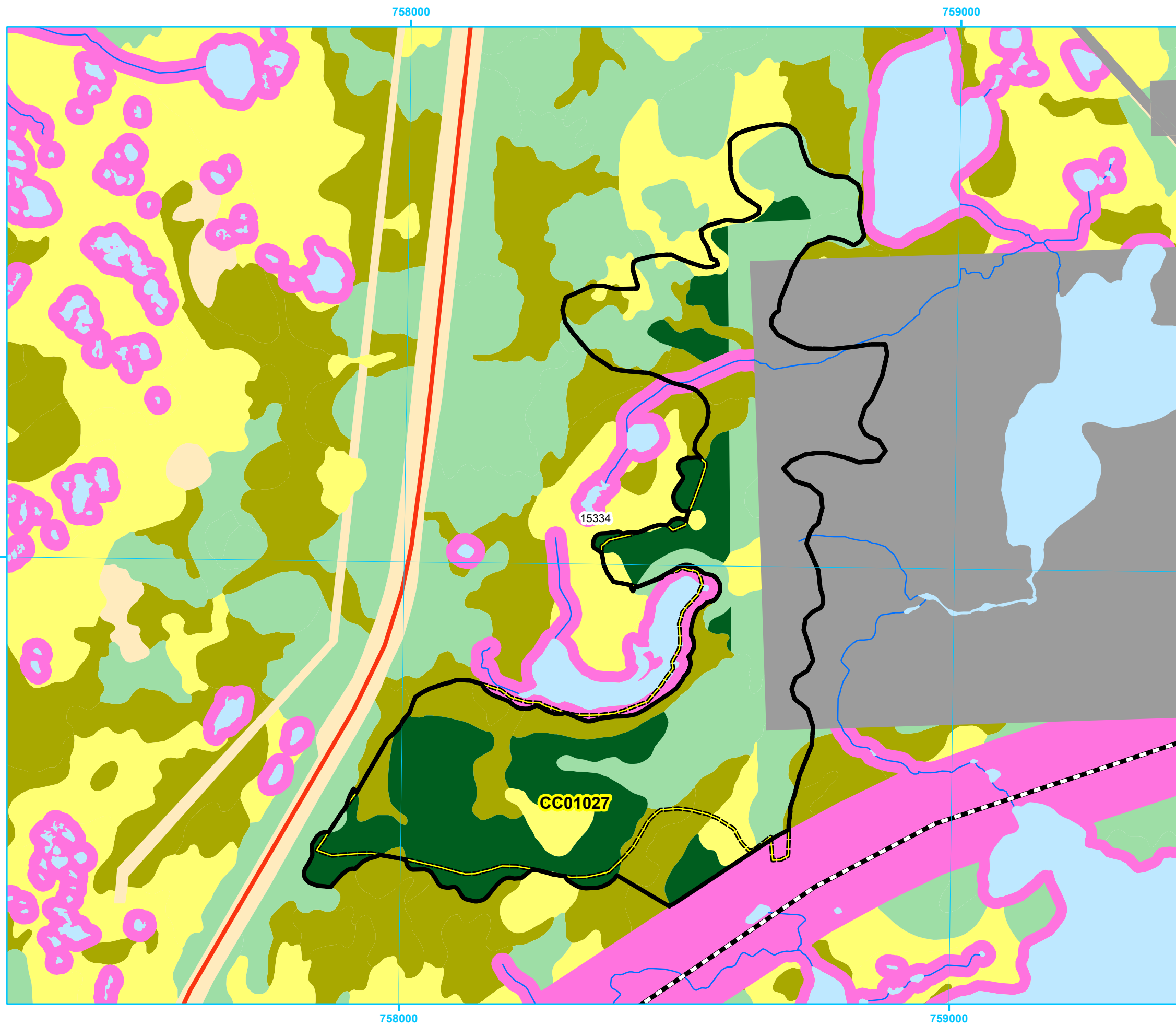
-  Proposed Silviculture
-  Proposed Road
-  FYOP Harvestable
-  Recent Cut

**Basemap Features**

-  Bridge
-  Culvert
-  Open Arch
-  Public Road
-  Resource Road
-  Stream
-  Water Body
-  Productive Forest
-  Bog
-  Scrub
-  Other Non-forest

**Restrictions**

-  Protected Water Supply
-  Caribou Core Areas
-  Regulatory
-  No Cut Buffer



0 0.075 0.15 0.3 Kilometers

1:7,170





**Five Year Operating Plan: 2017 - 2021  
Commercial Harvest  
Plan Map**

**Planning Zone : 1  
FMD: 01**

**Operating Area No.: CC01028  
Name: Barrets Pond**

**For block information and statistics,  
refer to Cover Page.**





**Plan Features**

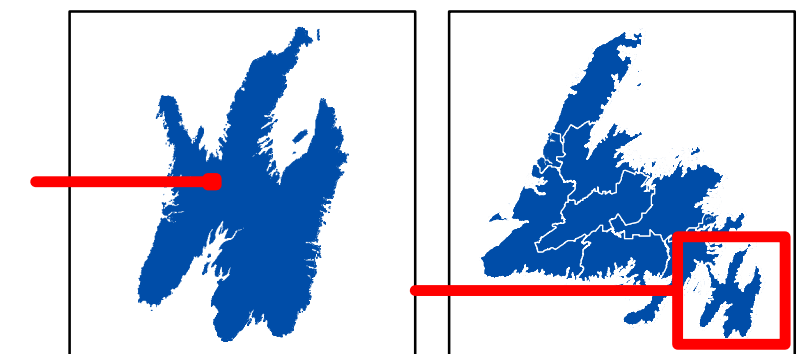
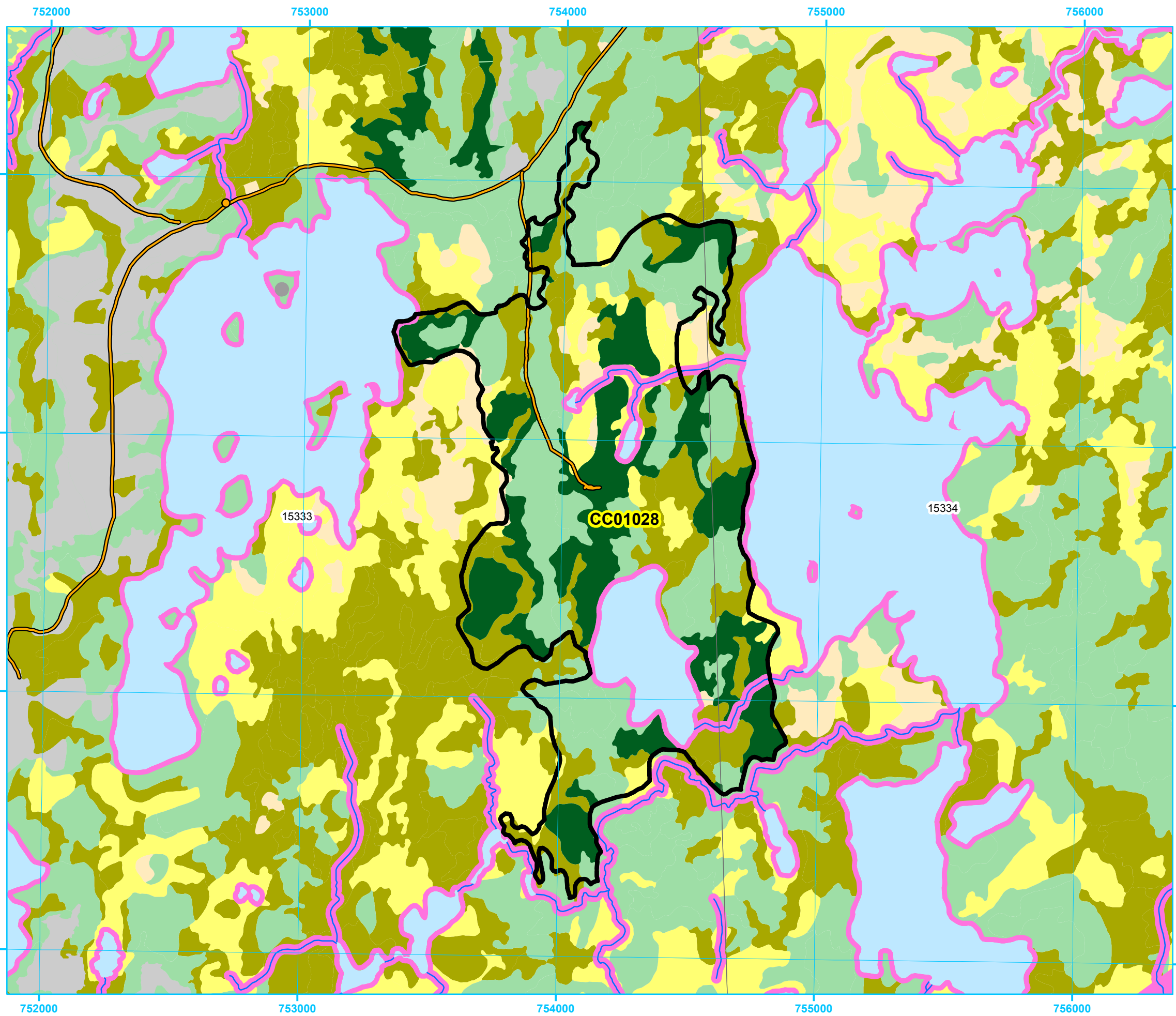
- |   |  |
|---|--|
|  Proposed Silviculture |  FYOP Harvestable |
|  Proposed Road         |  Recent Cut       |

**Basemap Features**

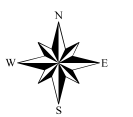
-  Bridge
-  Culvert
-  Open Arch
-  Public Road
-  Resource Road
-  Stream
-  Water Body
-  Productive Forest
-  Bog
-  Scrub
-  Other Non-forest

**Restrictions**

-  Protected Water Supply
-  Caribou Core Areas
-  Regulatory
-  No Cut Buffer



1:15,130





**Five Year Operating Plan: 2017 - 2021  
Commercial Harvest  
Plan Map**

Planning Zone : 1  
FMD: 01

Operating Area No.: CC01029  
Name: Spread Eagle Peak

For block information and statistics,  
refer to Cover Page.





**Plan Features**

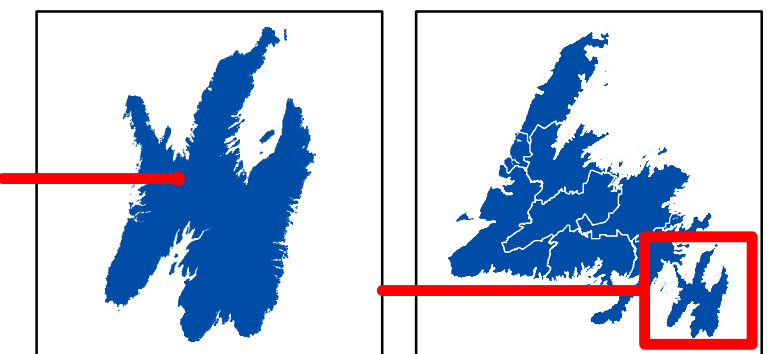
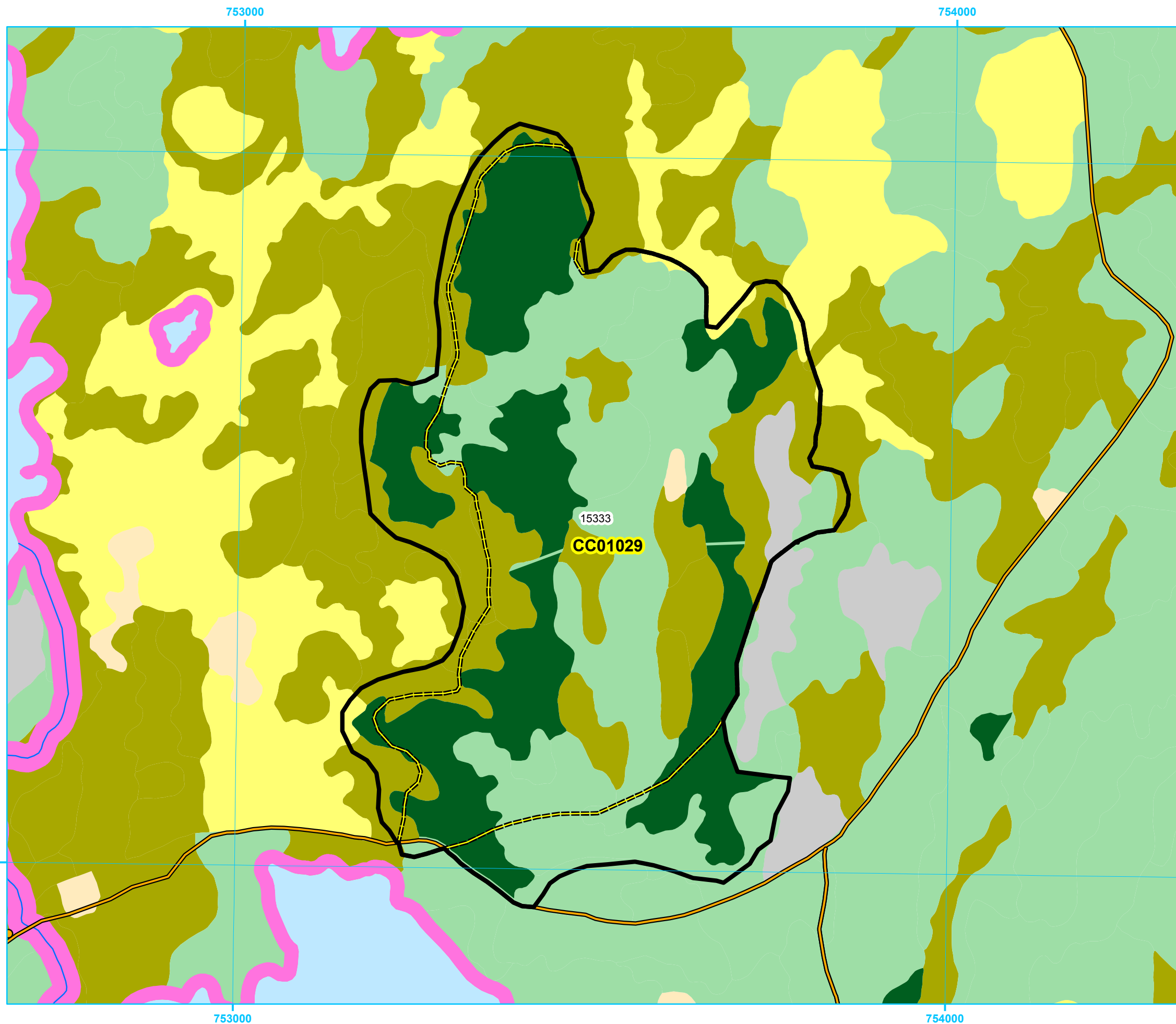
-  Proposed Silviculture
-  Proposed Road
-  FYOP Harvestable
-  Recent Cut

**Basemap Features**

-  Bridge
-  Culvert
-  Open Arch
-  Public Road
-  Resource Road
-  Stream
-  Water Body
-  Productive Forest
-  Bog
-  Scrub
-  Other Non-forest

**Restrictions**

-  Protected Water Supply
-  Caribou Core Areas
-  Regulatory
-  No Cut Buffer



1:5,540



**Five Year Operating Plan: 2017 - 2021  
Commercial Harvest  
Plan Map**

Planning Zone : 1  
FMD: 01

Operating Area No.: CC01030  
Name: Spread Eagle

For block information and statistics,  
refer to Cover Page.





**Plan Features**

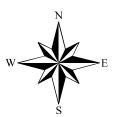
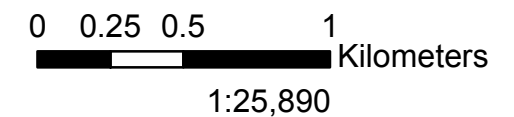
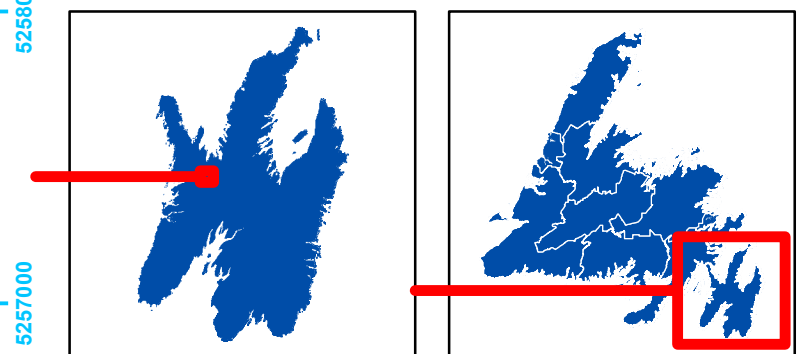
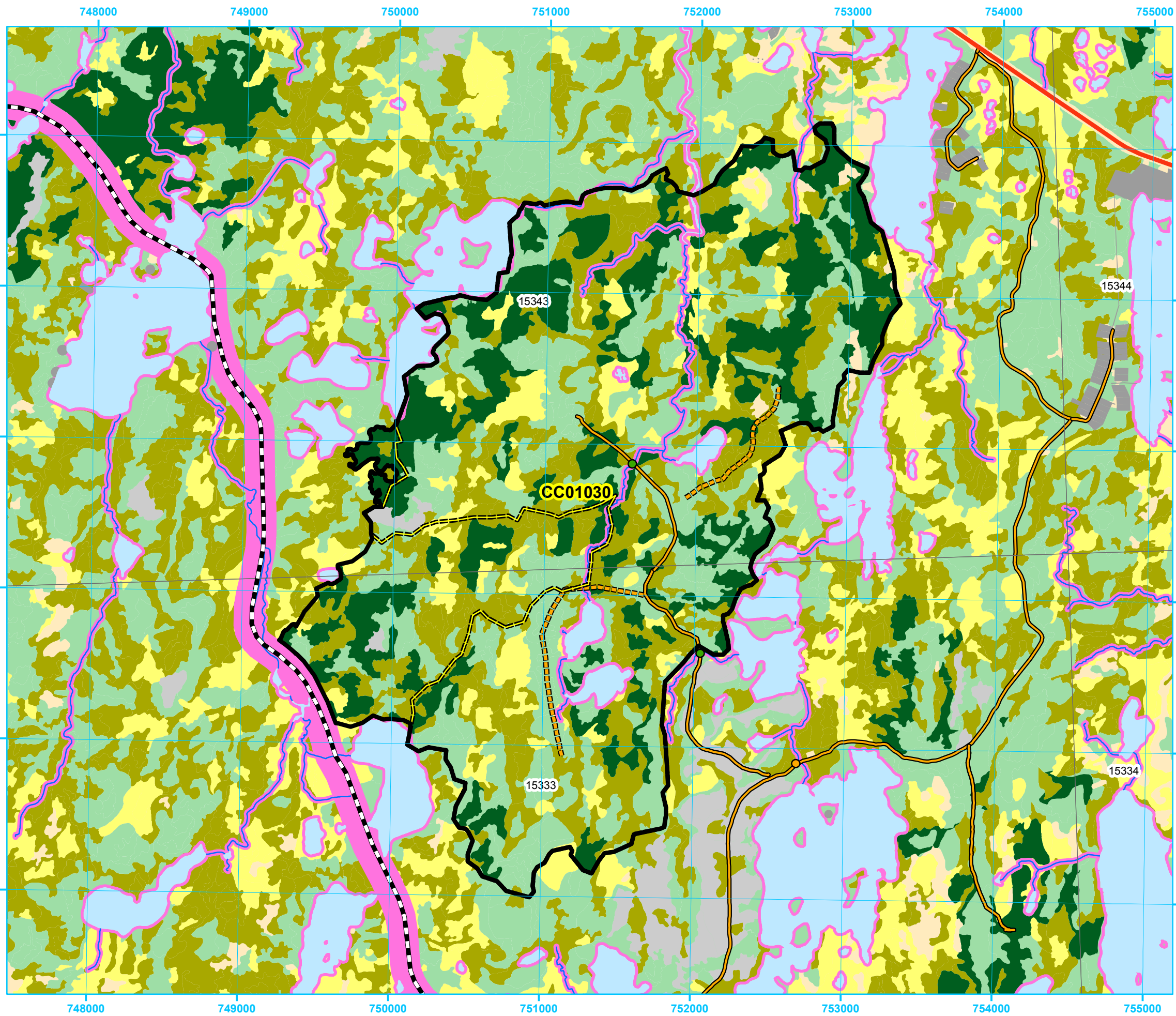
- |   |  |
|---|--|
|  Proposed Silviculture |  FYOP Harvestable |
|  Proposed Road         |  Recent Cut       |

**Basemap Features**

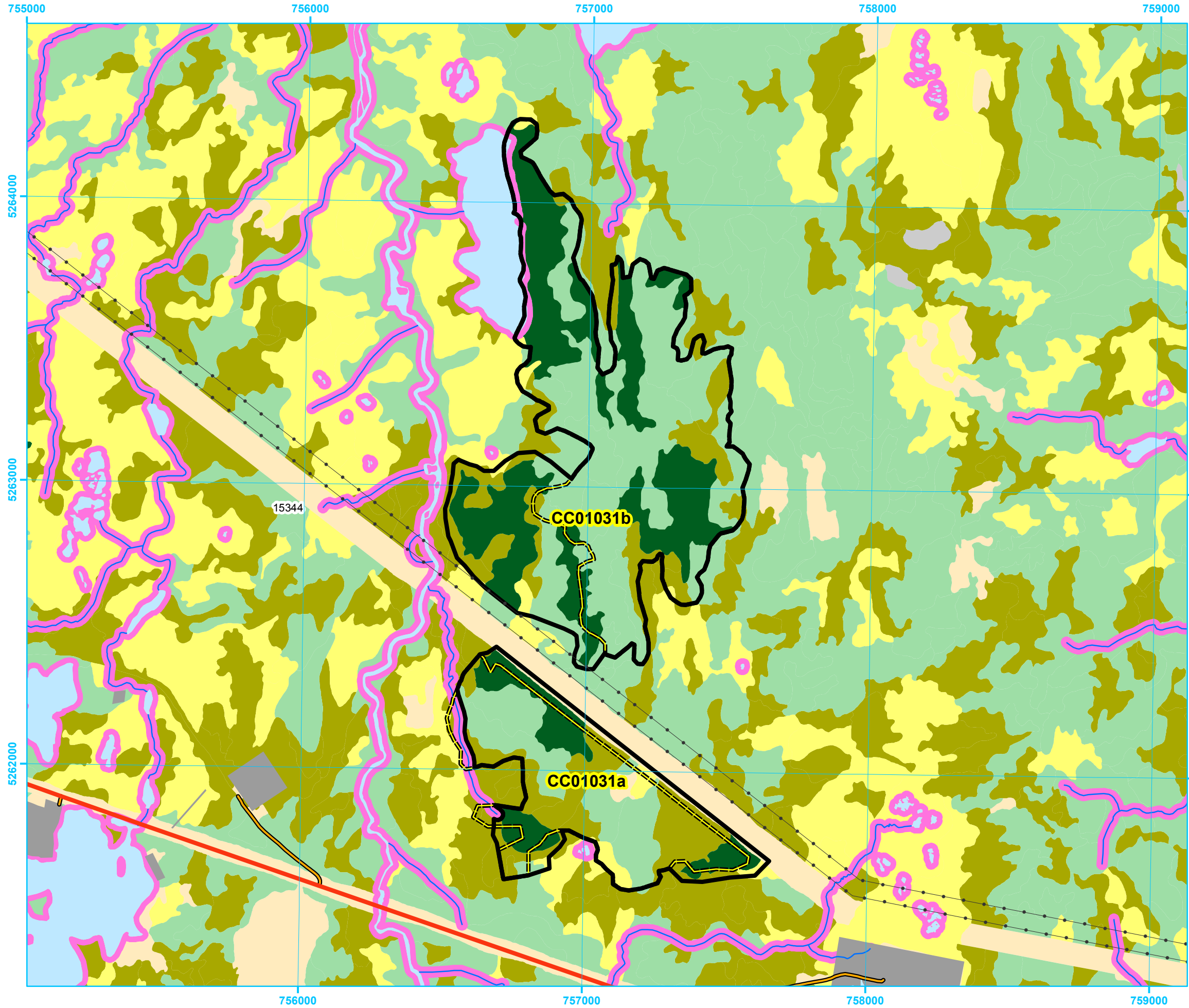
-  Bridge
-  Culvert
-  Open Arch
-  T'Railway
-  Public Road
-  Resource Road
-  Stream
-  Water Body
-  Productive Forest
-  Bog
-  Scrub
-  Other Non-forest

**Restrictions**

-  Protected Water Supply
-  Caribou Core Areas
-  Regulatory
-  No Cut Buffer







**Five Year Operating Plan: 2017 - 2021  
Commercial Harvest  
Plan Map**

**Planning Zone : 1  
FMD: 01**

**Operating Area No.: CC01031  
Name: Blaketown**

**For block information and statistics,  
refer to Cover Page.**

**Plan Features**

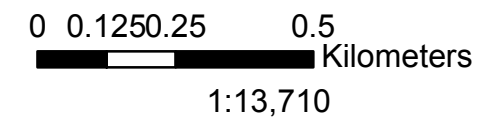
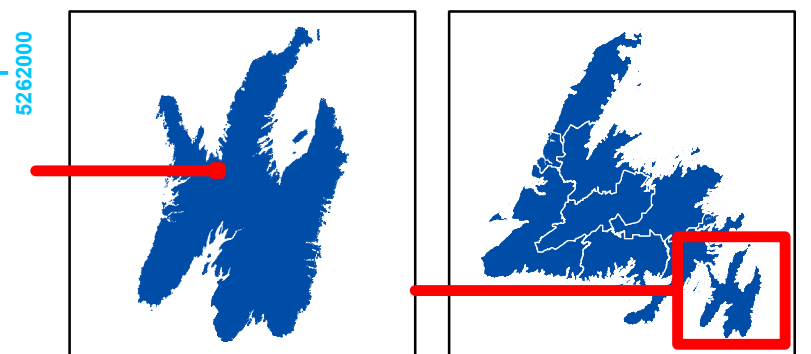
- Proposed Silviculture
- Proposed Road
- FYOP Harvestable
- Recent Cut

**Basemap Features**

- Bridge
- Culvert
- Open Arch
- Public Road
- Resource Road
- Stream
- Water Body
- Productive Forest
- Bog
- Scrub
- Other Non-forest

**Restrictions**

- Protected Water Supply
- Caribou Core Areas
- Regulatory
- No Cut Buffer



**Five Year Operating Plan: 2017 - 2021  
Commercial Harvest  
Plan Map**

Planning Zone : 1  
FMD: 01

Operating Area No.: CC01032  
Name: Spread Eagle Brook

For block information and statistics,  
refer to Cover Page.





**Plan Features**


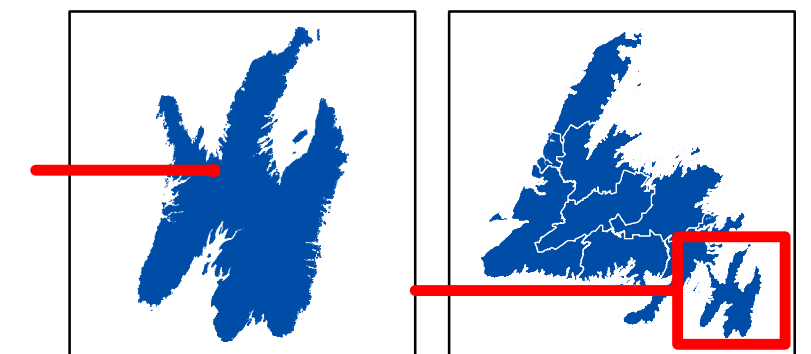
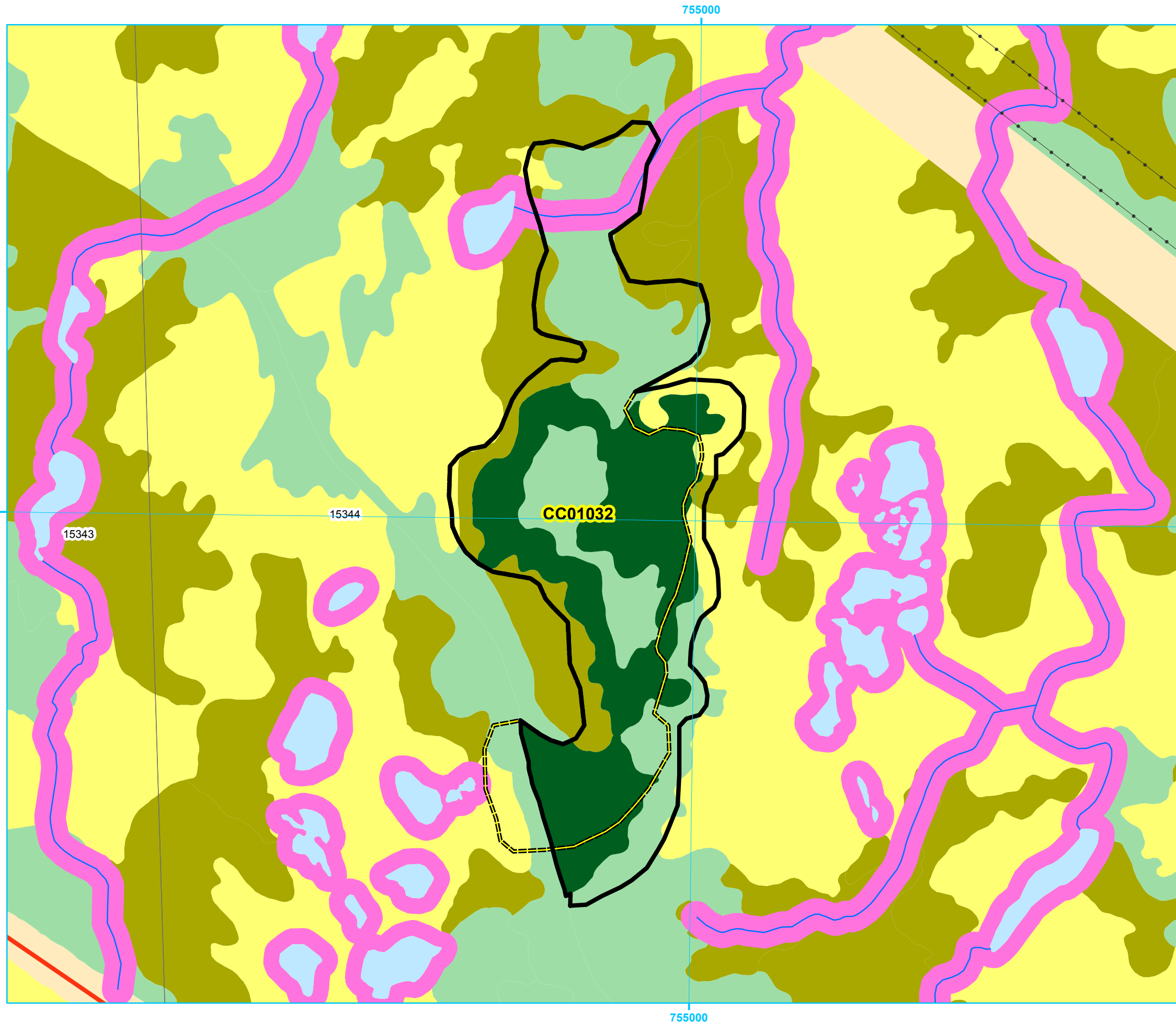
-  Proposed Silviculture
-  Proposed Road
-  FYOP Harvestable
-  Recent Cut

**Basemap Features**

-  Bridge
-  Culvert
-  Open Arch
-  Public Road
-  Resource Road
-  Stream
-  Water Body
-  Productive Forest
-  Bog
-  Scrub
-  Other Non-forest

**Restrictions**

-  Protected Water Supply
-  Caribou Core Areas
-  Regulatory
-  No Cut Buffer





**Five Year Operating Plan: 2017 - 2021  
Commercial Harvest  
Plan Map**

Planning Zone : 1  
FMD: 01

Operating Area No.: CC01033  
Name: Beaver Pond

For block information and statistics,  
refer to Cover Page.





**Plan Features**

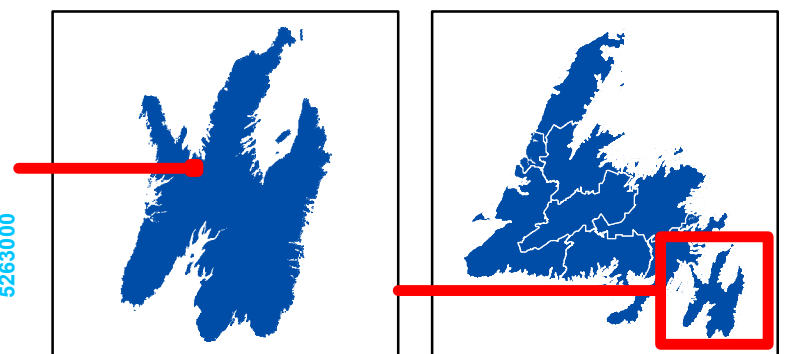
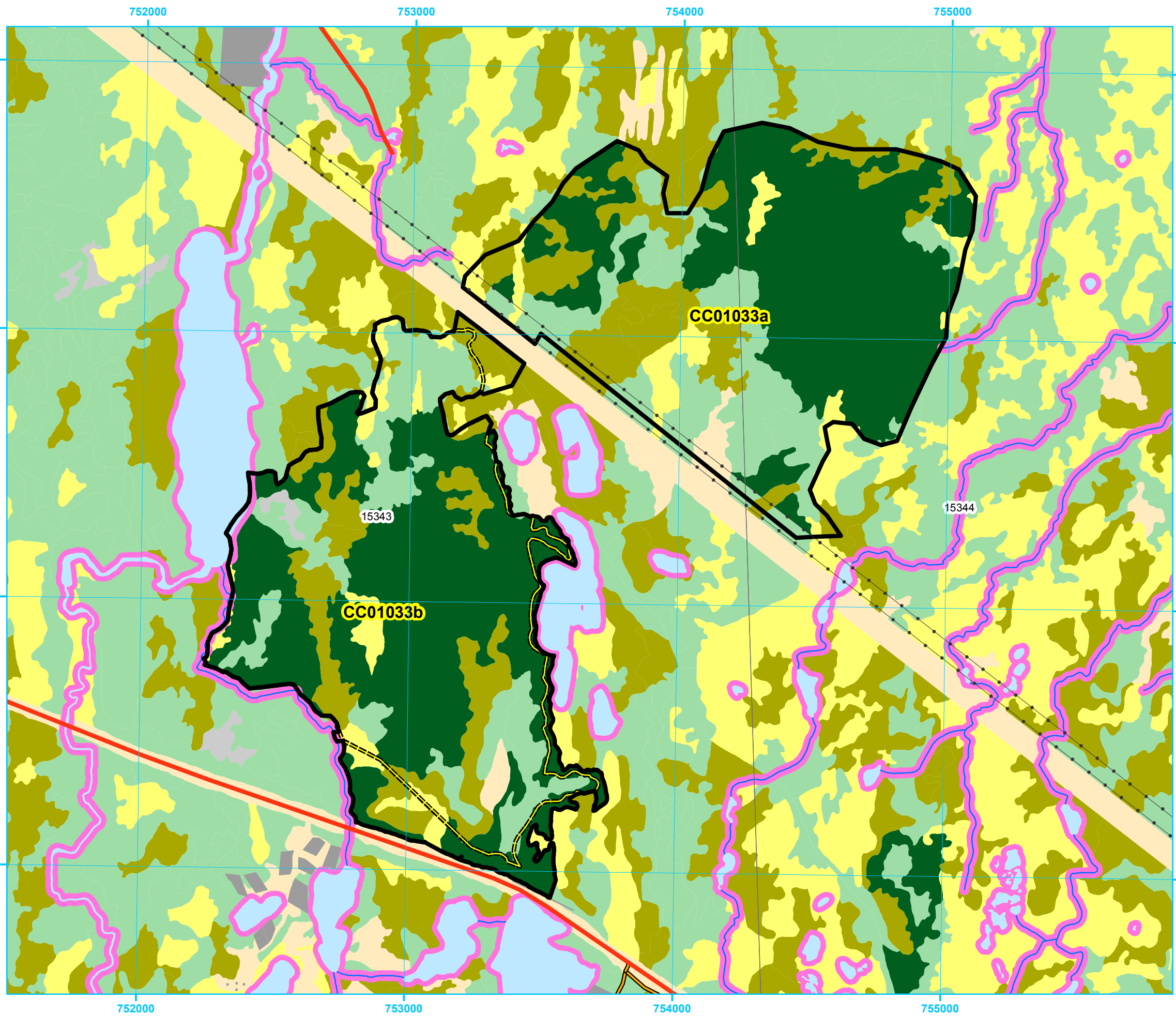
- |   |  |
|---|--|
|  Proposed Silviculture |  FYOP Harvestable |
|  Proposed Road         |  Recent Cut       |

**Basemap Features**

-  Bridge
-  Culvert
-  Open Arch
-  Public Road
-  Resource Road
-  Stream
-  Water Body
-  Productive Forest
-  Bog
-  Scrub
-  Other Non-forest

**Restrictions**

-  Protected Water Supply
-  Caribou Core Areas
-  Regulatory
-  No Cut Buffer



1:14,570



Five Year Operating Plan: 2017 - 2021  
Commercial Harvest  
Plan Map

Planning Zone : 1  
FMD: 01

Operating Area No.: CC01034  
Name: Long Harbour

For block information and statistics,  
refer to Cover Page.





Plan Features

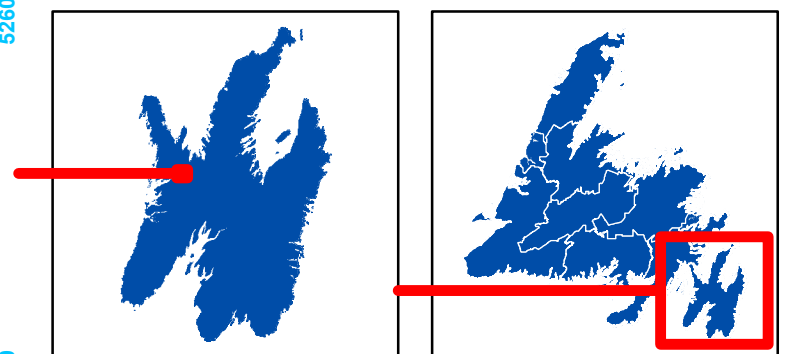
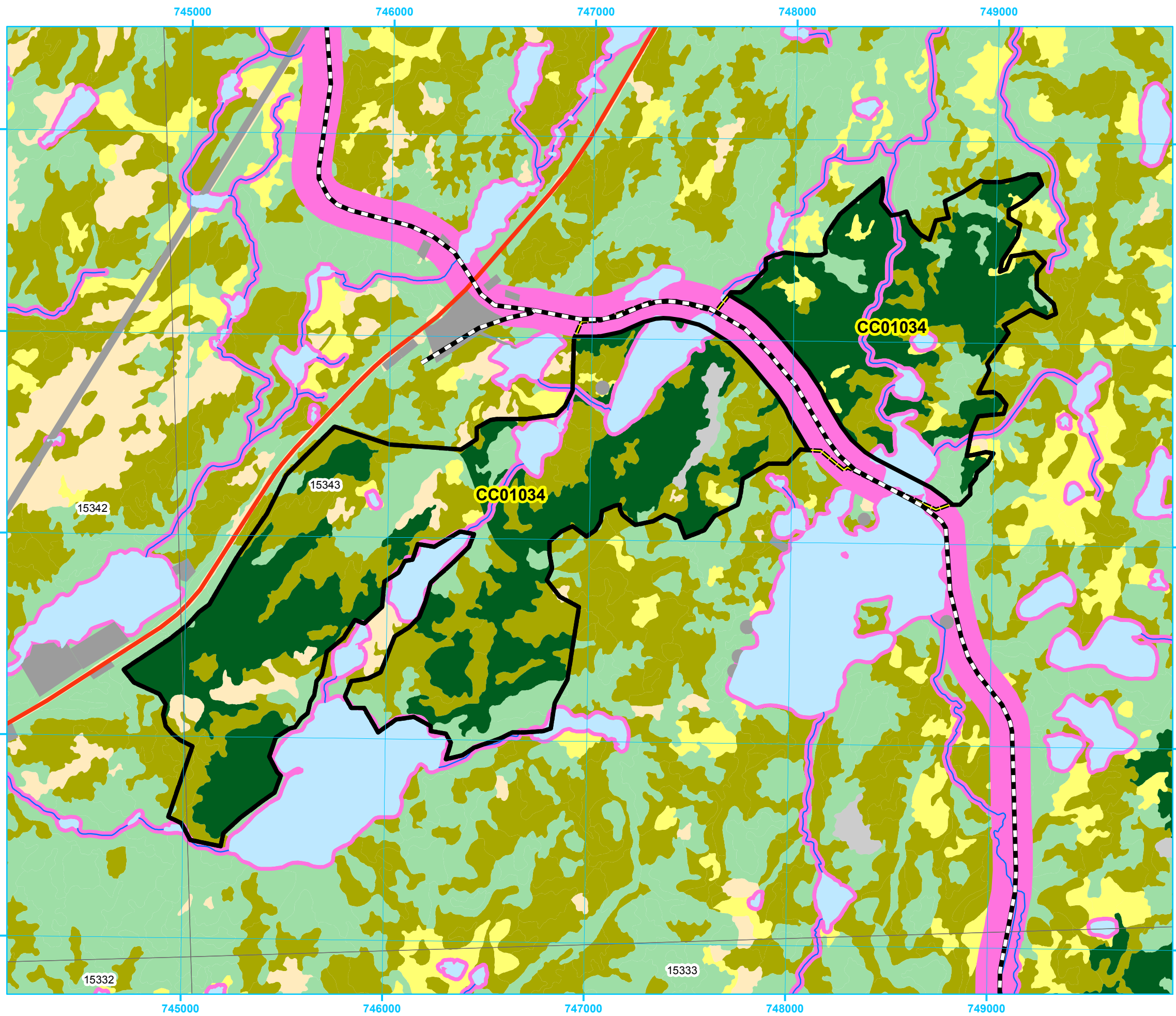
- |   |  |
|---|--|
|  Proposed Silviculture |  FYOP Harvestable |
|  Proposed Road         |  Recent Cut       |

Basemap Features

-  Bridge
-  Culvert
-  Open Arch
-  T'Railway
-  Public Road
-  Resource Road
-  Stream
-  Water Body
-  Productive Forest
-  Bog
-  Scrub
-  Other Non-forest

Restrictions

-  Protected Water Supply
-  Caribou Core Areas
-  Regulatory
-  No Cut Buffer



1:19,390





**Five Year Operating Plan: 2017 - 2021  
Commercial Harvest  
Plan Map**

Planning Zone : 1  
FMD: 01

Operating Area No.: CC01035  
Name: Suttons Pond

For block information and statistics,  
refer to Cover Page.





**Plan Features**

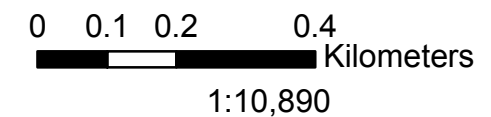
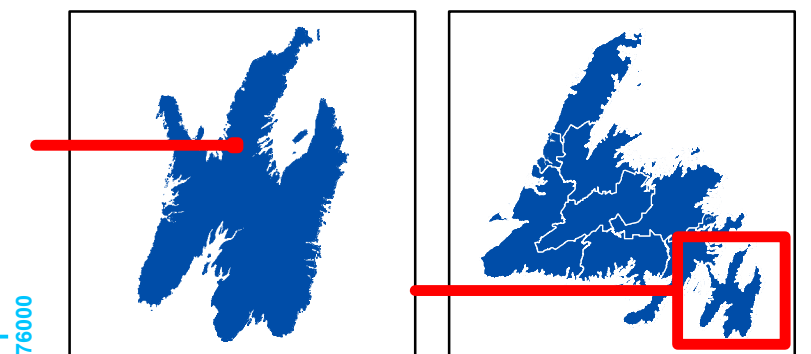
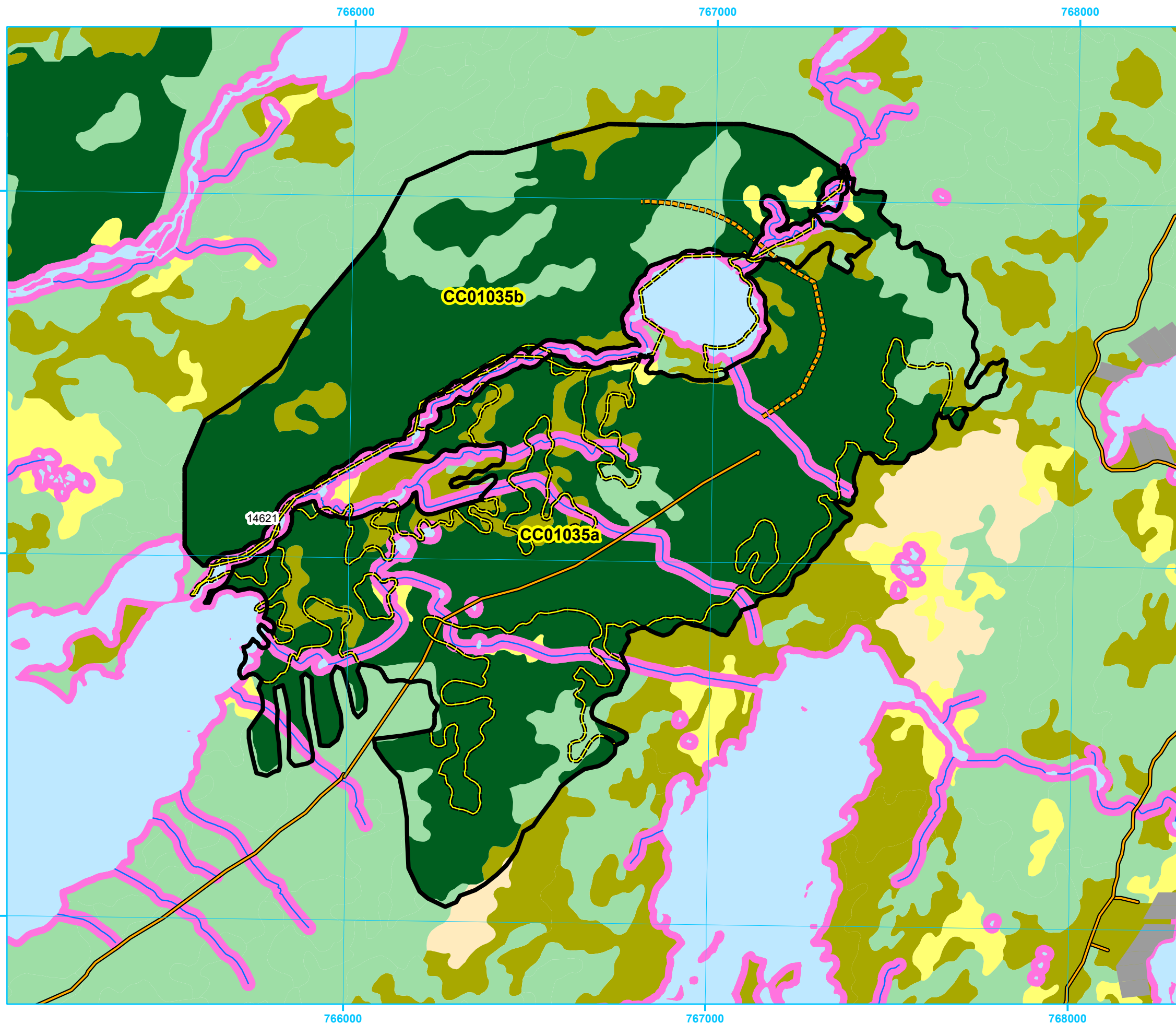
-  Proposed Silviculture
-  Proposed Road
-  FYOP Harvestable
-  Recent Cut

**Basemap Features**

-  Bridge
-  Culvert
-  Open Arch
-  Public Road
-  Resource Road
-  Stream
-  Water Body
-  Productive Forest
-  Bog
-  Scrub
-  Other Non-forest

**Restrictions**

-  Protected Water Supply
-  Caribou Core Areas
-  Regulatory
-  No Cut Buffer



**Five Year Operating Plan: 2017 - 2021  
Commercial Harvest  
Plan Map**

**Planning Zone : 1  
FMD: 01**

**Operating Area No.: CC01036  
Name: Beaver Pond A**

**For block information and statistics,  
refer to Cover Page.**





**Plan Features**

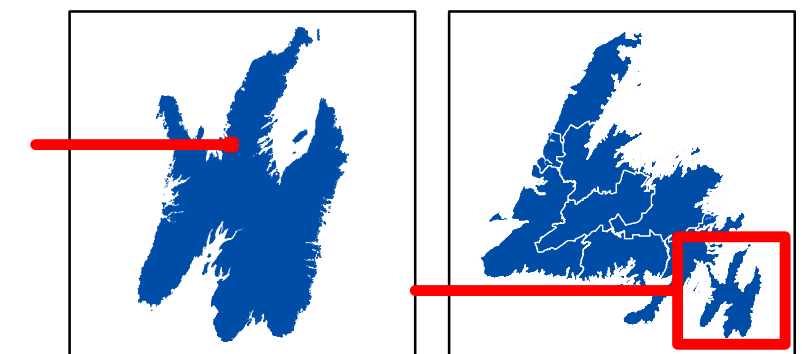
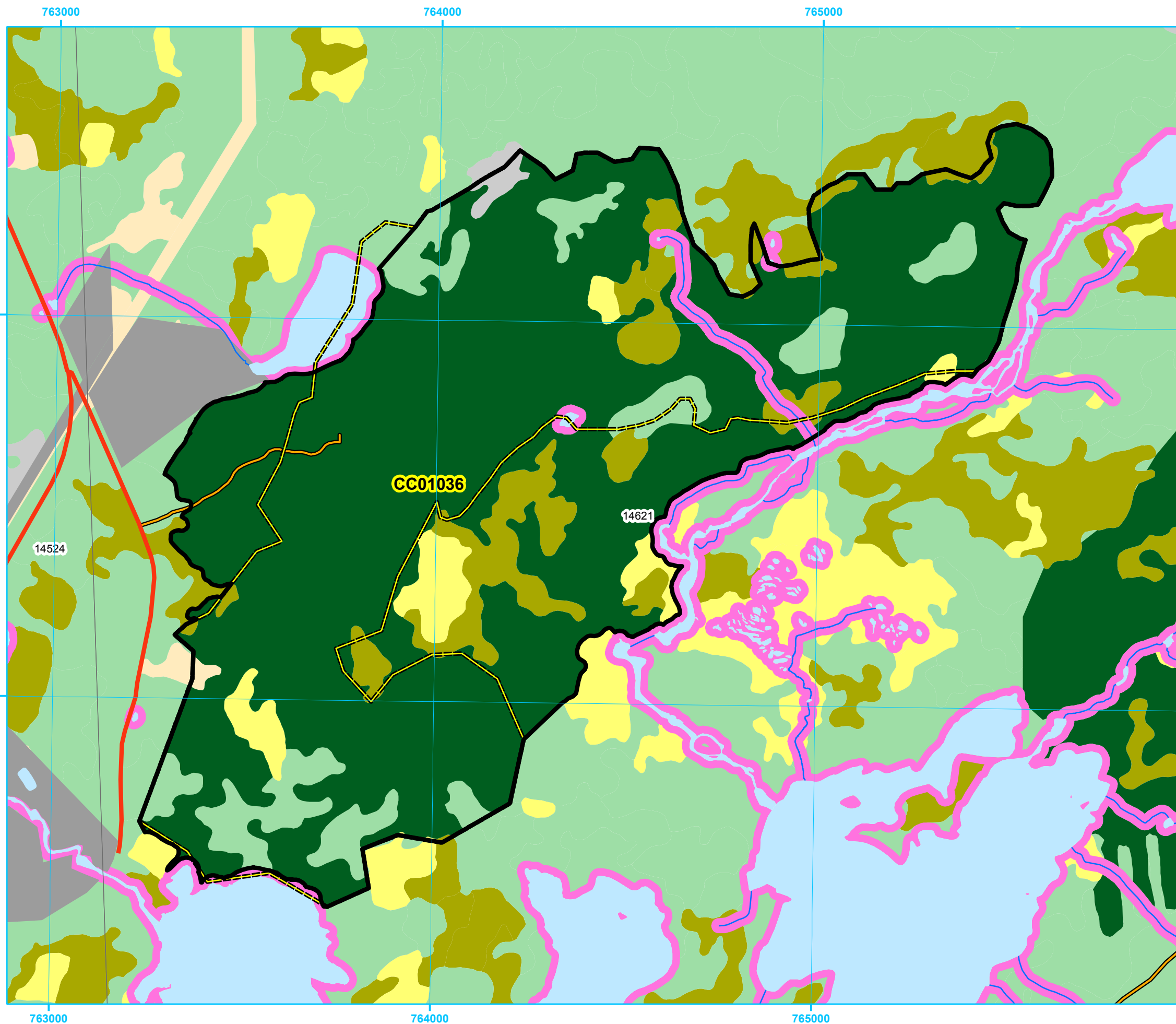
-  Proposed Silviculture
-  Proposed Road
-  FYOP Harvestable
-  Recent Cut

**Basemap Features**

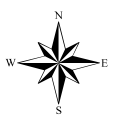
-  Bridge
-  Culvert
-  Open Arch
-  Public Road
-  Resource Road
-  Stream
-  Water Body
-  Productive Forest
-  Bog
-  Scrub
-  Other Non-forest

**Restrictions**

-  Protected Water Supply
-  Caribou Core Areas
-  Regulatory
-  No Cut Buffer



1:10,350





**Five Year Operating Plan: 2017 - 2021  
Commercial Harvest  
Plan Map**

Planning Zone : 1  
FMD: 01

Operating Area No.: CC01037  
Name: White Hills Pond

For block information and statistics,  
refer to Cover Page.





**Plan Features**

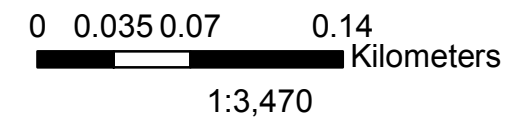
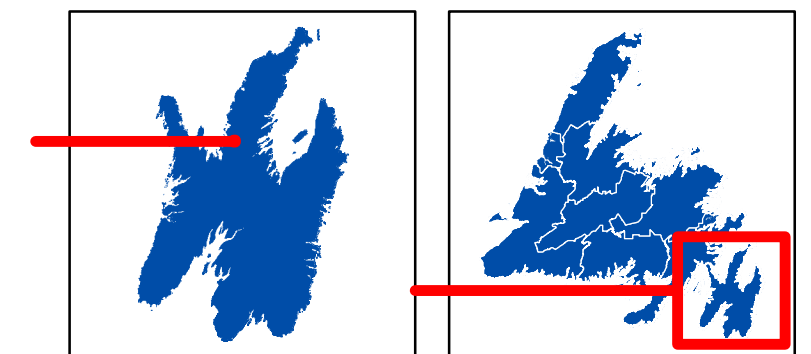
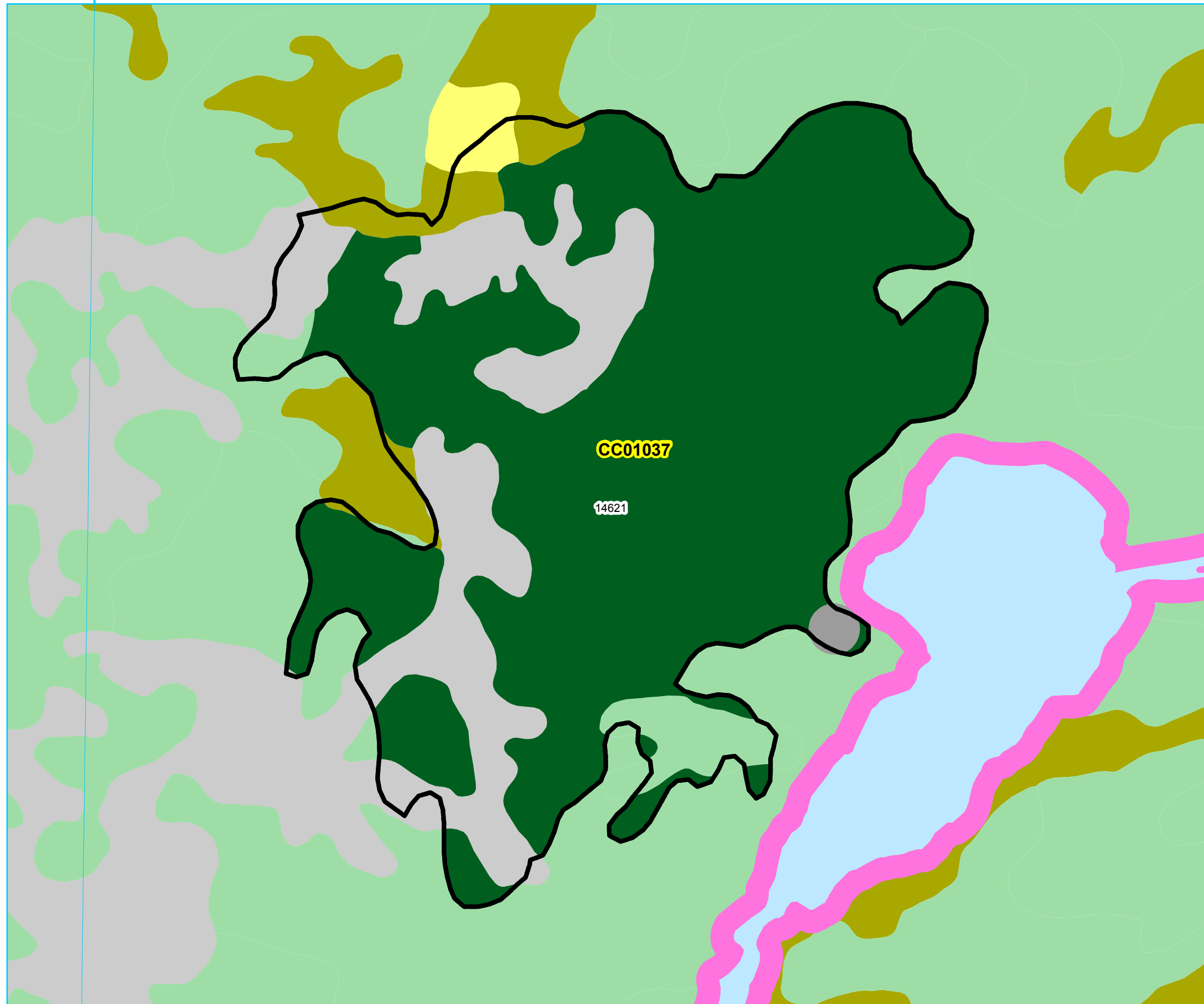
-  Proposed Silviculture
-  Proposed Road
-  FYOP Harvestable
-  Recent Cut

**Basemap Features**

-  Bridge
-  Culvert
-  Open Arch
-  Public Road
-  Resource Road
-  Stream
-  Water Body
-  Productive Forest
-  Bog
-  Scrub
-  Other Non-forest

**Restrictions**

-  Protected Water Supply
-  Caribou Core Areas
-  Regulatory
-  No Cut Buffer



766000

766000

**Five Year Operating Plan: 2017 - 2021  
Commercial Harvest  
Plan Map**

Planning Zone : 1  
FMD: 01

Operating Area No.: CC01038  
Name: White Hill Pond

For block information and statistics,  
refer to Cover Page.





**Plan Features**

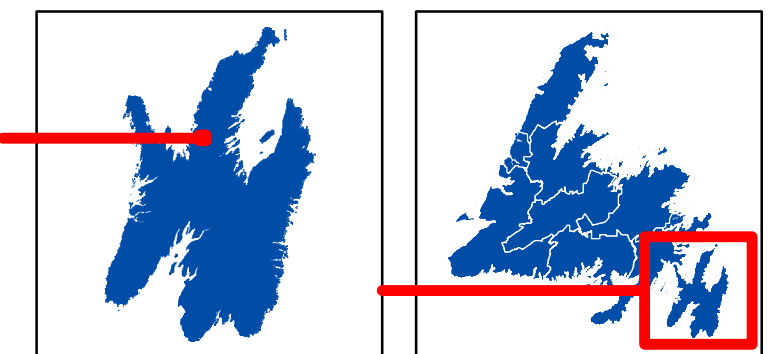
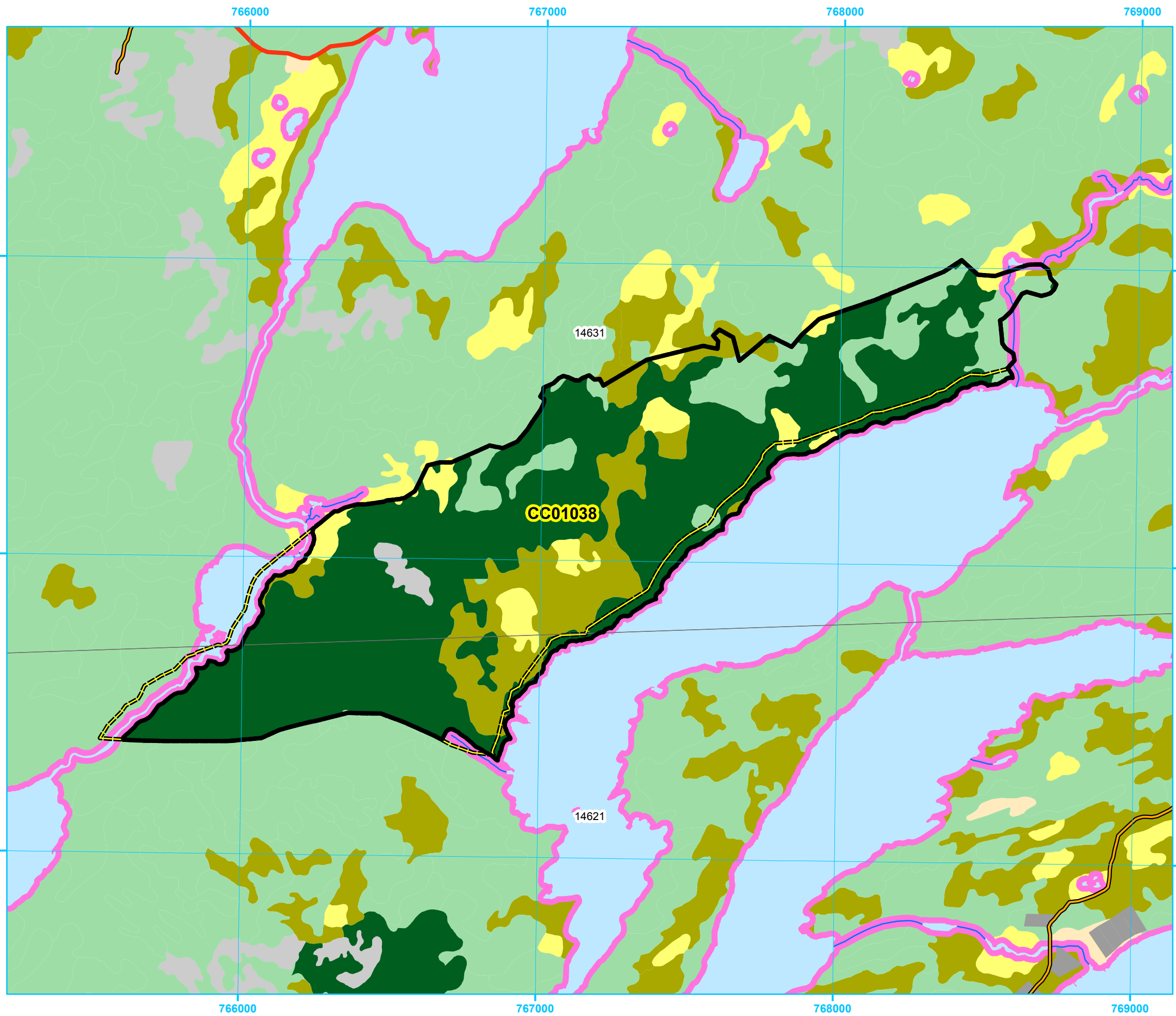
-  Proposed Silviculture
-  Proposed Road
-  FYOP Harvestable
-  Recent Cut

**Basemap Features**

-  Bridge
-  Culvert
-  Open Arch
-  Public Road
-  Resource Road
-  Stream
-  Water Body
-  Productive Forest
-  Bog
-  Scrub
-  Other Non-forest

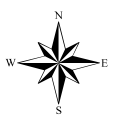
**Restrictions**

-  Protected Water Supply
-  Caribou Core Areas
-  Regulatory
-  No Cut Buffer

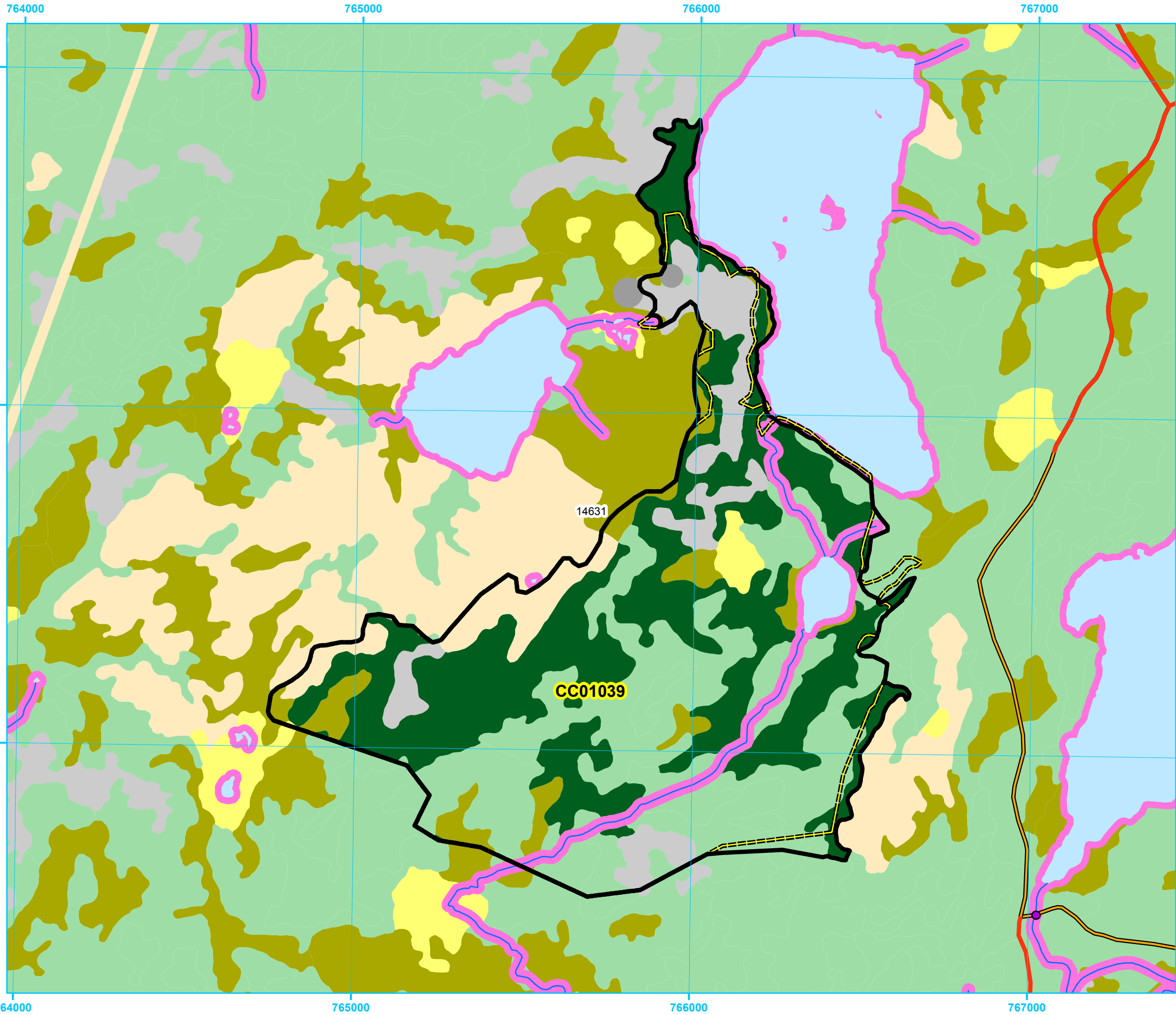


0 0.1250.25 0.5  
Kilometers

1:13,140







**Five Year Operating Plan: 2017 - 2021  
Commercial Harvest  
Plan Map**

Planning Zone : 1  
FMD: 01

Operating Area No.: CC01039  
Name: Gull Pond

For block information and statistics,  
refer to Cover Page.

**Plan Features**

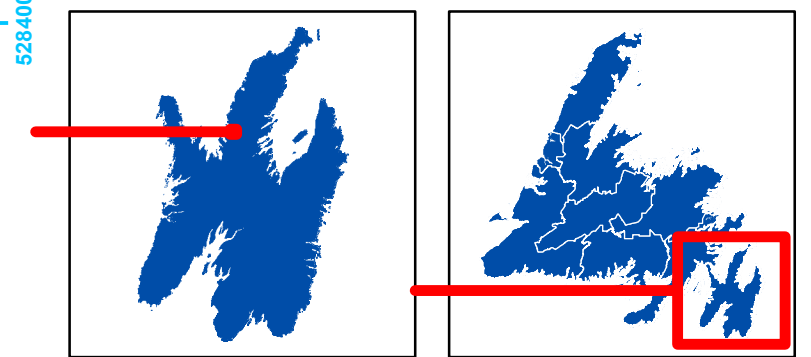
- Proposed Silviculture
- Proposed Road
- FYOP Harvestable
- Recent Cut

**Basemap Features**

- Bridge
- Culvert
- Open Arch
- Public Road
- Resource Road
- Stream
- Water Body
- Productive Forest
- Bog
- Scrub
- Other Non-forest

**Restrictions**

- Protected Water Supply
- Caribou Core Areas
- Regulatory
- No Cut Buffer



0 0.1 0.2 0.4  
Kilometers

1:11,590



**Five Year Operating Plan: 2017 - 2021  
Commercial Harvest  
Plan Map**

**Planning Zone : 1  
FMD: 01**

**Operating Area No.: CC01040  
Name: Big Round Pond**

**For block information and statistics,  
refer to Cover Page.**





**Plan Features**

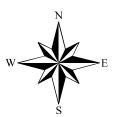
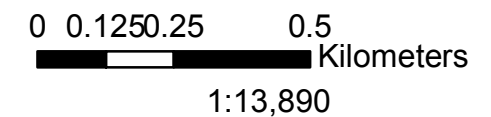
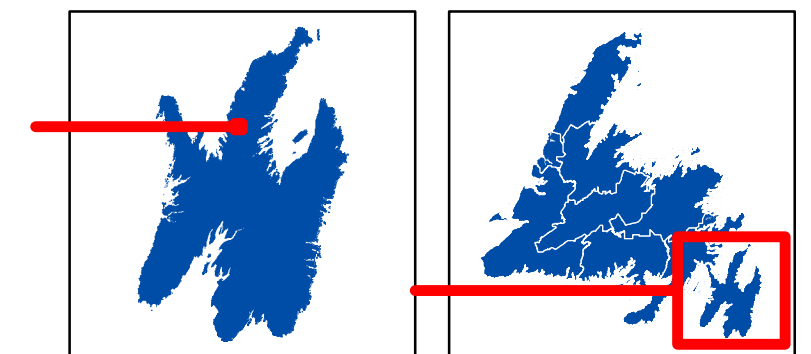
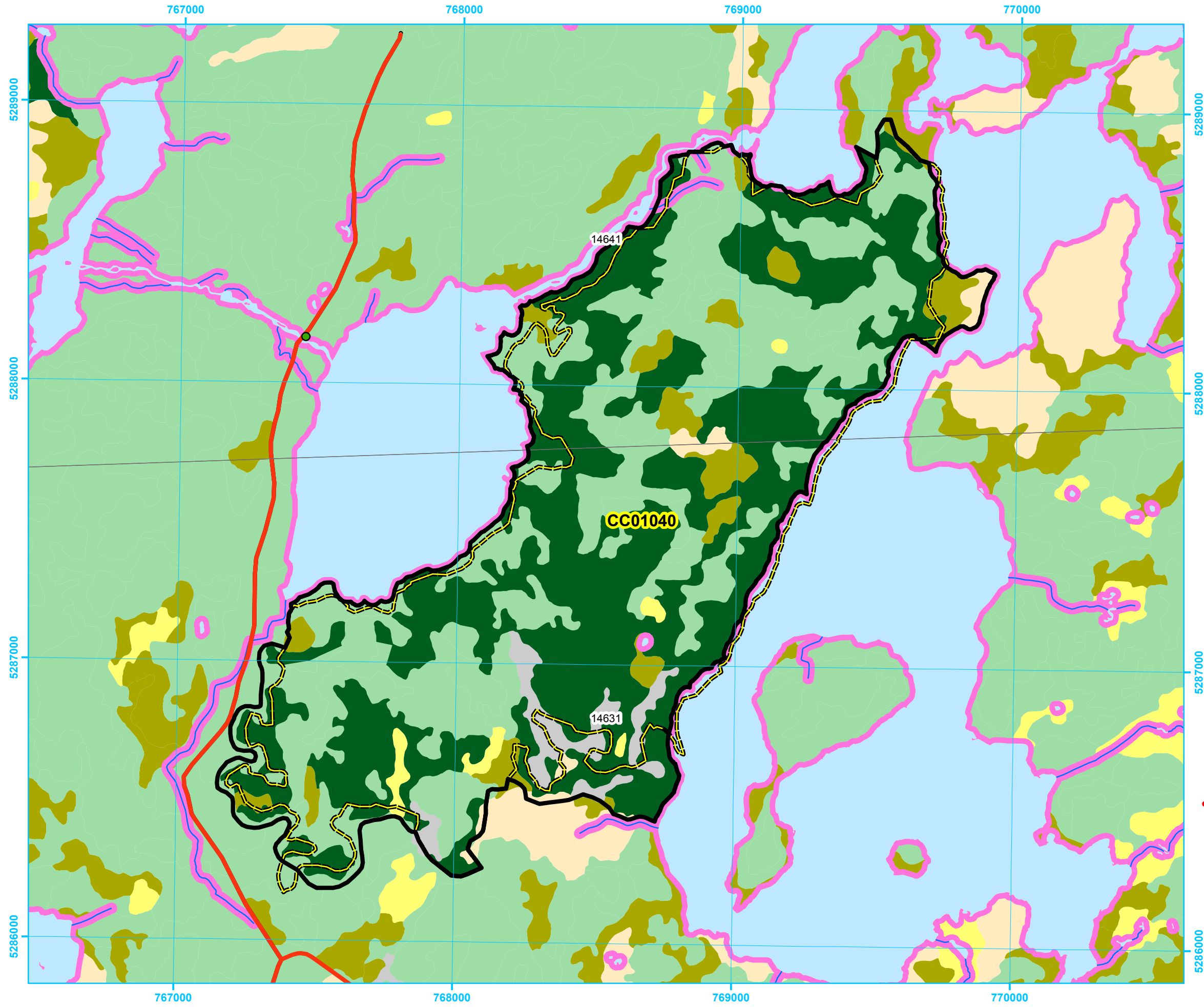
-  Proposed Silviculture
-  Proposed Road
-  FYOP Harvestable
-  Recent Cut

**Basemap Features**

-  Bridge
-  Culvert
-  Open Arch
-  Public Road
-  Resource Road
-  Stream
-  Water Body
-  Productive Forest
-  Bog
-  Scrub
-  Other Non-forest

**Restrictions**

-  Protected Water Supply
-  Caribou Core Areas
-  Regulatory
-  No Cut Buffer





Five Year Operating Plan: 2017 - 2021  
Commercial Harvest  
Plan Map

Planning Zone : 1  
FMD: 01

Operating Area No.: CC01041  
Name: Island Pond Gully

For block information and statistics,  
refer to Cover Page.





Plan Features

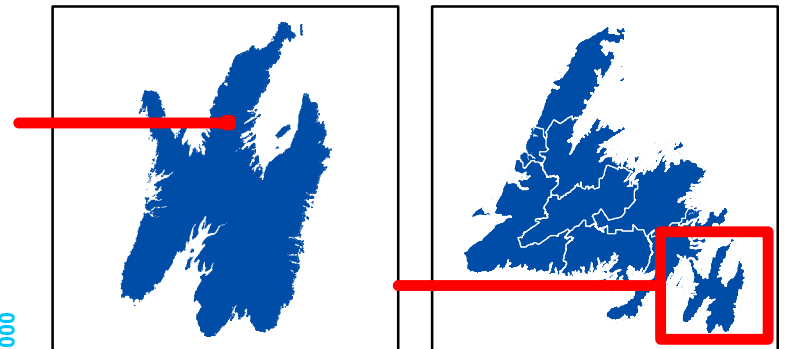
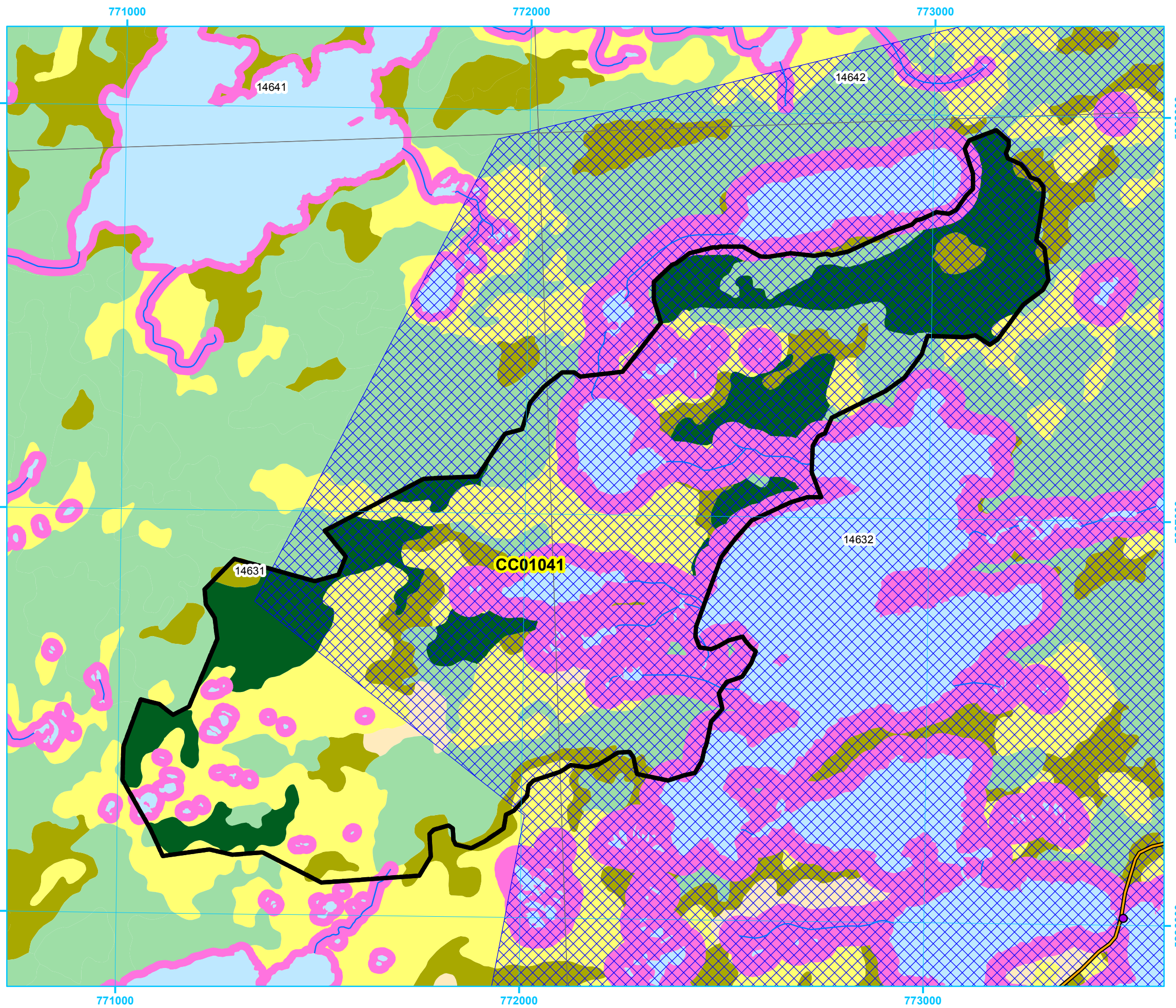
-  Proposed Silviculture
-  Proposed Road
-  FYOP Harvestable
-  Recent Cut

Basemap Features

-  Bridge
-  Culvert
-  Open Arch
-  Public Road
-  Resource Road
-  Stream
-  Water Body
-  Productive Forest
-  Bog
-  Scrub
-  Other Non-forest

Restrictions

-  Protected Water Supply
-  Caribou Core Areas
-  Regulatory
-  No Cut Buffer



1:9,600



765000

766000

**Five Year Operating Plan: 2017 - 2021  
Commercial Harvest  
Plan Map**

**Planning Zone : 1  
FMD: 01**

**Operating Area No.: CC01042  
Name: Yellow Marsh**

**For block information and statistics,  
refer to Cover Page.**





**Plan Features**

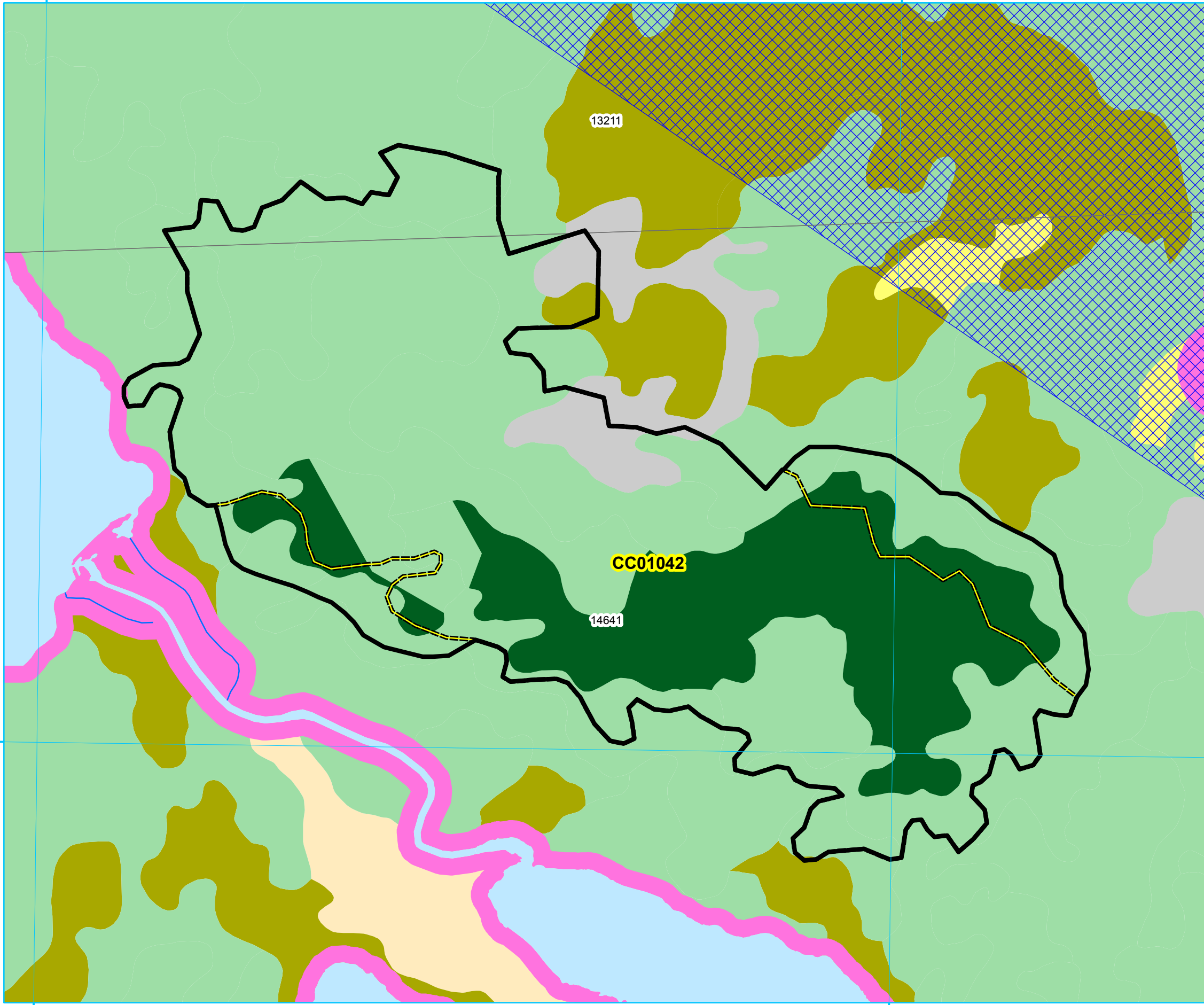
-  Proposed Silviculture
-  Proposed Road
-  FYOP Harvestable
-  Recent Cut

**Basemap Features**

-  Bridge
-  Culvert
-  Open Arch
-  Public Road
-  Resource Road
-  Stream
-  Water Body
-  Productive Forest
-  Bog
-  Scrub
-  Other Non-forest

**Restrictions**

-  Protected Water Supply
-  Caribou Core Areas
-  Regulatory
-  No Cut Buffer

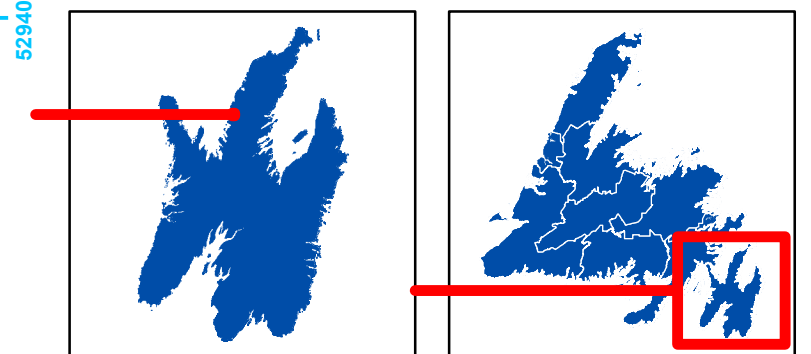


5294000

5294000

765000

766000



1:4,720





**Five Year Operating Plan: 2017 - 2021  
Commercial Harvest  
Plan Map**

Planning Zone : 1  
FMD: 01

Operating Area No.: CC01043  
Name: Pitchers Pond

For block information and statistics,  
refer to Cover Page.





**Plan Features**

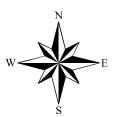
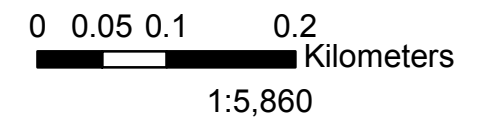
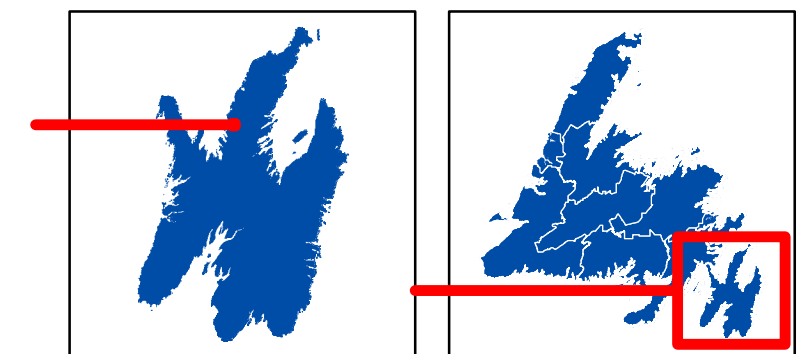
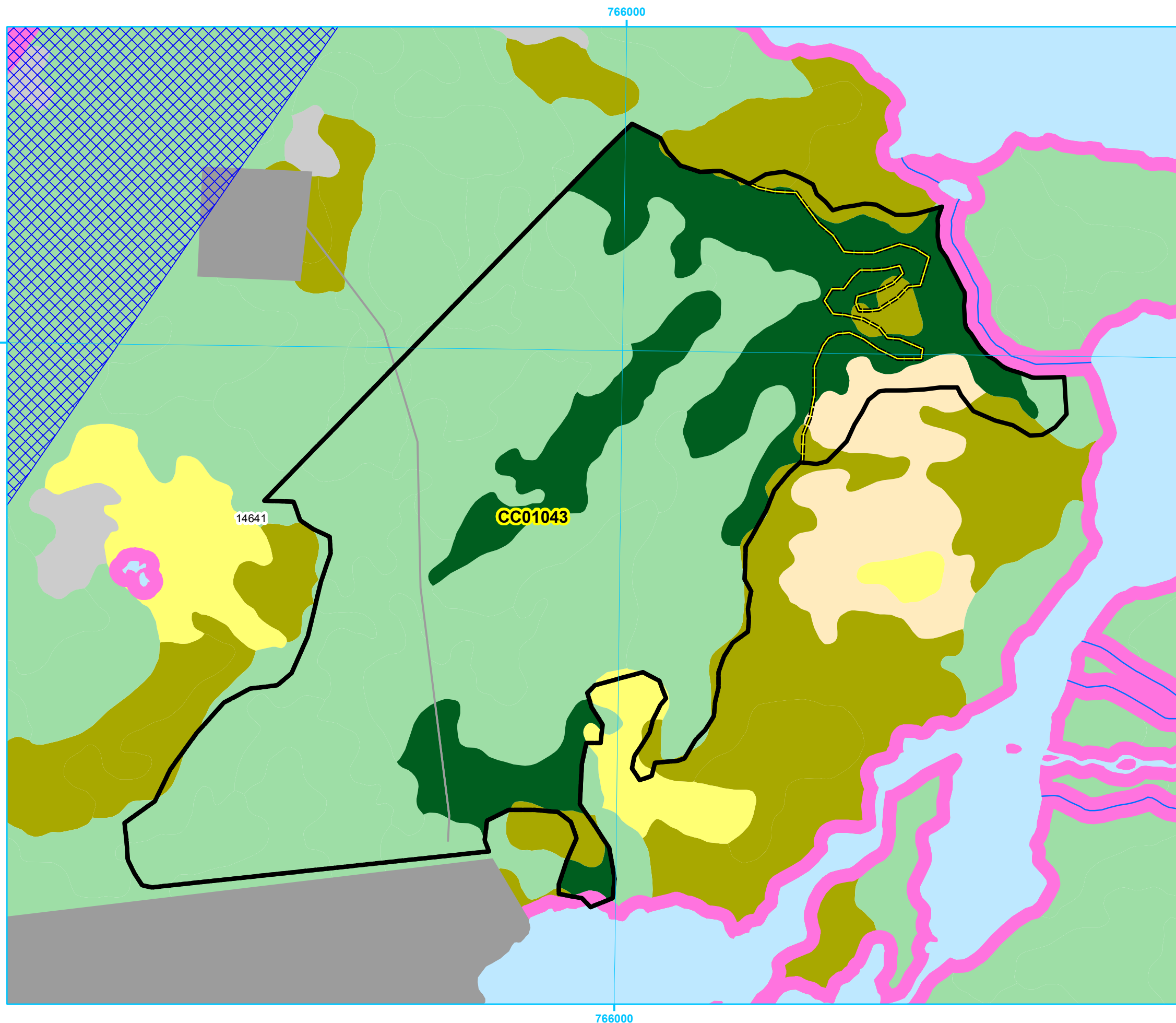
-  Proposed Silviculture
-  Proposed Road
-  FYOP Harvestable
-  Recent Cut

**Basemap Features**

-  Bridge
-  Culvert
-  Open Arch
-  Public Road
-  Resource Road
-  Stream
-  Water Body
-  Productive Forest
-  Bog
-  Scrub
-  Other Non-forest

**Restrictions**

-  Protected Water Supply
-  Caribou Core Areas
-  Regulatory
-  No Cut Buffer



**Five Year Operating Plan: 2017 - 2021  
Commercial Harvest  
Plan Map**

**Planning Zone : 1  
FMD: 01**

**Operating Area No.: CC01044  
Name: Tilt Hill Gully**

**For block information and statistics,  
refer to Cover Page.**





**Plan Features**

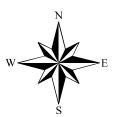
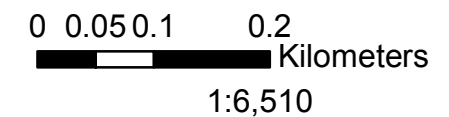
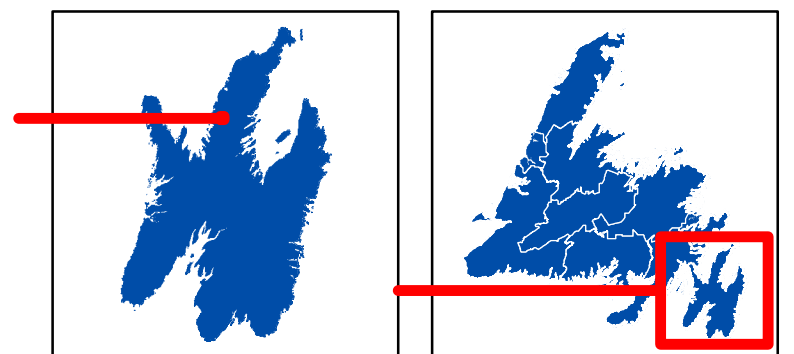
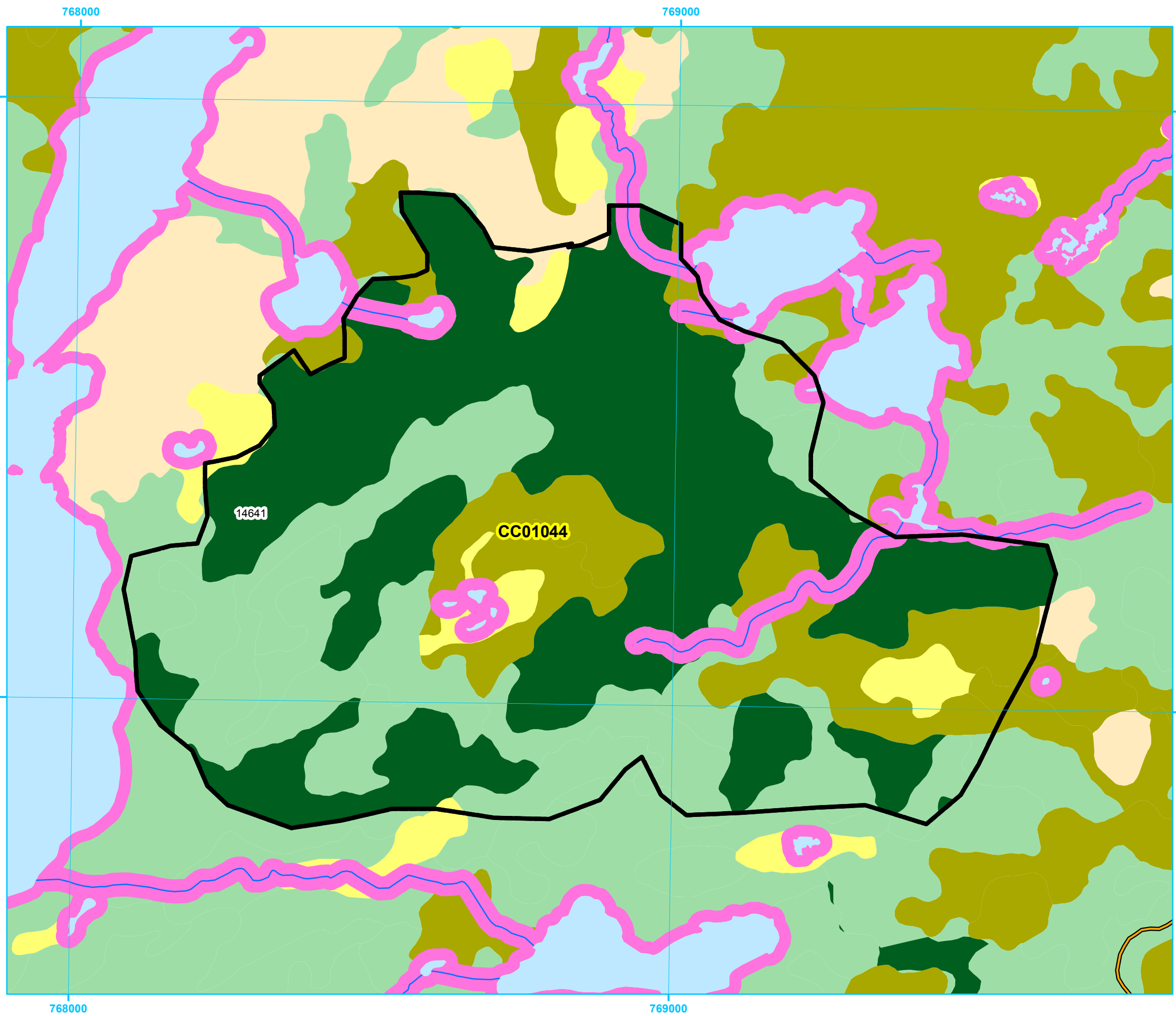
-  Proposed Silviculture
-  Proposed Road
-  FYOP Harvestable
-  Recent Cut

**Basemap Features**

-  Bridge
-  Culvert
-  Open Arch
-  Public Road
-  Resource Road
-  Stream
-  Water Body
-  Productive Forest
-  Bog
-  Scrub
-  Other Non-forest

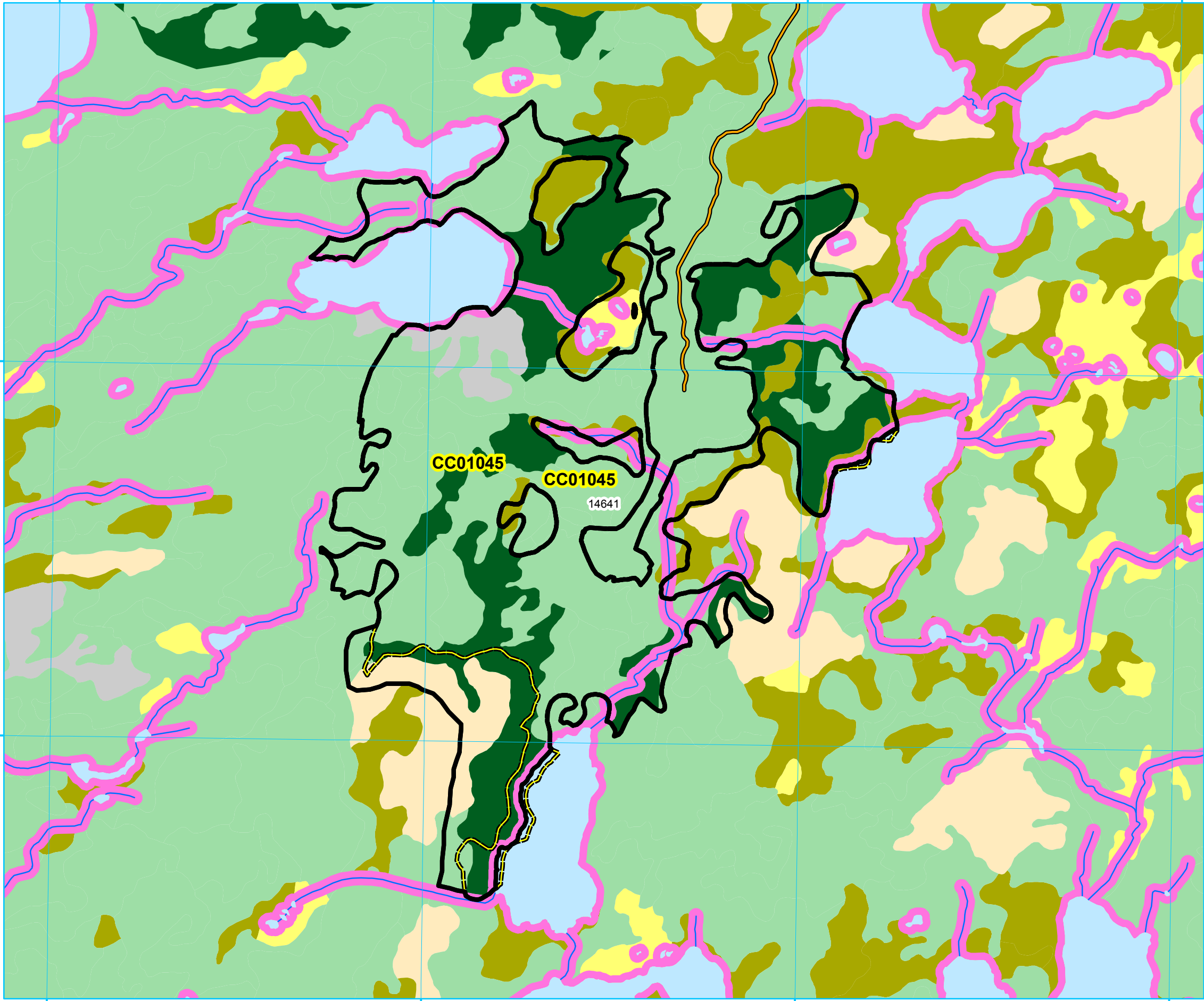
**Restrictions**

-  Protected Water Supply
-  Caribou Core Areas
-  Regulatory
-  No Cut Buffer





768000 769000 770000 771000



5291000

5291000

5290000

5290000

768000 769000 770000 771000



### Five Year Operating Plan: 2017 - 2021 Commercial Harvest Plan Map

Planning Zone : 1  
FMD: 01

Operating Area No.: CC01045  
Name: Kings Pond

For block information and statistics,  
refer to Cover Page.

#### Plan Features

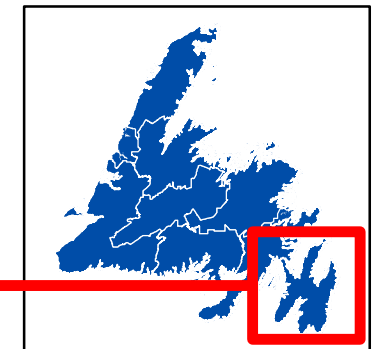
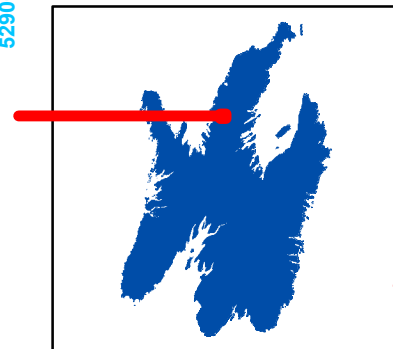
- Proposed Silviculture
- Proposed Road
- FYOP Harvestable
- Recent Cut

#### Basemap Features

- Bridge
- Culvert
- Open Arch
- Public Road
- Resource Road
- Stream
- Water Body
- Productive Forest
- Bog
- Scrub
- Other Non-forest

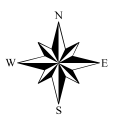
#### Restrictions

- Protected Water Supply
- Caribou Core Areas
- Regulatory
- No Cut Buffer



0 0.1 0.2 0.4 Kilometers

1:10,750



**Five Year Operating Plan: 2017 - 2021  
Commercial Harvest  
Plan Map**

Planning Zone : 1  
FMD: 01

Operating Area No.: CC01046  
Name: Heart's Delight Brook

For block information and statistics,  
refer to Cover Page.





**Plan Features**

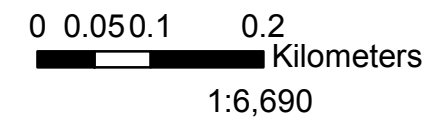
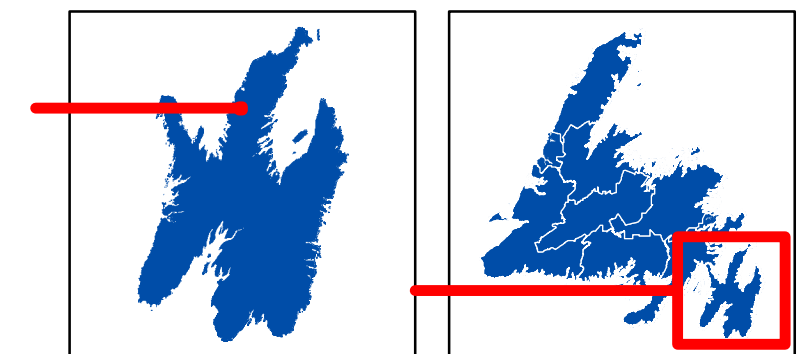
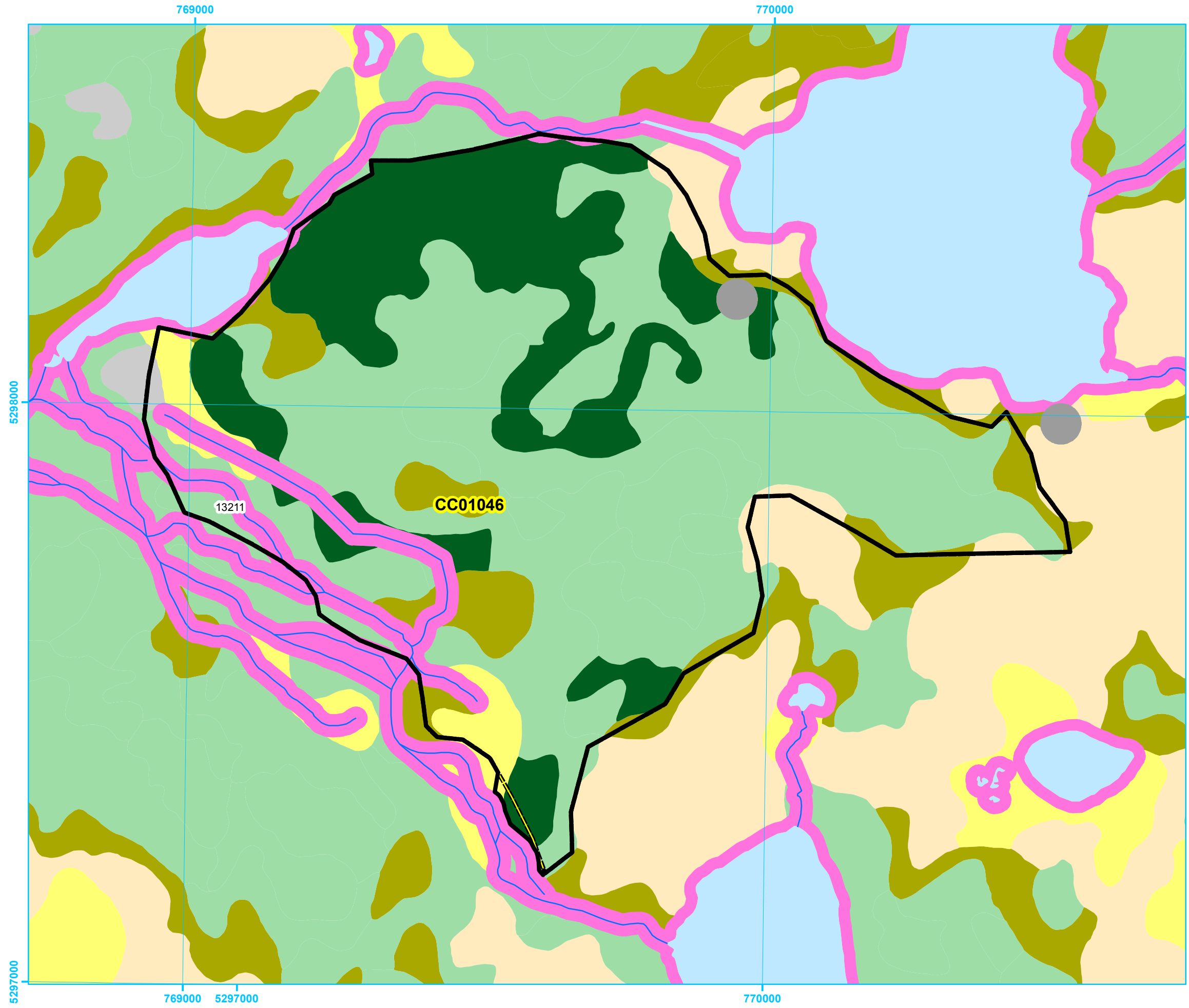
-  Proposed Silviculture
-  Proposed Road
-  FYOP Harvestable
-  Recent Cut

**Basemap Features**

-  Bridge
-  Culvert
-  Open Arch
-  Public Road
-  Resource Road
-  Stream
-  Water Body
-  Productive Forest
-  Bog
-  Scrub
-  Other Non-forest

**Restrictions**

-  Protected Water Supply
-  Caribou Core Areas
-  Regulatory
-  No Cut Buffer





Five Year Operating Plan: 2017 - 2021  
Commercial Harvest  
Plan Map

Planning Zone : 1  
FMD: 01

Operating Area No.: CC01047  
Name: Pierces Pond A

For block information and statistics,  
refer to Cover Page.





Plan Features

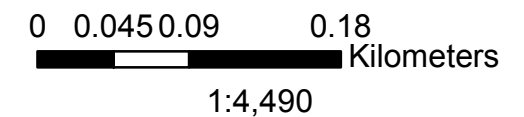
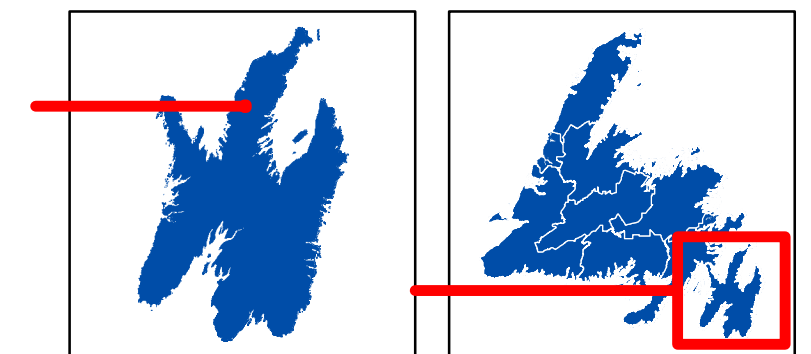
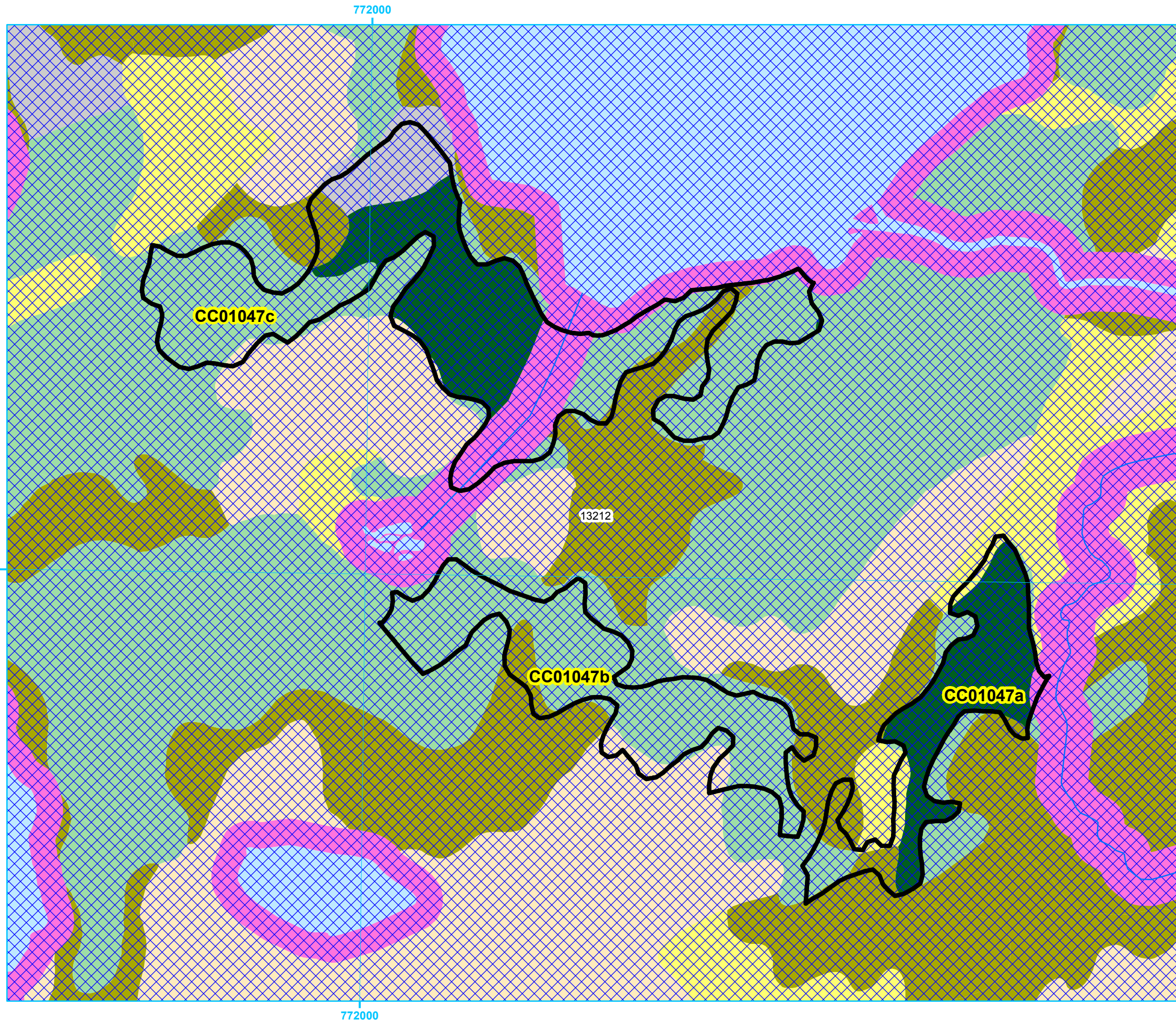
-  Proposed Silviculture
-  Proposed Road
-  FYOP Harvestable
-  Recent Cut

Basemap Features

-  Bridge
-  Culvert
-  Open Arch
-  Public Road
-  Resource Road
-  Stream
-  Water Body
-  Productive Forest
-  Bog
-  Scrub
-  Other Non-forest

Restrictions

-  Protected Water Supply
-  Caribou Core Areas
-  Regulatory
-  No Cut Buffer



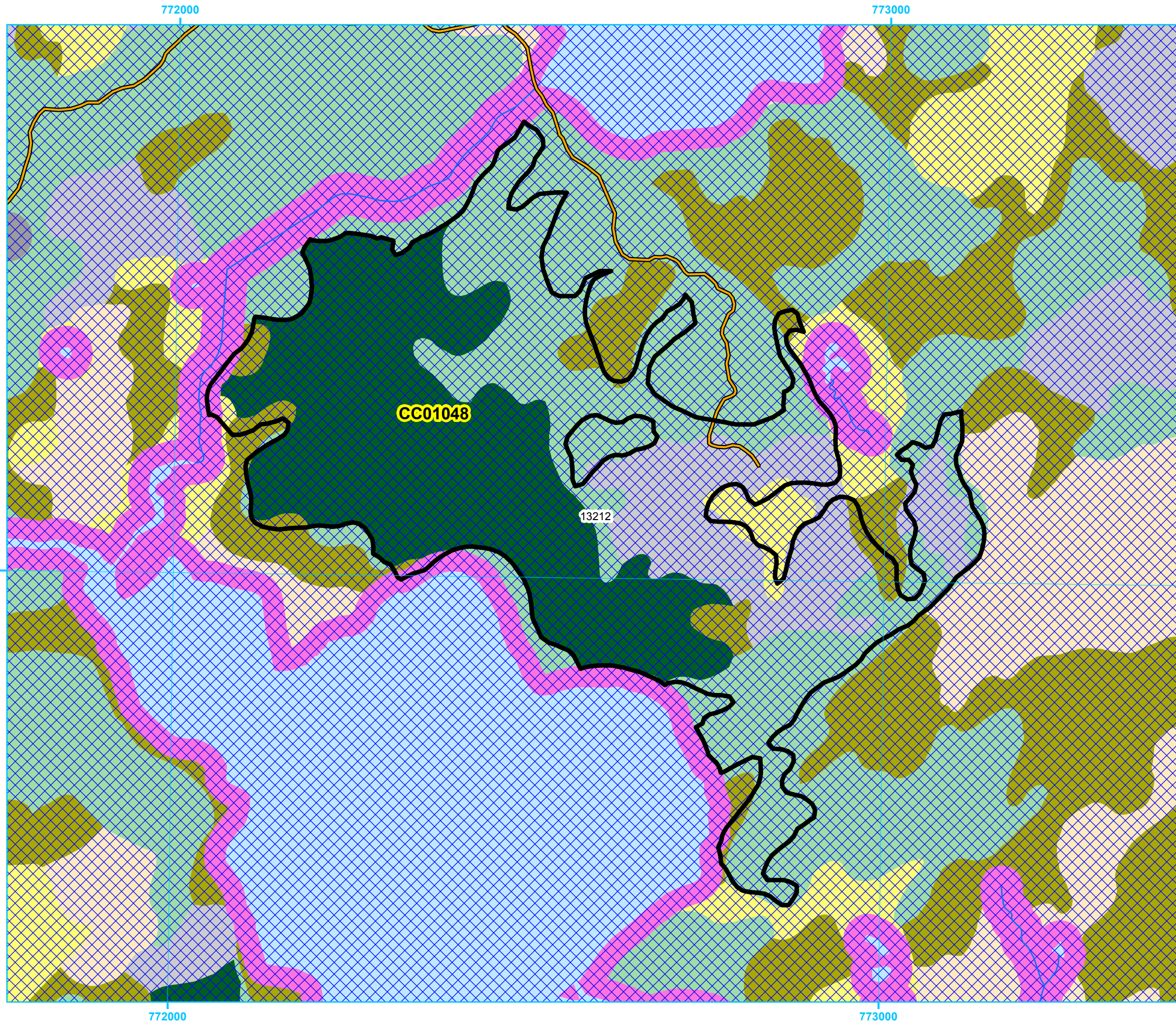


**Five Year Operating Plan: 2017 - 2021  
Commercial Harvest  
Plan Map**

Planning Zone : 1  
FMD: 01

Operating Area No.: CC01048  
Name: Pierces Pond

For block information and statistics,  
refer to Cover Page.







**Plan Features**

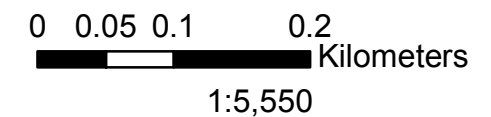
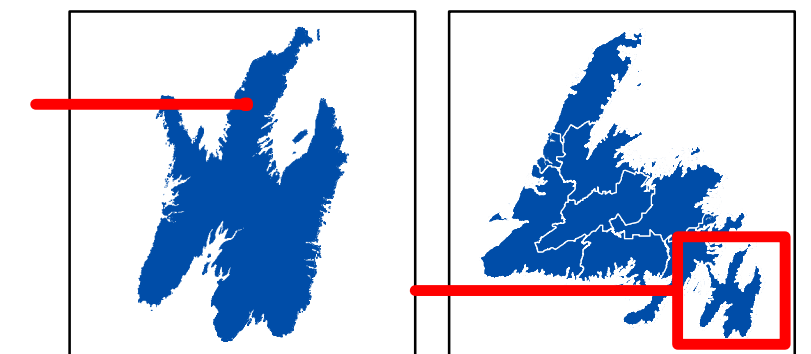
-  Proposed Silviculture
-  Proposed Road
-  FYOP Harvestable
-  Recent Cut

**Basemap Features**

-  Bridge
-  Culvert
-  Open Arch
-  Public Road
-  Resource Road
-  Stream
-  Water Body
-  Productive Forest
-  Bog
-  Scrub
-  Other Non-forest

**Restrictions**

-  Protected Water Supply
-  Caribou Core Areas
-  Regulatory
-  No Cut Buffer





**Five Year Operating Plan: 2017 - 2021  
Commercial Harvest  
Plan Map**

Planning Zone : 1  
FMD: 01

Operating Area No.: CC01049  
Name: Brimstone Pond

For block information and statistics,  
refer to Cover Page.





**Plan Features**

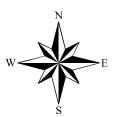

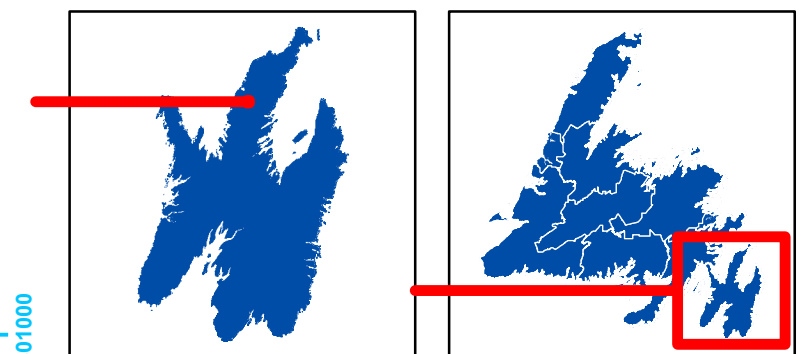
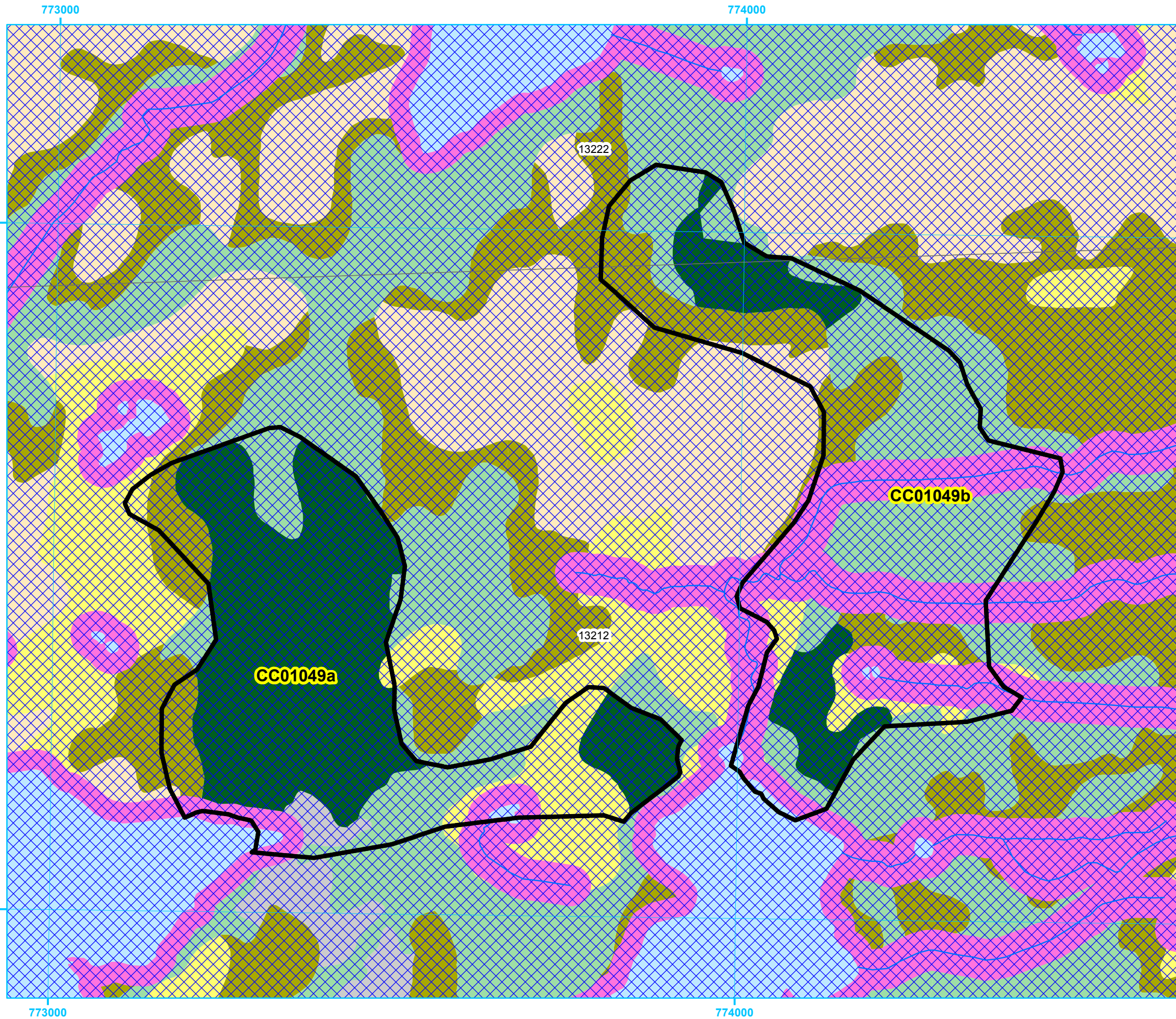
-  Proposed Silviculture
-  Proposed Road
-  FYOP Harvestable
-  Recent Cut

**Basemap Features**

-  Bridge
-  Culvert
-  Open Arch
-  Public Road
-  Resource Road
-  Stream
-  Water Body
-  Productive Forest
-  Bog
-  Scrub
-  Other Non-forest

**Restrictions**

-  Protected Water Supply
-  Caribou Core Areas
-  Regulatory
-  No Cut Buffer





**Five Year Operating Plan: 2017 - 2021  
Commercial Harvest  
Plan Map**

Planning Zone : 1  
FMD: 01

Operating Area No.: CC01050  
Name: Peak Pond

For block information and statistics,  
refer to Cover Page.





**Plan Features**

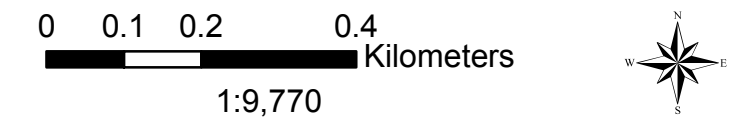
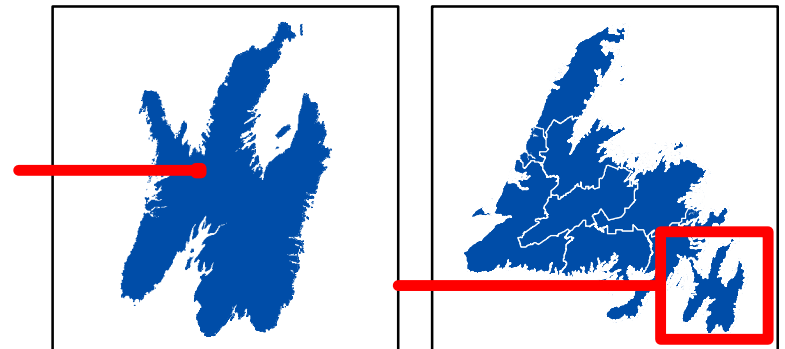
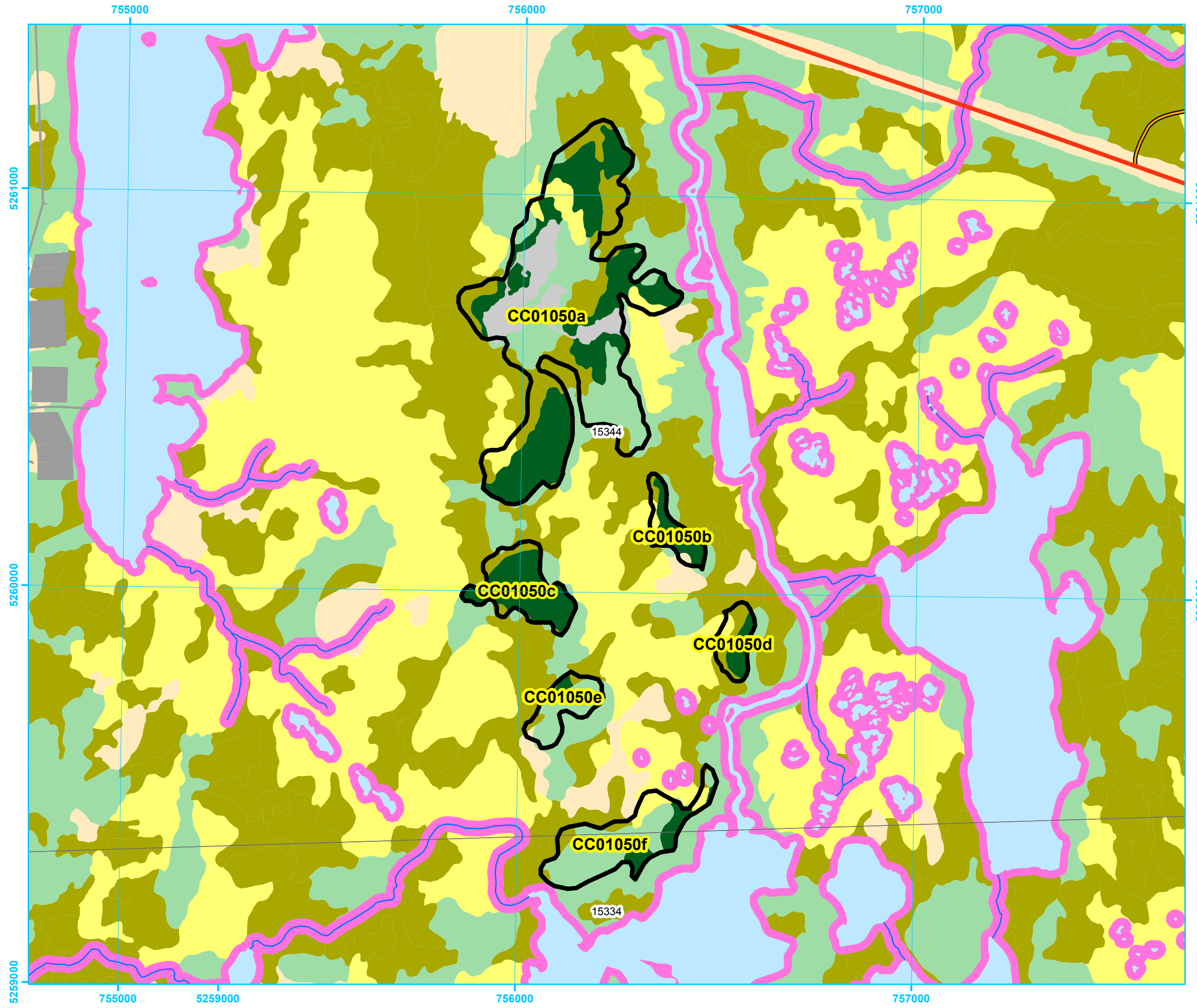
-  Proposed Silviculture
-  Proposed Road
-  FYOP Harvestable
-  Recent Cut

**Basemap Features**

-  Bridge
-  Culvert
-  Open Arch
-  Public Road
-  Resource Road
-  Stream
-  Water Body
-  Productive Forest
-  Bog
-  Scrub
-  Other Non-forest

**Restrictions**

-  Protected Water Supply
-  Caribou Core Areas
-  Regulatory
-  No Cut Buffer





**Five Year Operating Plan: 2017 - 2021  
Commercial Harvest  
Plan Map**

Planning Zone : 1  
FMD: 01

Operating Area No.: CC01052  
Name: Murphys Pond

For block information and statistics,  
refer to Cover Page.





**Plan Features**

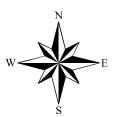
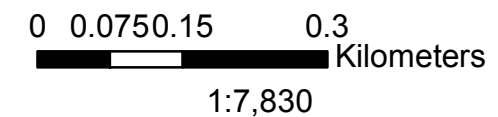
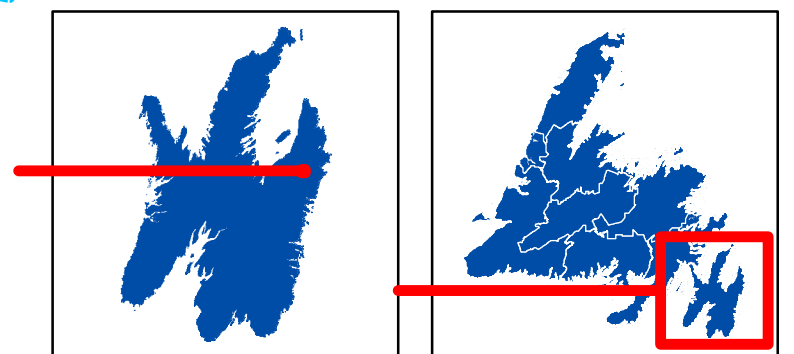
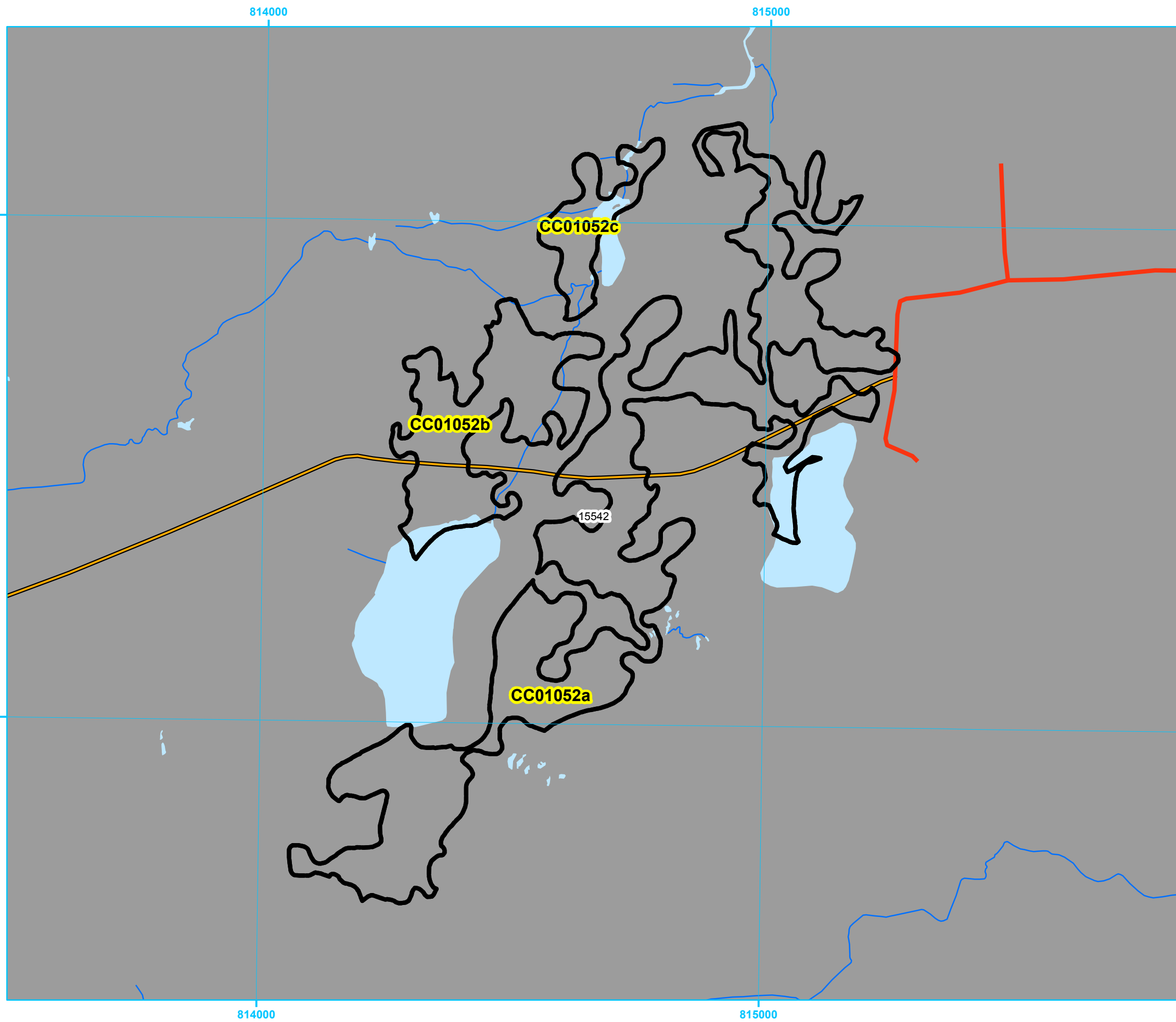
-  Proposed Silviculture
-  Proposed Road
-  FYOP Harvestable
-  Recent Cut

**Basemap Features**

-  Bridge
-  Culvert
-  Open Arch
-  Public Road
-  Resource Road
-  Stream
-  Water Body
-  Productive Forest
-  Bog
-  Scrub
-  Other Non-forest

**Restrictions**

-  Protected Water Supply
-  Caribou Core Areas
-  Regulatory
-  No Cut Buffer



**Five Year Operating Plan: 2017 - 2021  
Commercial Harvest  
Plan Map**

Planning Zone : 1  
FMD: 01

Operating Area No.: CC01053  
Name: Foxtrap Pasture

For block information and statistics,  
refer to Cover Page.





**Plan Features**

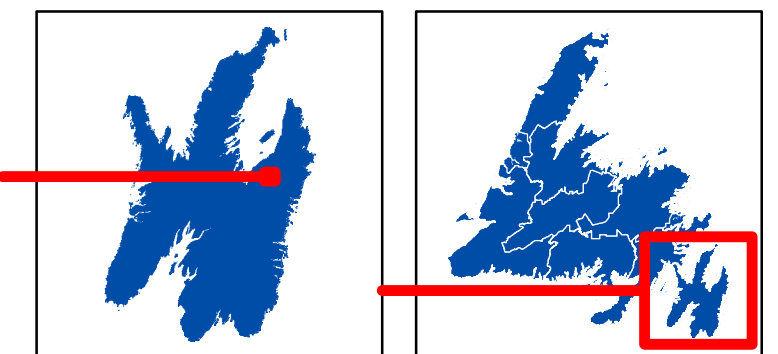
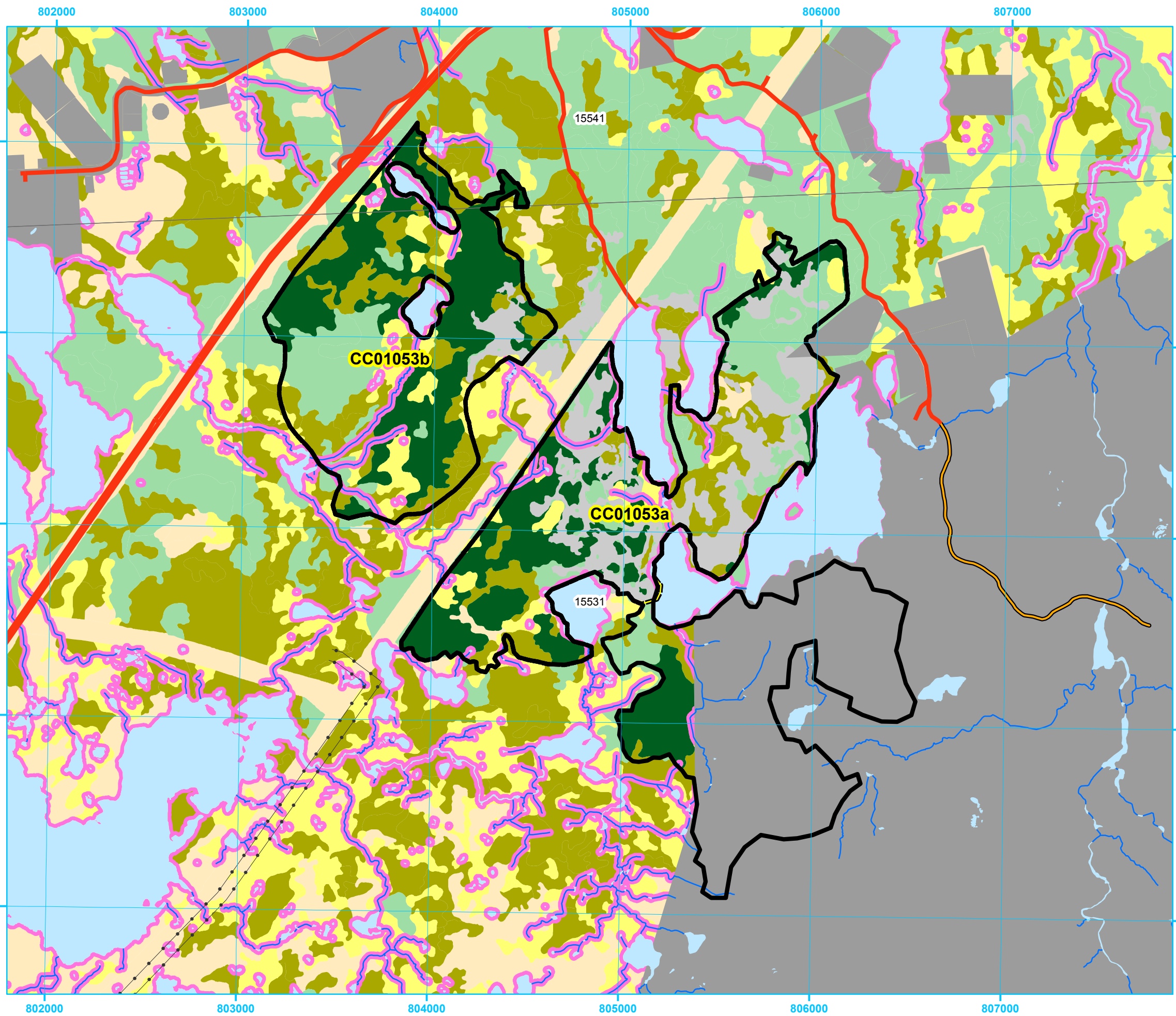
-  Proposed Silviculture
-  Proposed Road
-  FYOP Harvestable
-  Recent Cut

**Basemap Features**

-  Bridge
-  Culvert
-  Open Arch
-  Public Road
-  Resource Road
-  Stream
-  Water Body
-  Productive Forest
-  Bog
-  Scrub
-  Other Non-forest

**Restrictions**

-  Protected Water Supply
-  Caribou Core Areas
-  Regulatory
-  No Cut Buffer



1:20,440

