

SILVICULTURE OPERATING AREAS

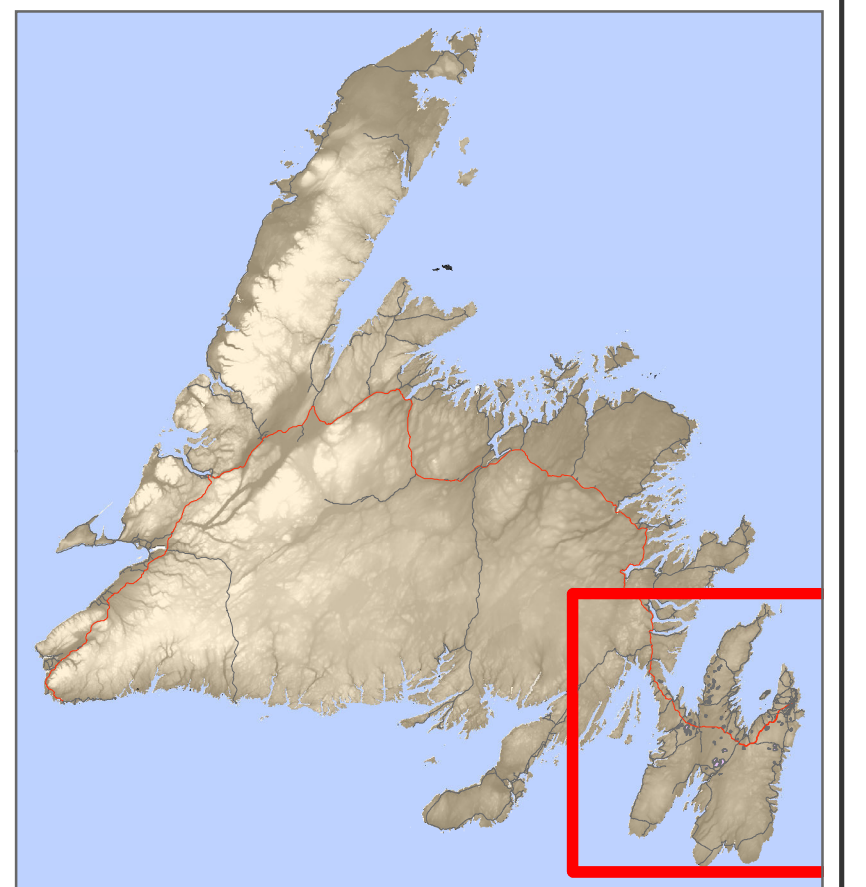
2017 - 2021

FIVE YEAR OPERATING PLAN  
ZONE 1

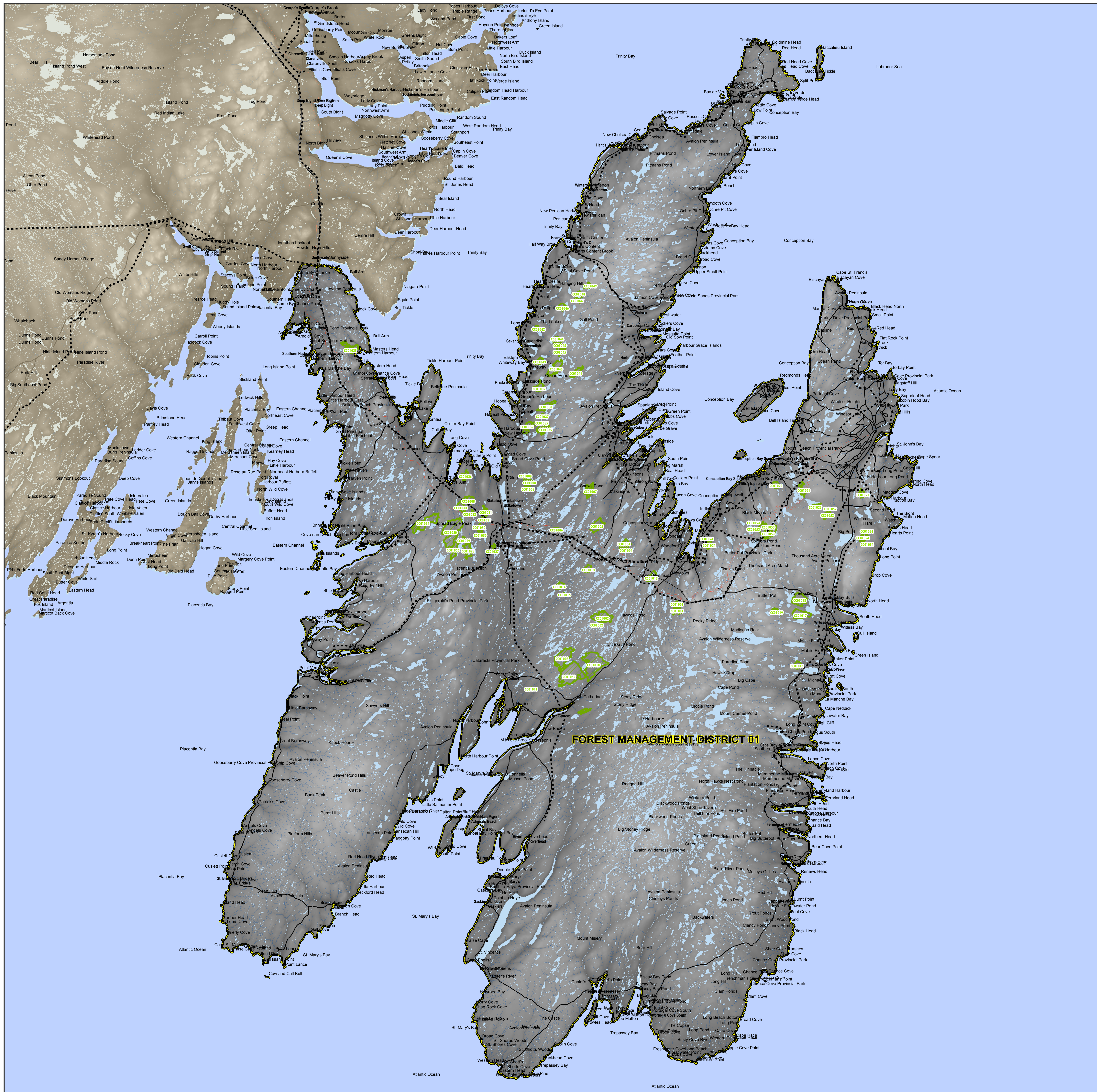
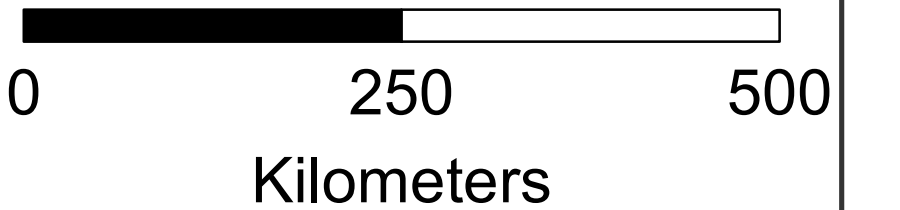


Legend

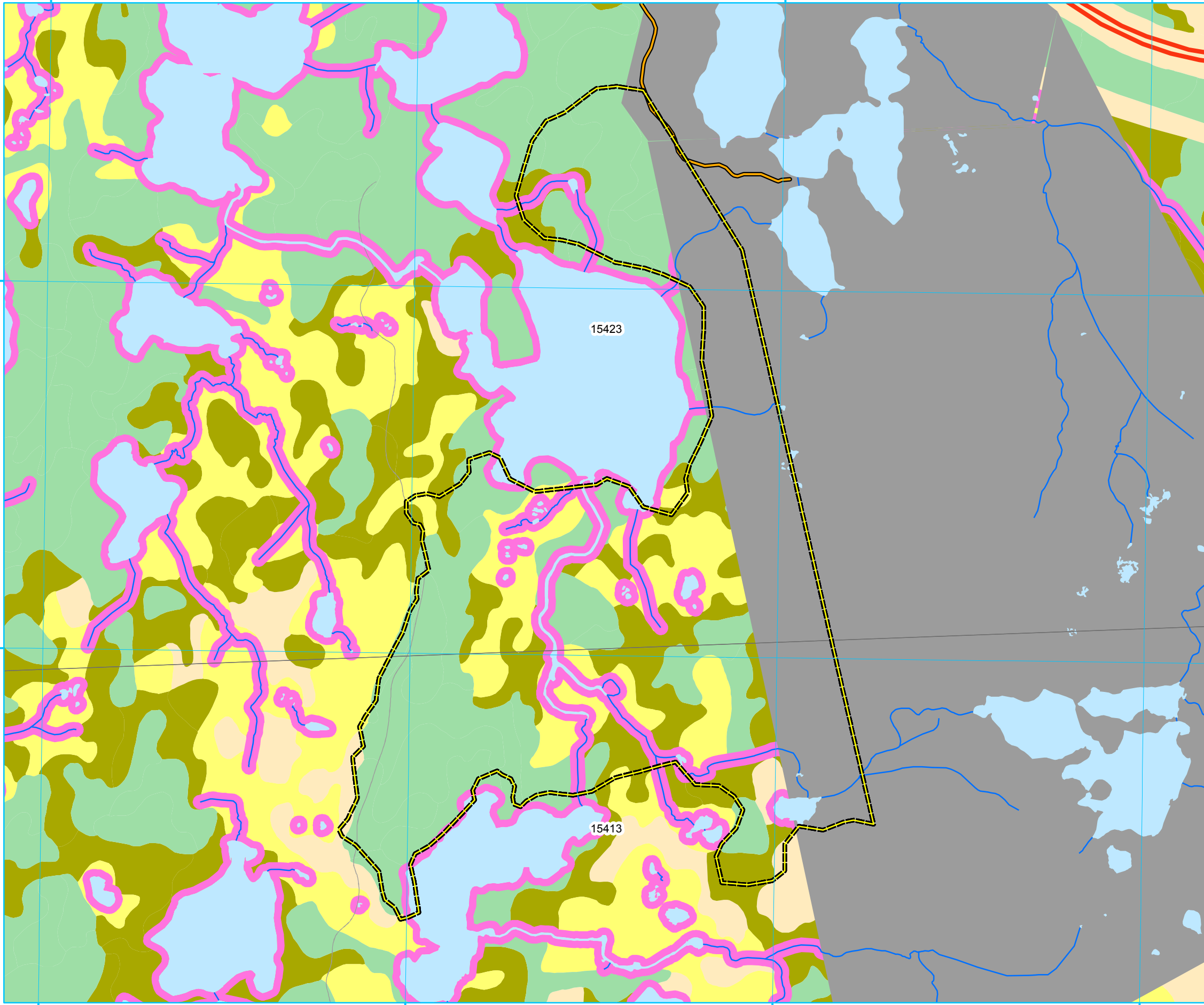
- Transmission Line
- Proposed Silviculture Areas
- Forest Management District



1 cm = 3 km



788000 789000 790000 791000



### Five Year Operating Plan: 2017 - 2021 Proposed Silviculture Plan Map

Planning Zone : 1  
FMD: 01

Operating Area No.: CC01001  
Name: Rod and Gun Club

For block information and statistics,  
refer to Cover Page.

#### Plan Features

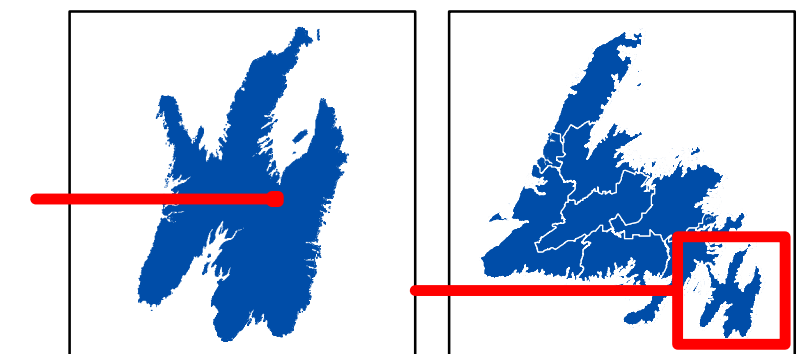
- Proposed Silviculture
- Proposed Road
- Recent Cut

#### Basemap Features

- Bridge
- Culvert
- Open Arch
- Public Road
- Resource Road
- Stream
- Water Body
- Productive Forest
- Bog
- Scrub
- Other Non-forest

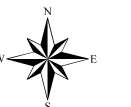
#### Restrictions

- Protected Water Supply
- Caribou Core Areas
- Regulatory
- No Cut Buffer



0 0.1 0.2 0.4  
Kilometers

1:11,000



788000 789000 790000 791000




**Five Year Operating Plan: 2017 - 2021  
Proposed Silviculture  
Plan Map**

**Planning Zone : 1  
FMD: 01**

**Operating Area No.: CC01002  
Name: Tower Road**

**For block information and statistics,  
refer to Cover Page.**





**Plan Features**

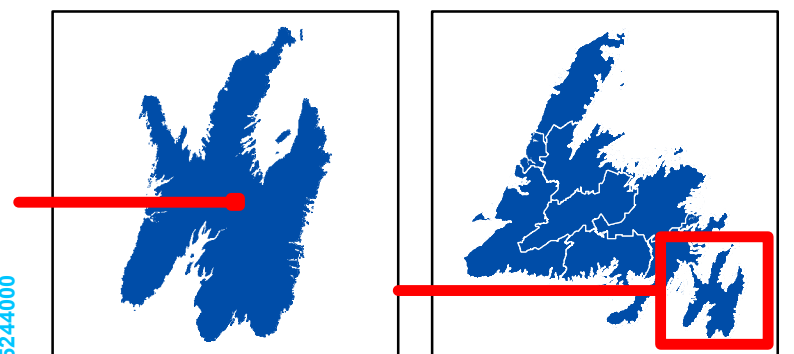
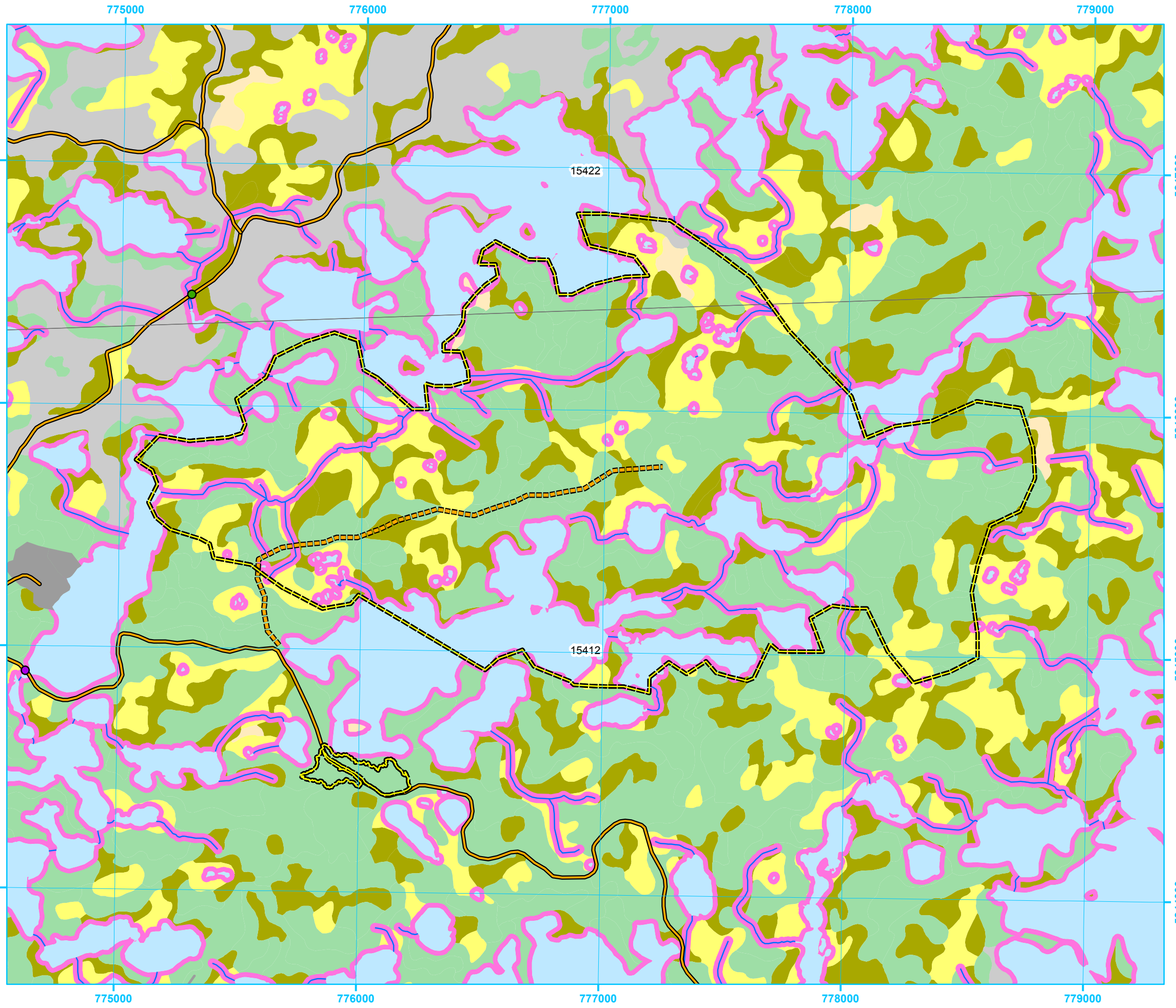
-  Proposed Silviculture
-  Proposed Road
-  Recent Cut

**Basemap Features**

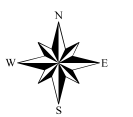
-  Bridge
-  Culvert
-  Open Arch
-  Public Road
-  Resource Road
-  Stream
-  Water Body
-  Productive Forest
-  Bog
-  Scrub
-  Other Non-forest

**Restrictions**

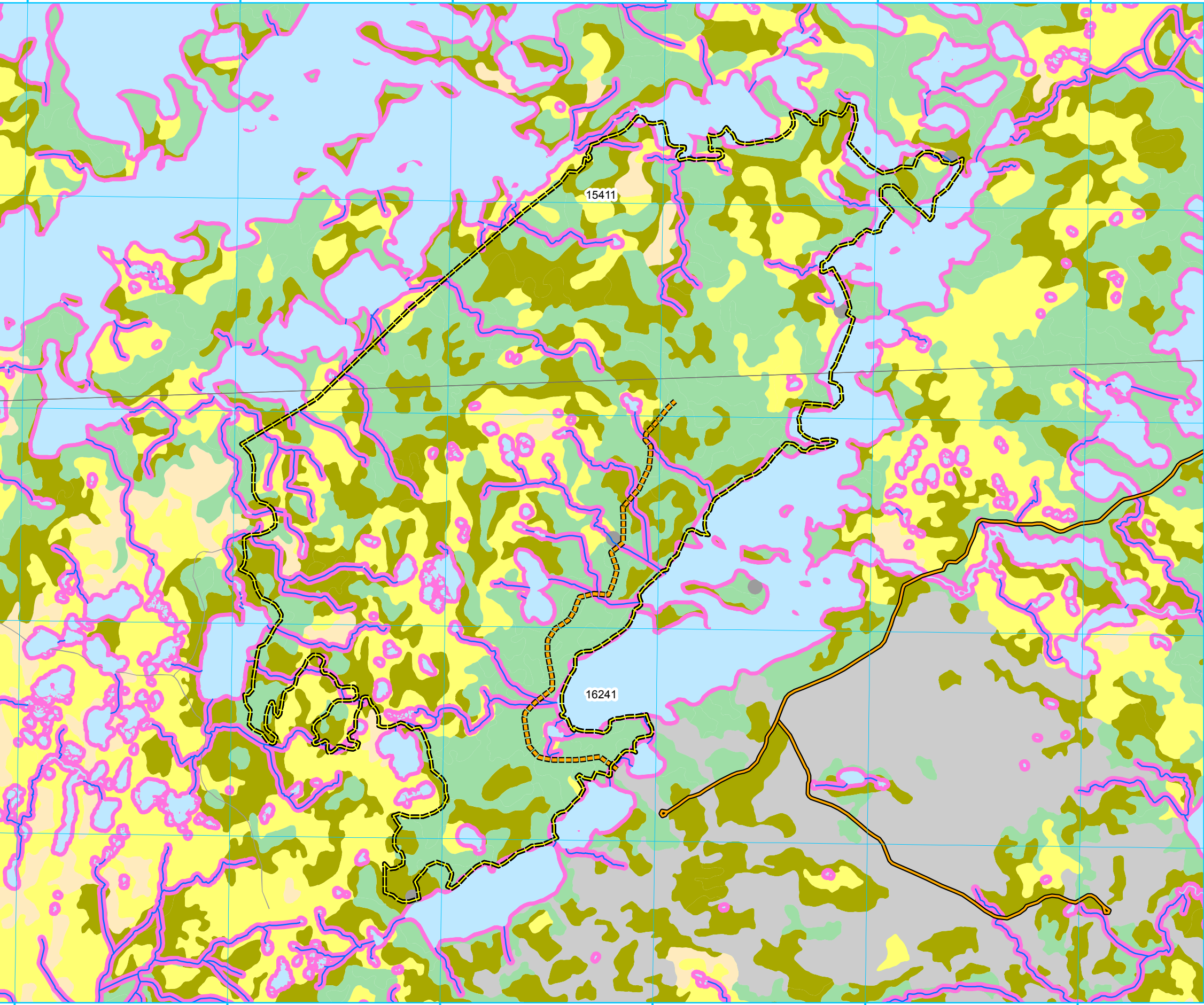
-  Protected Water Supply
-  Caribou Core Areas
-  Regulatory
-  No Cut Buffer



1:16,000



768000 769000 770000 771000 772000 773000



768000 769000 770000 771000 772000 773000



### Five Year Operating Plan: 2017 - 2021 Proposed Silviculture Plan Map

Planning Zone : 1  
FMD: 01

Operating Area No.: CC01003  
Name: Bad Pond

For block information and statistics,  
refer to Cover Page.

#### Plan Features

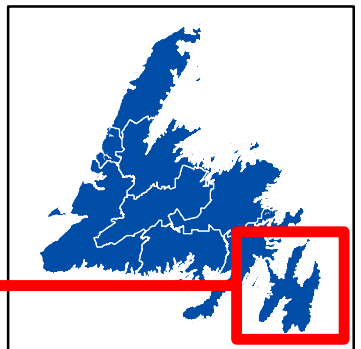
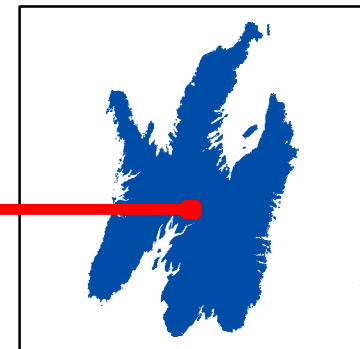
- Proposed Silviculture
- Proposed Road
- Recent Cut

#### Basemap Features

- Bridge
- Culvert
- Open Arch
- Public Road
- Resource Road
- Stream
- Water Body
- Productive Forest
- Bog
- Scrub
- Other Non-forest

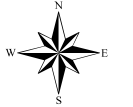
#### Restrictions

- Protected Water Supply
- Caribou Core Areas
- Regulatory
- No Cut Buffer



0 0.1750.35 0.7  
Kilometers

1:19,000






**Five Year Operating Plan: 2017 - 2021  
Proposed Silviculture  
Plan Map**

**Planning Zone : 1  
FMD: 01**

**Operating Area No.: CC01004  
Name: Black Duck Gully**

**For block information and statistics,  
refer to Cover Page.**





**Plan Features**

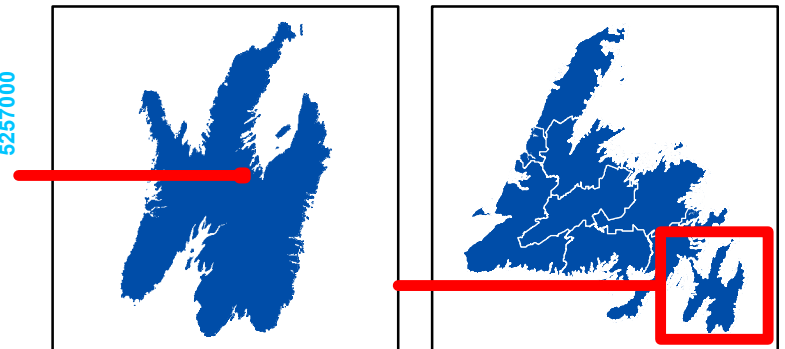
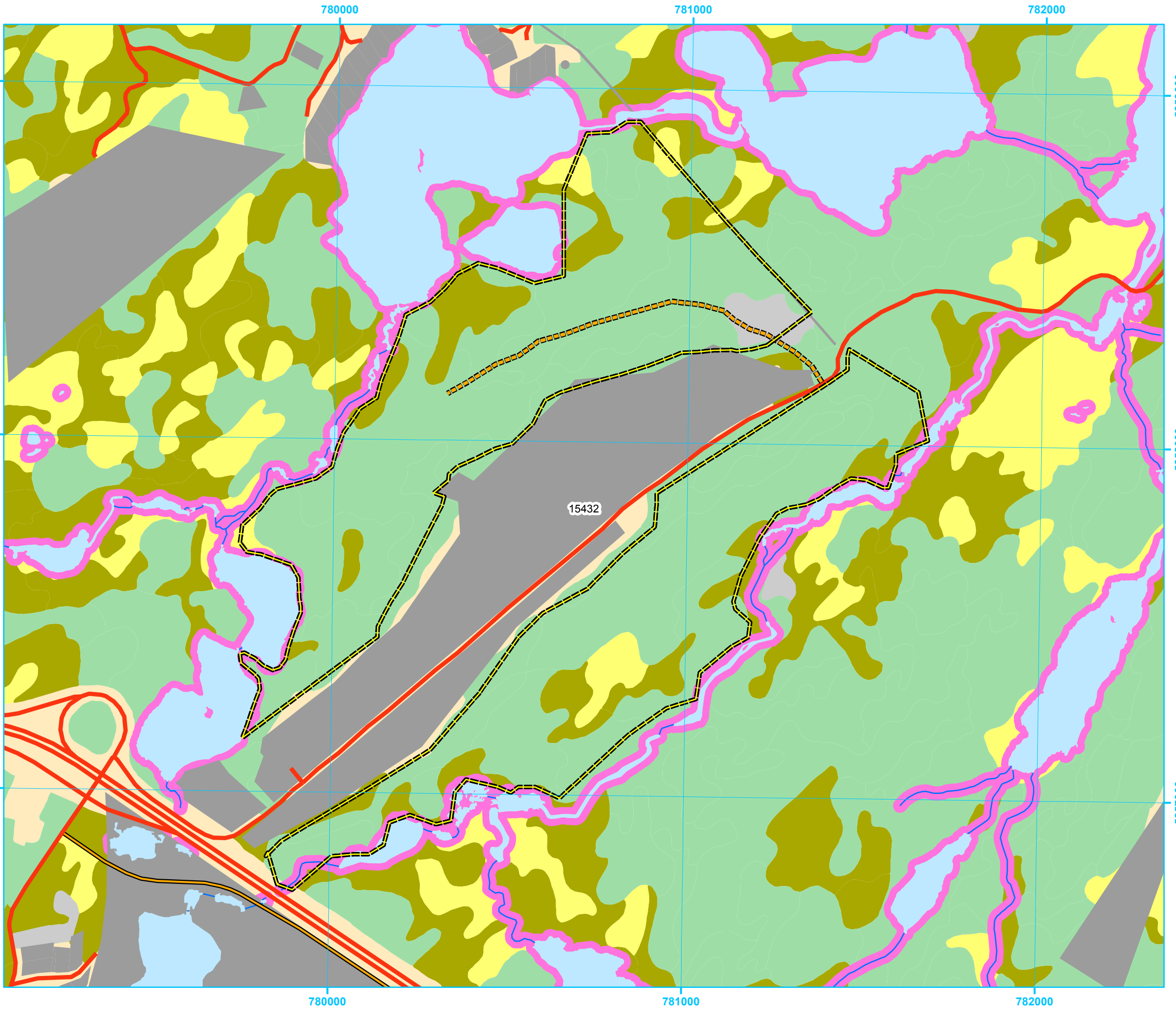
-  Proposed Silviculture
-  Proposed Road
-  Recent Cut

**Basemap Features**

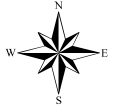
-  Bridge
-  Culvert
-  Open Arch
-  Public Road
-  Resource Road
-  Stream
-  Water Body
-  Productive Forest
-  Bog
-  Scrub
-  Other Non-forest

**Restrictions**

-  Protected Water Supply
-  Caribou Core Areas
-  Regulatory
-  No Cut Buffer



1:11,000






**Five Year Operating Plan: 2017 - 2021  
Proposed Silviculture  
Plan Map**

**Planning Zone : 1  
FMD: 01**

**Operating Area No.: CC01005  
Name: Goulds Brook**

**For block information and statistics,  
refer to Cover Page.**





**Plan Features**

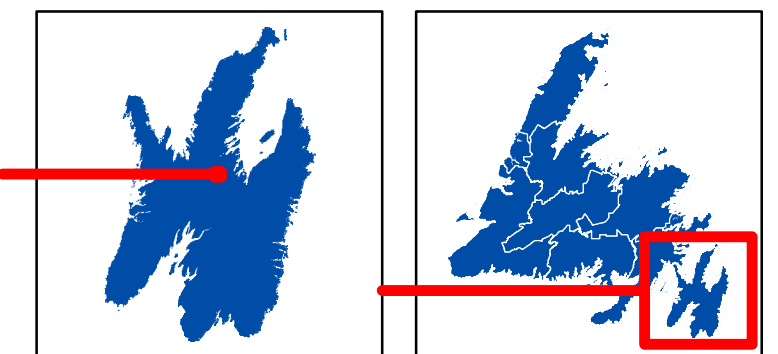
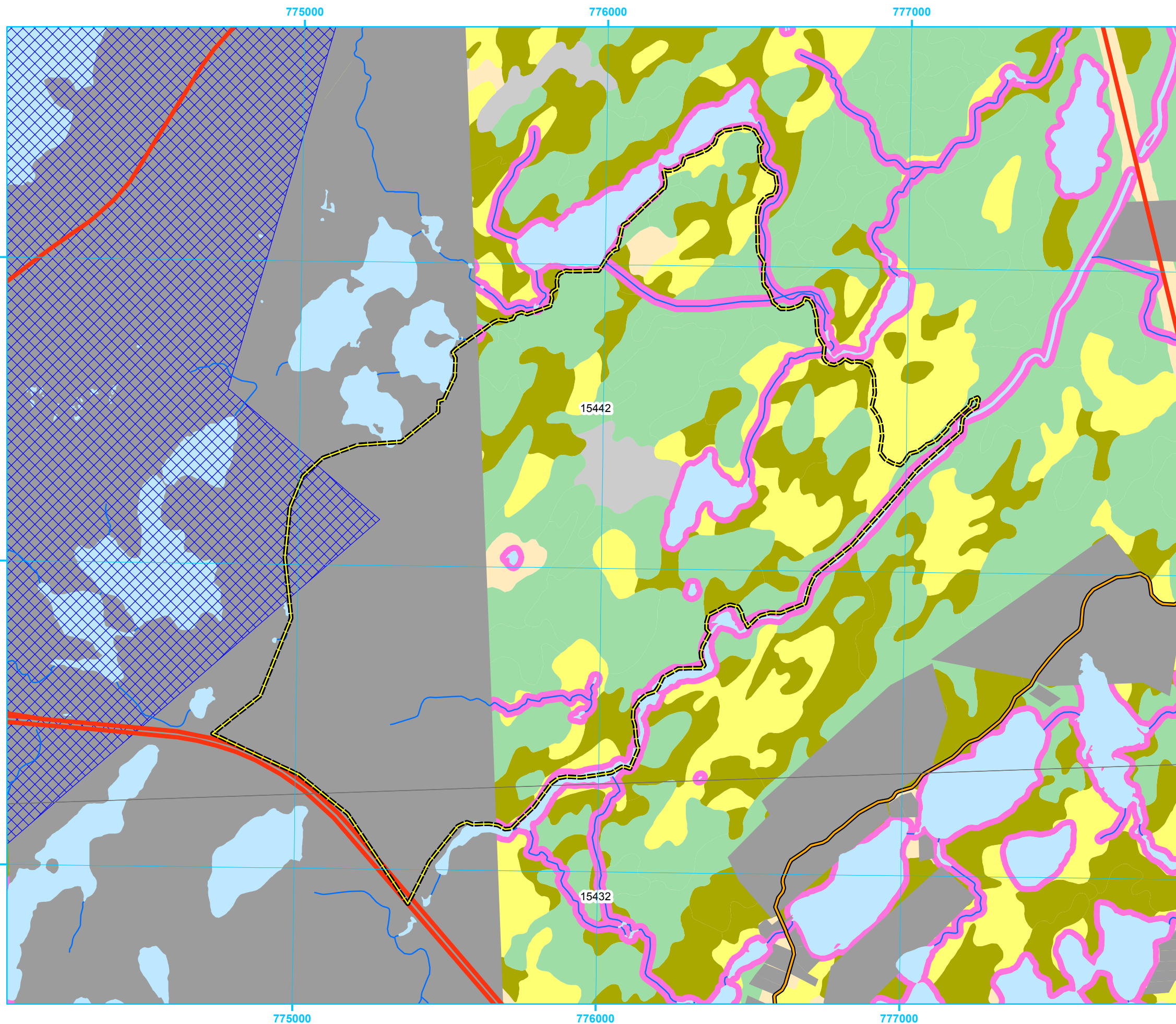
-  Proposed Silviculture
-  Proposed Road
-  Recent Cut

**Basemap Features**

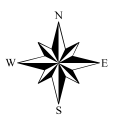
-  Bridge
-  Culvert
-  Open Arch
-  Public Road
-  Resource Road
-  Stream
-  Water Body
-  Productive Forest
-  Bog
-  Scrub
-  Other Non-forest

**Restrictions**

-  Protected Water Supply
-  Caribou Core Areas
-  Regulatory
-  No Cut Buffer



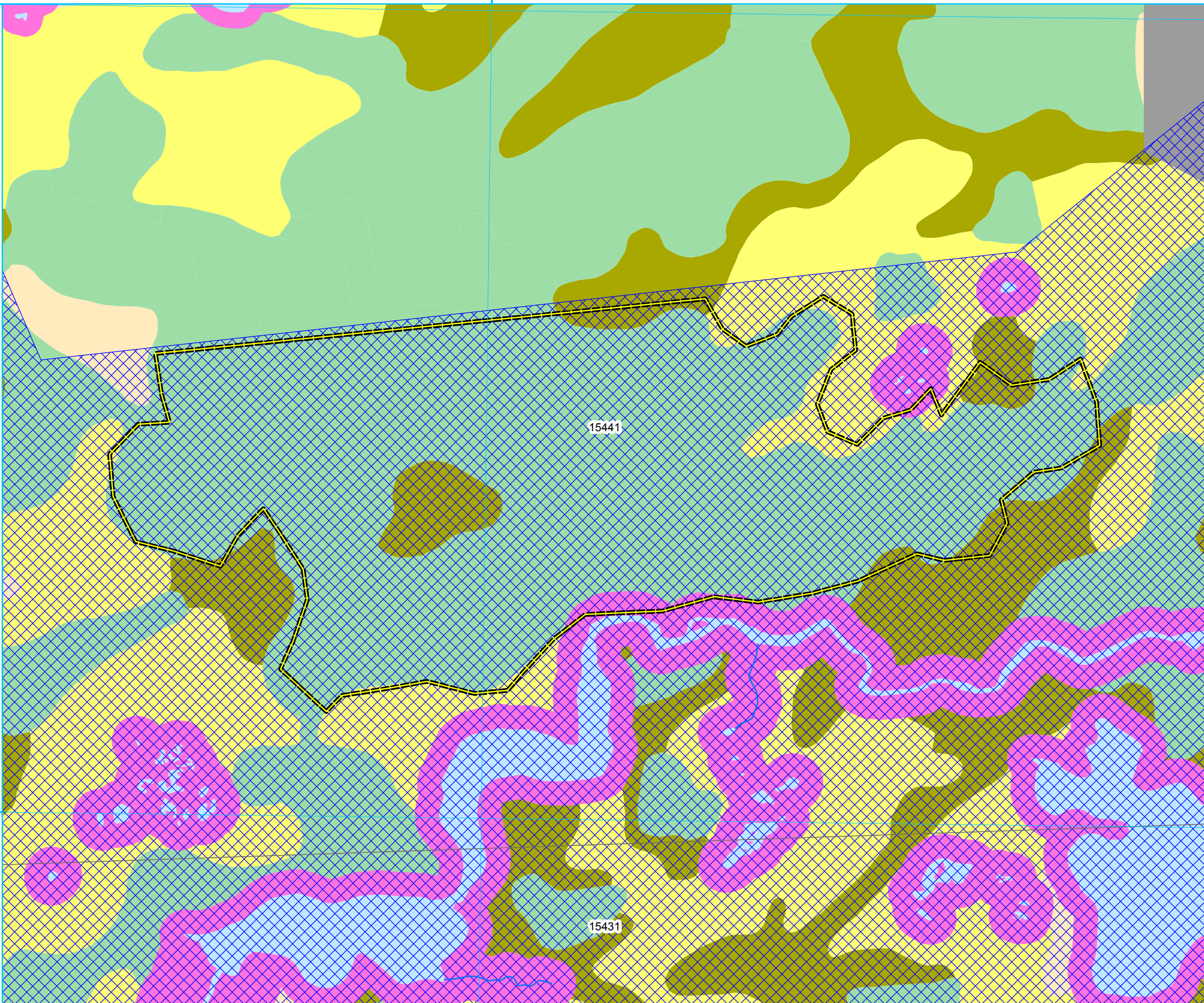
1:13,000



5261000

769000

5261000



**Five Year Operating Plan: 2017 - 2021  
Proposed Silviculture  
Plan Map**

**Planning Zone : 1  
FMD: 01**

**Operating Area No.: CC01006  
Name: Munn Block South**

**For block information and statistics,  
refer to Cover Page.**

**Plan Features**

- Proposed Silviculture
- Proposed Road
- Recent Cut

**Basemap Features**

- Bridge
- Culvert
- Open Arch
- Public Road
- Resource Road
- Stream
- Water Body
- Productive Forest
- Bog
- Scrub
- Other Non-forest

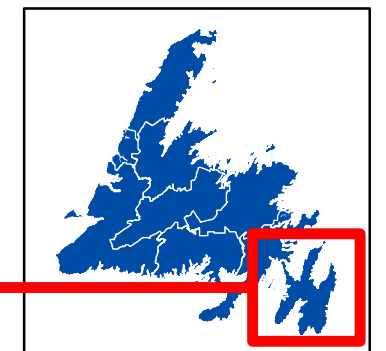
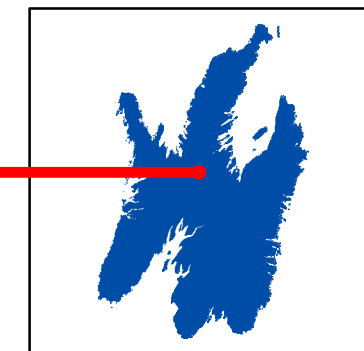
**Restrictions**

- Protected Water Supply
- Caribou Core Areas
- Regulatory
- No Cut Buffer

5260000

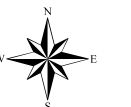
5260000

769000



0 0.05 0.1 0.2 Kilometers

1:5,000






**Five Year Operating Plan: 2017 - 2021  
Proposed Silviculture  
Plan Map**

**Planning Zone : 1  
FMD: 01**

**Operating Area No.: CC01007  
Name: Snow's Pond**

**For block information and statistics,  
refer to Cover Page.**





**Plan Features**

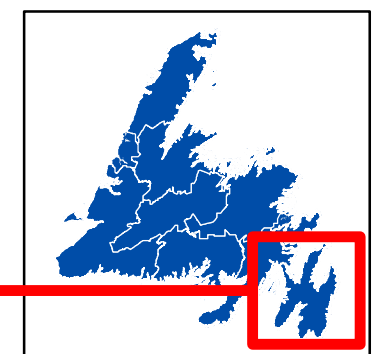
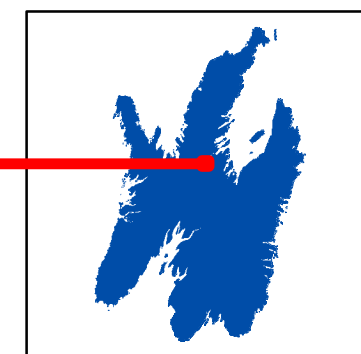
-  Proposed Silviculture
-  Proposed Road
-  Recent Cut

**Basemap Features**

-  Bridge
-  Culvert
-  Open Arch
-  Public Road
-  Resource Road
-  Stream
-  Water Body
-  Productive Forest
-  Bog
-  Scrub
-  Other Non-forest

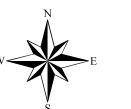
**Restrictions**

-  Protected Water Supply
-  Caribou Core Areas
-  Regulatory
-  No Cut Buffer



0 0.1250.25 0.5  
Kilometers

1:13,000



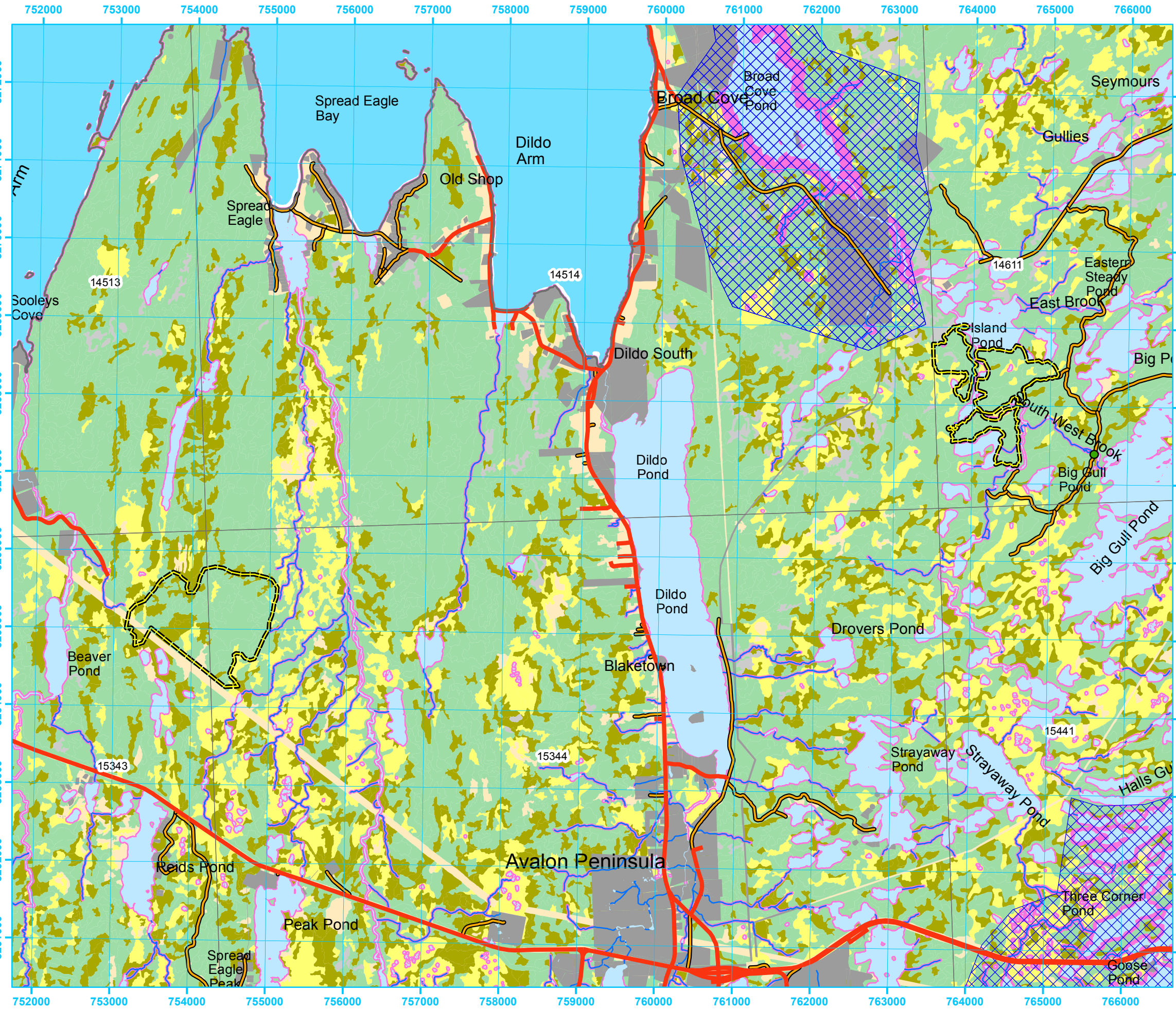


**Five Year Operating Plan: 2017 - 2021  
Proposed Silviculture  
Plan Map**

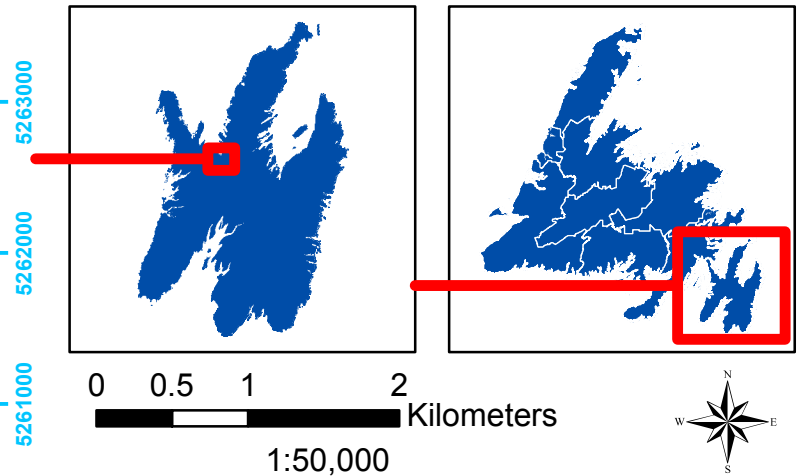
**Planning Zone : 1  
FMD: 01**

**Operating Area No.: CC01008  
Name: Island Pond Ridge**

**For block information and statistics,  
refer to Cover Page.**



- Plan Features**
- Proposed Silviculture
  - Proposed Road
  - Recent Cut
- Basemap Features**
- Bridge
  - Culvert
  - Open Arch
  - Public Road
  - Resource Road
  - Stream
  - Water Body
  - Productive Forest
  - Bog
  - Scrub
  - Other Non-forest
- Restrictions**
- Protected Water Supply
  - Caribou Core Areas
  - Regulatory
  - No Cut Buffer






**Five Year Operating Plan: 2017 - 2021  
Proposed Silviculture  
Plan Map**

**Planning Zone : 1  
FMD: 01**

**Operating Area No.: CC01010  
Name: Henders**

**For block information and statistics,  
refer to Cover Page.**





**Plan Features**

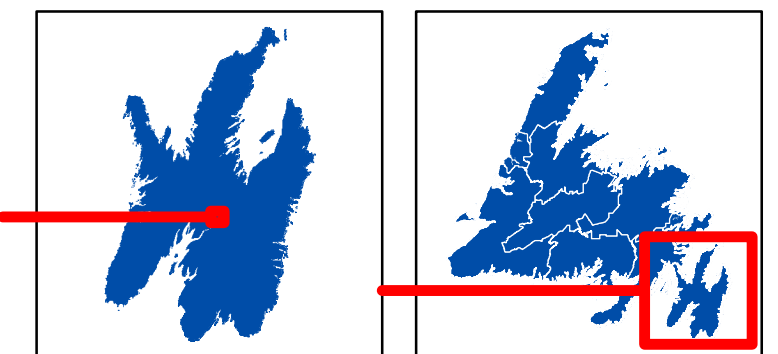
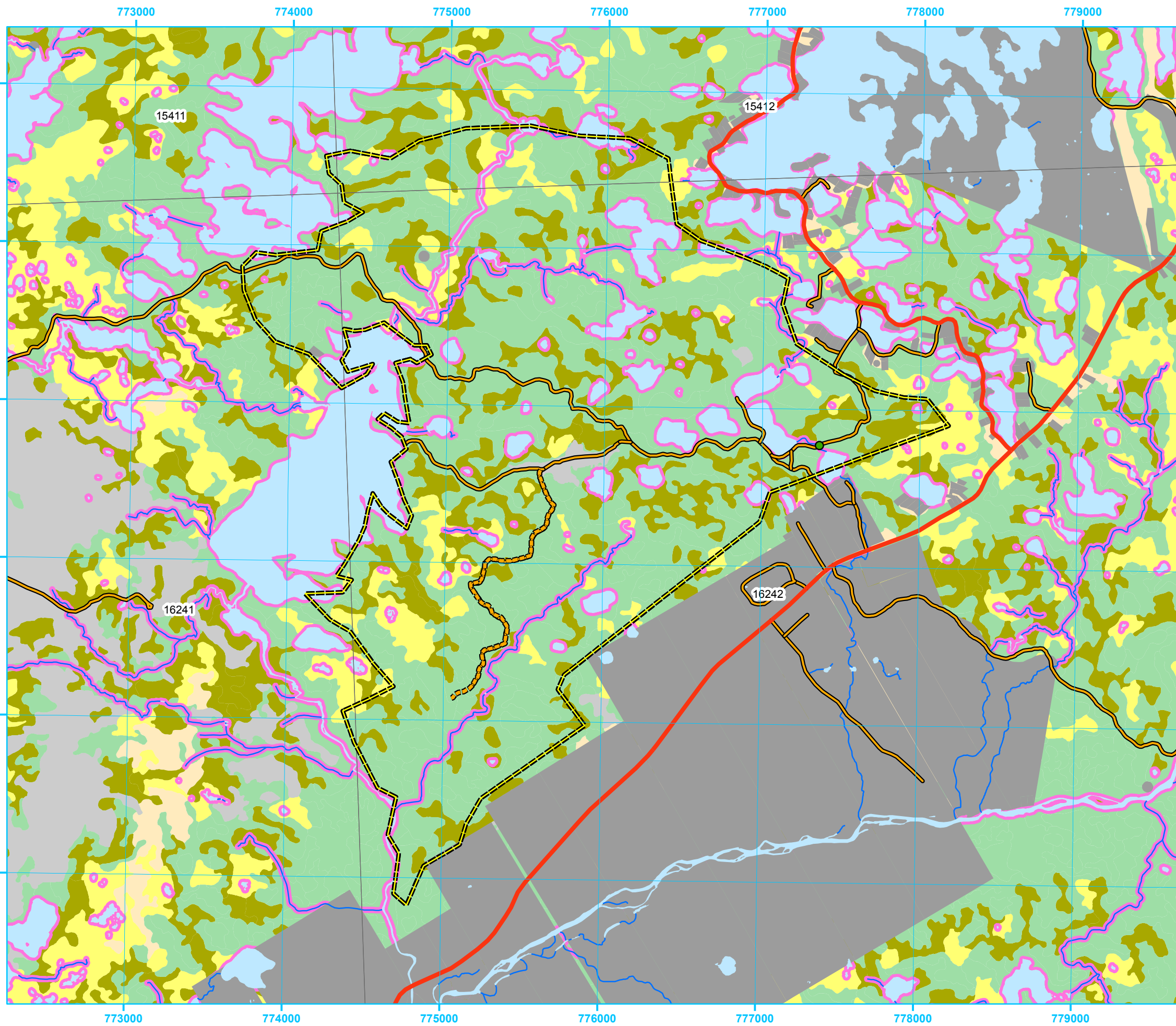
-  Proposed Silviculture
-  Proposed Road
-  Recent Cut

**Basemap Features**

-  Bridge
-  Culvert
-  Open Arch
-  Public Road
-  Resource Road
-  Stream
-  Water Body
-  Productive Forest
-  Bog
-  Scrub
-  Other Non-forest

**Restrictions**

-  Protected Water Supply
-  Caribou Core Areas
-  Regulatory
-  No Cut Buffer



1:25,000






**Five Year Operating Plan: 2017 - 2021  
Proposed Silviculture  
Plan Map**

**Planning Zone : 1  
FMD: 01**

**Operating Area No.: CC01011  
Name: Nine Mile Road**

**For block information and statistics,  
refer to Cover Page.**





**Plan Features**

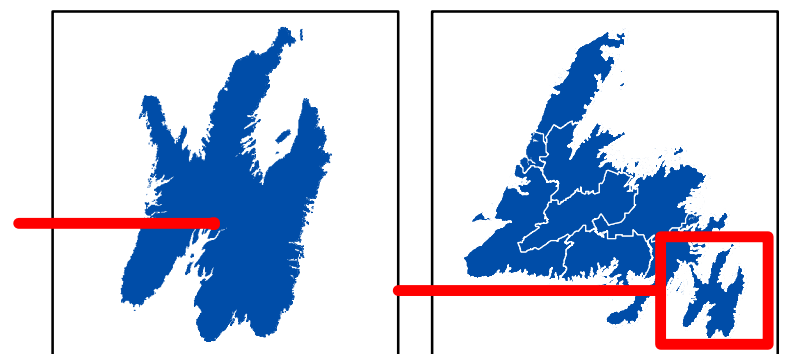
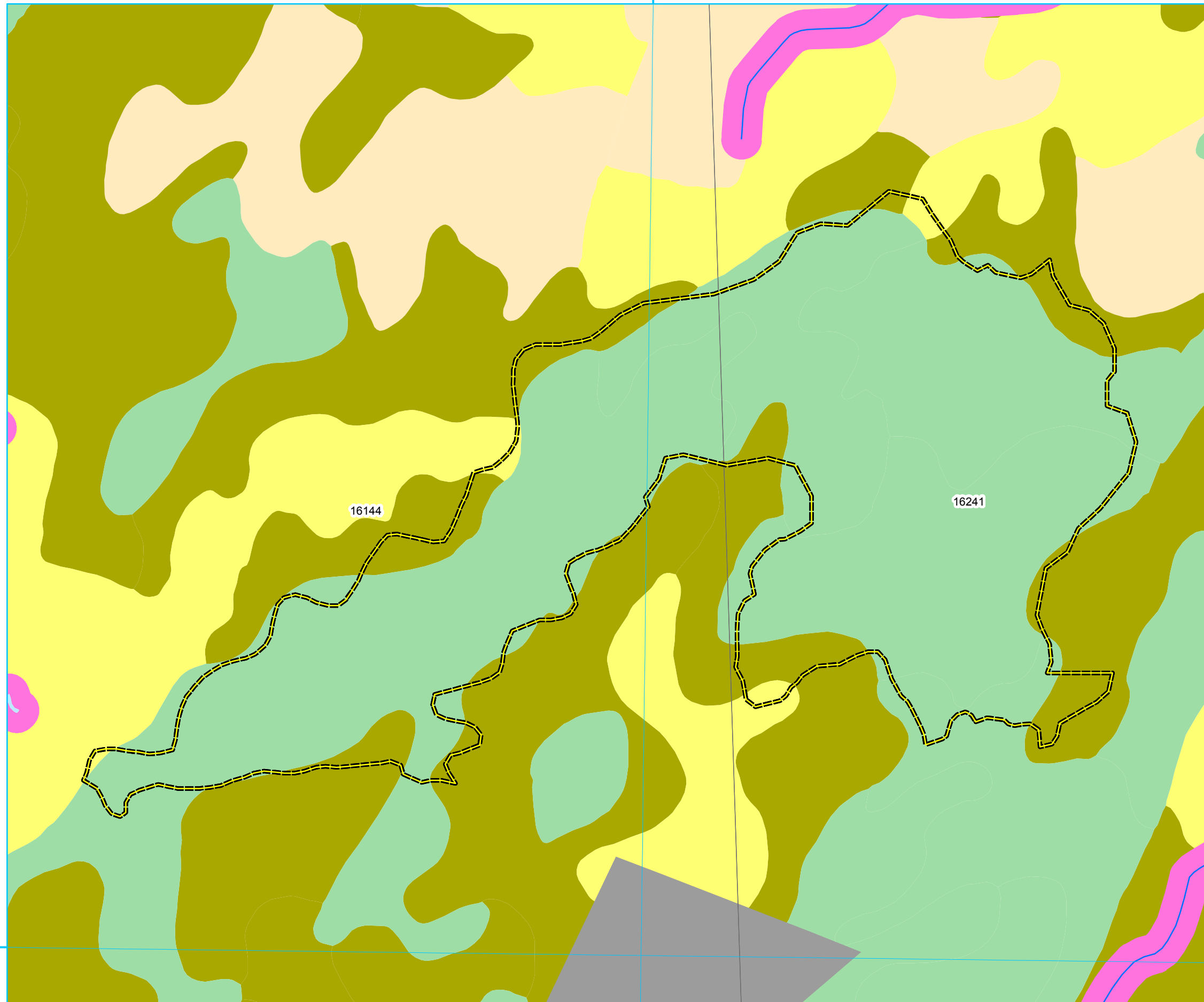
-  Proposed Silviculture
-  Proposed Road
-  Recent Cut

**Basemap Features**

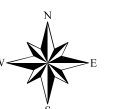
-  Bridge
-  Culvert
-  Open Arch
-  Public Road
-  Resource Road
-  Stream
-  Water Body
-  Productive Forest
-  Bog
-  Scrub
-  Other Non-forest

**Restrictions**

-  Protected Water Supply
-  Caribou Core Areas
-  Regulatory
-  No Cut Buffer



1:4,000






**Five Year Operating Plan: 2017 - 2021  
Proposed Silviculture  
Plan Map**

**Planning Zone : 1  
FMD: 01**

**Operating Area No.: CC01012  
Name: Nord Pond**

**For block information and statistics,  
refer to Cover Page.**





**Plan Features**

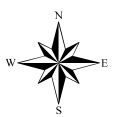
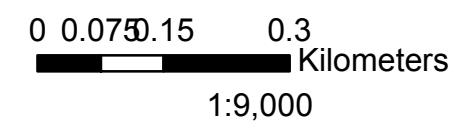
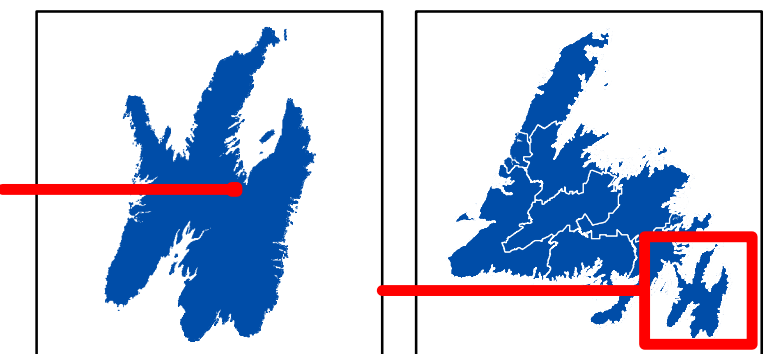
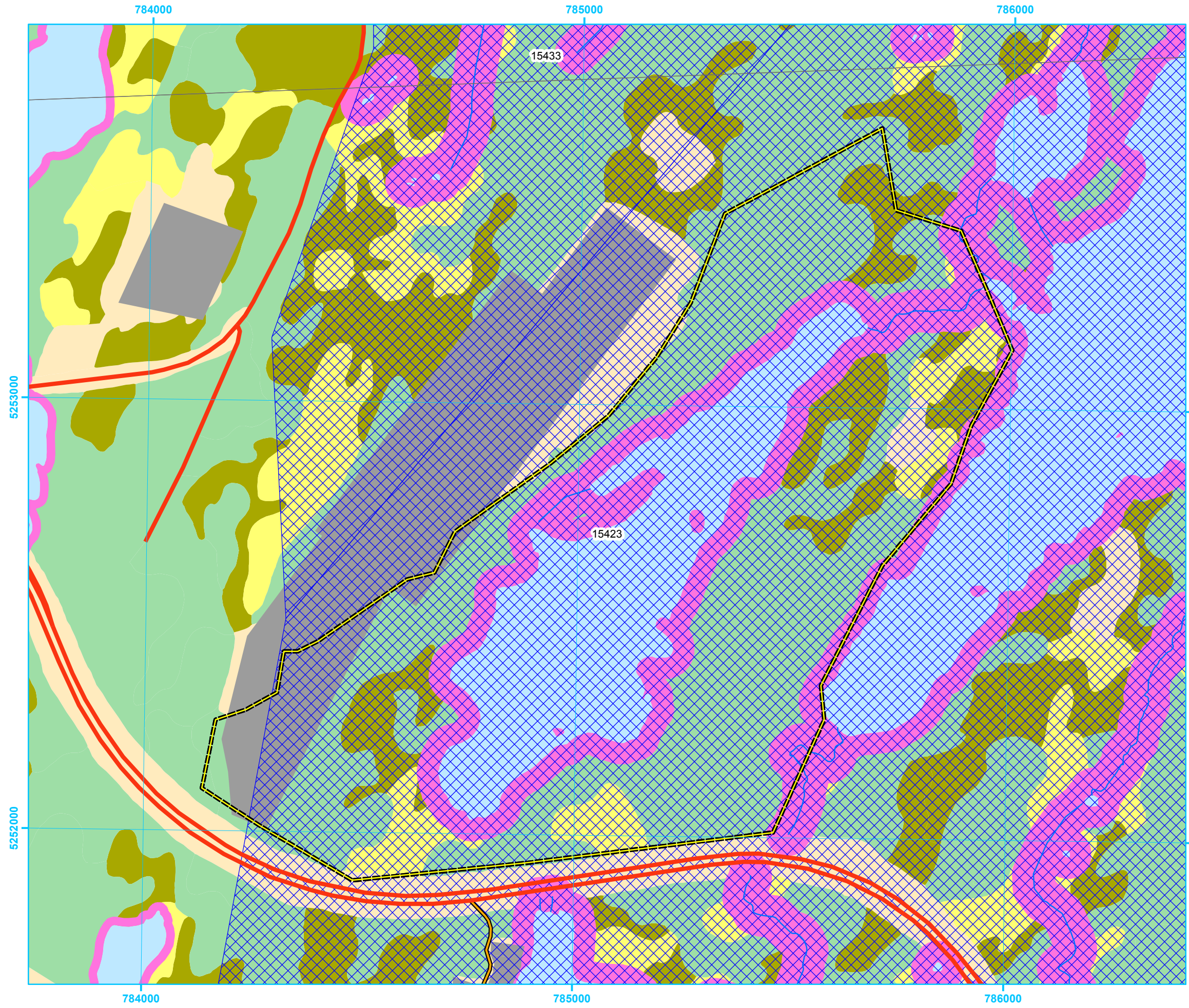
-  Proposed Silviculture
-  Proposed Road
-  Recent Cut

**Basemap Features**

-  Bridge
-  Culvert
-  Open Arch
-  Public Road
-  Resource Road
-  Stream
-  Water Body
-  Productive Forest
-  Bog
-  Scrub
-  Other Non-forest

**Restrictions**

-  Protected Water Supply
-  Caribou Core Areas
-  Regulatory
-  No Cut Buffer






**Five Year Operating Plan: 2017 - 2021  
Proposed Silviculture  
Plan Map**

**Planning Zone : 1  
FMD: 01**

**Operating Area No.: CC01013  
Name: Keough's Gully**

**For block information and statistics,  
refer to Cover Page.**





**Plan Features**

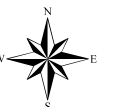

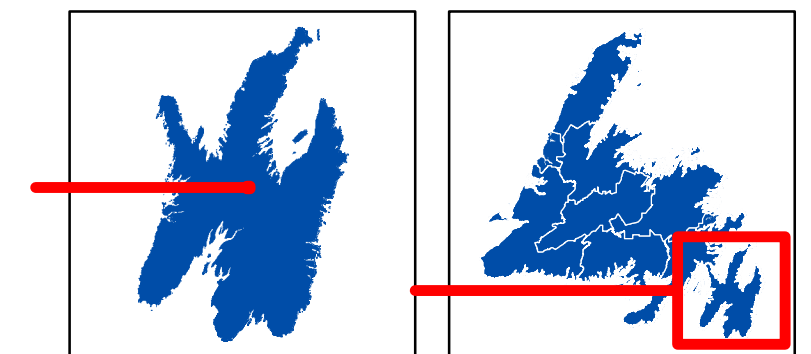
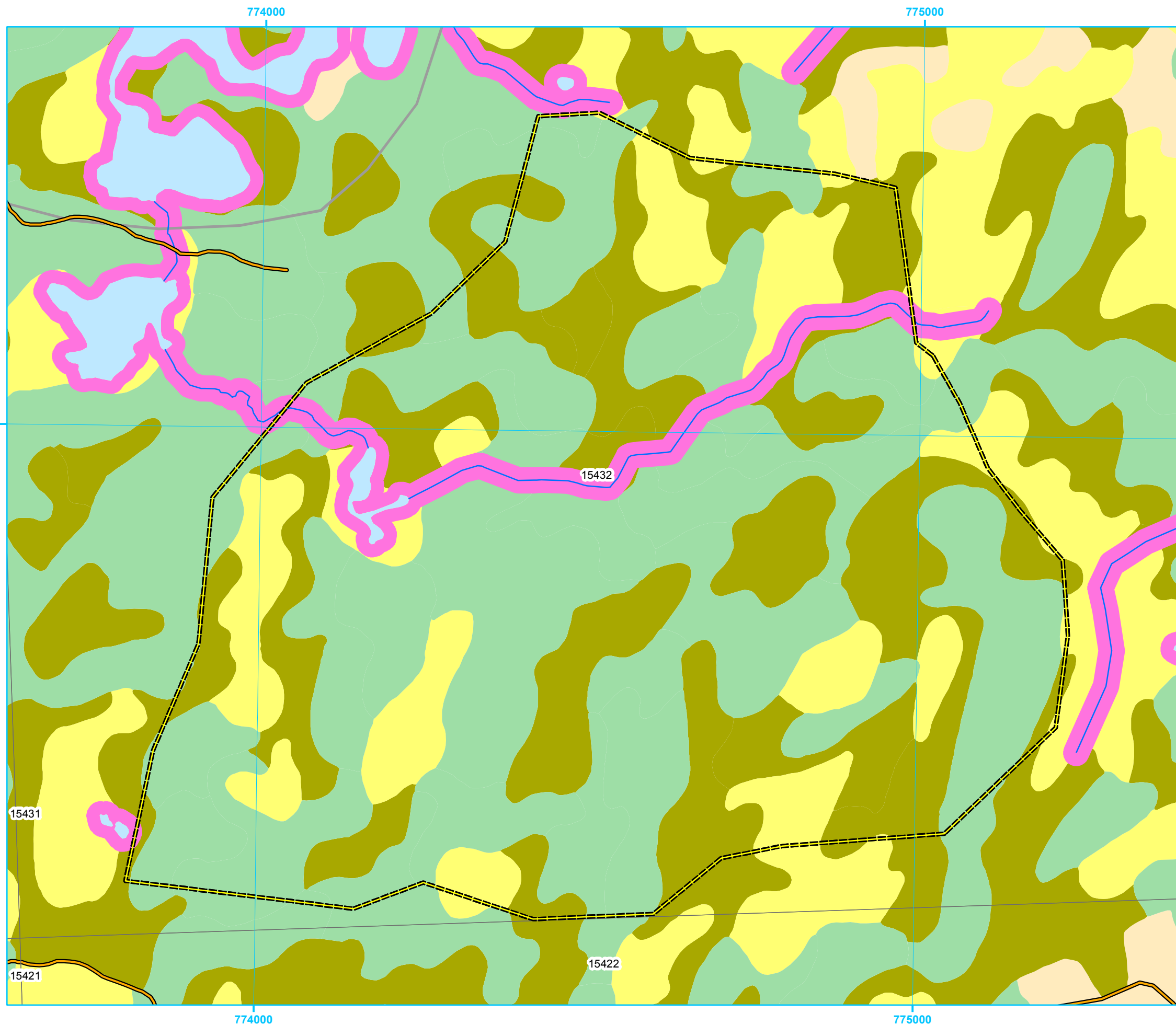
-  Proposed Silviculture
-  Proposed Road
-  Recent Cut

**Basemap Features**

-  Bridge
-  Culvert
-  Open Arch
-  Public Road
-  Resource Road
-  Stream
-  Water Body
-  Productive Forest
-  Bog
-  Scrub
-  Other Non-forest

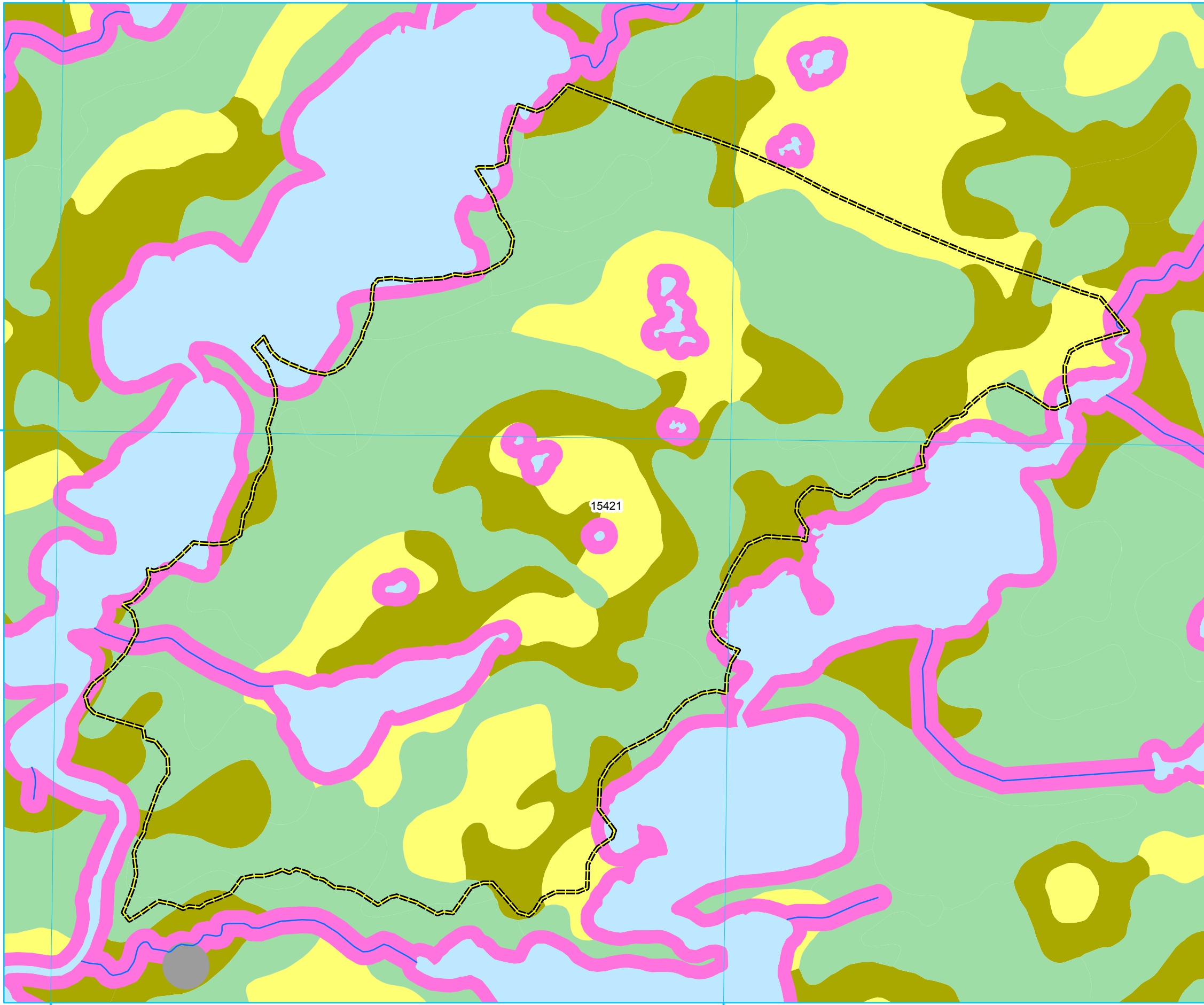
**Restrictions**

-  Protected Water Supply
-  Caribou Core Areas
-  Regulatory
-  No Cut Buffer



769000

770000



5251000

5251000

769000

770000

**Five Year Operating Plan: 2017 - 2021  
Proposed Silviculture  
Plan Map**

Planning Zone : 1  
FMD: 01

Operating Area No.: CC01014  
Name: Neil's Pond

For block information and statistics,  
refer to Cover Page.

**Plan Features**

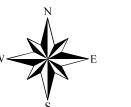

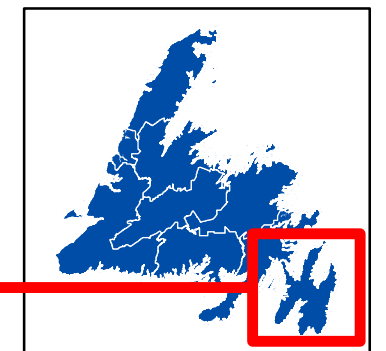
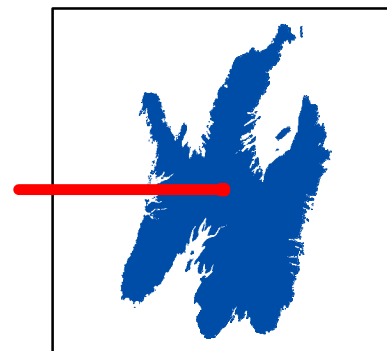
- Proposed Silviculture
- Proposed Road
- Recent Cut

**Basemap Features**

- Bridge
- Culvert
- Open Arch
- Public Road
- Resource Road
- Stream
- Water Body
- Productive Forest
- Bog
- Scrub
- Other Non-forest

**Restrictions**

- Protected Water Supply
- Caribou Core Areas
- Regulatory
- No Cut Buffer






**Five Year Operating Plan: 2017 - 2021  
Proposed Silviculture  
Plan Map**

**Planning Zone : 1  
FMD: 01**

**Operating Area No.: CC01015  
Name: Mushroom Gully**

**For block information and statistics,  
refer to Cover Page.**





**Plan Features**

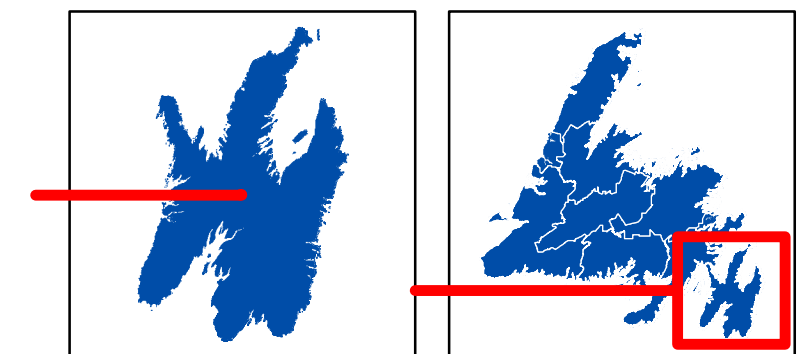
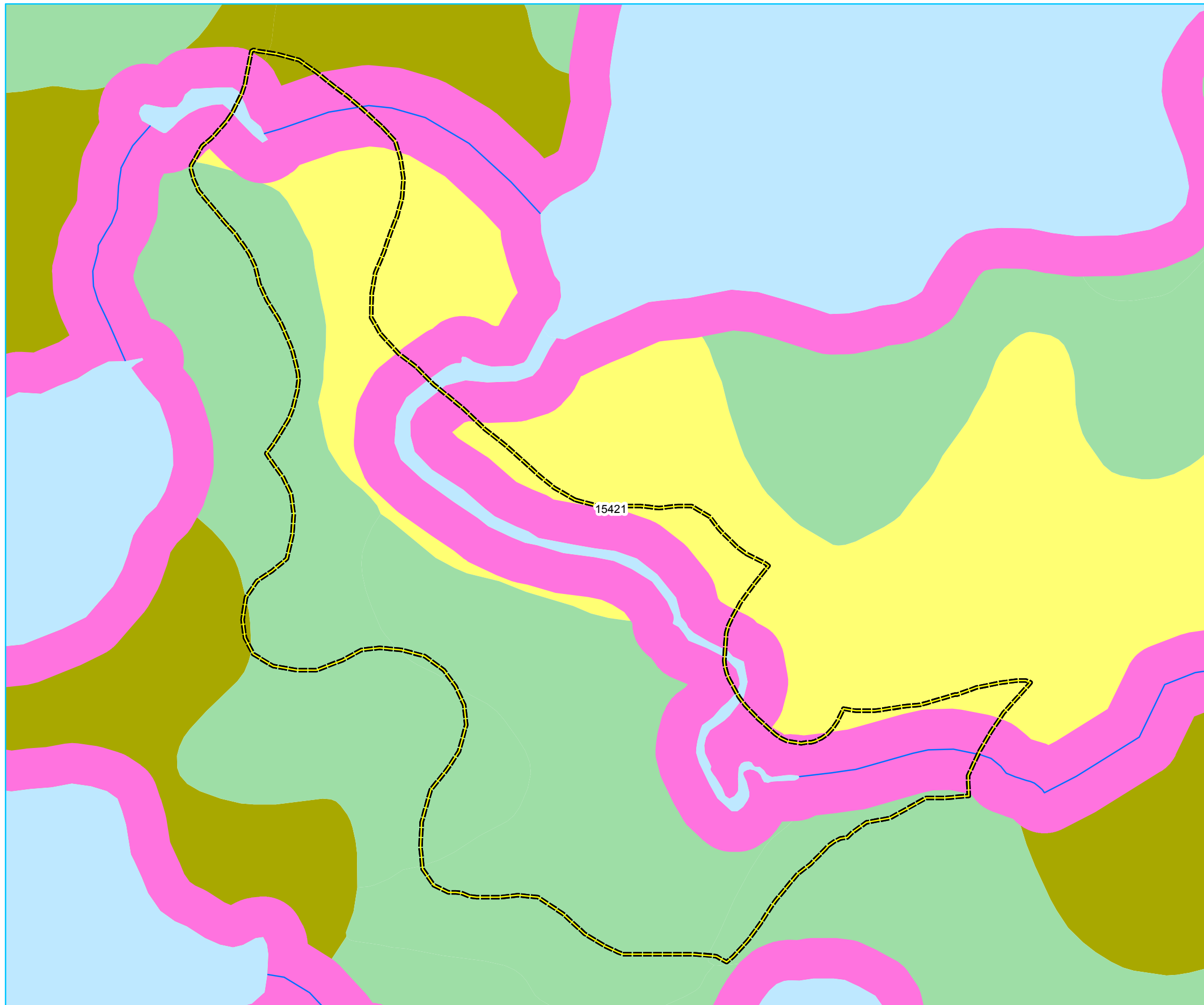
-  Proposed Silviculture
-  Proposed Road
-  Recent Cut

**Basemap Features**

-  Bridge
-  Culvert
-  Open Arch
-  Public Road
-  Resource Road
-  Stream
-  Water Body
-  Productive Forest
-  Bog
-  Scrub
-  Other Non-forest

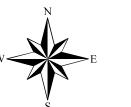
**Restrictions**

-  Protected Water Supply
-  Caribou Core Areas
-  Regulatory
-  No Cut Buffer



0 0.02 0.04 0.08  
Kilometers

1:2,000






**Five Year Operating Plan: 2017 - 2021  
Proposed Silviculture  
Plan Map**

**Planning Zone : 1  
FMD: 01**

**Operating Area No.: CC01016  
Name: Tors Cove**

**For block information and statistics,  
refer to Cover Page.**





**Plan Features**

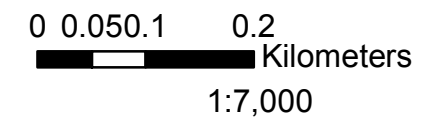
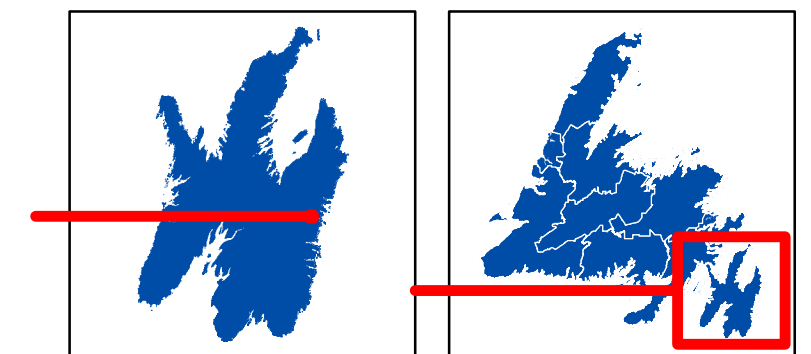
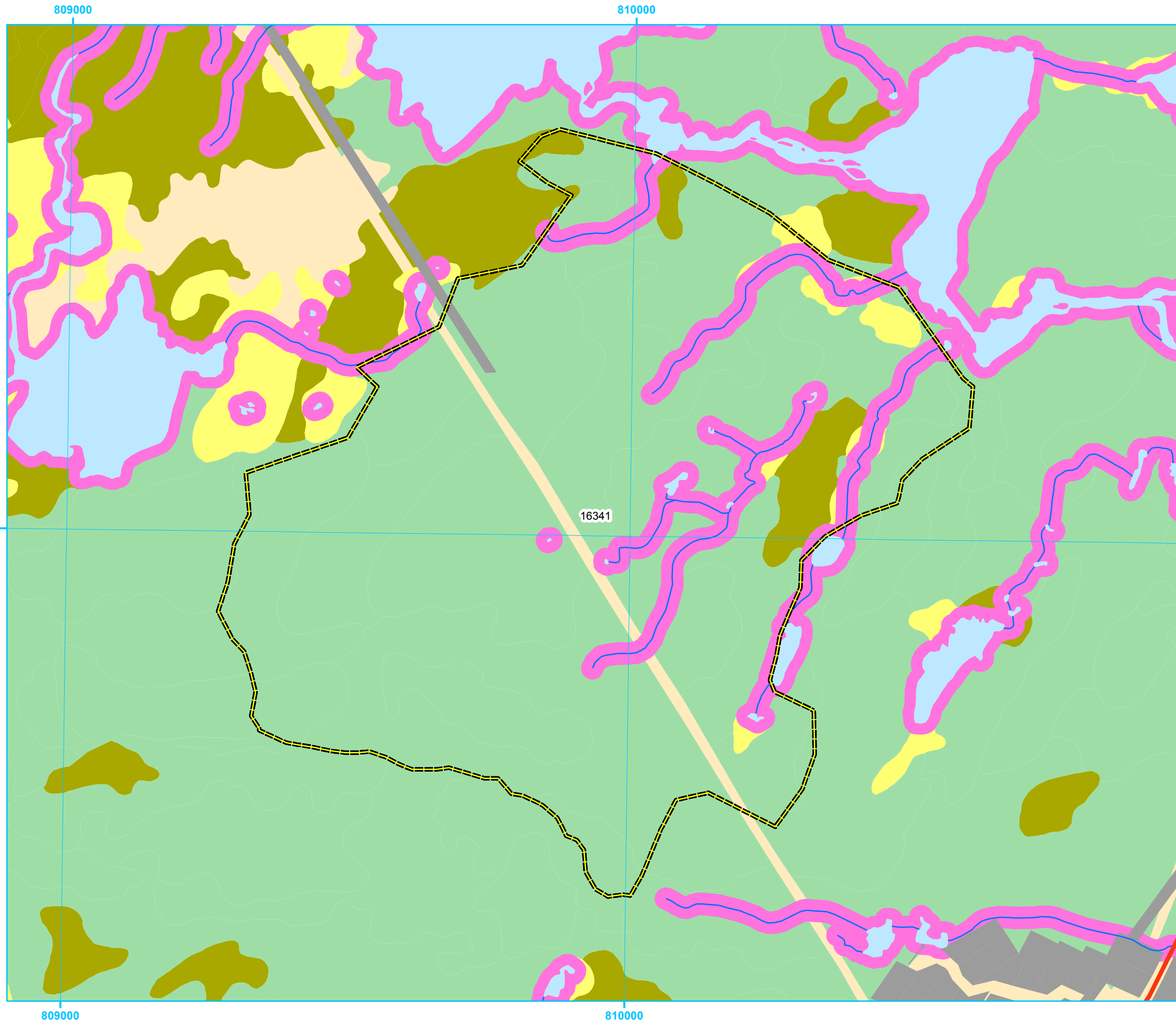
-  Proposed Silviculture
-  Proposed Road
-  Recent Cut

**Basemap Features**

-  Bridge
-  Culvert
-  Open Arch
-  Public Road
-  Resource Road
-  Stream
-  Water Body
-  Productive Forest
-  Bog
-  Scrub
-  Other Non-forest

**Restrictions**

-  Protected Water Supply
-  Caribou Core Areas
-  Regulatory
-  No Cut Buffer








**Five Year Operating Plan: 2017 - 2021  
Proposed Silviculture  
Plan Map**

**Planning Zone : 1  
FMD: 01**

**Operating Area No.: CC01017  
Name: Witless Bay Country Pond**

**For block information and statistics,  
refer to Cover Page.**





**Plan Features**

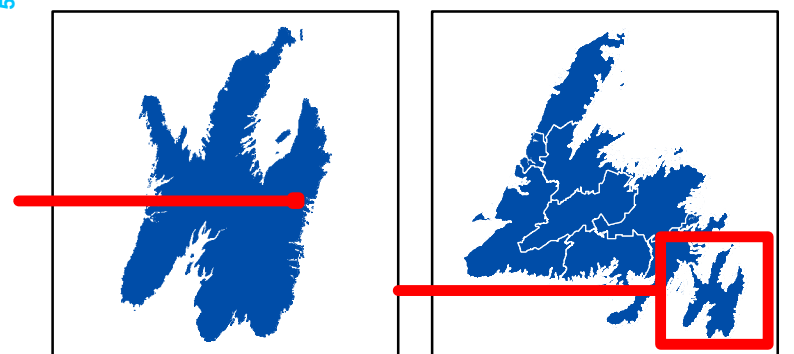
-  Proposed Silviculture
-  Proposed Road
-  Recent Cut

**Basemap Features**

-  Bridge
-  Culvert
-  Open Arch
-  Public Road
-  Resource Road
-  Stream
-  Water Body
-  Productive Forest
-  Bog
-  Scrub
-  Other Non-forest

**Restrictions**

-  Protected Water Supply
-  Caribou Core Areas
-  Regulatory
-  No Cut Buffer



0 0.1250.25 0.5  
Kilometers

1:13,000






**Five Year Operating Plan: 2017 - 2021  
Proposed Silviculture  
Plan Map**

**Planning Zone : 1  
FMD: 01**

**Operating Area No.: CC01018  
Name: Old Witless Bay Line**

**For block information and statistics,  
refer to Cover Page.**





**Plan Features**

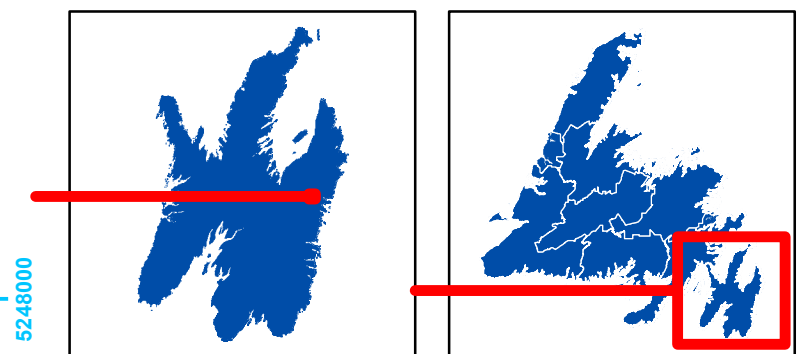
-  Proposed Silviculture
-  Proposed Road
-  Recent Cut

**Basemap Features**

-  Bridge
-  Culvert
-  Open Arch
-  Public Road
-  Resource Road
-  Stream
-  Water Body
-  Productive Forest
-  Bog
-  Scrub
-  Other Non-forest

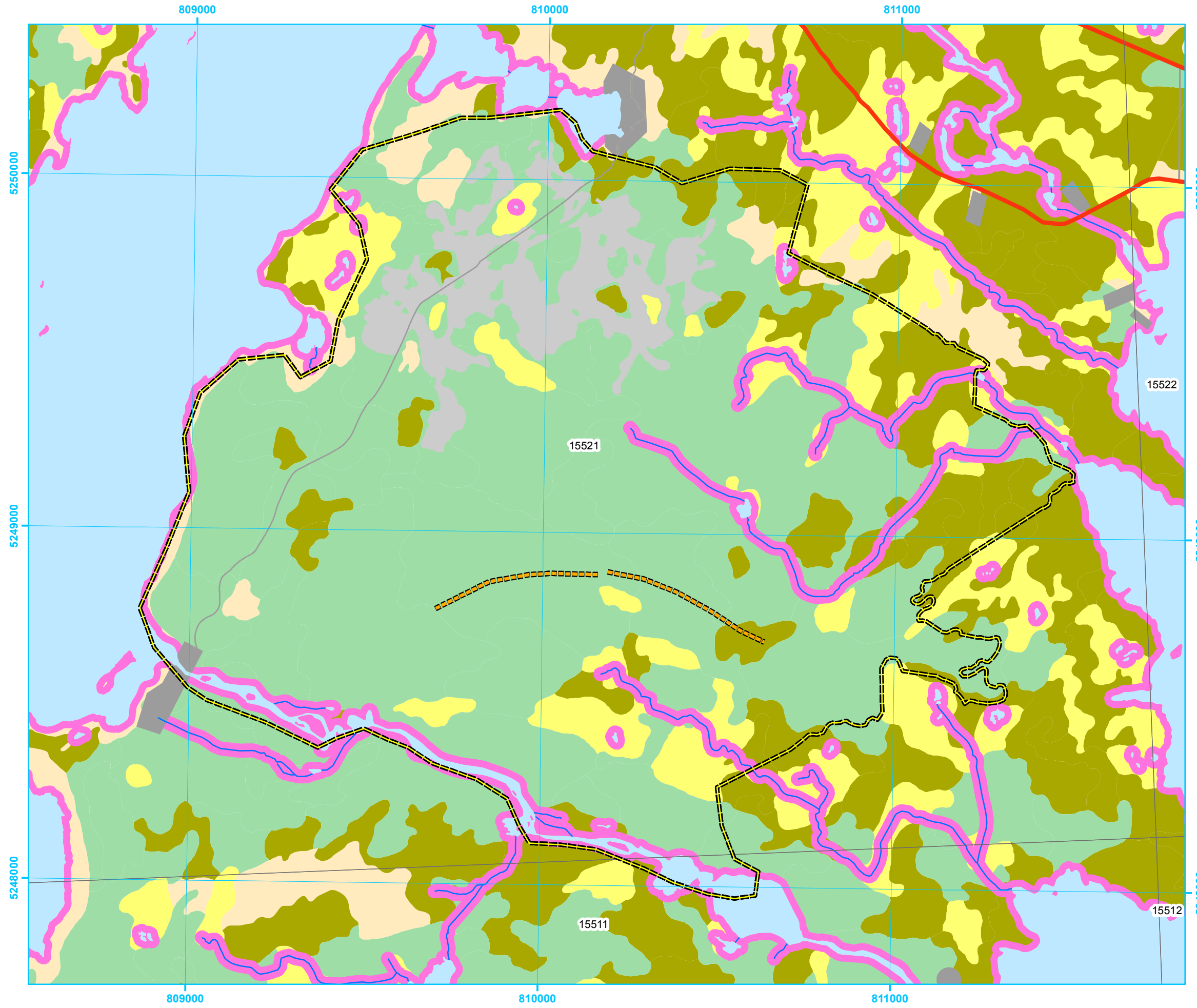
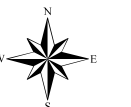
**Restrictions**

-  Protected Water Supply
-  Caribou Core Areas
-  Regulatory
-  No Cut Buffer



0 0.1 0.2 0.4  
Kilometers

1:11,000






**Five Year Operating Plan: 2017 - 2021  
Proposed Silviculture  
Plan Map**

**Planning Zone : 1  
FMD: 01**

**Operating Area No.: CC01019  
Name: Country Pond**

**For block information and statistics,  
refer to Cover Page.**





**Plan Features**

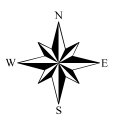
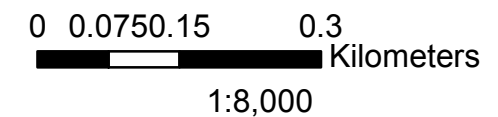
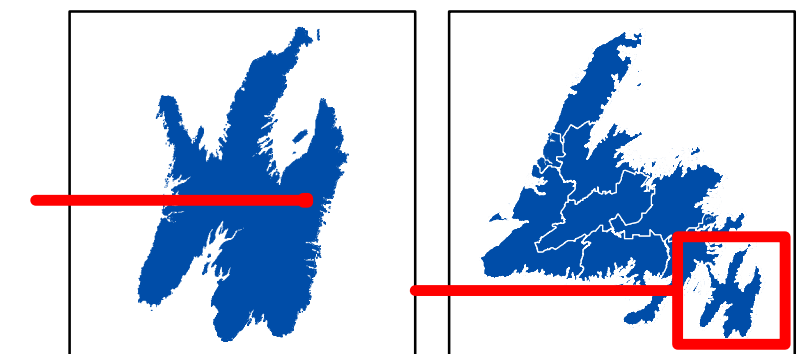
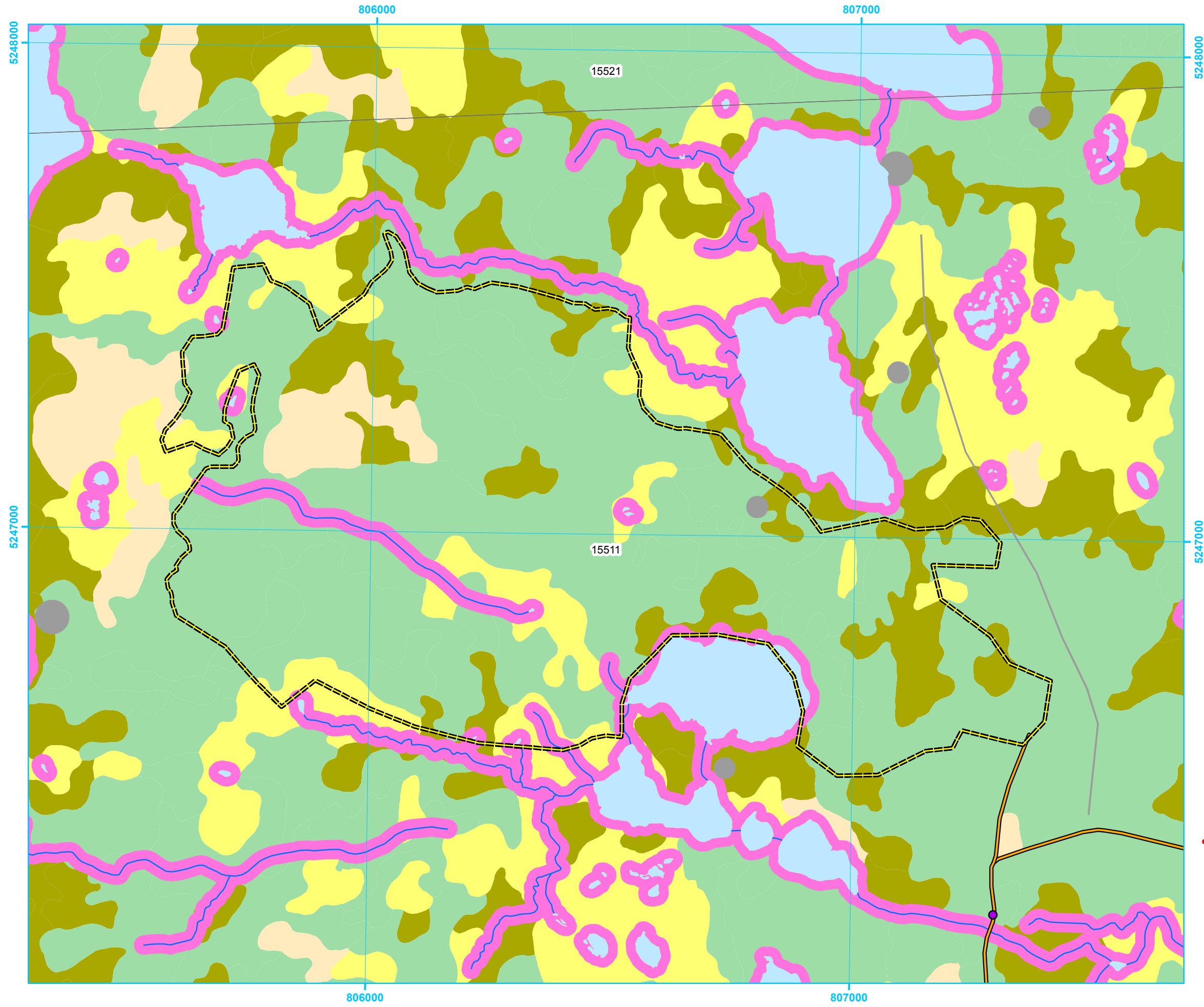
-  Proposed Silviculture
-  Proposed Road
-  Recent Cut

**Basemap Features**

-  Bridge
-  Culvert
-  Open Arch
-  Public Road
-  Resource Road
-  Stream
-  Water Body
-  Productive Forest
-  Bog
-  Scrub
-  Other Non-forest

**Restrictions**

-  Protected Water Supply
-  Caribou Core Areas
-  Regulatory
-  No Cut Buffer






**Five Year Operating Plan: 2017 - 2021  
Proposed Silviculture  
Plan Map**

**Planning Zone : 1  
FMD: 01**

**Operating Area No.: CC01020  
Name: Wych Hazel Pond**

**For block information and statistics,  
refer to Cover Page.**





**Plan Features**

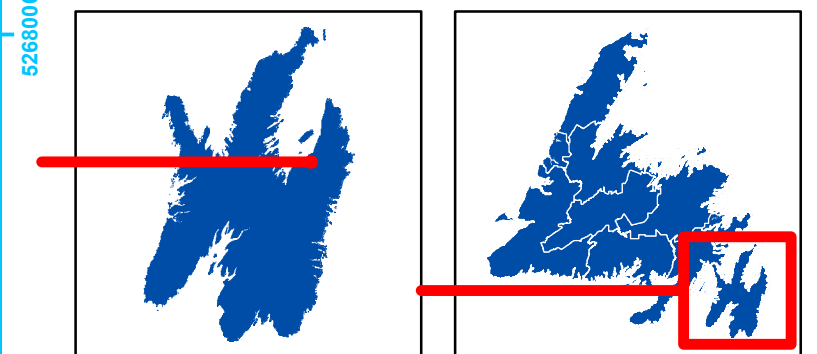
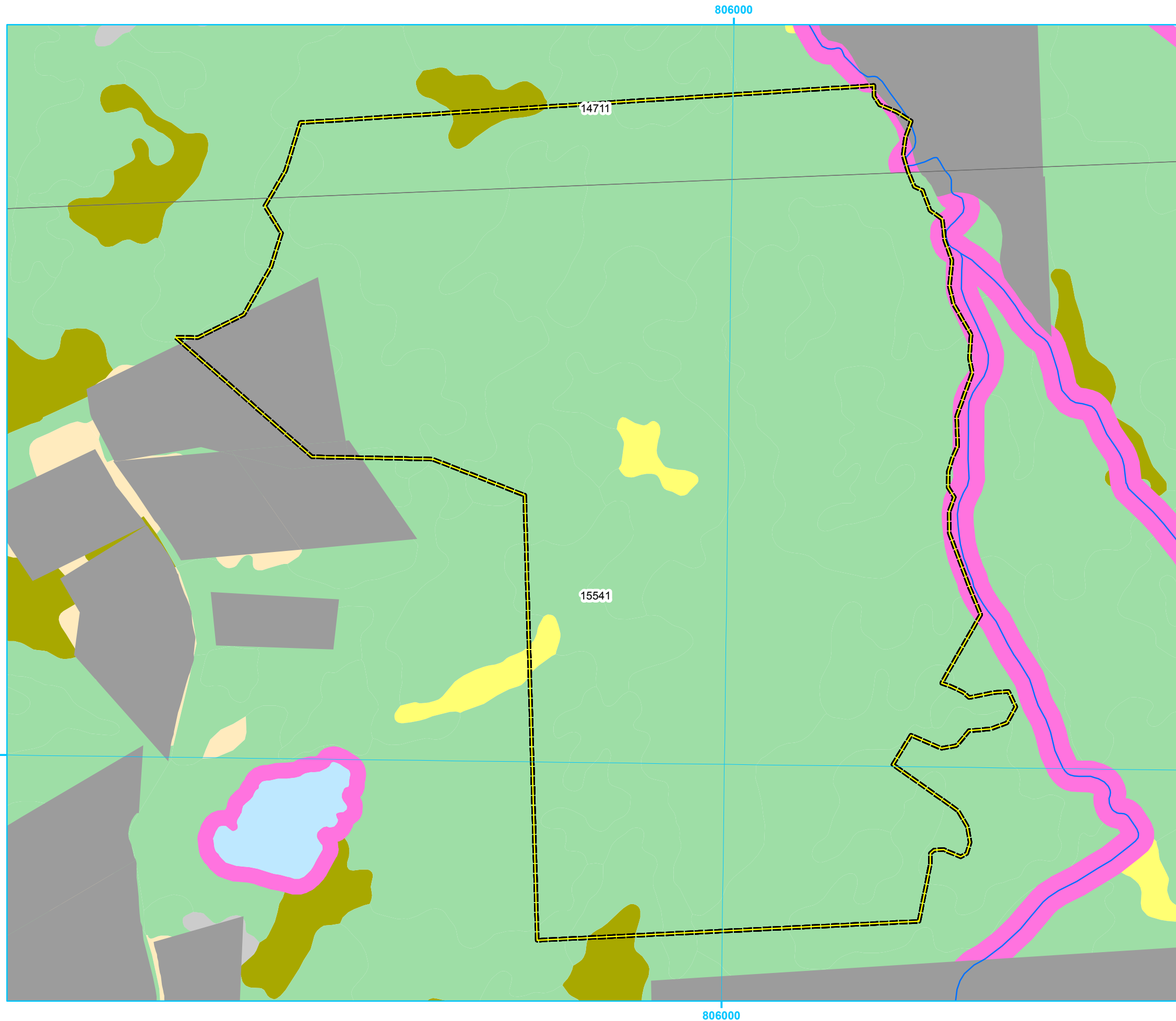
-  Proposed Silviculture
-  Proposed Road
-  Recent Cut

**Basemap Features**

-  Bridge
-  Culvert
-  Open Arch
-  Public Road
-  Resource Road
-  Stream
-  Water Body
-  Productive Forest
-  Bog
-  Scrub
-  Other Non-forest

**Restrictions**

-  Protected Water Supply
-  Caribou Core Areas
-  Regulatory
-  No Cut Buffer



1:5,000






**Five Year Operating Plan: 2017 - 2021  
Proposed Silviculture  
Plan Map**

**Planning Zone : 1  
FMD: 01**

**Operating Area No.: CC01021  
Name: Paddy's Pond**

**For block information and statistics,  
refer to Cover Page.**





**Plan Features**

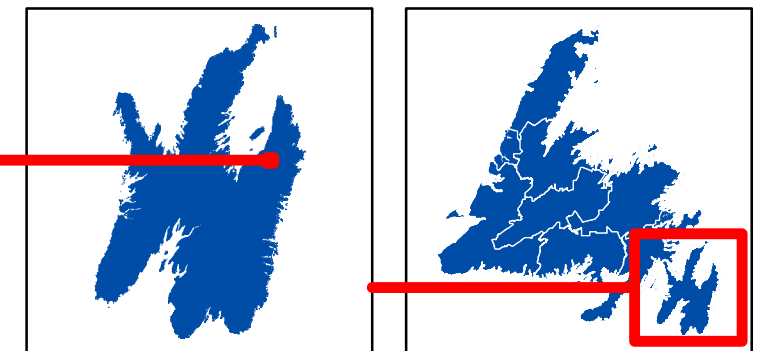
-  Proposed Silviculture
-  Proposed Road
-  Recent Cut

**Basemap Features**

-  Bridge
-  Culvert
-  Open Arch
-  Public Road
-  Resource Road
-  Stream
-  Water Body
-  Productive Forest
-  Bog
-  Scrub
-  Other Non-forest

**Restrictions**

-  Protected Water Supply
-  Caribou Core Areas
-  Regulatory
-  No Cut Buffer



0 0.1250.25 0.5  
Kilometers

1:13,000






**Five Year Operating Plan: 2017 - 2021  
Proposed Silviculture  
Plan Map**

**Planning Zone : 1  
FMD: 01**

**Operating Area No.: CC01022  
Name: Northern Pond**

**For block information and statistics,  
refer to Cover Page.**





**Plan Features**

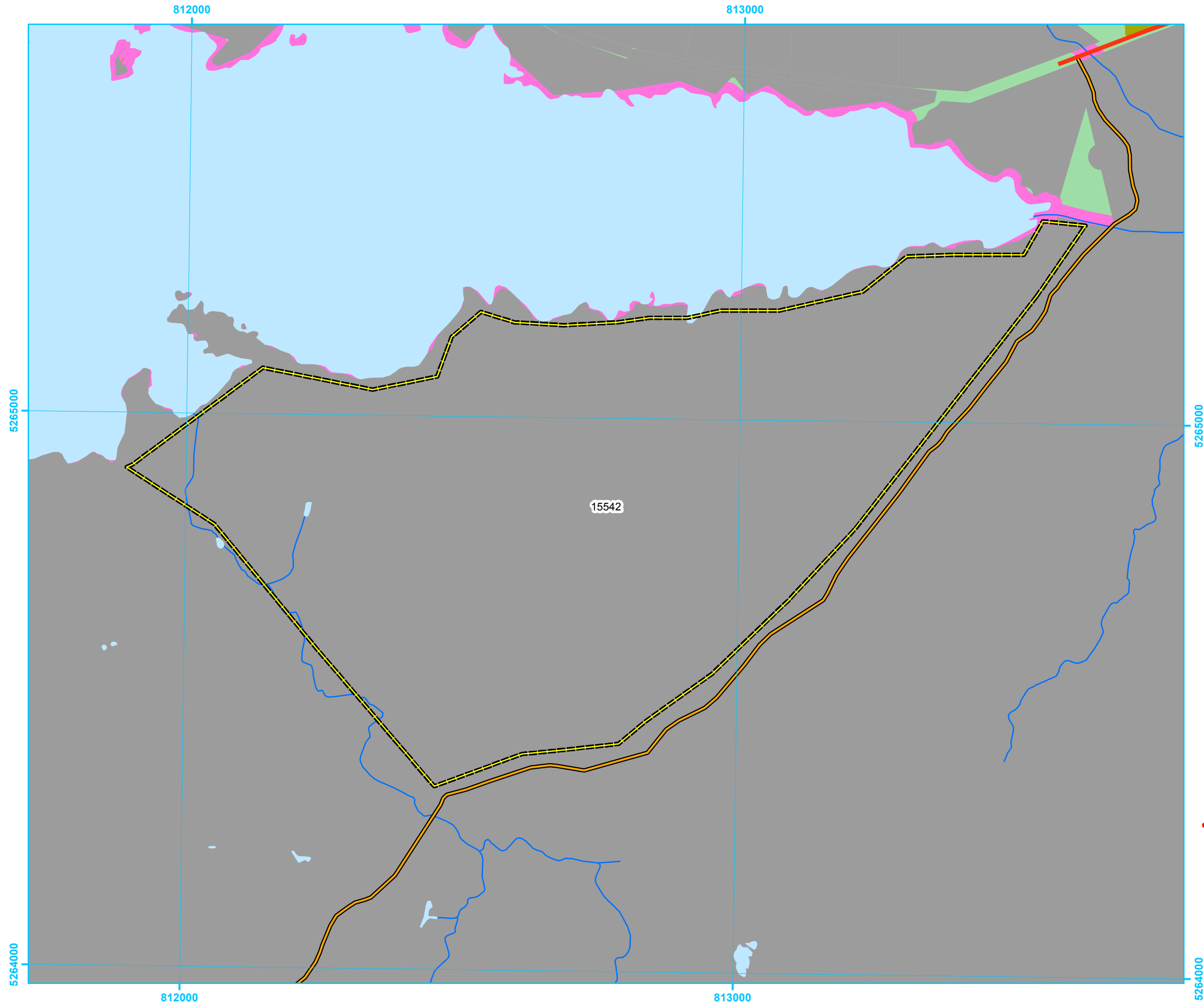
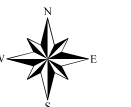
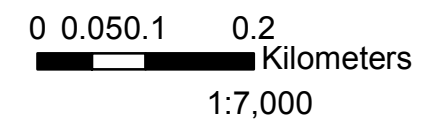
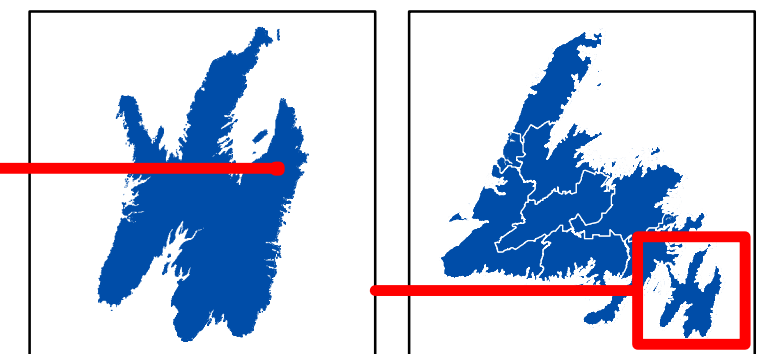
-  Proposed Silviculture
-  Proposed Road
-  Recent Cut

**Basemap Features**

-  Bridge
-  Culvert
-  Open Arch
-  Public Road
-  Resource Road
-  Stream
-  Water Body
-  Productive Forest
-  Bog
-  Scrub
-  Other Non-forest

**Restrictions**

-  Protected Water Supply
-  Caribou Core Areas
-  Regulatory
-  No Cut Buffer






**Five Year Operating Plan: 2017 - 2021  
Proposed Silviculture  
Plan Map**

**Planning Zone : 1  
FMD: 01**

**Operating Area No.: CC01023  
Name: Petty Harbour Long Pond**

**For block information and statistics,  
refer to Cover Page.**





**Plan Features**

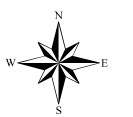
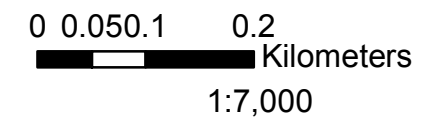
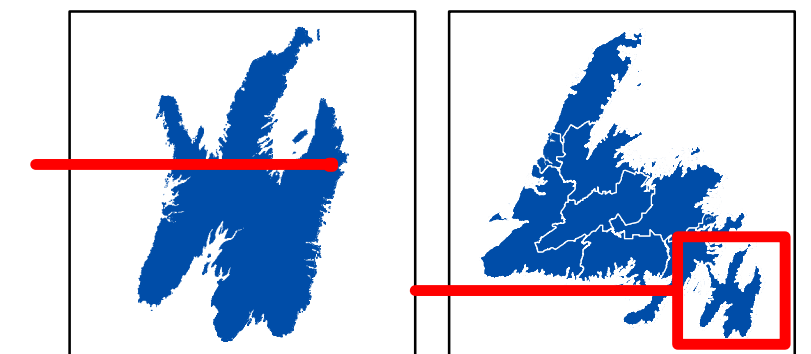
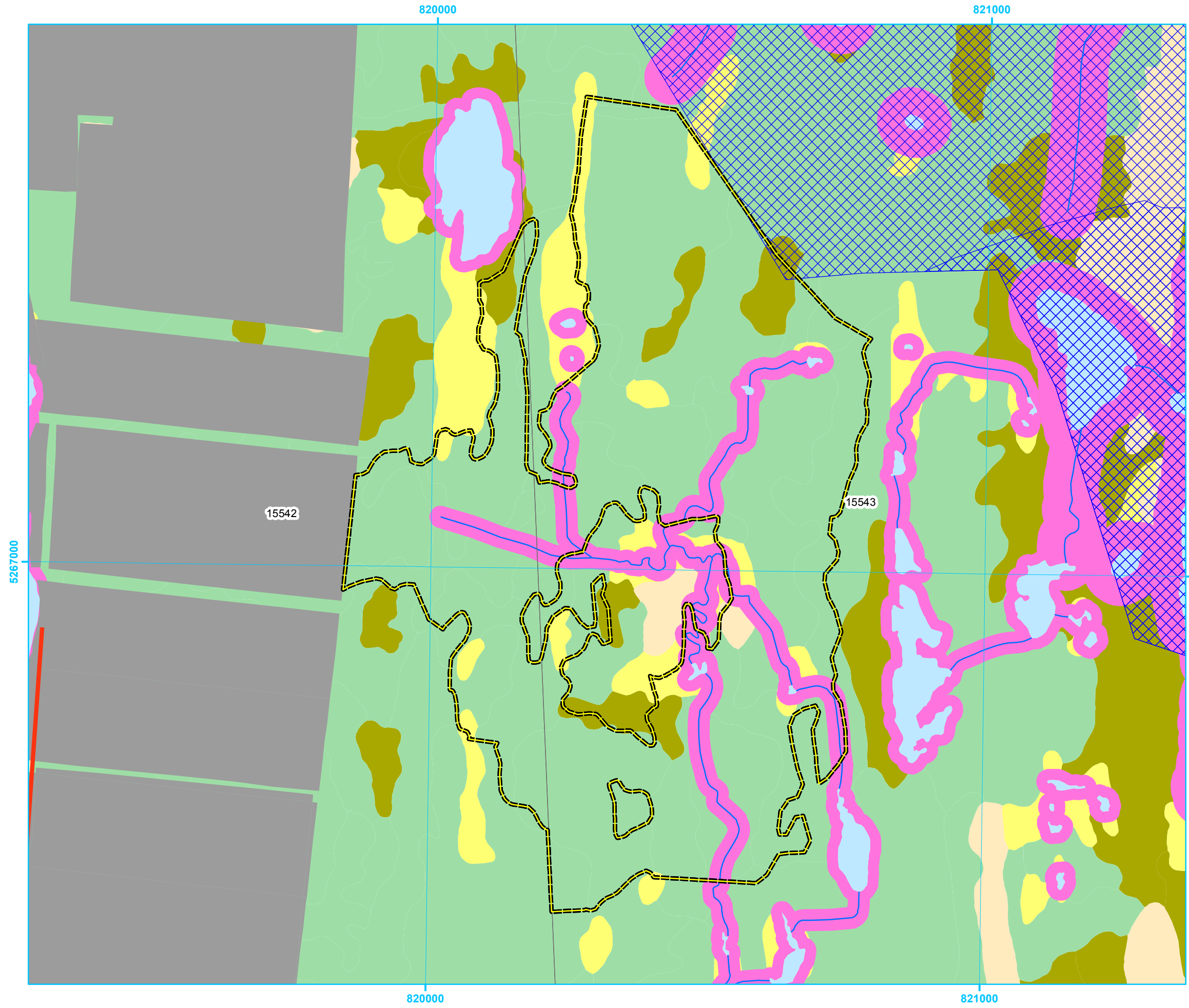
-  Proposed Silviculture
-  Proposed Road
-  Recent Cut

**Basemap Features**

-  Bridge
-  Culvert
-  Open Arch
-  Public Road
-  Resource Road
-  Stream
-  Water Body
-  Productive Forest
-  Bog
-  Scrub
-  Other Non-forest

**Restrictions**

-  Protected Water Supply
-  Caribou Core Areas
-  Regulatory
-  No Cut Buffer






**Five Year Operating Plan: 2017 - 2021  
Proposed Silviculture  
Plan Map**

**Planning Zone : 1  
FMD: 01**

**Operating Area No.: CC01024  
Name: Duff's Straight**

**For block information and statistics,  
refer to Cover Page.**





**Plan Features**

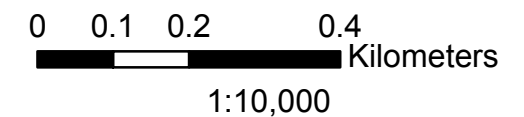
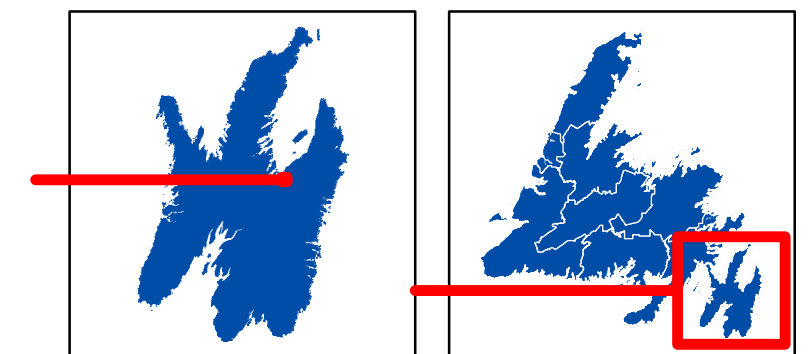
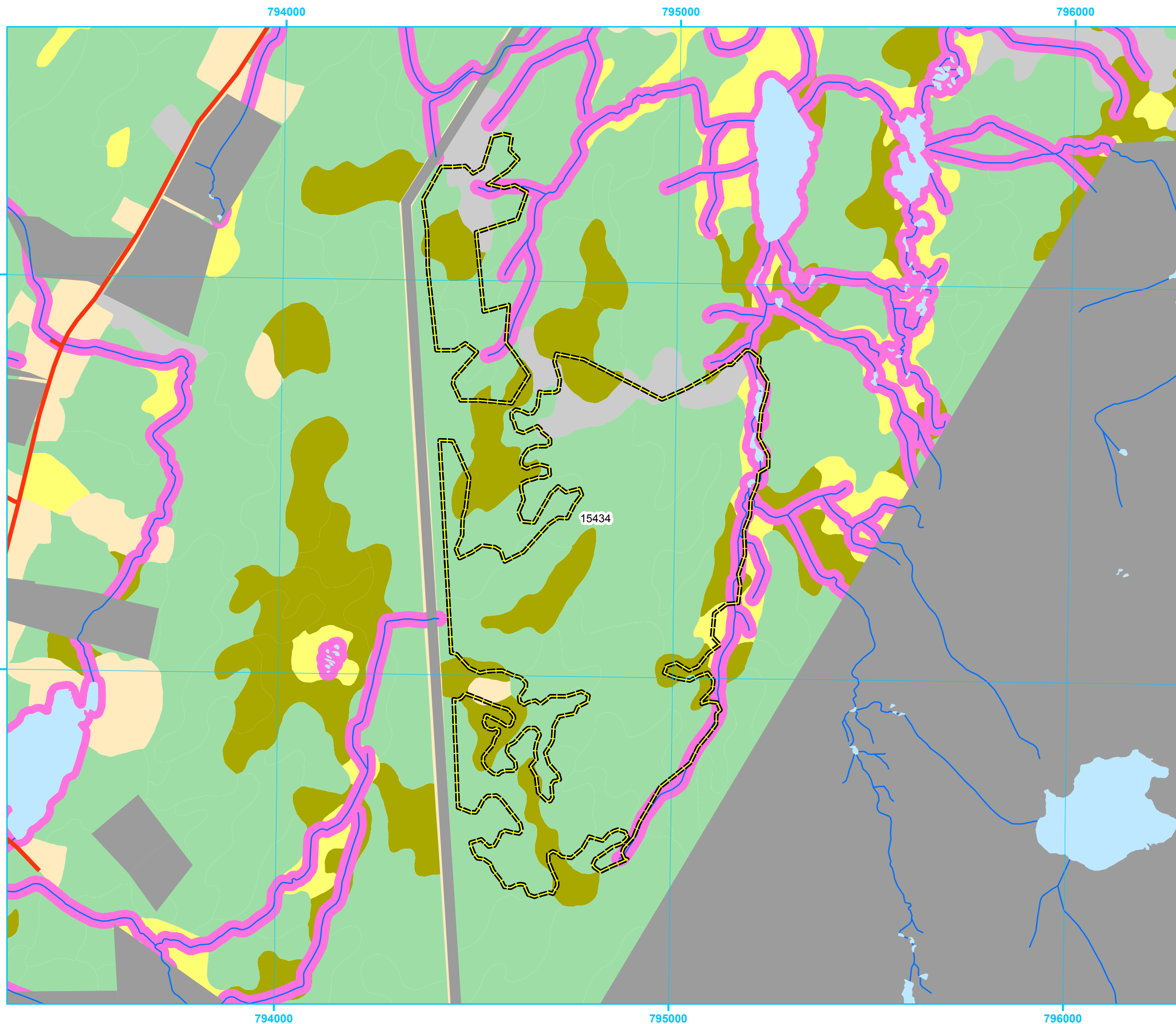
-  Proposed Silviculture
-  Proposed Road
-  Recent Cut

**Basemap Features**

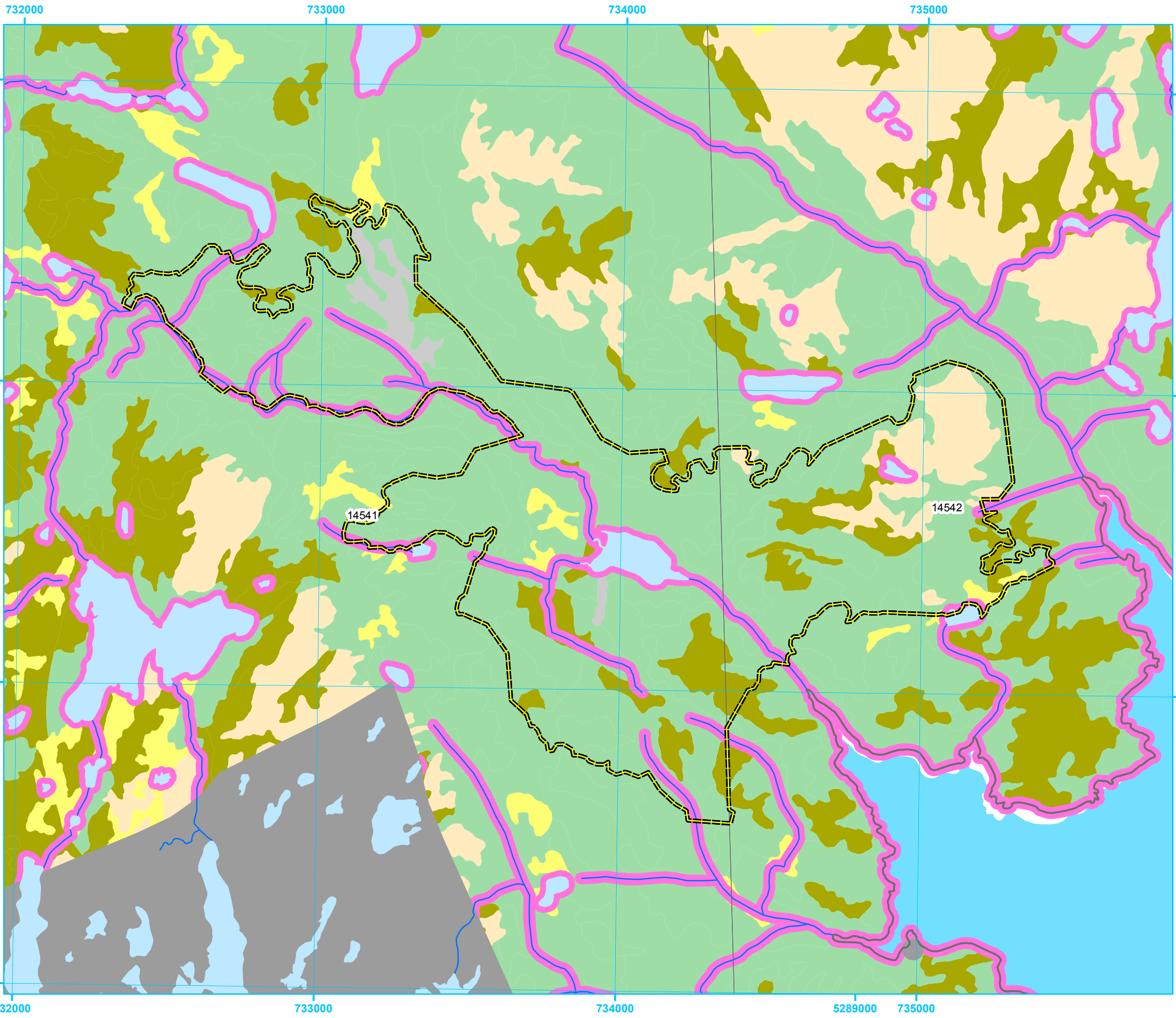
-  Bridge
-  Culvert
-  Open Arch
-  Public Road
-  Resource Road
-  Stream
-  Water Body
-  Productive Forest
-  Bog
-  Scrub
-  Other Non-forest

**Restrictions**

-  Protected Water Supply
-  Caribou Core Areas
-  Regulatory
-  No Cut Buffer







**Five Year Operating Plan: 2017 - 2021  
Proposed Silviculture  
Plan Map**

**Planning Zone : 1  
FMD: 01**

**Operating Area No.: CC01025  
Name: Ranem Cove**

**For block information and statistics,  
refer to Cover Page.**

**Plan Features**

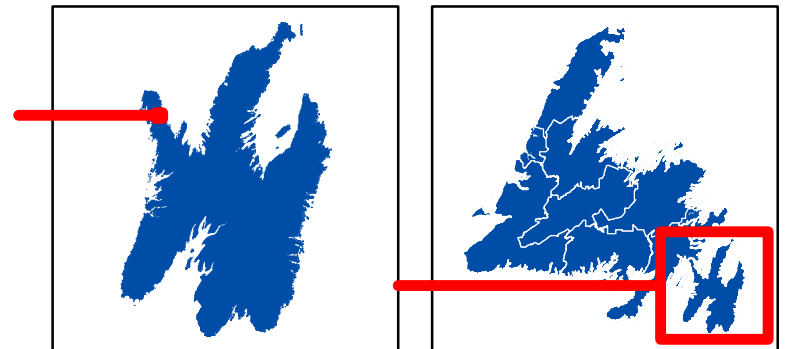
- Proposed Silviculture
- Proposed Road
- Recent Cut

**Basemap Features**

- Bridge
- Culvert
- Open Arch
- Public Road
- Resource Road
- Stream
- Water Body
- Productive Forest
- Bog
- Scrub
- Other Non-forest

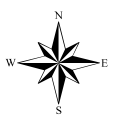
**Restrictions**

- Protected Water Supply
- Caribou Core Areas
- Regulatory
- No Cut Buffer



0 0.1250.25 0.5  
Kilometers

1:13,000






**Five Year Operating Plan: 2017 - 2021  
Proposed Silviculture  
Plan Map**

**Planning Zone : 1  
FMD: 01**

**Operating Area No.: CC01026  
Name: Little Ridge**

**For block information and statistics,  
refer to Cover Page.**





**Plan Features**

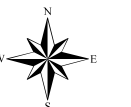
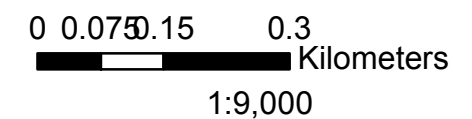
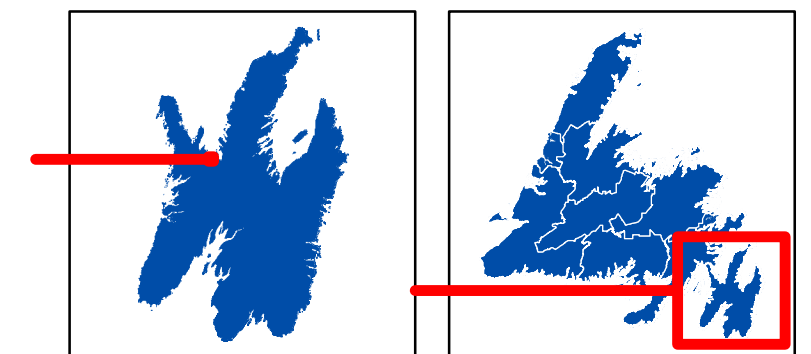
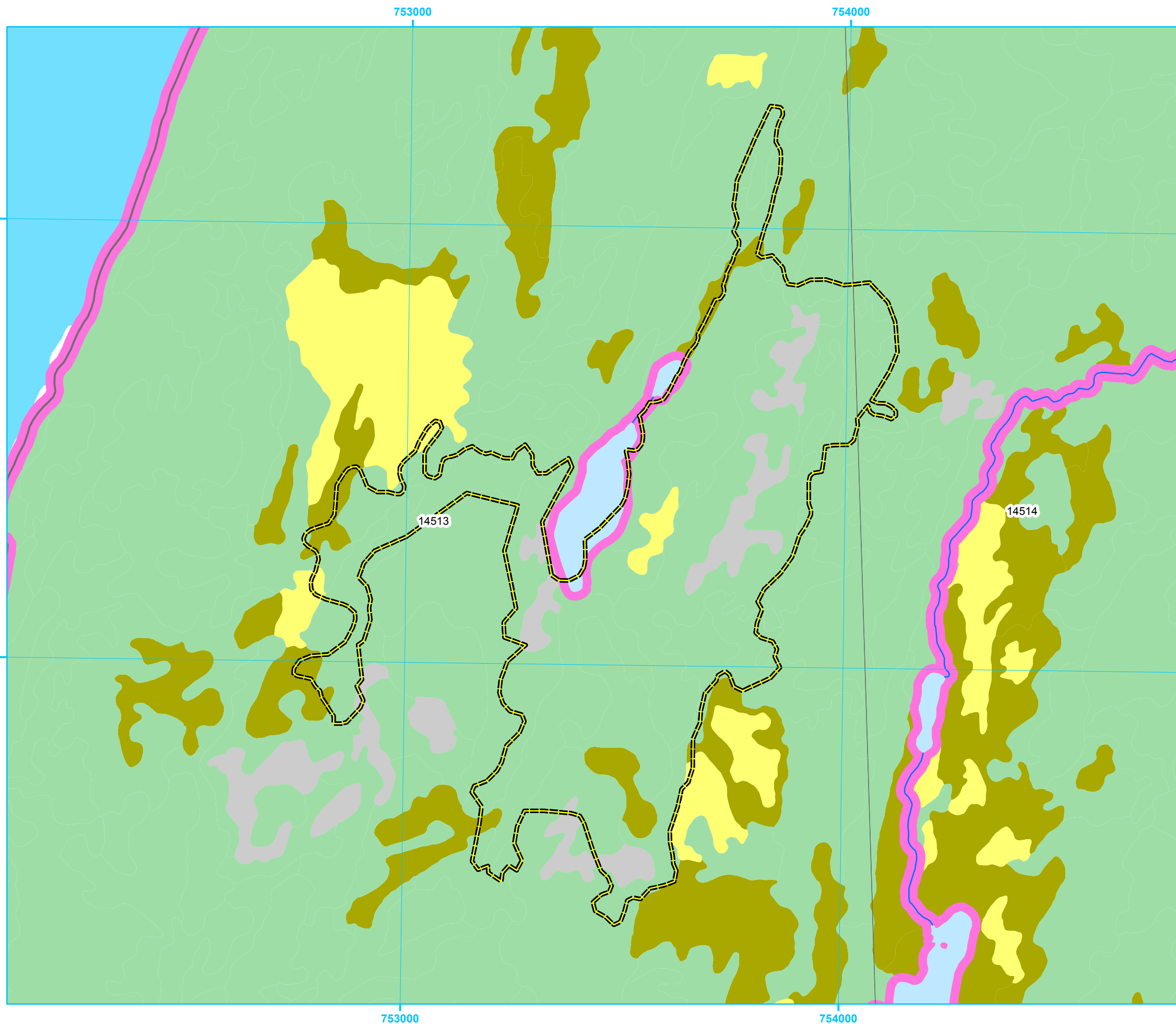
-  Proposed Silviculture
-  Proposed Road
-  Recent Cut

**Basemap Features**

-  Bridge
-  Culvert
-  Open Arch
-  Public Road
-  Resource Road
-  Stream
-  Water Body
-  Productive Forest
-  Bog
-  Scrub
-  Other Non-forest

**Restrictions**

-  Protected Water Supply
-  Caribou Core Areas
-  Regulatory
-  No Cut Buffer






**Five Year Operating Plan: 2017 - 2021  
Proposed Silviculture  
Plan Map**

**Planning Zone : 1  
FMD: 01**

**Operating Area No.: CC01027  
Name: Healey's Pond**

**For block information and statistics,  
refer to Cover Page.**





**Plan Features**

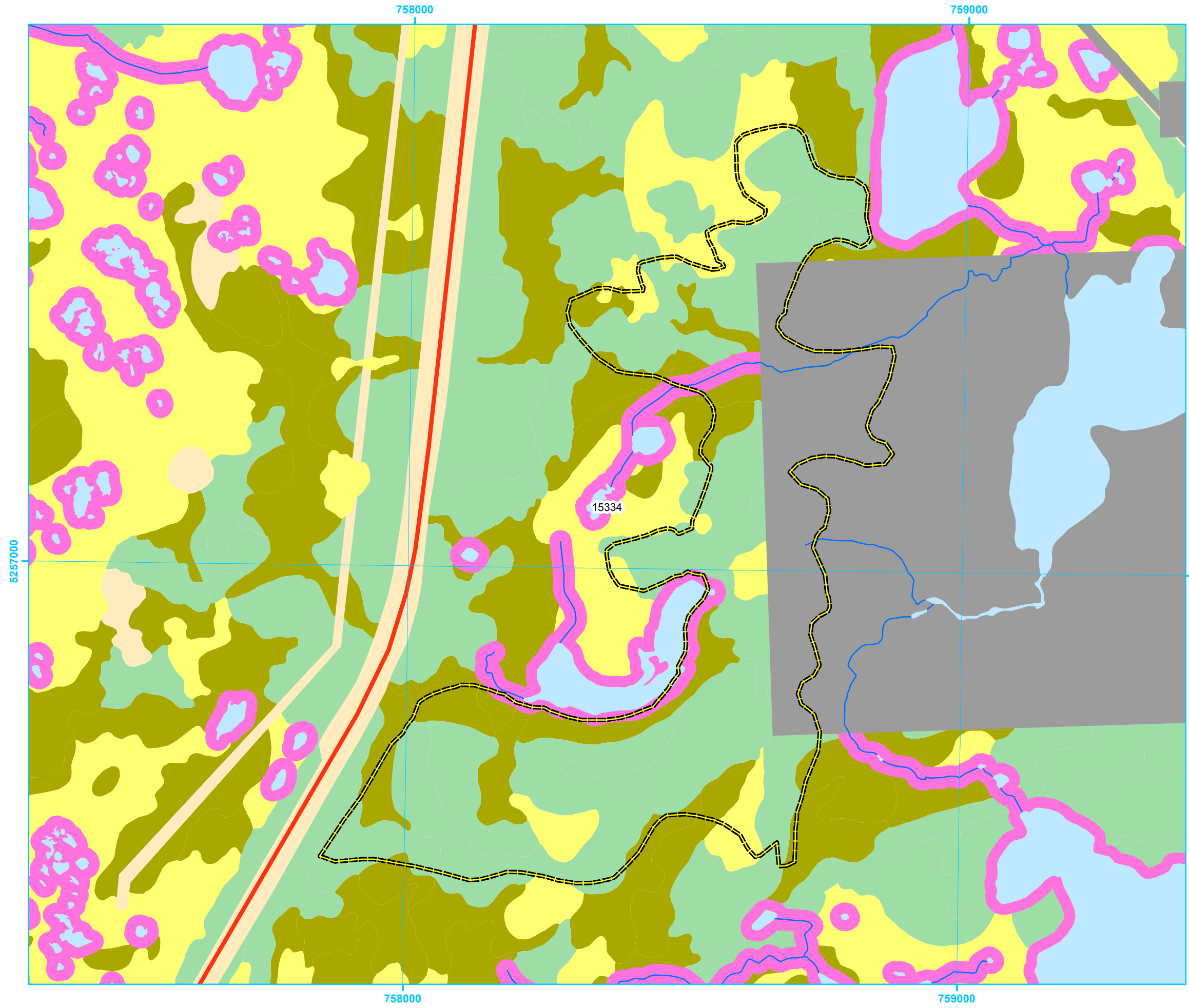
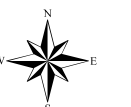
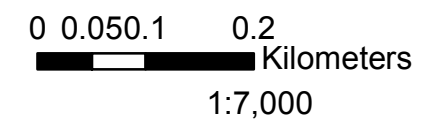
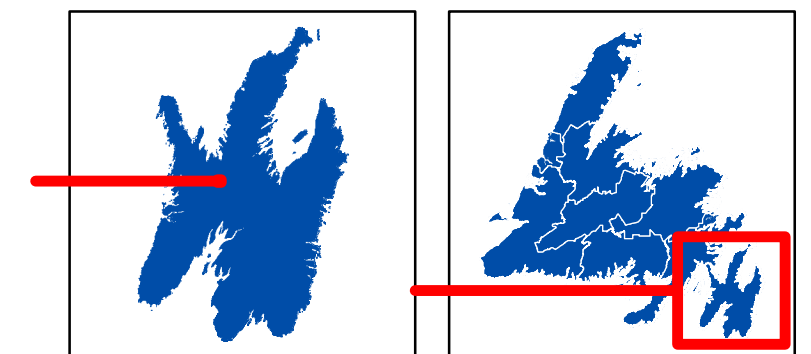
-  Proposed Silviculture
-  Proposed Road
-  Recent Cut

**Basemap Features**

-  Bridge
-  Culvert
-  Open Arch
-  Public Road
-  Resource Road
-  Stream
-  Water Body
-  Productive Forest
-  Bog
-  Scrub
-  Other Non-forest

**Restrictions**

-  Protected Water Supply
-  Caribou Core Areas
-  Regulatory
-  No Cut Buffer






**Five Year Operating Plan: 2017 - 2021  
Proposed Silviculture  
Plan Map**

**Planning Zone : 1  
FMD: 01**

**Operating Area No.: CC01028  
Name: Barrets Pond**

**For block information and statistics,  
refer to Cover Page.**





**Plan Features**

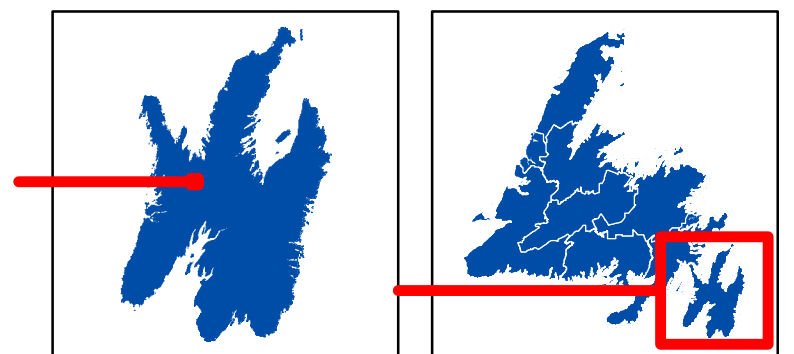
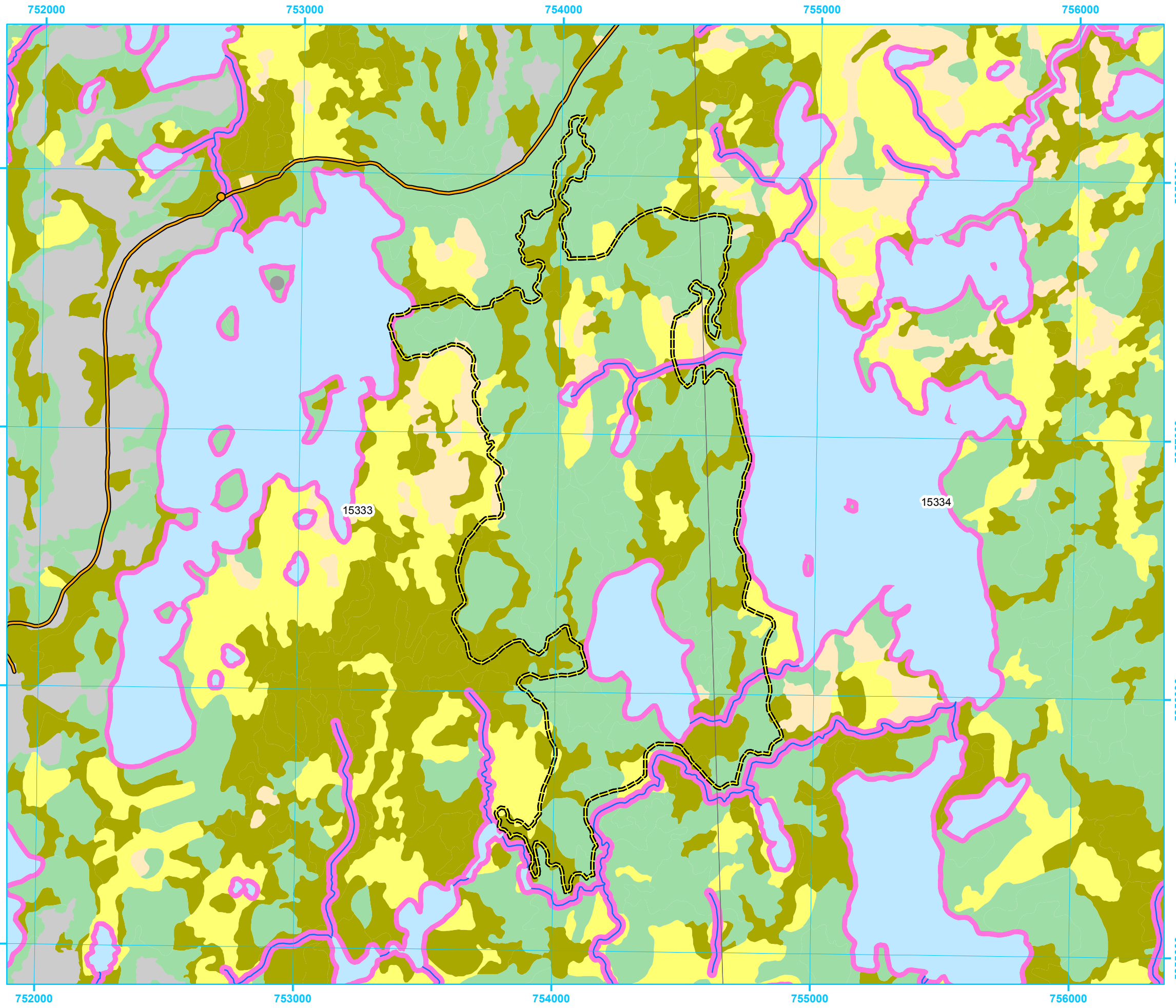
-  Proposed Silviculture
-  Proposed Road
-  Recent Cut

**Basemap Features**

-  Bridge
-  Culvert
-  Open Arch
-  Public Road
-  Resource Road
-  Stream
-  Water Body
-  Productive Forest
-  Bog
-  Scrub
-  Other Non-forest

**Restrictions**

-  Protected Water Supply
-  Caribou Core Areas
-  Regulatory
-  No Cut Buffer



1:15,000






**Five Year Operating Plan: 2017 - 2021  
Proposed Silviculture  
Plan Map**

**Planning Zone : 1  
FMD: 01**

**Operating Area No.: CC01029  
Name: Spread Eagle Peak**

**For block information and statistics,  
refer to Cover Page.**





**Plan Features**

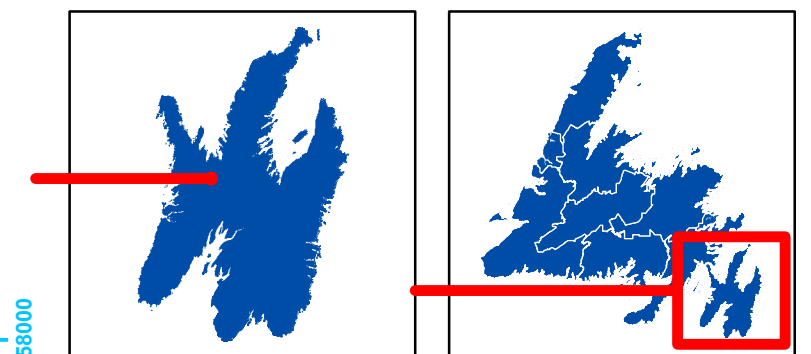
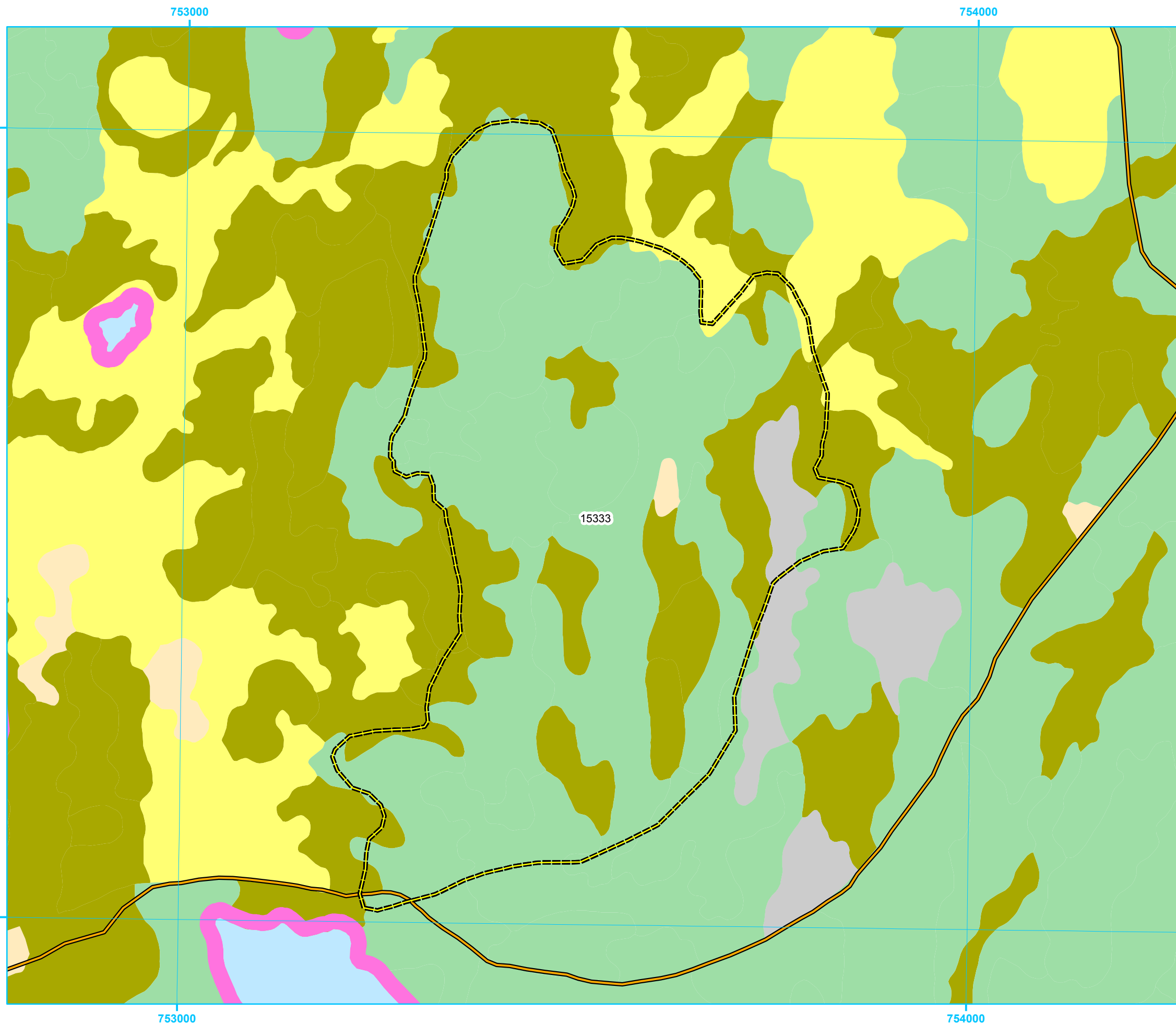
-  Proposed Silviculture
-  Proposed Road
-  Recent Cut

**Basemap Features**


-  Bridge
-  Culvert
-  Open Arch
-  Public Road
-  Resource Road
-  Stream
-  Water Body
-  Productive Forest
-  Bog
-  Scrub
-  Other Non-forest

**Restrictions**

-  Protected Water Supply
-  Caribou Core Areas
-  Regulatory
-  No Cut Buffer



1:5,000






**Five Year Operating Plan: 2017 - 2021  
Proposed Silviculture  
Plan Map**

**Planning Zone : 1  
FMD: 01**

**Operating Area No.: CC01030  
Name: Spread Eagle**

**For block information and statistics,  
refer to Cover Page.**





**Plan Features**

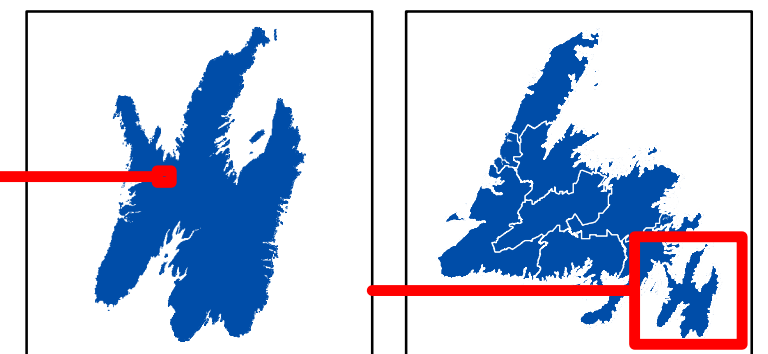
-  Proposed Silviculture
-  Proposed Road
-  Recent Cut

**Basemap Features**

-  Bridge
-  Culvert
-  Open Arch
-  Public Road
-  Resource Road
-  Stream
-  Water Body
-  Productive Forest
-  Bog
-  Scrub
-  Other Non-forest

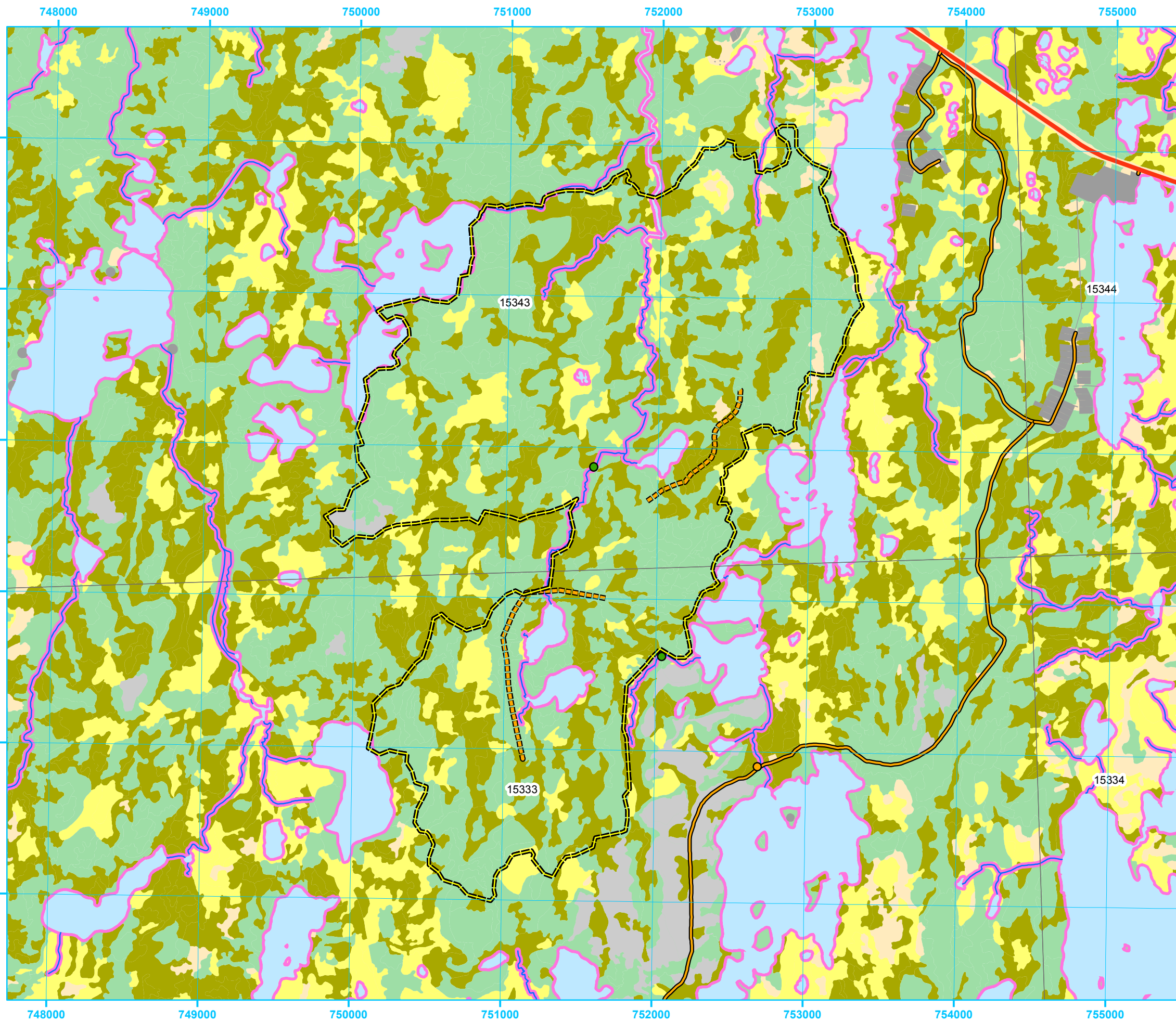
**Restrictions**

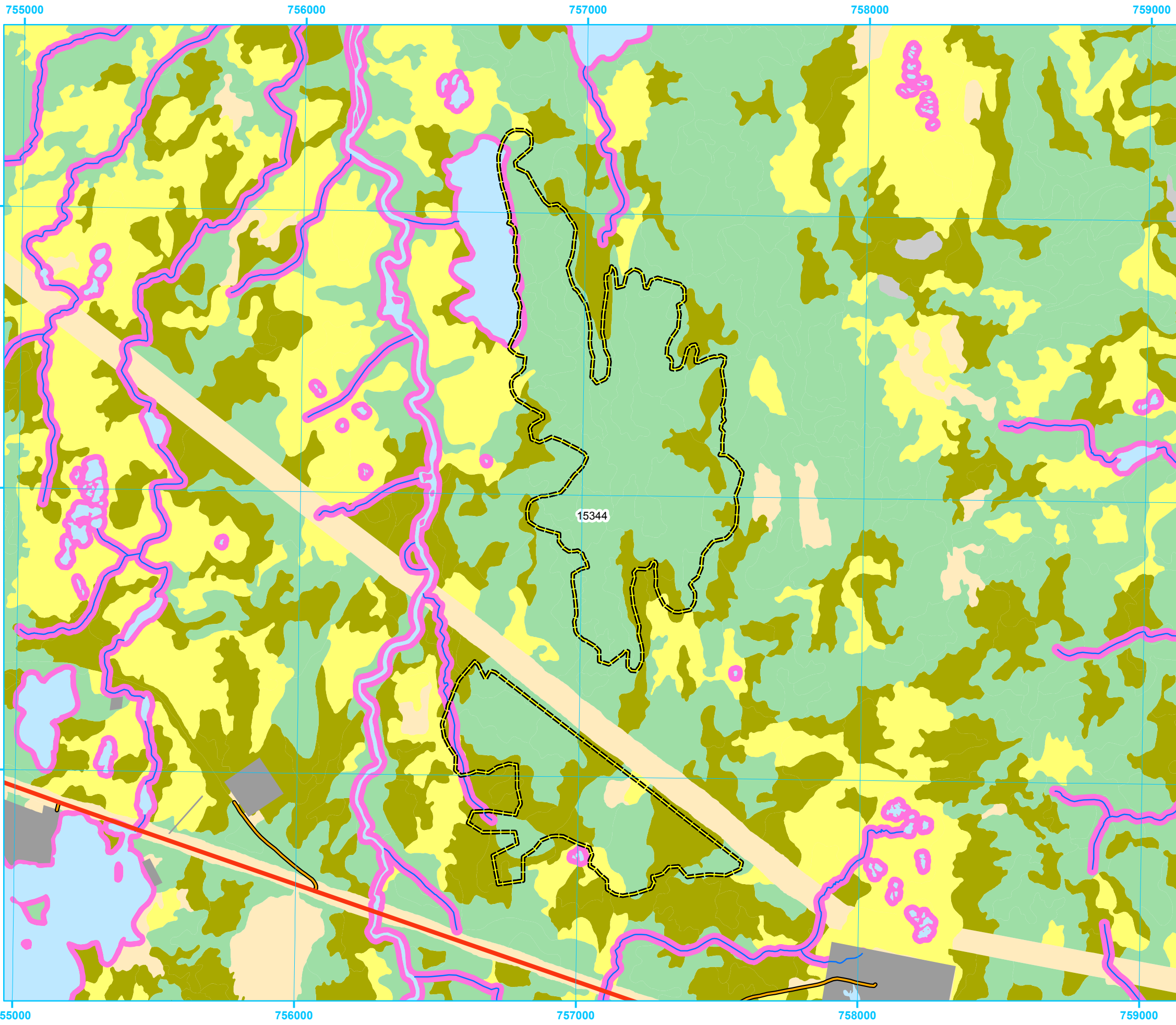
-  Protected Water Supply
-  Caribou Core Areas
-  Regulatory
-  No Cut Buffer



0 0.25 0.5 1 Kilometers

1:26,000





**Five Year Operating Plan: 2017 - 2021  
Proposed Silviculture  
Plan Map**

**Planning Zone : 1  
FMD: 01**

**Operating Area No.: CC01031  
Name: Blaketown**

**For block information and statistics,  
refer to Cover Page.**

**Plan Features**

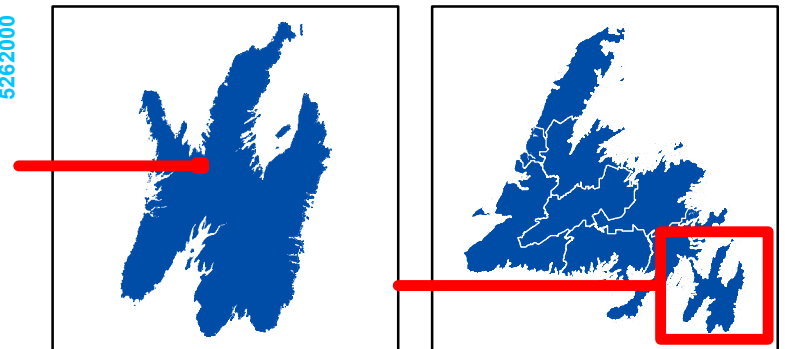
- Proposed Silviculture
- Proposed Road
- Recent Cut

**Basemap Features**

- Bridge
- Culvert
- Open Arch
- Public Road
- Resource Road
- Stream
- Water Body
- Productive Forest
- Bog
- Scrub
- Other Non-forest

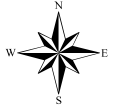
**Restrictions**

- Protected Water Supply
- Caribou Core Areas
- Regulatory
- No Cut Buffer



0 0.1250.25 0.5  
Kilometers

1:14,000






**Five Year Operating Plan: 2017 - 2021  
Proposed Silviculture  
Plan Map**

**Planning Zone : 1  
FMD: 01**

**Operating Area No.: CC01032  
Name: Spread Eagle Brook**

**For block information and statistics,  
refer to Cover Page.**





**Plan Features**

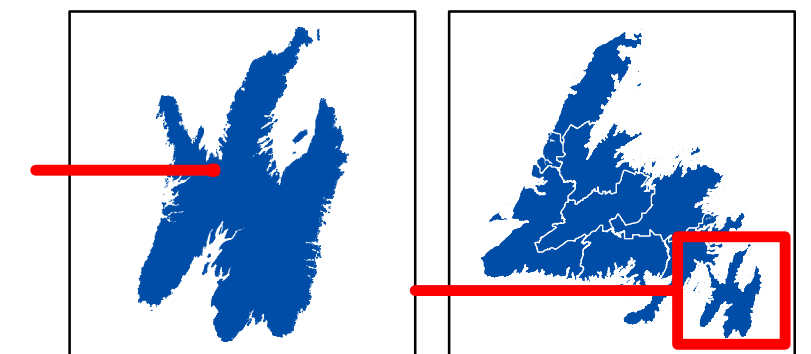
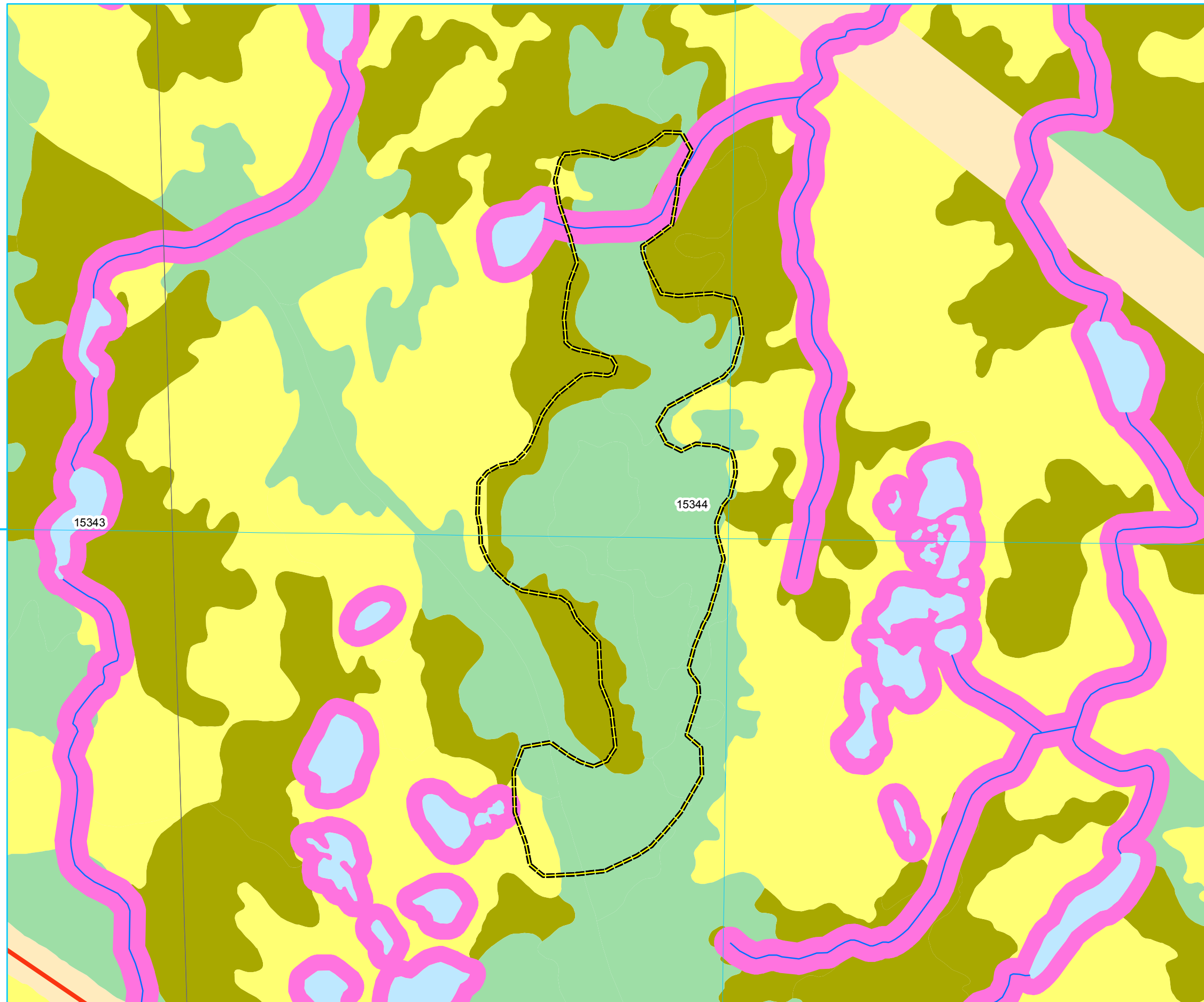
-  Proposed Silviculture
-  Proposed Road
-  Recent Cut

**Basemap Features**

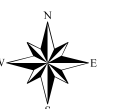
-  Bridge
-  Culvert
-  Open Arch
-  Public Road
-  Resource Road
-  Stream
-  Water Body
-  Productive Forest
-  Bog
-  Scrub
-  Other Non-forest

**Restrictions**

-  Protected Water Supply
-  Caribou Core Areas
-  Regulatory
-  No Cut Buffer



1:5,000








**Five Year Operating Plan: 2017 - 2021  
Proposed Silviculture  
Plan Map**

**Planning Zone : 1  
FMD: 01**

**Operating Area No.: CC01033  
Name: Beaver Pond**

**For block information and statistics,  
refer to Cover Page.**





**Plan Features**

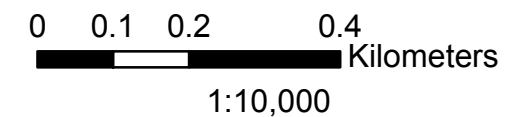
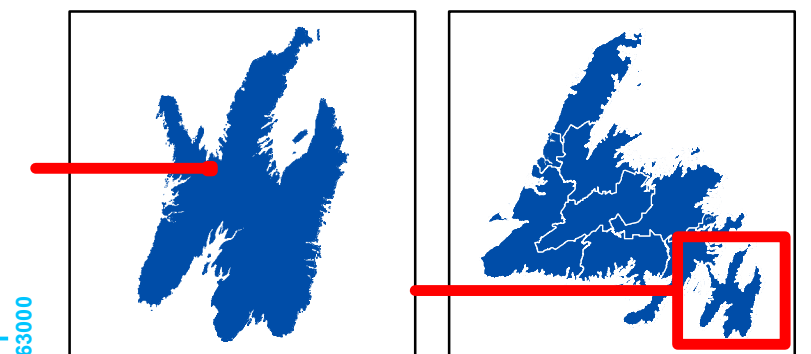
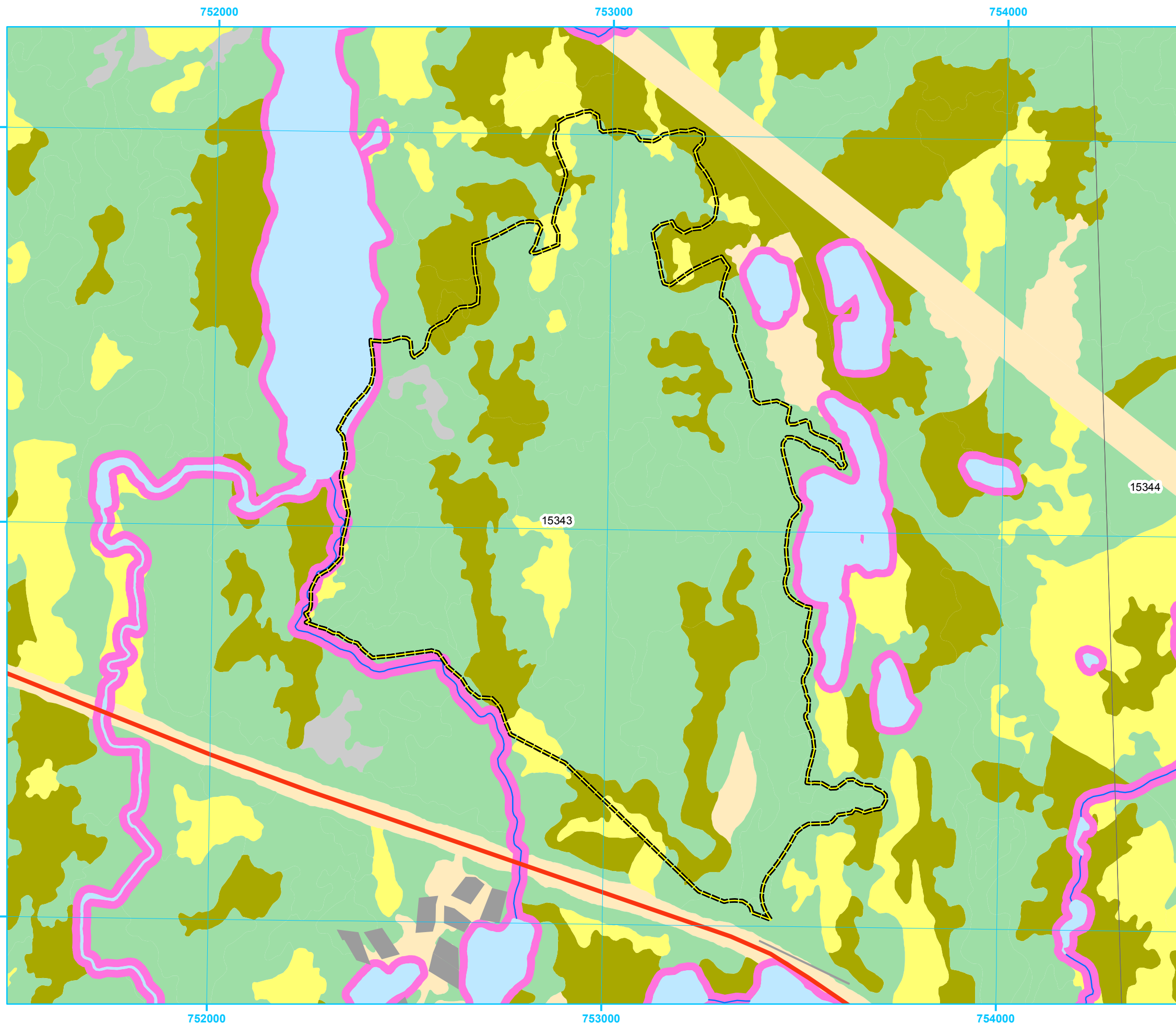
-  Proposed Silviculture
-  Proposed Road
-  Recent Cut

**Basemap Features**

-  Bridge
-  Culvert
-  Open Arch
-  Public Road
-  Resource Road
-  Stream
-  Water Body
-  Productive Forest
-  Bog
-  Scrub
-  Other Non-forest

**Restrictions**

-  Protected Water Supply
-  Caribou Core Areas
-  Regulatory
-  No Cut Buffer






**Five Year Operating Plan: 2017 - 2021  
Proposed Silviculture  
Plan Map**

**Planning Zone : 1  
FMD: 01**

**Operating Area No.: CC01034  
Name: Long Harbour**

**For block information and statistics,  
refer to Cover Page.**





**Plan Features**

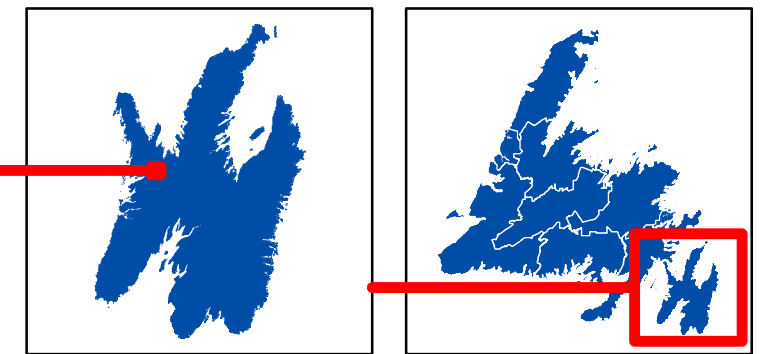
-  Proposed Silviculture
-  Proposed Road
-  Recent Cut

**Basemap Features**

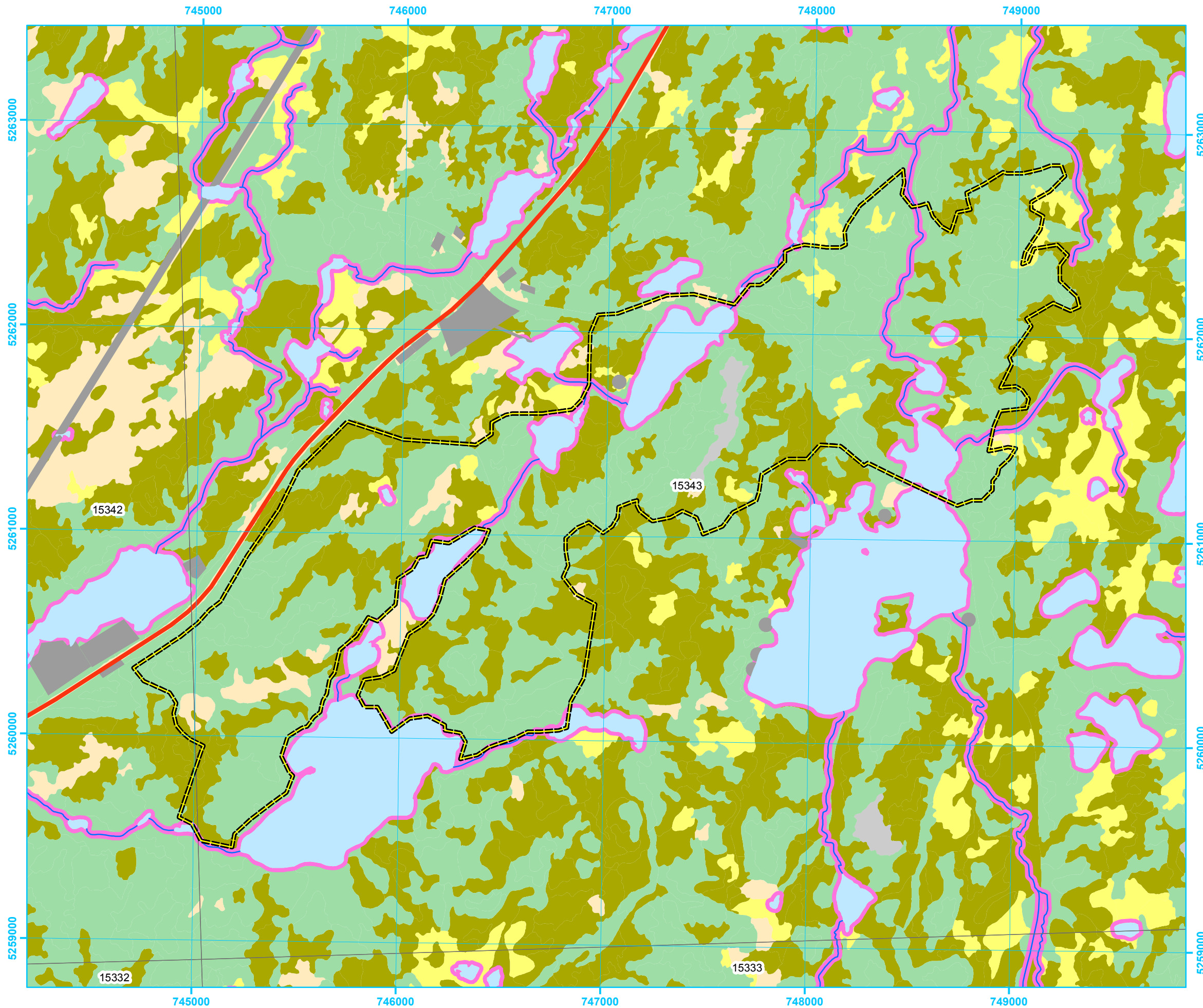
-  Bridge
-  Culvert
-  Open Arch
-  Public Road
-  Resource Road
-  Stream
-  Water Body
-  Productive Forest
-  Bog
-  Scrub
-  Other Non-forest

**Restrictions**

-  Protected Water Supply
-  Caribou Core Areas
-  Regulatory
-  No Cut Buffer



0 0.1750.35 0.7  
Kilometers  
1:19,000






**Five Year Operating Plan: 2017 - 2021  
Proposed Silviculture  
Plan Map**

**Planning Zone : 1  
FMD: 01**

**Operating Area No.: CC01035  
Name: Suttons Pond**

**For block information and statistics,  
refer to Cover Page.**





**Plan Features**

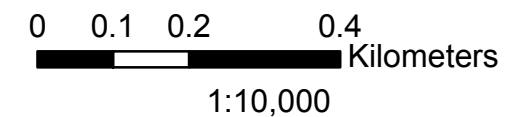
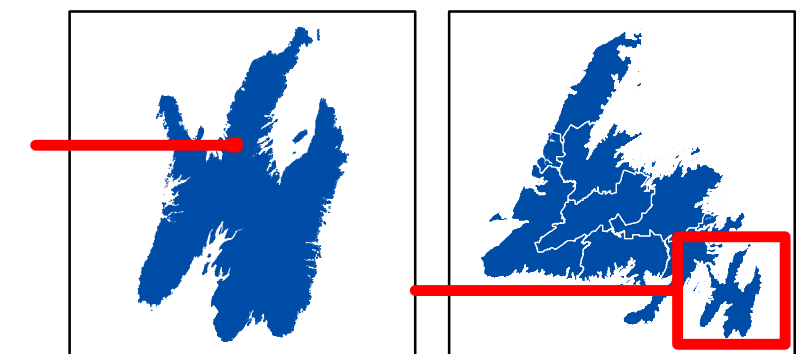
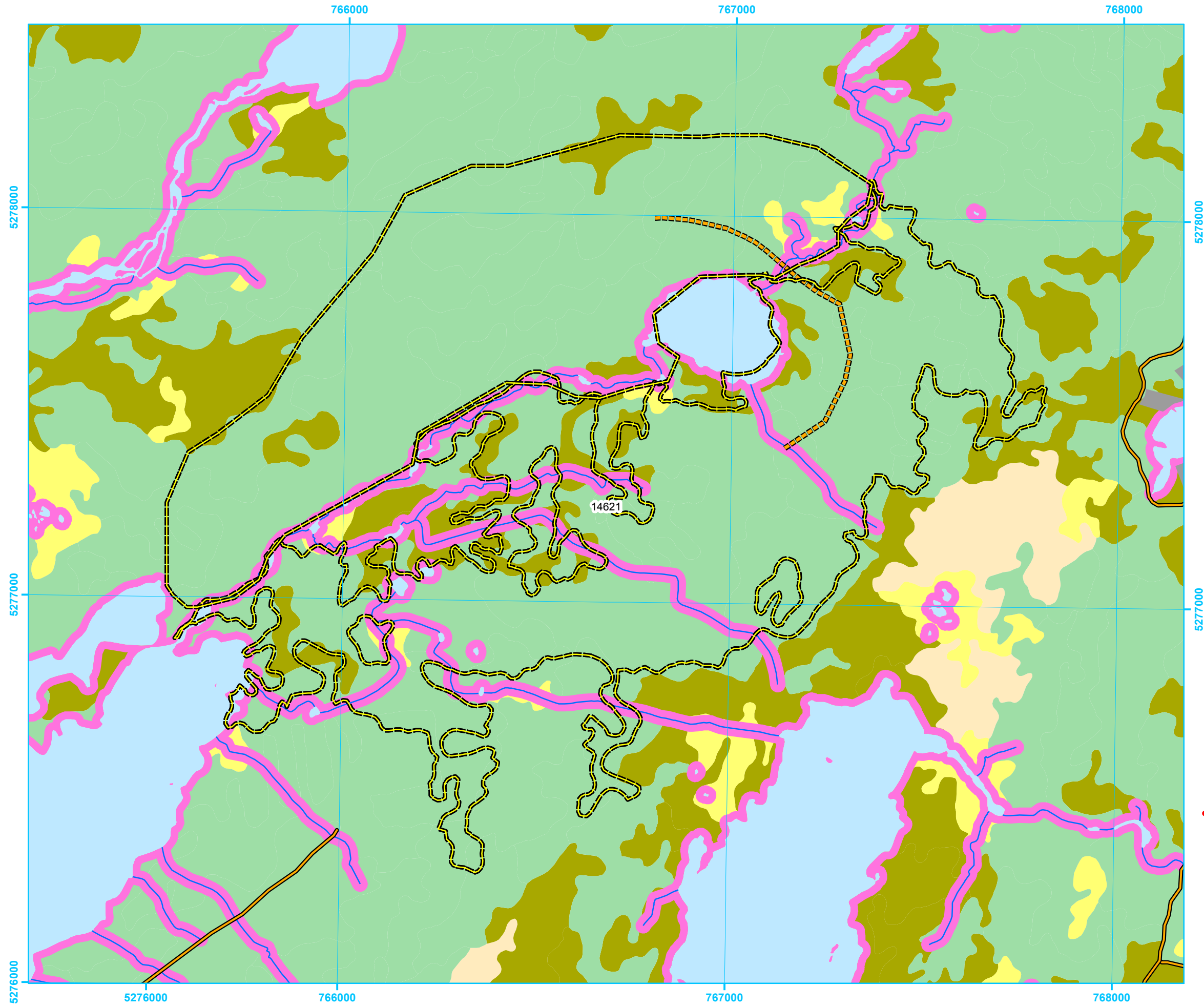
-  Proposed Silviculture
-  Proposed Road
-  Recent Cut

**Basemap Features**

-  Bridge
-  Culvert
-  Open Arch
-  Public Road
-  Resource Road
-  Stream
-  Water Body
-  Productive Forest
-  Bog
-  Scrub
-  Other Non-forest

**Restrictions**

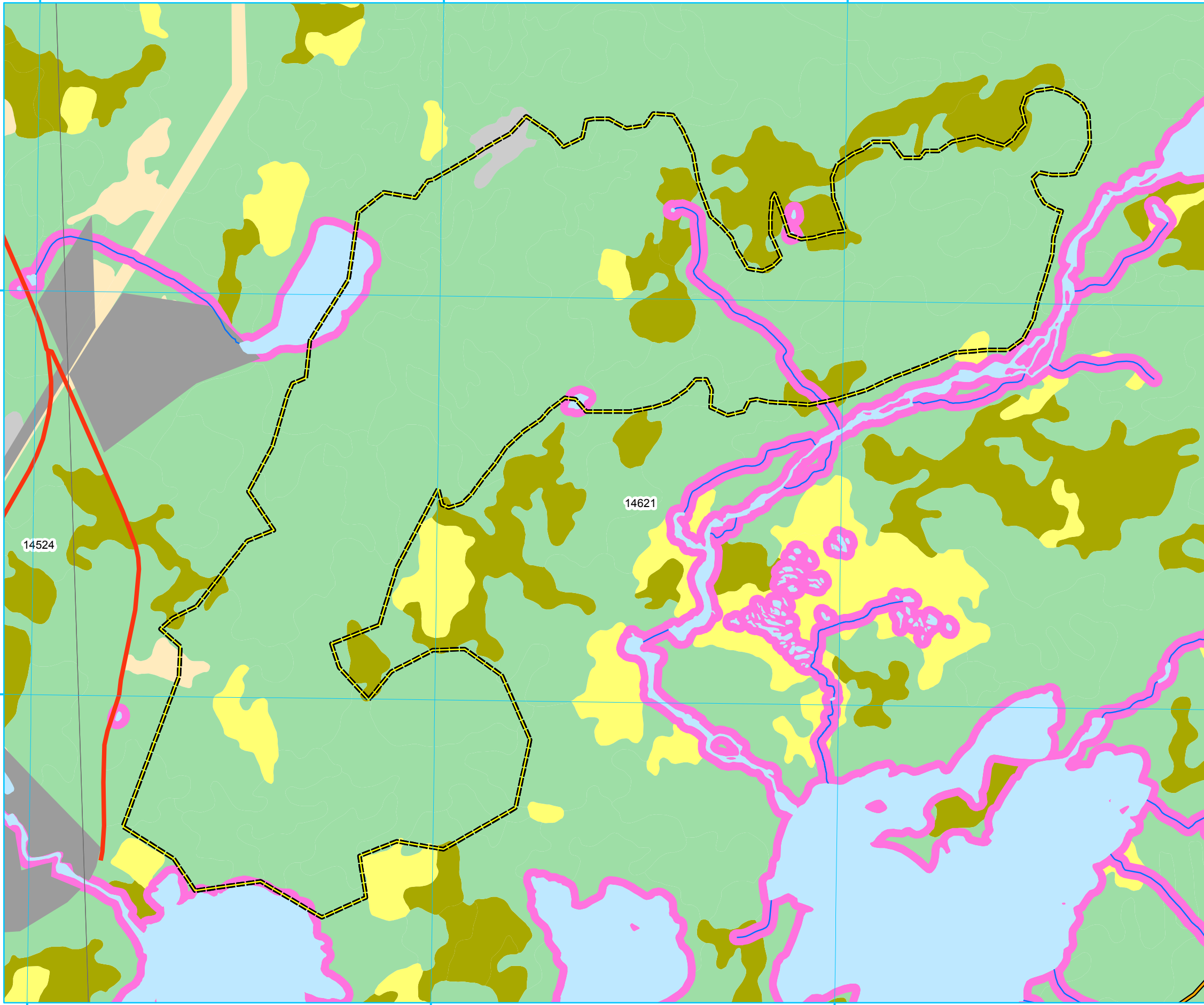
-  Protected Water Supply
-  Caribou Core Areas
-  Regulatory
-  No Cut Buffer



763000

764000

765000



**Five Year Operating Plan: 2017 - 2021  
Proposed Silviculture  
Plan Map**

**Planning Zone : 1  
FMD: 01**

**Operating Area No.: CC01036  
Name: Beaver Pond A**

**For block information and statistics,  
refer to Cover Page.**

**Plan Features**

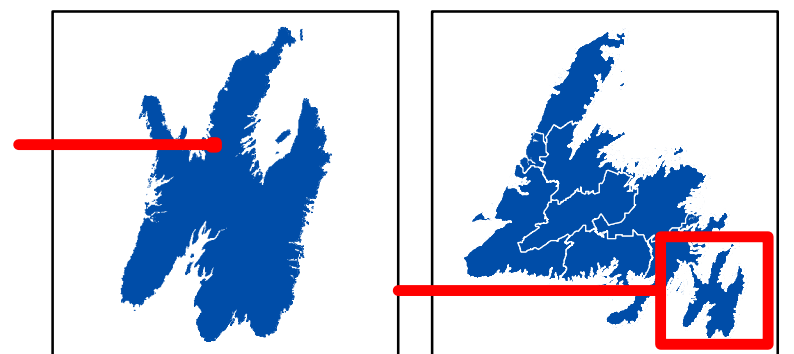
- Proposed Silviculture
- Proposed Road
- Recent Cut

**Basemap Features**

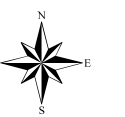
- Bridge
- Culvert
- Open Arch
- Public Road
- Resource Road
- Stream
- Water Body
- Productive Forest
- Bog
- Scrub
- Other Non-forest

**Restrictions**

- Protected Water Supply
- Caribou Core Areas
- Regulatory
- No Cut Buffer



1:10,000



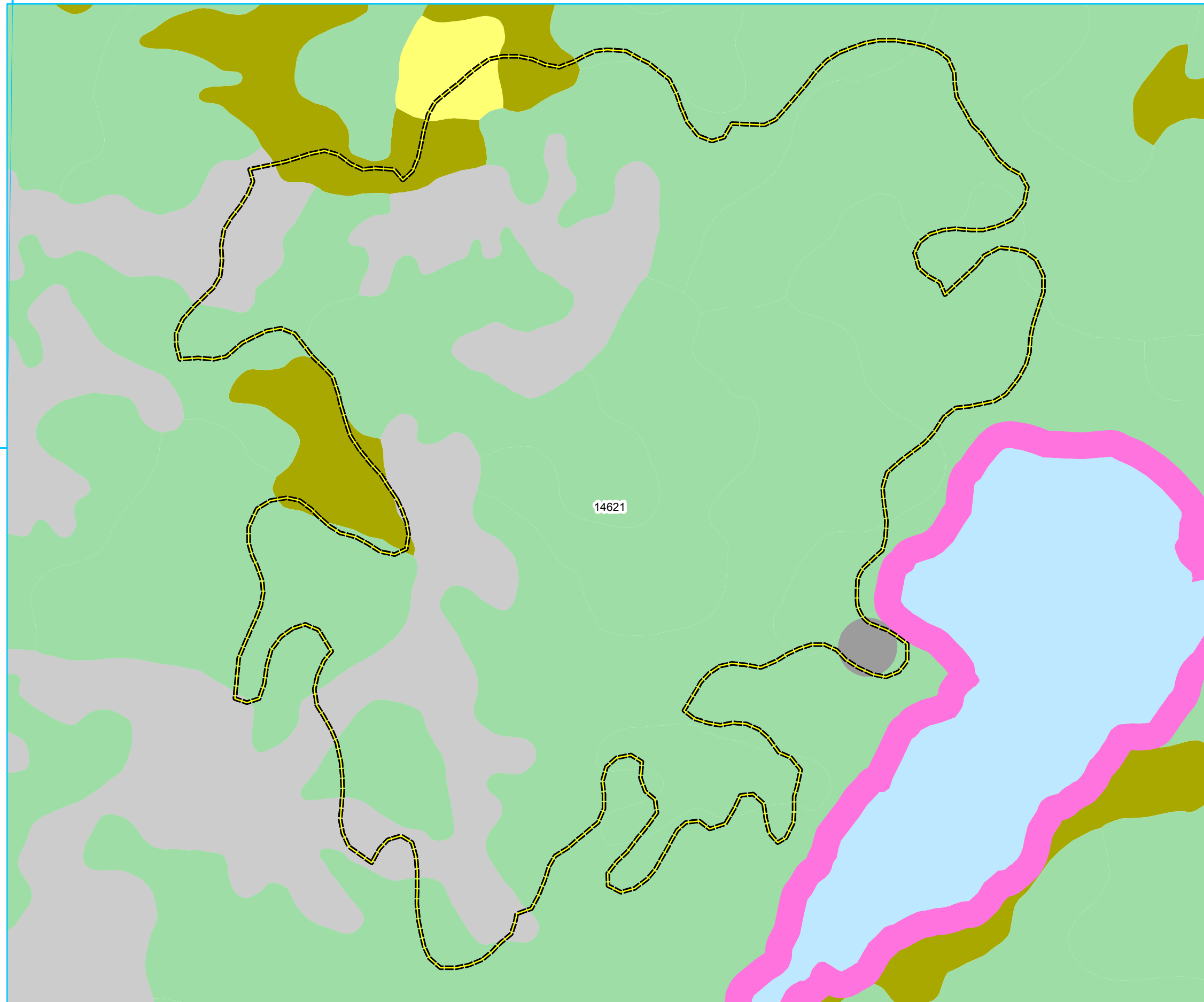
763000

764000

765000

766000

766000



**Five Year Operating Plan: 2017 - 2021  
Proposed Silviculture  
Plan Map**

**Planning Zone : 1  
FMD: 01**

**Operating Area No.: CC01037  
Name: White Hills Pond**

**For block information and statistics,  
refer to Cover Page.**

**Plan Features**

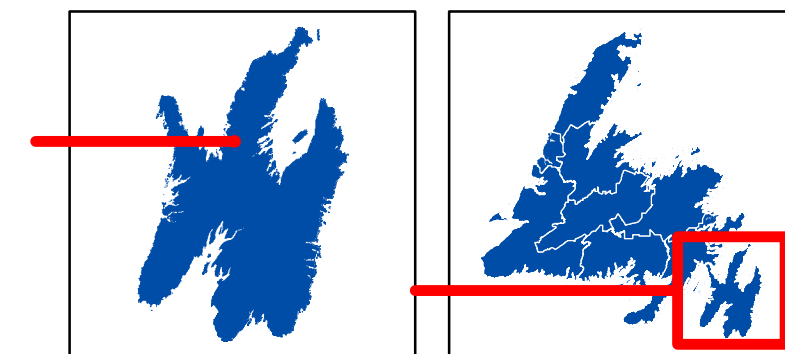
- Proposed Silviculture
- Proposed Road
- Recent Cut

**Basemap Features**

- Bridge
- Culvert
- Open Arch
- Public Road
- Resource Road
- Stream
- Water Body
- Productive Forest
- Bog
- Scrub
- Other Non-forest

**Restrictions**

- Protected Water Supply
- Caribou Core Areas
- Regulatory
- No Cut Buffer



0 0.03 0.06 0.12  
Kilometers

1:3,000






**Five Year Operating Plan: 2017 - 2021  
Proposed Silviculture  
Plan Map**

**Planning Zone : 1  
FMD: 01**

**Operating Area No.: CC01038  
Name: White Hill Pond**

**For block information and statistics,  
refer to Cover Page.**





**Plan Features**

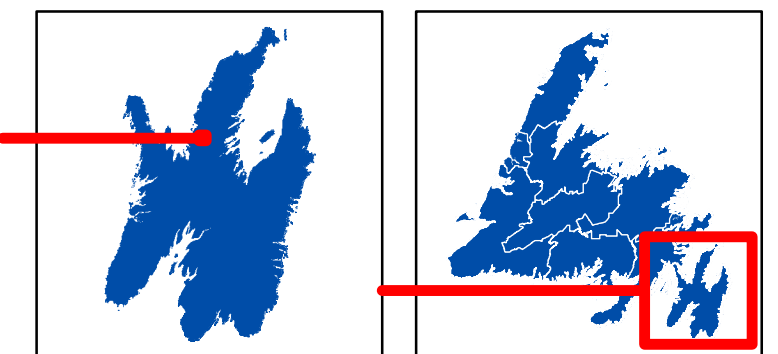
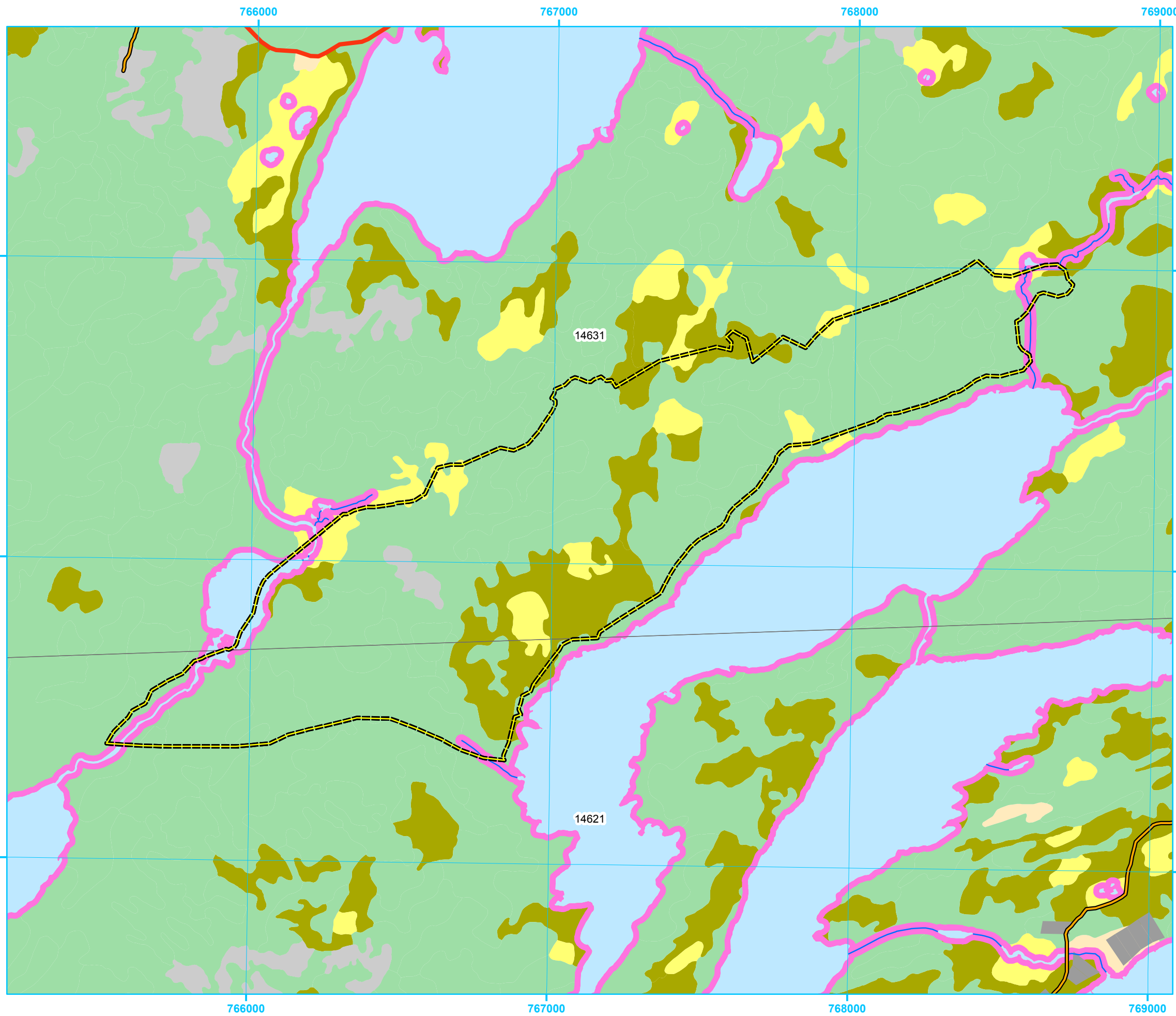
-  Proposed Silviculture
-  Proposed Road
-  Recent Cut

**Basemap Features**

-  Bridge
-  Culvert
-  Open Arch
-  Public Road
-  Resource Road
-  Stream
-  Water Body
-  Productive Forest
-  Bog
-  Scrub
-  Other Non-forest

**Restrictions**

-  Protected Water Supply
-  Caribou Core Areas
-  Regulatory
-  No Cut Buffer



0 0.1250.25 0.5  
Kilometers

1:13,000






**Five Year Operating Plan: 2017 - 2021  
Proposed Silviculture  
Plan Map**

**Planning Zone : 1  
FMD: 01**

**Operating Area No.: CC01039  
Name: Gull Pond**

**For block information and statistics,  
refer to Cover Page.**





**Plan Features**

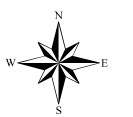
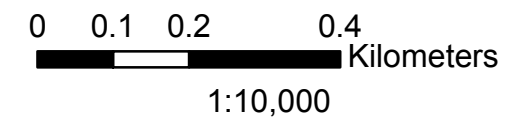
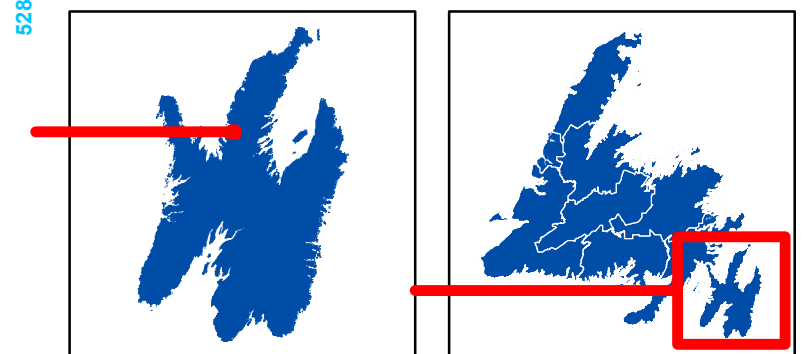
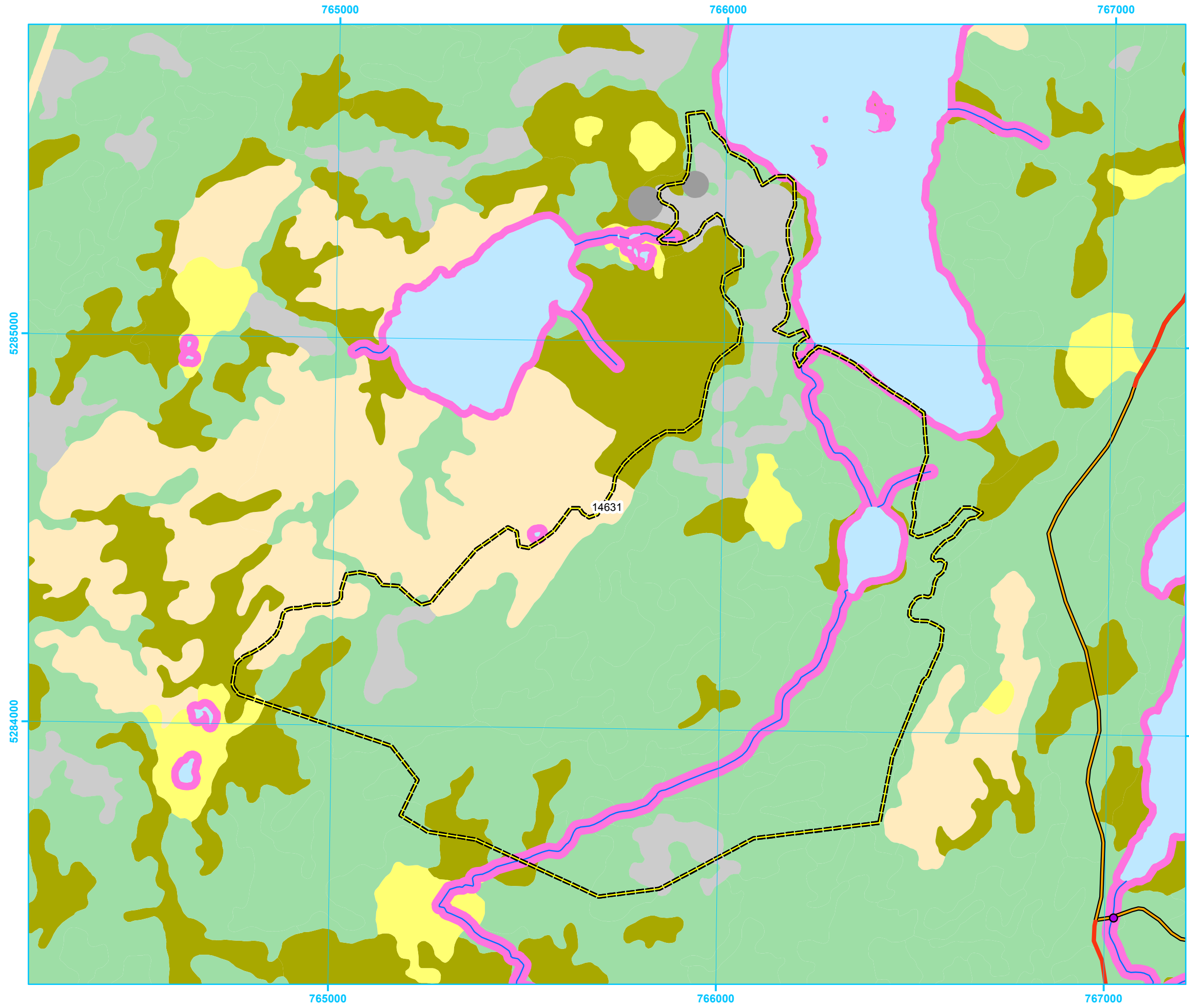
-  Proposed Silviculture
-  Proposed Road
-  Recent Cut

**Basemap Features**

-  Bridge
-  Culvert
-  Open Arch
-  Public Road
-  Resource Road
-  Stream
-  Water Body
-  Productive Forest
-  Bog
-  Scrub
-  Other Non-forest

**Restrictions**

-  Protected Water Supply
-  Caribou Core Areas
-  Regulatory
-  No Cut Buffer






**Five Year Operating Plan: 2017 - 2021  
Proposed Silviculture  
Plan Map**

**Planning Zone : 1  
FMD: 01**

**Operating Area No.: CC01040  
Name: Big Round Pond**

**For block information and statistics,  
refer to Cover Page.**





**Plan Features**

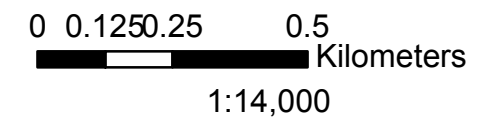
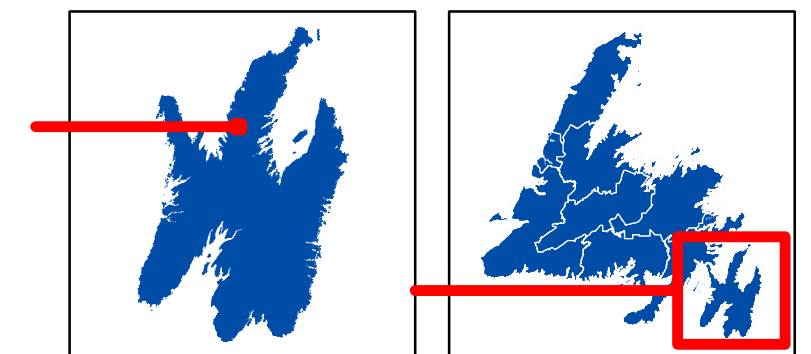
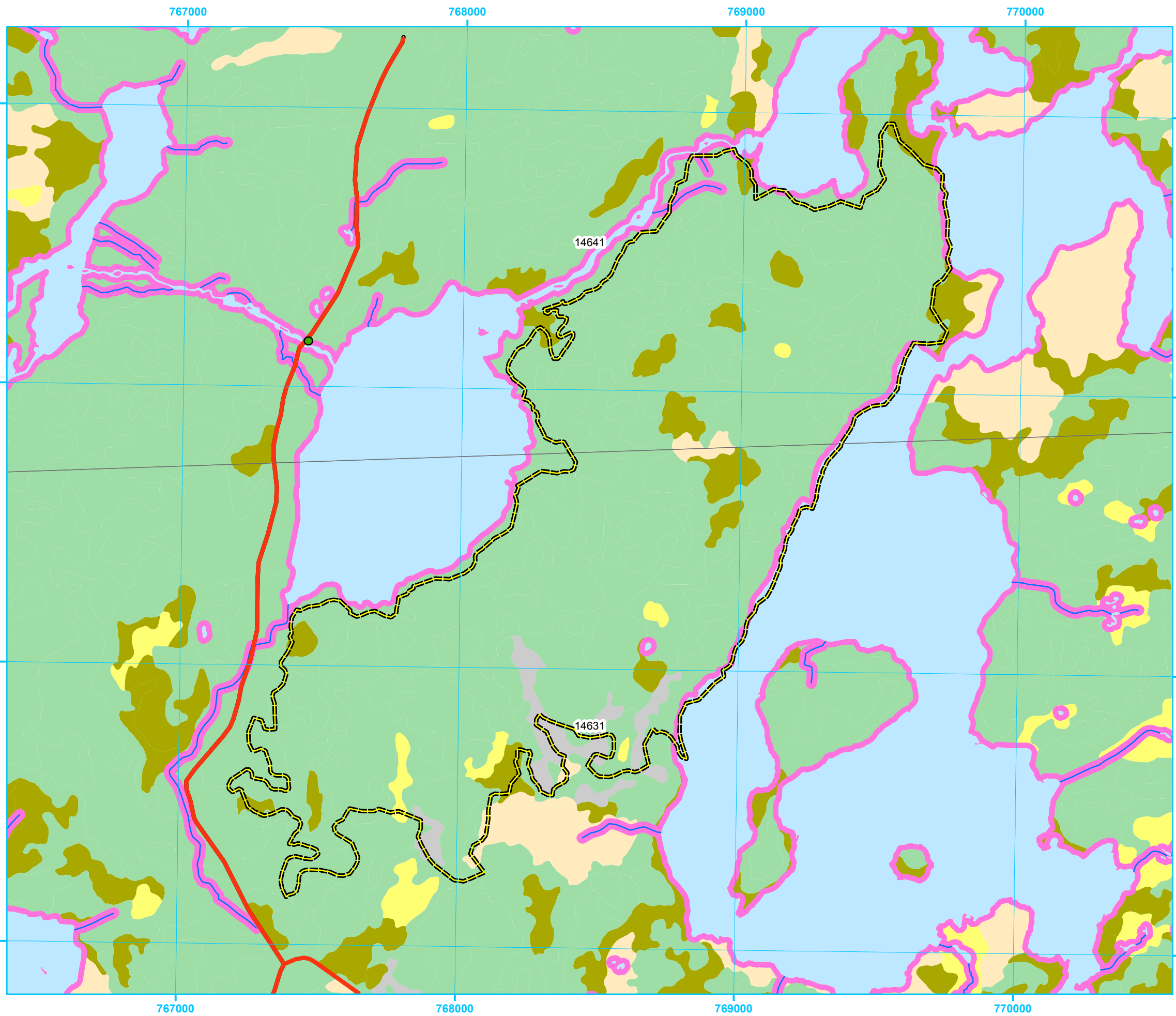
-  Proposed Silviculture
-  Proposed Road
-  Recent Cut

**Basemap Features**

-  Bridge
-  Culvert
-  Open Arch
-  Public Road
-  Resource Road
-  Stream
-  Water Body
-  Productive Forest
-  Bog
-  Scrub
-  Other Non-forest

**Restrictions**

-  Protected Water Supply
-  Caribou Core Areas
-  Regulatory
-  No Cut Buffer








**Five Year Operating Plan: 2017 - 2021  
Proposed Silviculture  
Plan Map**

Planning Zone : 1  
FMD: 01

Operating Area No.: CC01041  
Name: Island Pond Gully

For block information and statistics,  
refer to Cover Page.





**Plan Features**

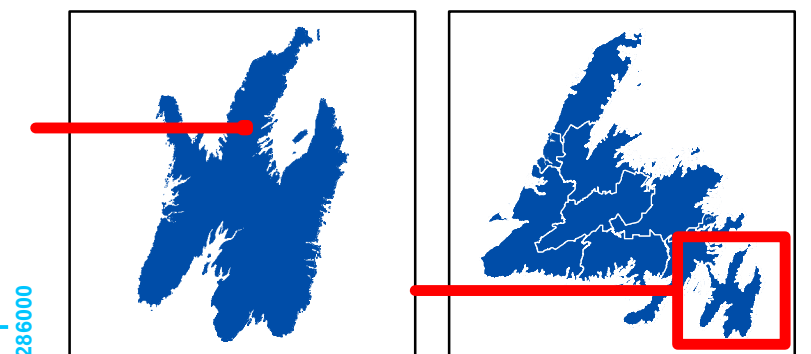
-  Proposed Silviculture
-  Proposed Road
-  Recent Cut

**Basemap Features**

-  Bridge
-  Culvert
-  Open Arch
-  Public Road
-  Resource Road
-  Stream
-  Water Body
-  Productive Forest
-  Bog
-  Scrub
-  Other Non-forest

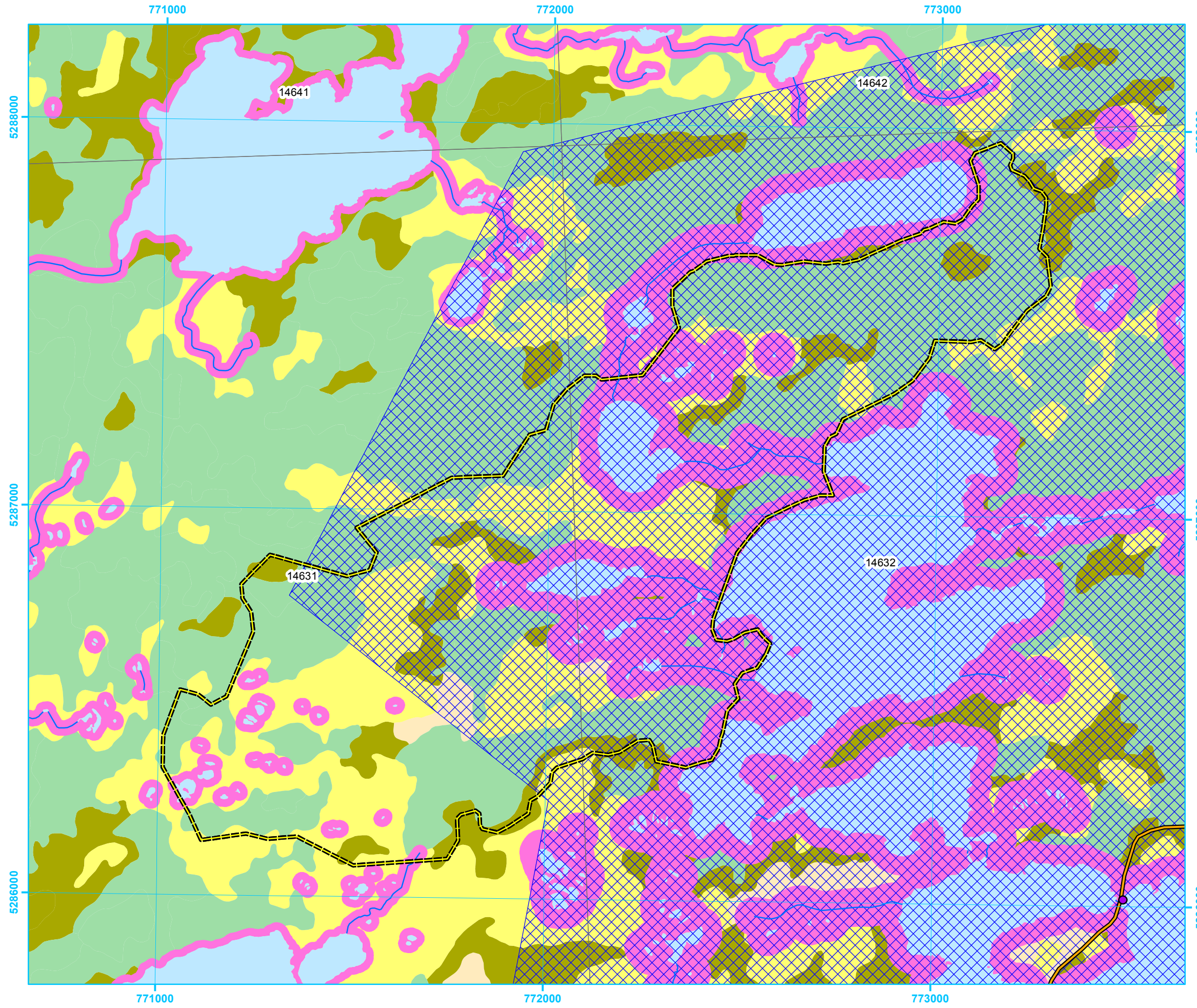
**Restrictions**

-  Protected Water Supply
-  Caribou Core Areas
-  Regulatory
-  No Cut Buffer



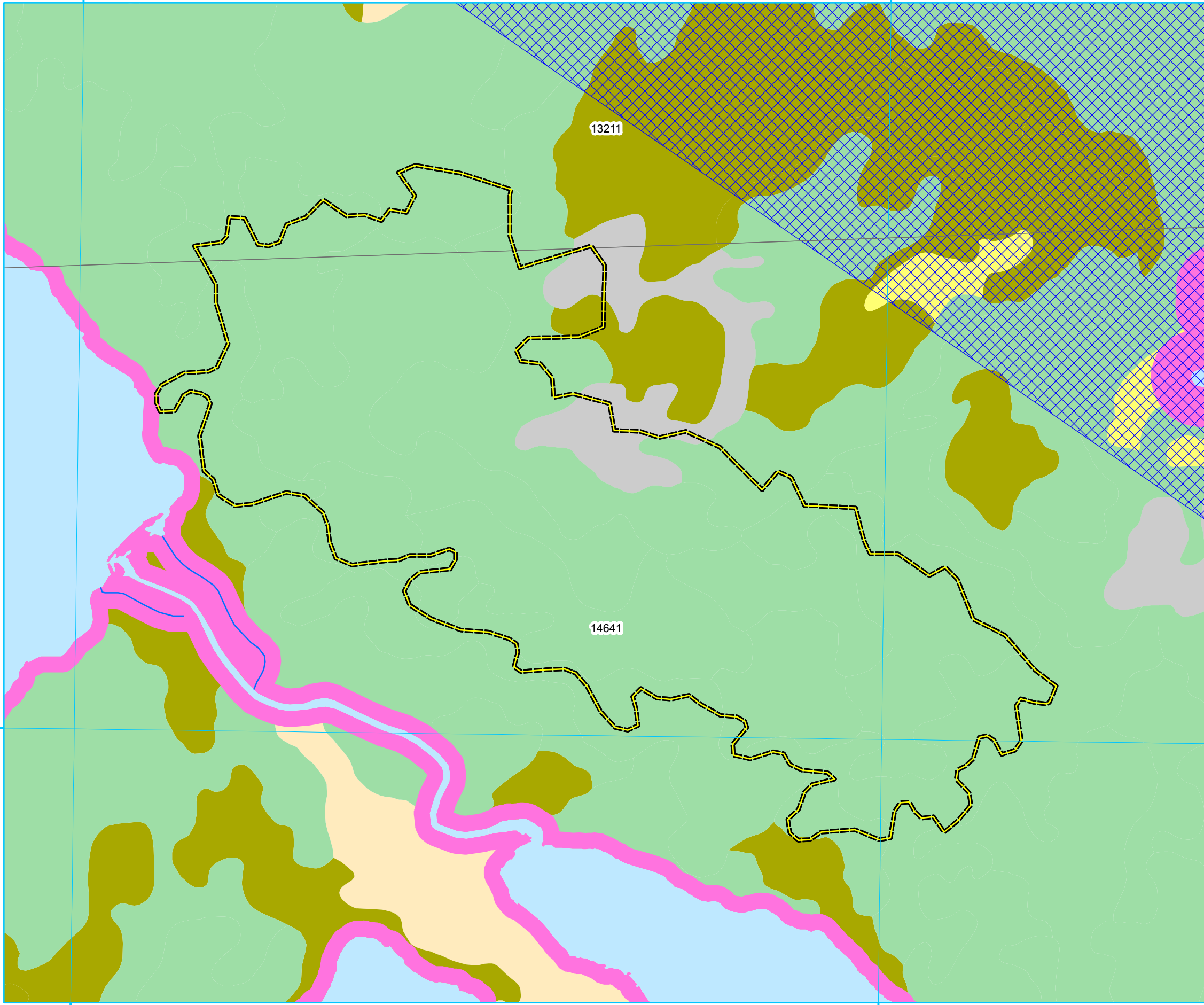
0 0.1 0.2 0.4 Kilometers

1:10,000



765000

766000



**Five Year Operating Plan: 2017 - 2021  
Proposed Silviculture  
Plan Map**

**Planning Zone : 1  
FMD: 01**

**Operating Area No.: CC01042  
Name: Yellow Marsh**

**For block information and statistics,  
refer to Cover Page.**

**Plan Features**

- Proposed Silviculture
- Proposed Road
- Recent Cut

**Basemap Features**

- Bridge
- Culvert
- Open Arch
- Public Road
- Resource Road
- Stream
- Water Body
- Productive Forest
- Bog
- Scrub
- Other Non-forest

**Restrictions**

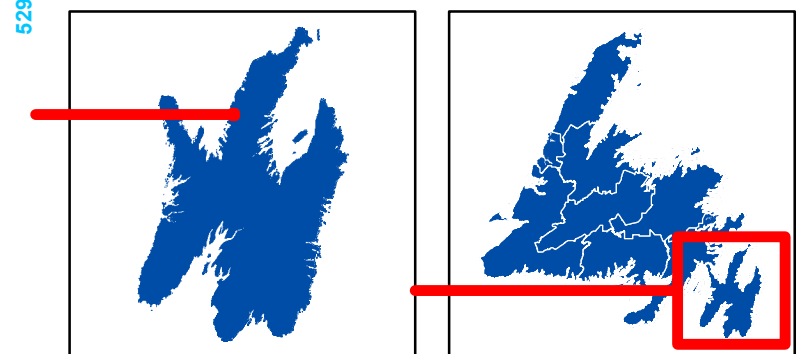
- Protected Water Supply
- Caribou Core Areas
- Regulatory
- No Cut Buffer

5294000

5294000

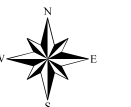
765000

766000



0 0.05 0.1 0.2  
Kilometers

1:5,000



765000

766000

5289000

5289000

14641

765000

766000




**Five Year Operating Plan: 2017 - 2021  
Proposed Silviculture  
Plan Map**

**Planning Zone : 1  
FMD: 01**

**Operating Area No.: CC01043  
Name: Pitchers Pond**

**For block information and statistics,  
refer to Cover Page.**





**Plan Features**

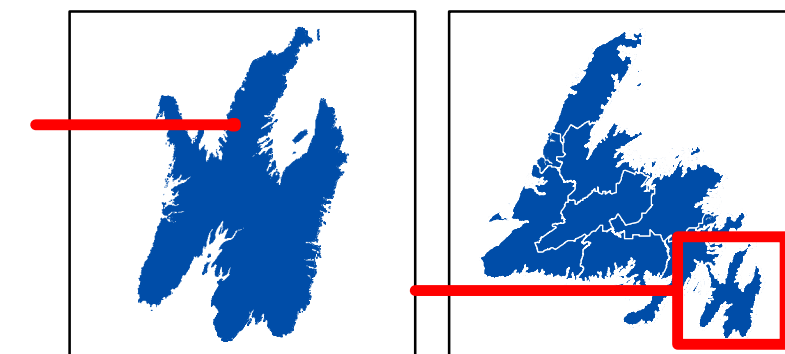
-  Proposed Silviculture
-  Proposed Road
-  Recent Cut

**Basemap Features**

-  Bridge
-  Culvert
-  Open Arch
-  Public Road
-  Resource Road
-  Stream
-  Water Body
-  Productive Forest
-  Bog
-  Scrub
-  Other Non-forest

**Restrictions**

-  Protected Water Supply
-  Caribou Core Areas
-  Regulatory
-  No Cut Buffer



0 0.05 0.1 0.2  
Kilometers  
1:6,000






**Five Year Operating Plan: 2017 - 2021  
Proposed Silviculture  
Plan Map**

**Planning Zone : 1  
FMD: 01**

**Operating Area No.: CC01044  
Name: Tilt Hill Gully**

**For block information and statistics,  
refer to Cover Page.**





**Plan Features**

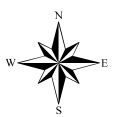
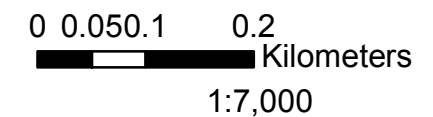
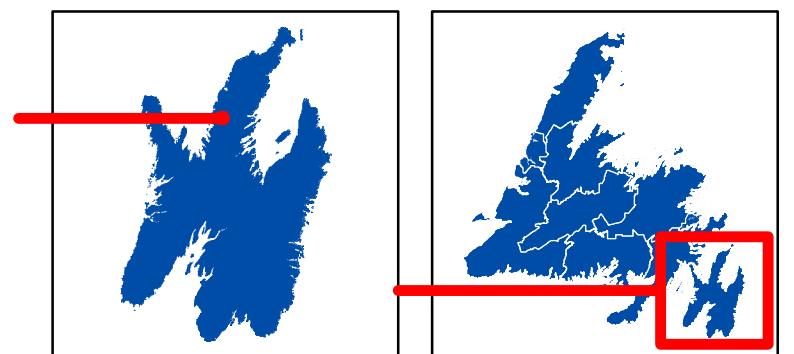
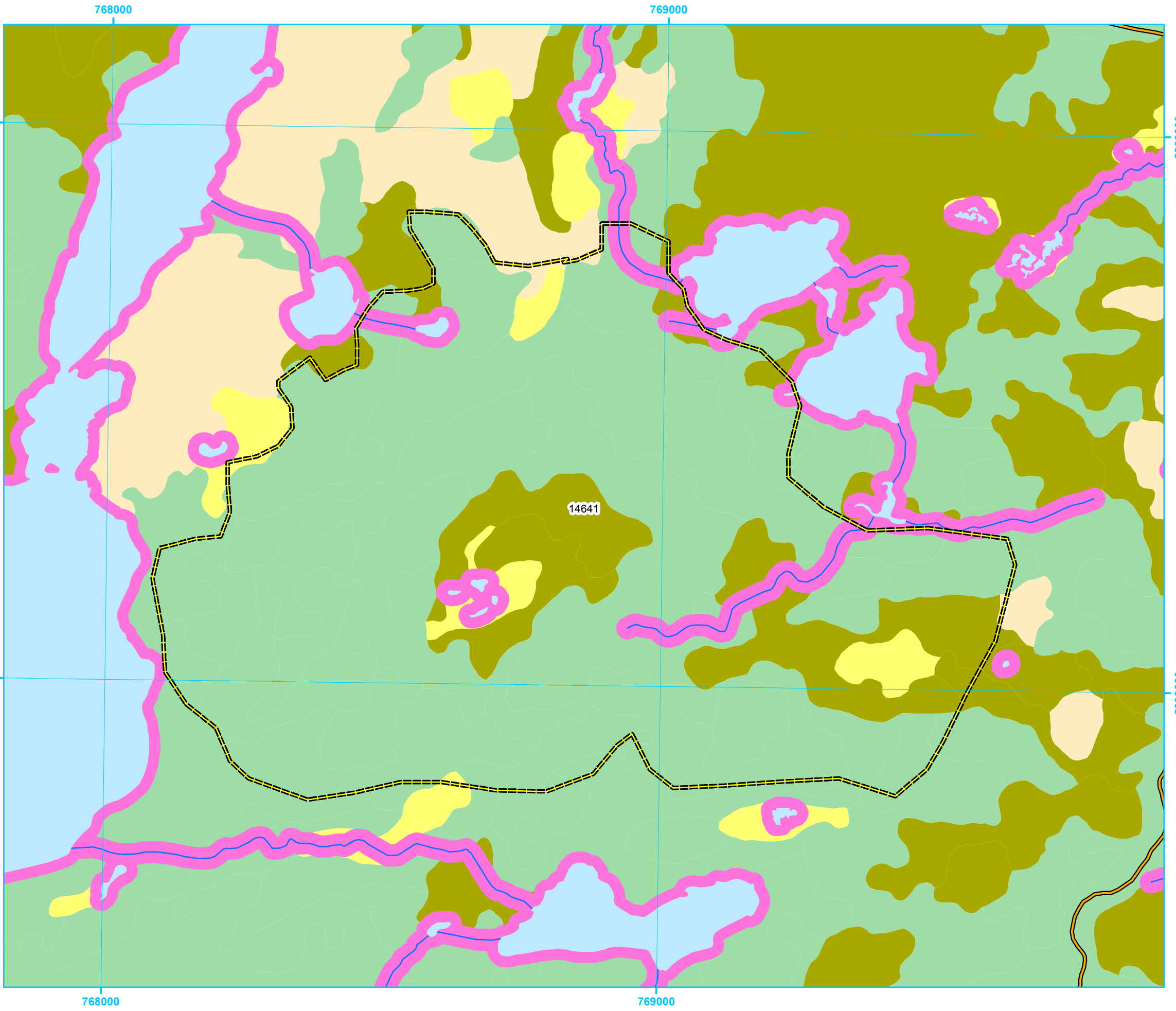
-  Proposed Silviculture
-  Proposed Road
-  Recent Cut

**Basemap Features**

-  Bridge
-  Culvert
-  Open Arch
-  Public Road
-  Resource Road
-  Stream
-  Water Body
-  Productive Forest
-  Bog
-  Scrub
-  Other Non-forest

**Restrictions**

-  Protected Water Supply
-  Caribou Core Areas
-  Regulatory
-  No Cut Buffer






**Five Year Operating Plan: 2017 - 2021  
Proposed Silviculture  
Plan Map**

**Planning Zone : 1  
FMD: 01**

**Operating Area No.: CC01045  
Name: Kings Pond**

**For block information and statistics,  
refer to Cover Page.**





**Plan Features**

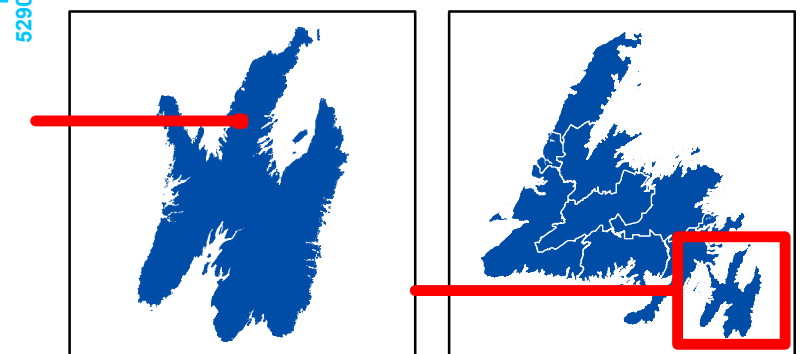
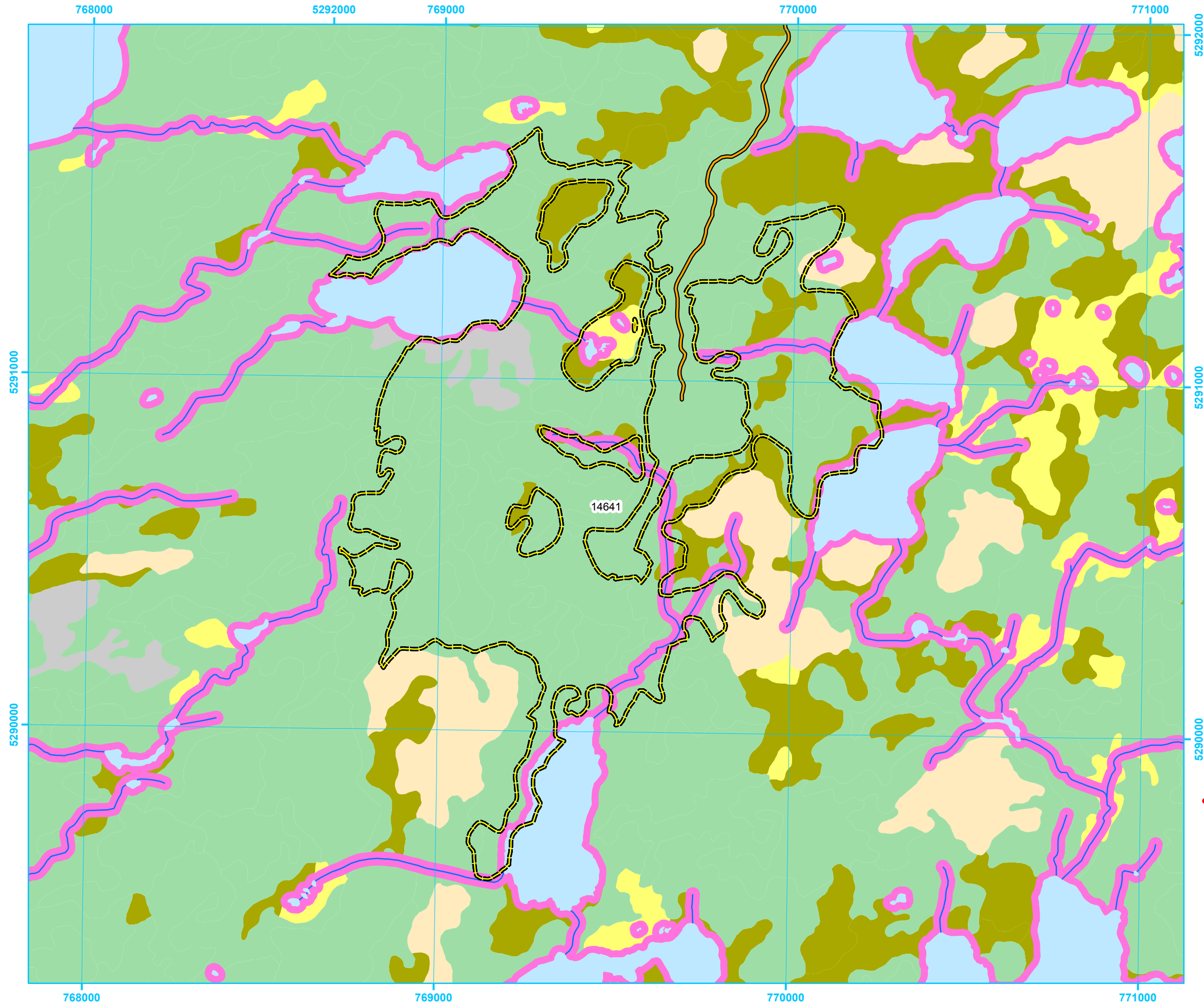
-  Proposed Silviculture
-  Proposed Road
-  Recent Cut

**Basemap Features**

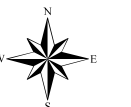
-  Bridge
-  Culvert
-  Open Arch
-  Public Road
-  Resource Road
-  Stream
-  Water Body
-  Productive Forest
-  Bog
-  Scrub
-  Other Non-forest

**Restrictions**

-  Protected Water Supply
-  Caribou Core Areas
-  Regulatory
-  No Cut Buffer



1:11,000






**Five Year Operating Plan: 2017 - 2021  
Proposed Silviculture  
Plan Map**

**Planning Zone : 1  
FMD: 01**

**Operating Area No.: CC01046  
Name: Heart's Delight Brook**

**For block information and statistics,  
refer to Cover Page.**





**Plan Features**

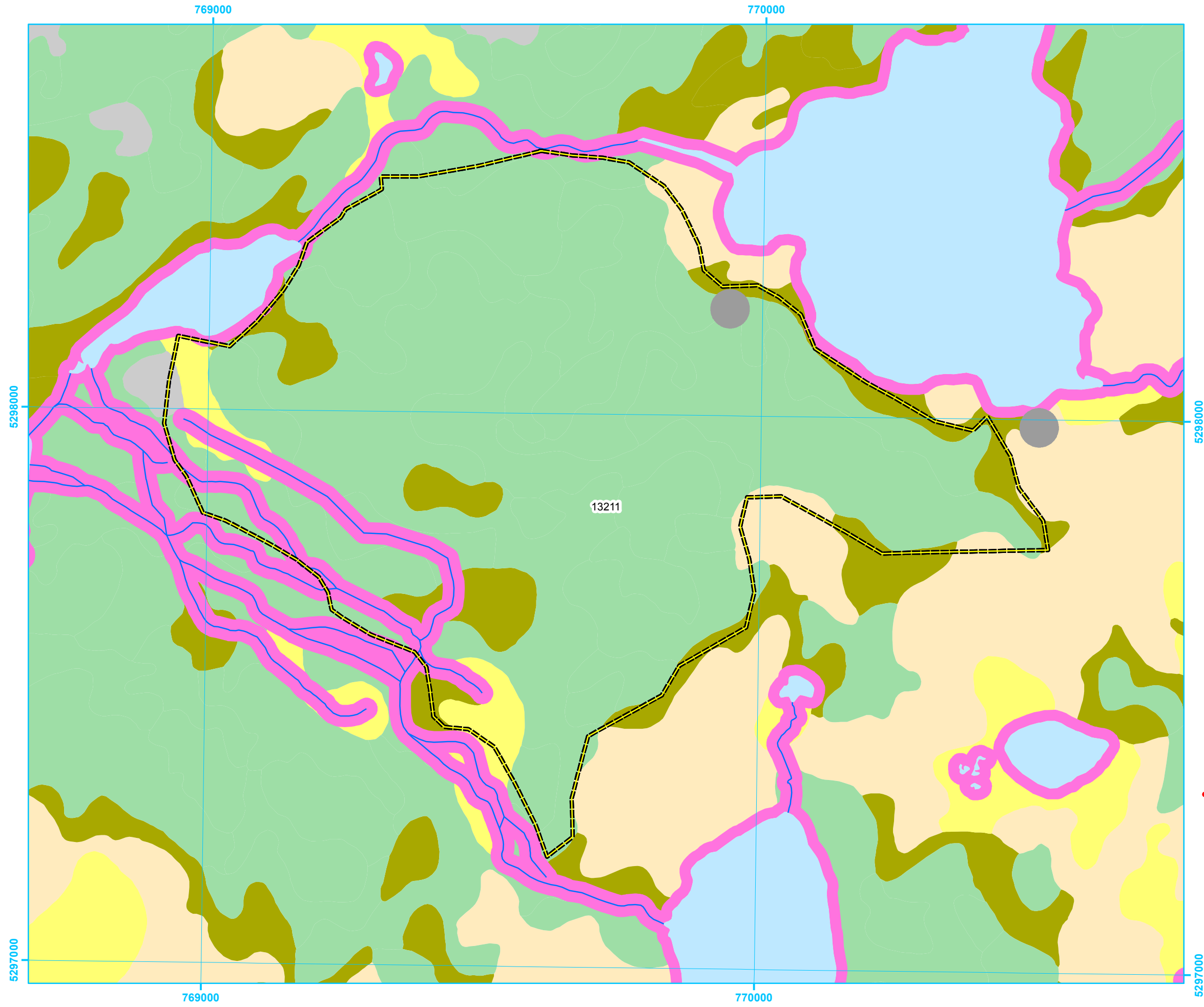
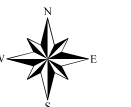
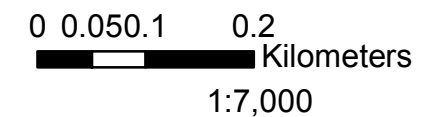
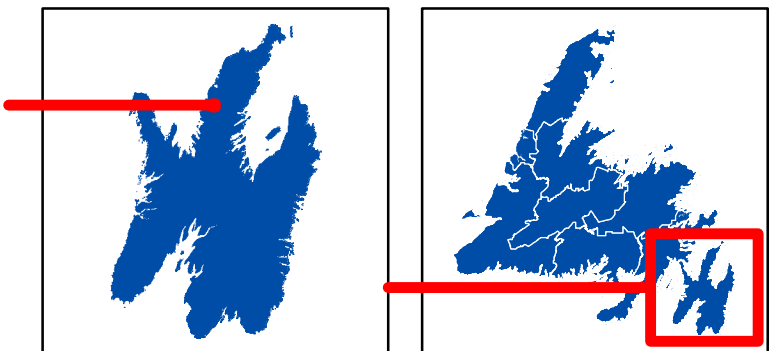
-  Proposed Silviculture
-  Proposed Road
-  Recent Cut

**Basemap Features**

-  Bridge
-  Culvert
-  Open Arch
-  Public Road
-  Resource Road
-  Stream
-  Water Body
-  Productive Forest
-  Bog
-  Scrub
-  Other Non-forest

**Restrictions**

-  Protected Water Supply
-  Caribou Core Areas
-  Regulatory
-  No Cut Buffer






**Five Year Operating Plan: 2017 - 2021  
Proposed Silviculture  
Plan Map**

Planning Zone : 1  
FMD: 01

Operating Area No.: CC01047  
Name: Pierces Pond A

For block information and statistics,  
refer to Cover Page.





**Plan Features**

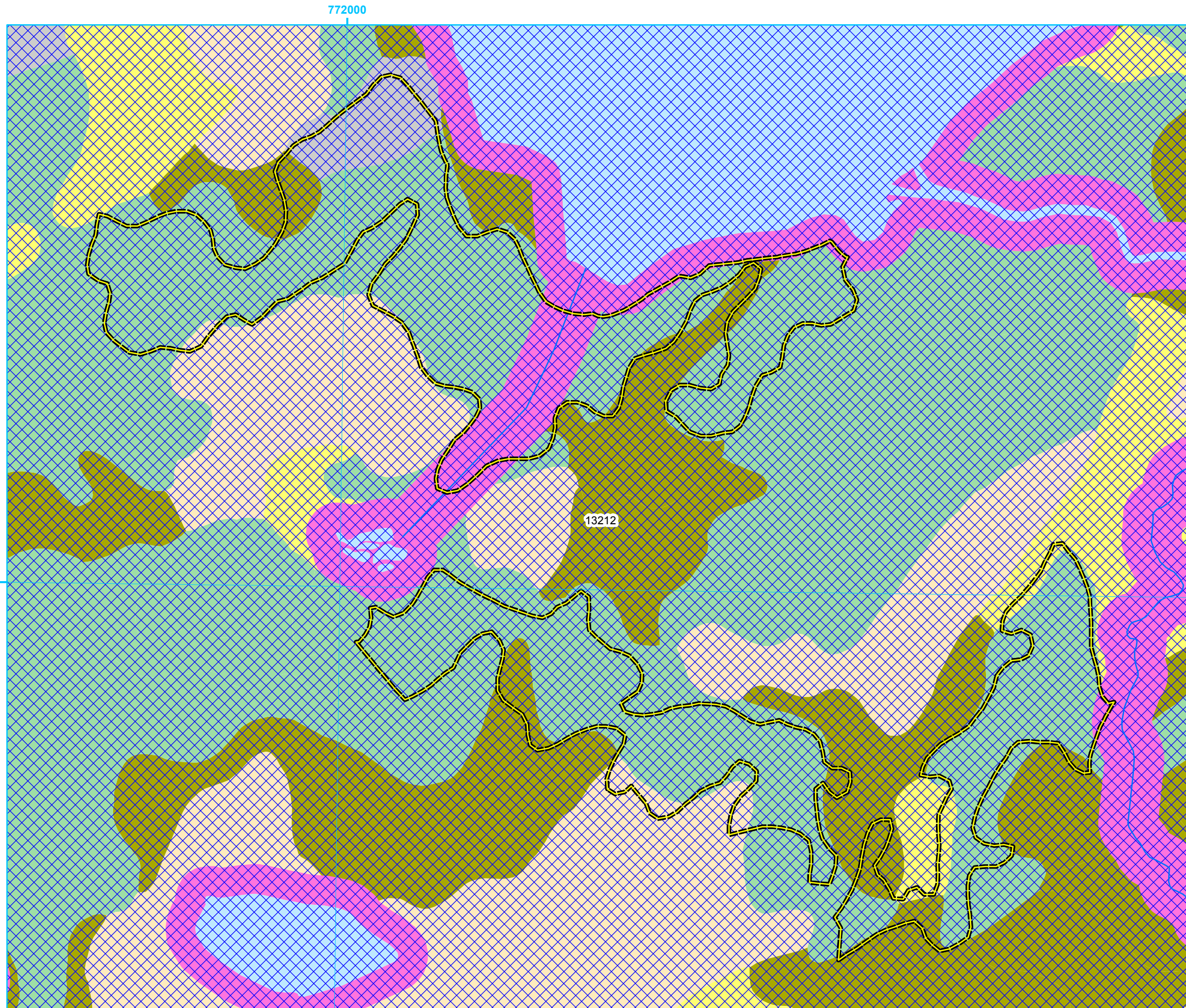
-  Proposed Silviculture
-  Proposed Road
-  Recent Cut

**Basemap Features**

-  Bridge
-  Culvert
-  Open Arch
-  Public Road
-  Resource Road
-  Stream
-  Water Body
-  Productive Forest
-  Bog
-  Scrub
-  Other Non-forest

**Restrictions**

-  Protected Water Supply
-  Caribou Core Areas
-  Regulatory
-  No Cut Buffer

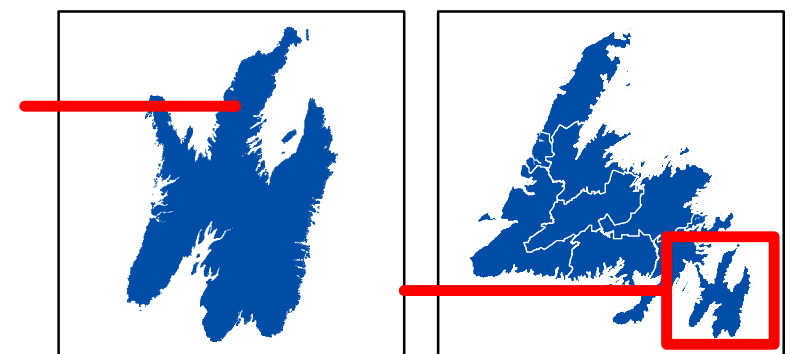


5299000

772000

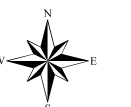
772000

5299000



0 0.04 0.08 0.16  
Kilometers

1:4,000






**Five Year Operating Plan: 2017 - 2021  
Proposed Silviculture  
Plan Map**

Planning Zone : 1  
FMD: 01

Operating Area No.: CC01048  
Name: Pierces Pond

For block information and statistics,  
refer to Cover Page.





**Plan Features**

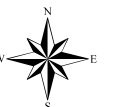

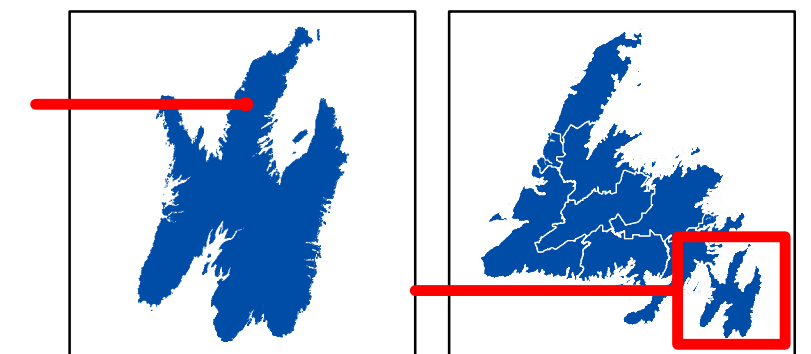
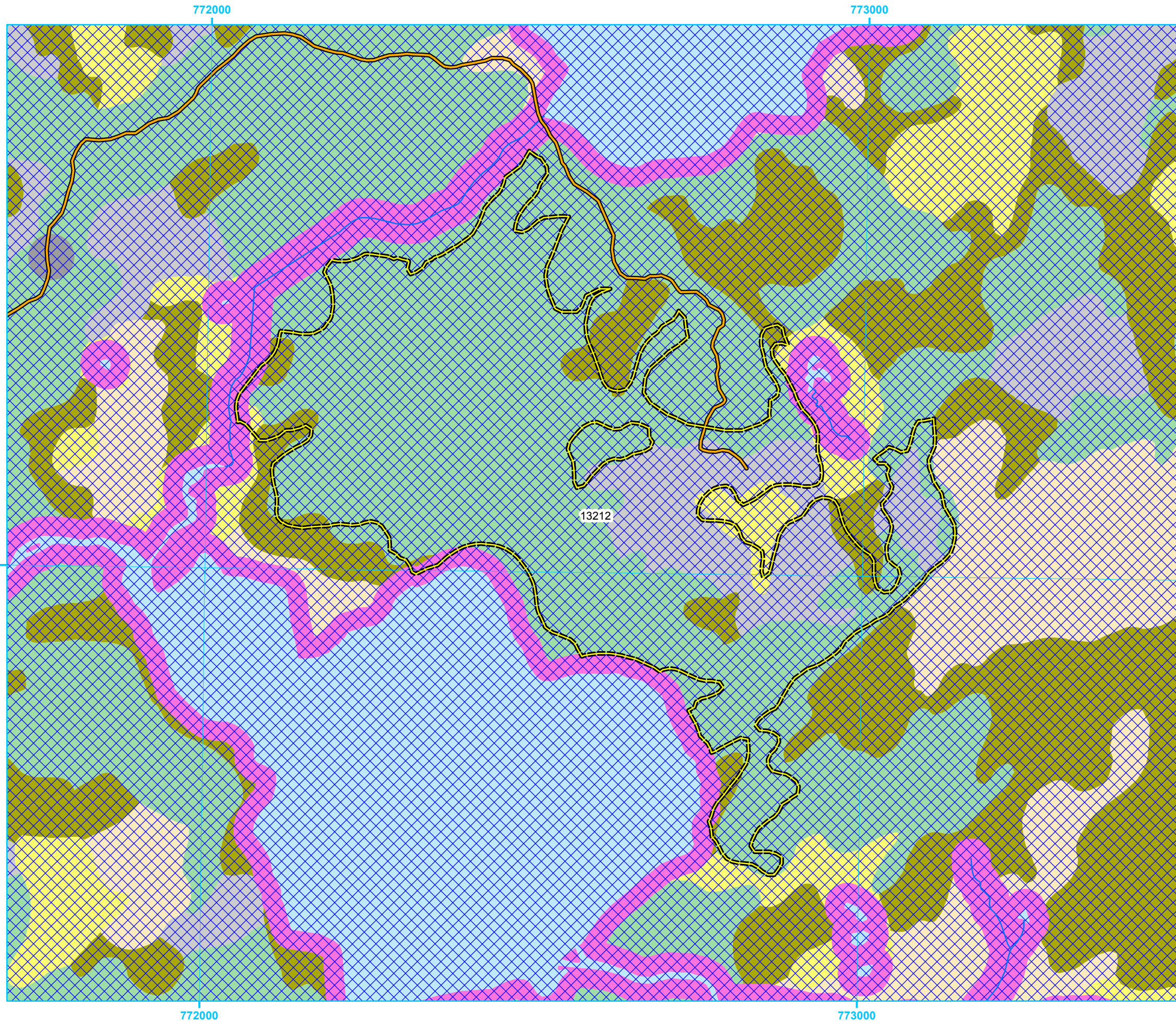
-  Proposed Silviculture
-  Proposed Road
-  Recent Cut

**Basemap Features**

-  Bridge
-  Culvert
-  Open Arch
-  Public Road
-  Resource Road
-  Stream
-  Water Body
-  Productive Forest
-  Bog
-  Scrub
-  Other Non-forest

**Restrictions**

-  Protected Water Supply
-  Caribou Core Areas
-  Regulatory
-  No Cut Buffer








**Five Year Operating Plan: 2017 - 2021  
Proposed Silviculture  
Plan Map**

Planning Zone : 1  
FMD: 01

Operating Area No.: CC01049  
Name: Brimstone Pond

For block information and statistics,  
refer to Cover Page.





**Plan Features**


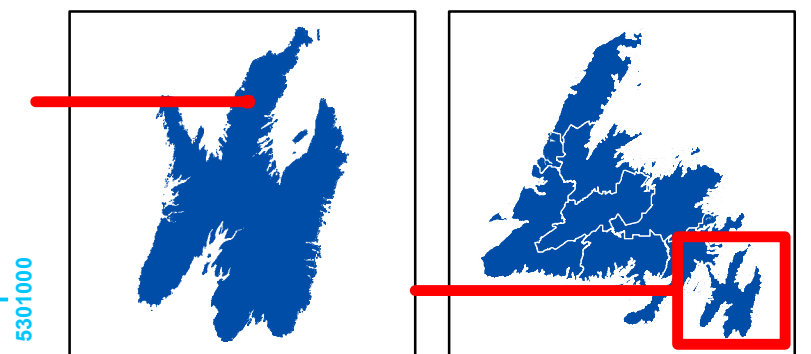
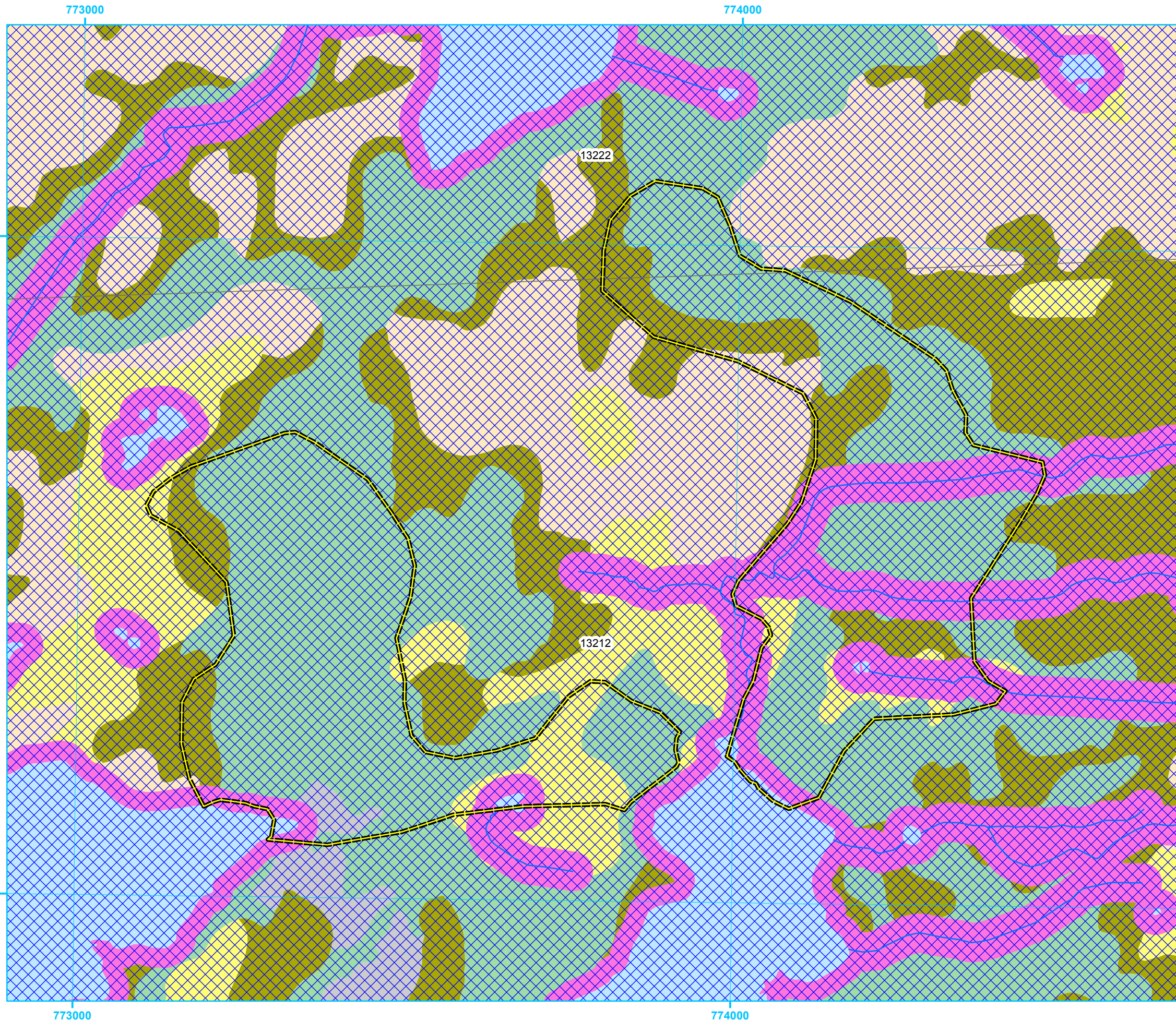
-  Proposed Silviculture
-  Proposed Road
-  Recent Cut

**Basemap Features**

-  Bridge
-  Culvert
-  Open Arch
-  Public Road
-  Resource Road
-  Stream
-  Water Body
-  Productive Forest
-  Bog
-  Scrub
-  Other Non-forest

**Restrictions**

-  Protected Water Supply
-  Caribou Core Areas
-  Regulatory
-  No Cut Buffer






**Five Year Operating Plan: 2017 - 2021  
Proposed Silviculture  
Plan Map**

**Planning Zone : 1  
FMD: 01**

**Operating Area No.: CC01050  
Name: Peak Pond**

**For block information and statistics,  
refer to Cover Page.**





**Plan Features**

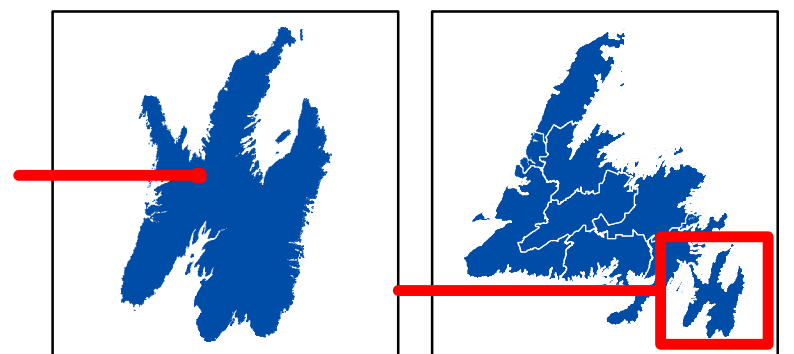
-  Proposed Silviculture
-  Proposed Road
-  Recent Cut

**Basemap Features**

-  Bridge
-  Culvert
-  Open Arch
-  Public Road
-  Resource Road
-  Stream
-  Water Body
-  Productive Forest
-  Bog
-  Scrub
-  Other Non-forest

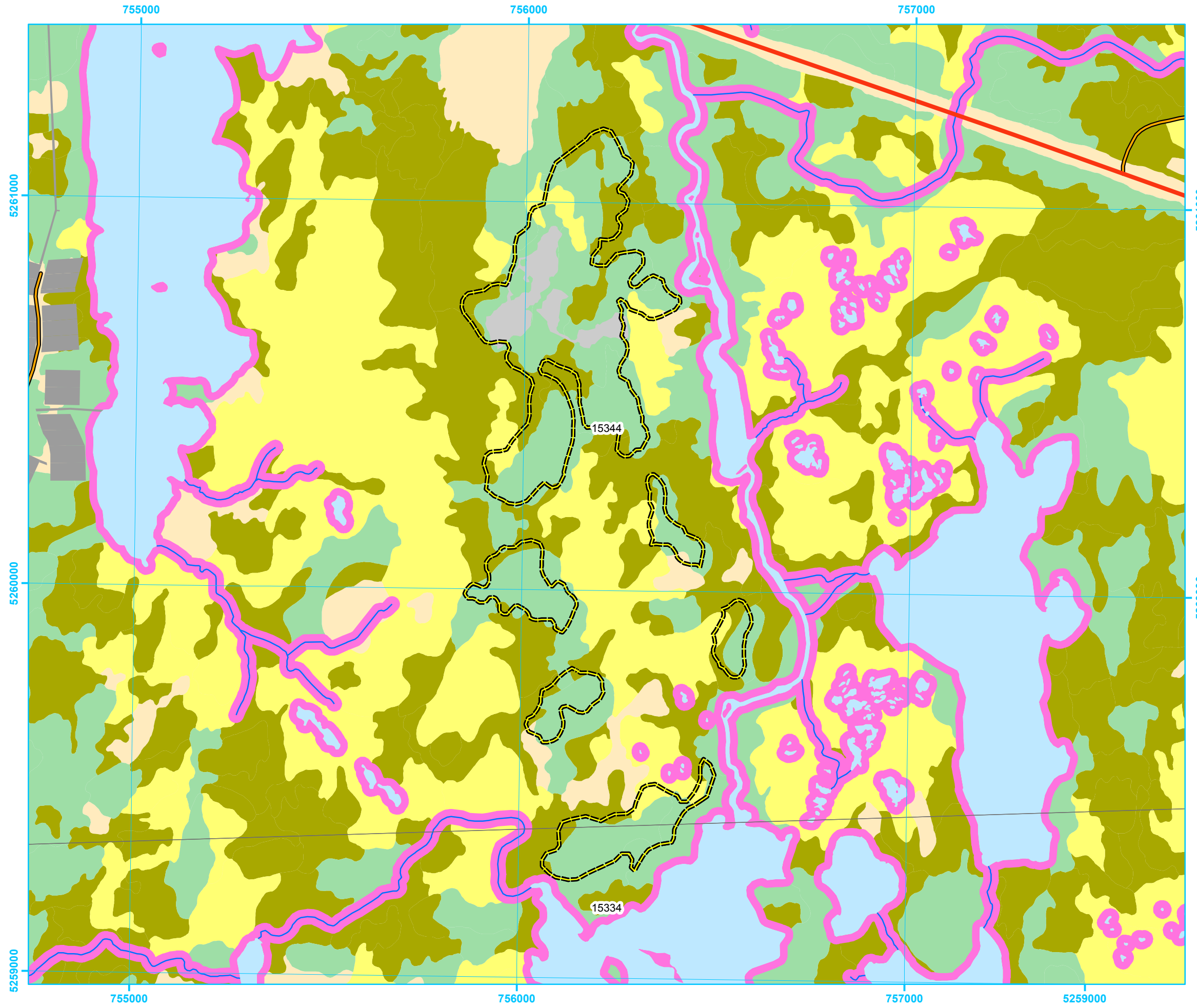
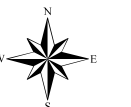
**Restrictions**

-  Protected Water Supply
-  Caribou Core Areas
-  Regulatory
-  No Cut Buffer



0 0.1 0.2 0.4  
Kilometers

1:10,000






**Five Year Operating Plan: 2017 - 2021  
Proposed Silviculture  
Plan Map**

**Planning Zone : 1  
FMD: 01**

**Operating Area No.: CC01052  
Name: Murphys Pond**

**For block information and statistics,  
refer to Cover Page.**





**Plan Features**

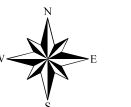
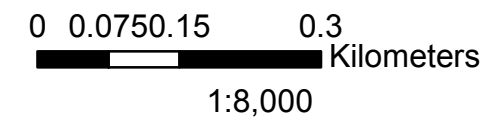
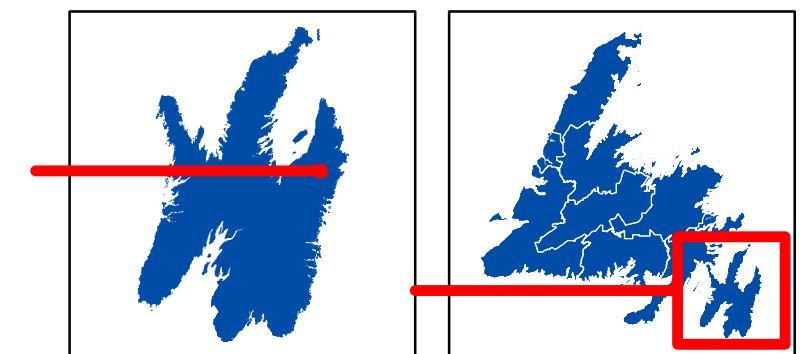
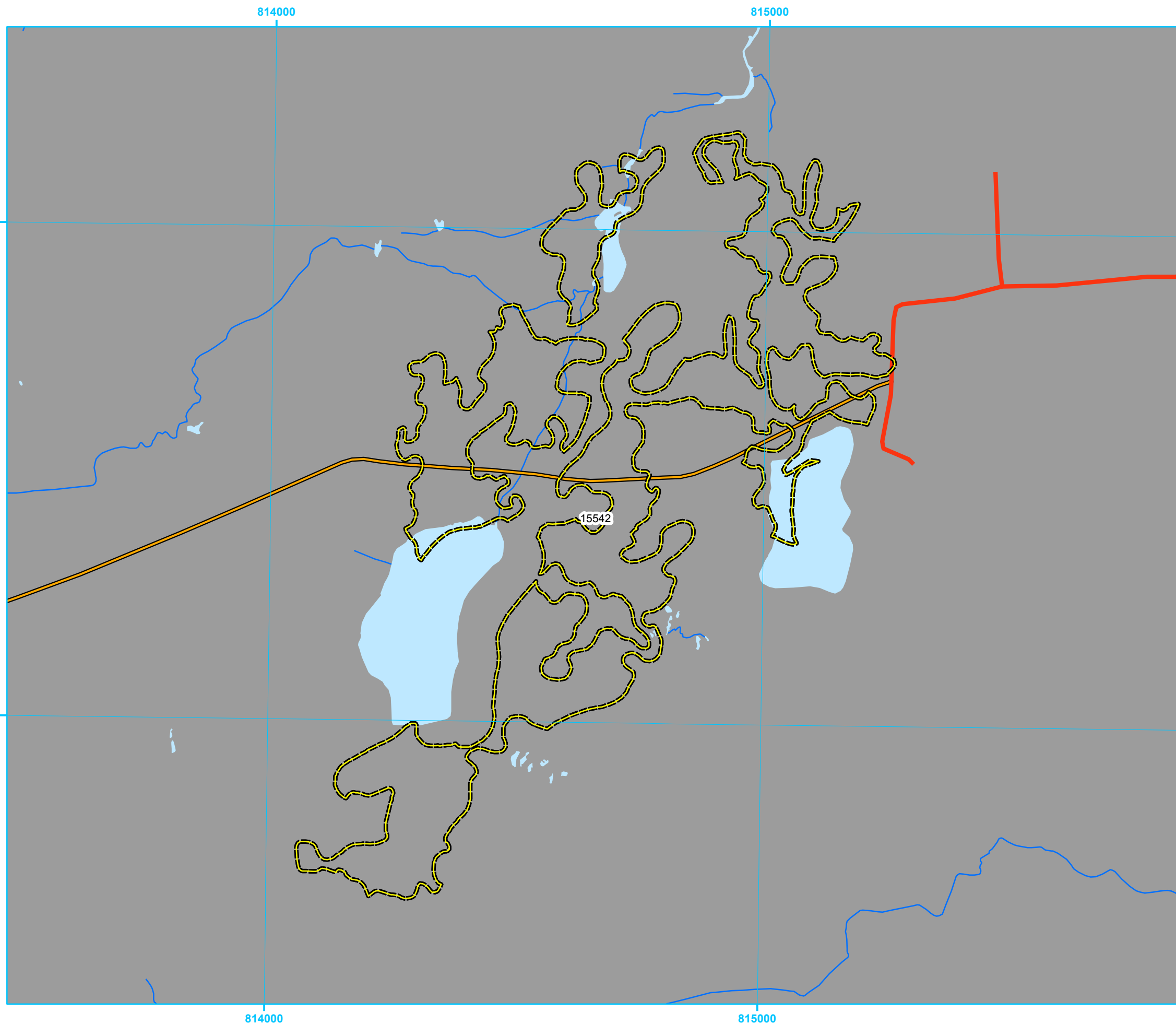
-  Proposed Silviculture
-  Proposed Road
-  Recent Cut

**Basemap Features**

-  Bridge
-  Culvert
-  Open Arch
-  Public Road
-  Resource Road
-  Stream
-  Water Body
-  Productive Forest
-  Bog
-  Scrub
-  Other Non-forest

**Restrictions**

-  Protected Water Supply
-  Caribou Core Areas
-  Regulatory
-  No Cut Buffer






**Five Year Operating Plan: 2017 - 2021  
Proposed Silviculture  
Plan Map**

**Planning Zone : 1  
FMD: 01**

**Operating Area No.: CC01053  
Name: Foxtrap Pasture**

**For block information and statistics,  
refer to Cover Page.**





**Plan Features**

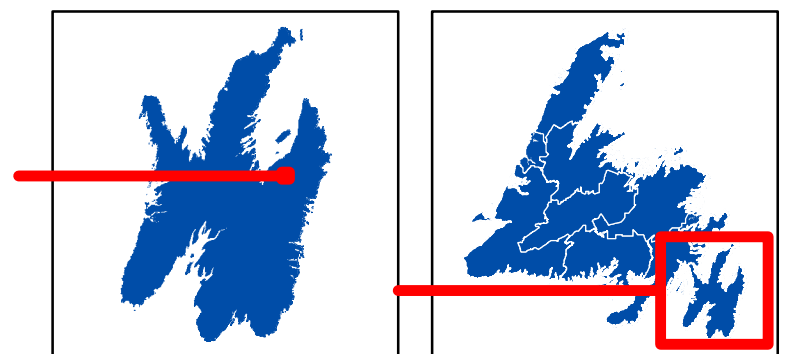
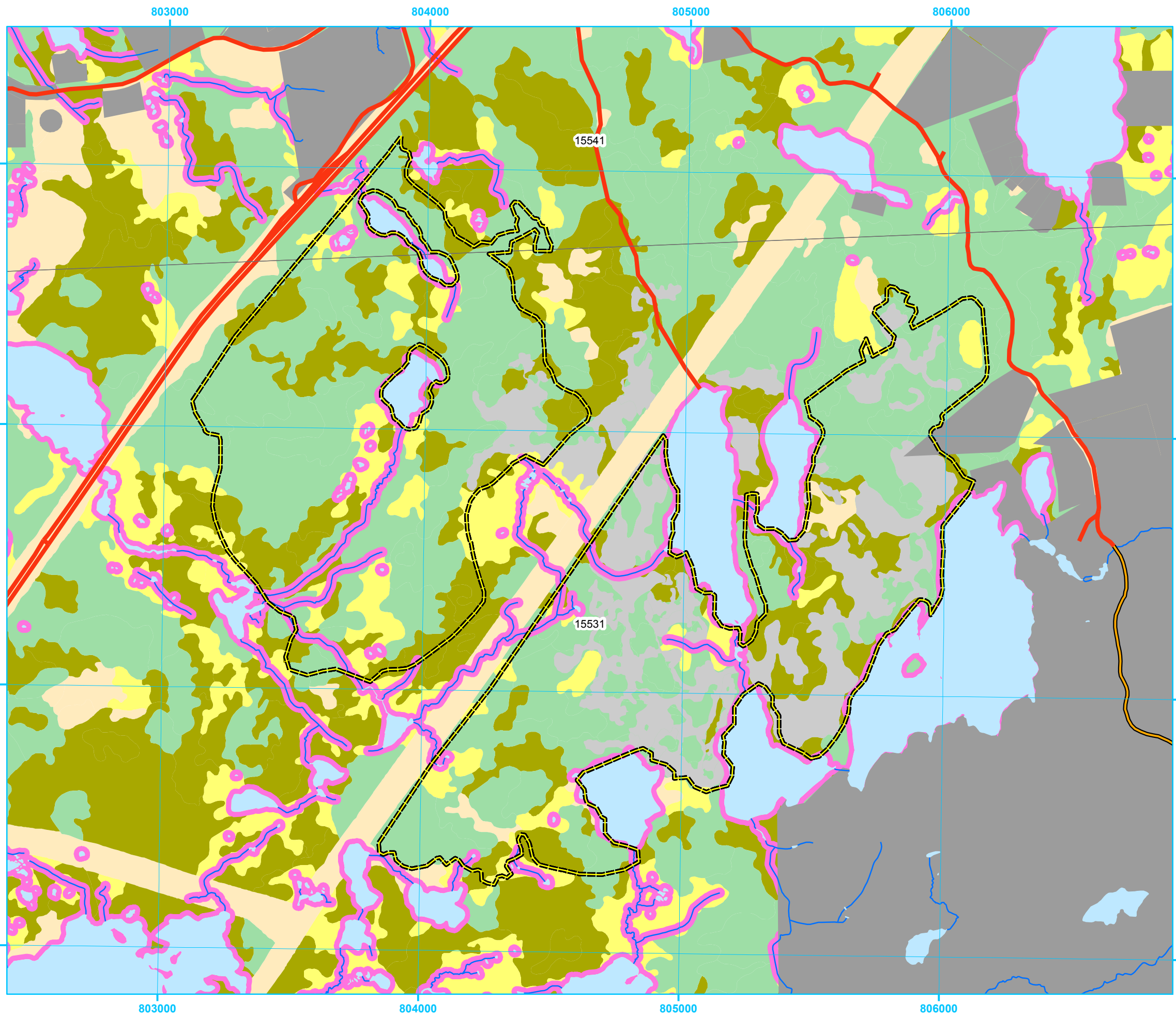
-  Proposed Silviculture
-  Proposed Road
-  Recent Cut

**Basemap Features**

-  Bridge
-  Culvert
-  Open Arch
-  Public Road
-  Resource Road
-  Stream
-  Water Body
-  Productive Forest
-  Bog
-  Scrub
-  Other Non-forest

**Restrictions**

-  Protected Water Supply
-  Caribou Core Areas
-  Regulatory
-  No Cut Buffer



1:15,000






**Five Year Operating Plan: 2017 - 2021  
Proposed Silviculture  
Plan Map**

**Planning Zone : 1  
FMD: 01**

**Operating Area No.: CC01054  
Name: Yankees Gullies**

**For block information and statistics,  
refer to Cover Page.**





**Plan Features**

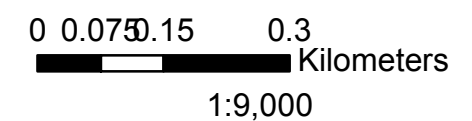
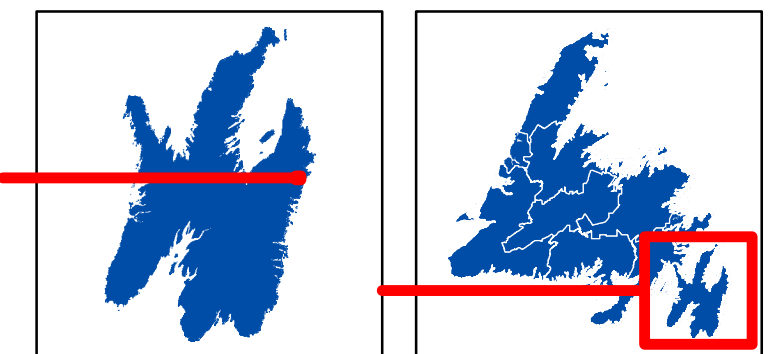
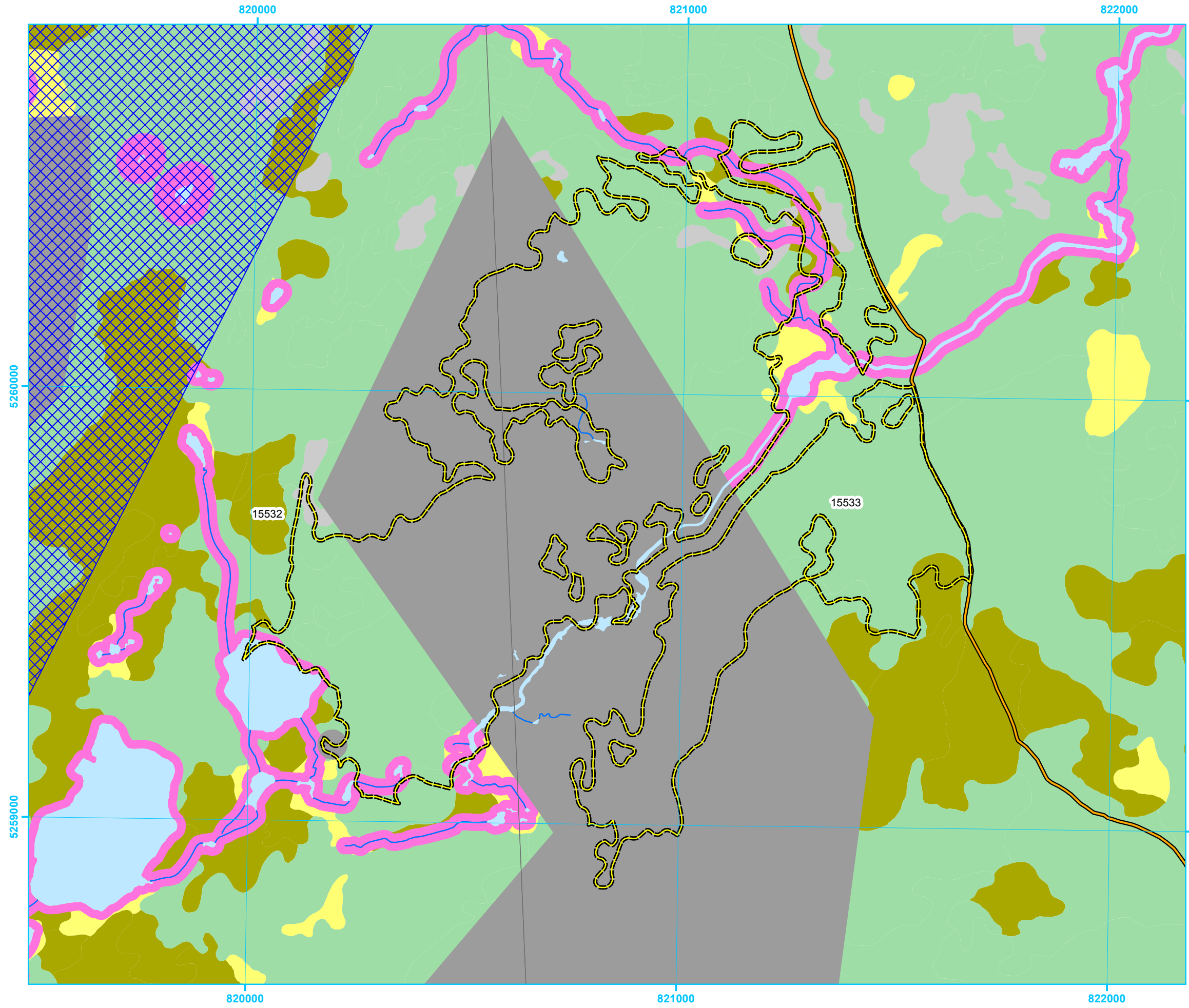
-  Proposed Silviculture
-  Proposed Road
-  Recent Cut

**Basemap Features**

-  Bridge
-  Culvert
-  Open Arch
-  Public Road
-  Resource Road
-  Stream
-  Water Body
-  Productive Forest
-  Bog
-  Scrub
-  Other Non-forest

**Restrictions**

-  Protected Water Supply
-  Caribou Core Areas
-  Regulatory
-  No Cut Buffer






**Five Year Operating Plan: 2017 - 2021  
Proposed Silviculture  
Plan Map**

**Planning Zone : 1  
FMD: 01**

**Operating Area No.: CC01055  
Name: Kirks Ridge**

**For block information and statistics,  
refer to Cover Page.**





**Plan Features**

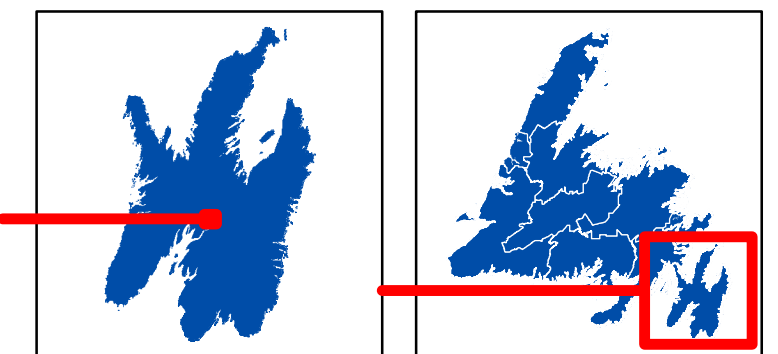
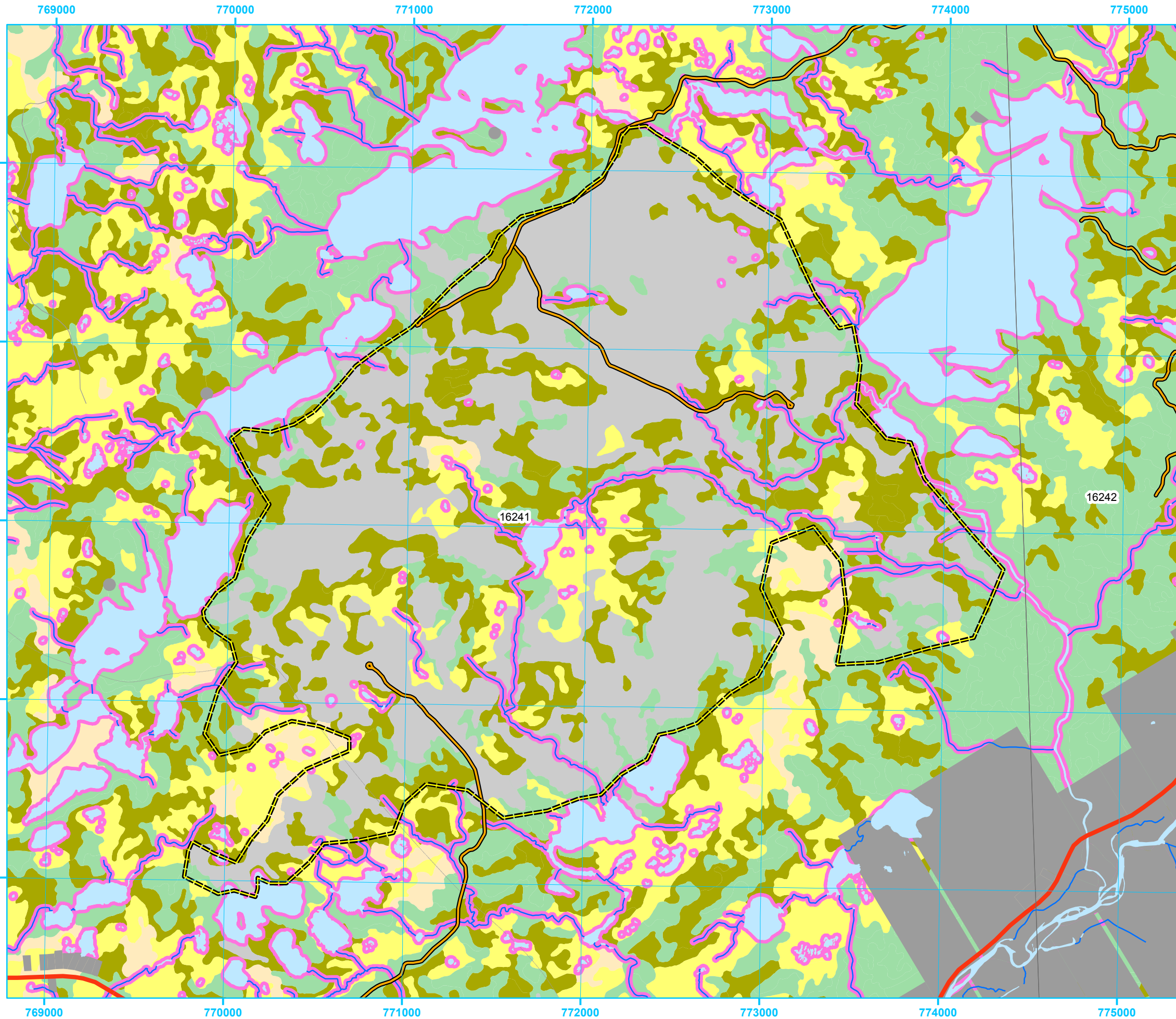
-  Proposed Silviculture
-  Proposed Road
-  Recent Cut

**Basemap Features**

-  Bridge
-  Culvert
-  Open Arch
-  Public Road
-  Resource Road
-  Stream
-  Water Body
-  Productive Forest
-  Bog
-  Scrub
-  Other Non-forest

**Restrictions**

-  Protected Water Supply
-  Caribou Core Areas
-  Regulatory
-  No Cut Buffer



0 0.225 0.45 0.9 Kilometers

1:22,000






**Five Year Operating Plan: 2017 - 2021  
Proposed Silviculture  
Plan Map**

Planning Zone : 1  
FMD: 01

Operating Area No.: CC01056  
Name: Spread Eagle

For block information and statistics,  
refer to Cover Page.





**Plan Features**

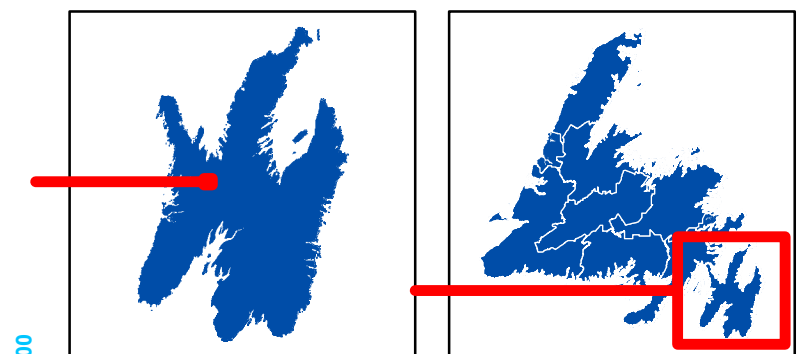
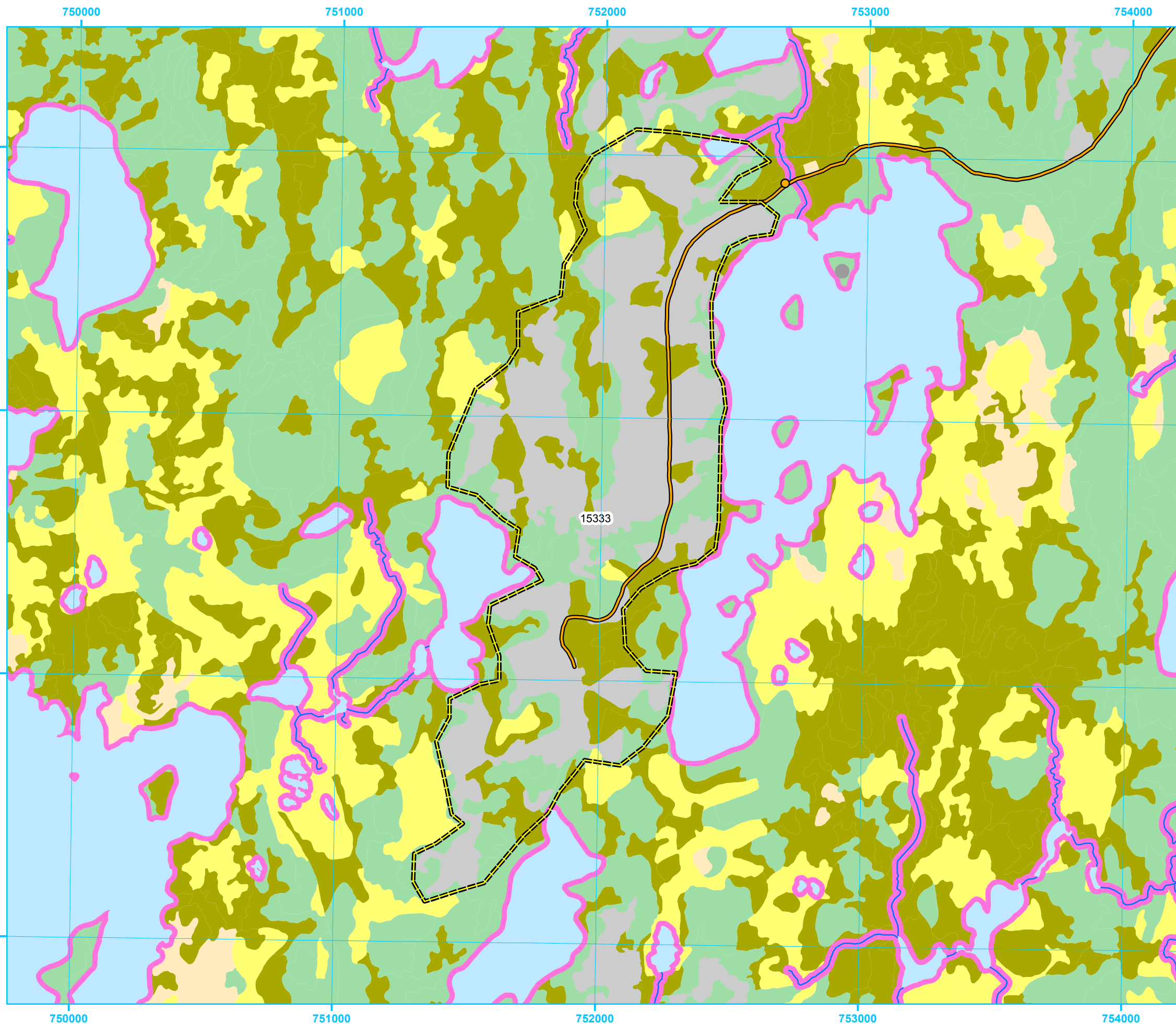
-  Proposed Silviculture
-  Proposed Road
-  Recent Cut

**Basemap Features**

-  Bridge
-  Culvert
-  Open Arch
-  Public Road
-  Resource Road
-  Stream
-  Water Body
-  Productive Forest
-  Bog
-  Scrub
-  Other Non-forest

**Restrictions**

-  Protected Water Supply
-  Caribou Core Areas
-  Regulatory
-  No Cut Buffer



1:15,000

