

November 7, 2016

Eric Watton

Environmental Scientist

Department of Environment and Conservation

P.O. Box 8700

St. John's , NL, A1B 4J6

Dear Mr. Watton ,

Please find enclosed the registration documents and maps pertaining to Application NO: 149119 for an ATV trail by Arluk Outfitters at our Main River, Owl Head location.

Yours truly,

Keith Payne

Manager, Arluk Outfitters

PROJECT: Owl Head ATV TRAIL

Location: South of Main River Lodge

Proponent: Arluk Outfitters Ltd.

Address: 3 Westview Ave
Corner Brook, NL
A2H 3B7

Manager/ Principal Contact: Keith Payne
3 Westview Ave
Corner Brook, NL
A2H 3B7
709-640-4716

THE UNDERTAKING:

Name: Owl Head ATV Trail

Purpose: To provide access to a tent camp to facilitate caribou hunting in an area 4 km south of Main River Lodge.

DESCRIPTION OF THE UNDERTAKING**(i) Geographical Location:**

The proposed trail will extend a distance of 4 km south of Main River Lodge, which is located on the eastern end of Mansville Lake, Northwest Branch of the Main River. (UTM 475,200 E, 5,516,800 N) . The trail will end at UTM 476, 100 E; 5, 512,700 N.) (See attached maps- Figures 1-5)

(ii) Physical features:

The trail will run approx. 4.0 km south from Main River Lodge through a mixed terrain of forest, bog and alpine barrens .

(iii) Construction;

Construction will consist of brush clearing with chain saws and axes between June and August of 2017. Duration of construction period approximately one 40 hr. week. Other than emissions from the chain saw, we anticipate no pollutants. In the case of an accidental petroleum spill we will have spill kits available and we will collect and remove the absorbent. This is an unoccupied region in our hunting territory and there are currently no mineral exploration or logging interests, so we anticipate no resource conflicts. We will apply to the Department of Forestry for an operators permit prior to brush cutting. In the event brush cutting occurs during a period of high forest fire index, we will abide by Forestry's requirements for operating during that period. Blowdowns and trees that have to be removed will be used to provide a road bed in any wet areas that are encountered.

(iv) Operation

The trail will be used as a route for travel by argo 1-3 times a week during a 5 week period in September and October. The Argo will be flown by helicopter into the lodge and permanently stored there. The Argo has load-bearing tires, creating a ground pressure of only about 1.06 psi. Other than emissions from the Argo, we anticipate no pollutants. All petroleum products are carried in tanks in the sealed body of the vehicle and as such any leaks will be into the sealed body, not unto the ground. This is an unoccupied region in our hunting territory and there are currently no mineral exploration or logging interests, so we anticipate no resource conflicts. We are keen to ensure that our hunting area remains in a pristine condition so all refuse will be returned to the lodge for disposal.

(V) Occupations:

We anticipate 3 employees required for the construction phase and 3 employees involved in the operations phase. The employees will be labourers for one, 40 hr work week during the brush-cutting, NOC 8422 and guides during the 5 week, 200 hr operation phase, NOC 6532.

(vi) Project related documents

Maps of the proposed trail accompany this document.

APPROVAL OF THE UNDERTAKING

To date, no licences, permits or approvals related to the proposed trail have been required. However, the Main River Lodge itself is licenced by the Department of Business, Tourism, Culture & Rural Development as a big game hunting facility and is licenced under the Tourist Establishment Act, having the Tourist Establishment Licence # 2774 (see attached figure It is also registered with Crown Lands , PTO# 14034.

If our application is approved , we will apply to the Department of Forestry for the appropriate permits for completing the required brush cutting.

SCHEDULE:

Trail clearing could begin as early as June 19, 2017, depending on snow conditions. The latest date for commencing would be August 14, 2017. This would allow enough time for the trail be operational for the beginning of the bowhunting season, on August 26, 2017.

Submitted by Keith Payne, Manager, Arluk Outfitters

Figure 1

Government of Newfoundland & Labrador Department of Municipal Affairs



bing™

@2010 DigitalGlobe, Inc. All rights reserved. 310 @ 2010 Microsoft Corporation

Scale 1:12,500

Compiled on April 11, 2016

Crown Lands Administration Division



NOTE TO USERS

The information on this map was compiled from the surveys registered in the Crown Lands Registry.

Since the Registry does not contain information on all land ownership within the Province, the information depicted cannot be considered complete.

The boundary lines shown are intended to be used as an indication of the location of the Crown Lands. The accuracy of the data is not sufficient for measurement purposes and does not guarantee the accuracy of the data.

Users finding any errors or omissions on this map should be asked to contact the Crown Lands Mapping Section, 1100 Highway 100, St. John's, Newfoundland.


Users finding errors or omissions can contact the Crown Lands Mapping Section by telephone at 709-551-1100. Some users may not be aware that the Crown Lands Mapping Section is located at the same address as the Crown Lands Registry.

The user hereby acknowledges and agrees that the Minister, his officers, employees and agents from and against all claims, damages, actions or causes of actions, including any loss, injury, damages and interest (including claims or damages for any violation of copyright or intellectual property) arising out of any mapping or information provided by the Minister, his officers, employees and agents shall not be liable for any loss of profits or damages or any other loss of any kind as a result.

For inquiries please contact a Regional Land's Office.
Corner Brook - 637-2390
Gander - 256-1400
Clarenville - 466-4074
St. John's - 729-2654
Goose Bay - 896-2488

Figure 2

Government of Newfoundland & Labrador Department of Municipal Affairs



NOTE TO USERS

The information on this map was collected from the survey/registered in the Crown Lands Registry.

Since the Registry does not contain information on all land ownership within the Province, the information displayed cannot be considered complete.

The boundary lines shown are intended to be used as an index to the land areas of the Crown. The accuracy of the data is not sufficient for measurement purposes and does not guarantee the.

Users should not rely on the information on this map system for any purpose. To contact the Crown Lands Mapping Section, please call 709-553-1111. Some users may not be aware that the Crown Lands Mapping Section is located at the Crown Lands Registry or not aware of the location of the Crown Lands Registry.

The user hereby acknowledges and agrees that the Ministry of Natural Resources, Environment and Heritage, and other agencies, including the Department of Municipal Affairs, are not responsible for any errors, omissions, or damages resulting from the use of this map system. The user agrees to hold the Ministry of Natural Resources, Environment and Heritage, and other agencies, including the Department of Municipal Affairs, harmless for any errors, omissions, or damages resulting from the use of this map system.

For inquiries please contact a Regional Land's Office. Corner Brook - 637-2390 Gander - 256-1400 Clarenville - 466-4074 St. John's - 729-2654 Goose Bay - 896-2488

Scale 1:12,500

Compiled on April 11, 2016

Crown Lands Administration Division



Figure 3

Government of Newfoundland & Labrador Department of Municipal Affairs



NOTE TO USERS

The information on this map was compiled from the surveys registered in the Crown Lands Registry.

Since the Registry does not contain information on all land ownership within the Province, the information depicted cannot be considered complete.

The boundary lines shown are intended to be used as an indication only and should not be used as the basis of any legal claim. The accuracy of the data is not sufficient for measurement purposes and does not guarantee the

users finding any errors or omissions on this map sheet are asked to contact the Crown Lands Mapping Section (Howe) Building, 1000 St. John's Newfoundland.

Users finding errors or omissions can contact the Crown Lands Mapping Section by telephone at 709-663-1001. Some areas may not be shown due to Crown Lands boundaries shown from the Crown Lands Registry or not shown due to insufficient survey information.

The user hereby acknowledges and agrees to release the Minister, his officers, employees and agents from and against all claims, demands, liabilities, actions or causes of actions, including any loss, injury, damages and costs (including claims or demands for any violation of copyright or intellectual property) arising out of any mapping or recording Crown Lands and the Minister, his or her officers, employees and agents shall not be liable for any loss of profits or damages or any other loss of any kind as a result.

For inquiries please contact a Regional Land's Office.
Corner Brook - 637-2390
Gander - 266-1400
Clarenville - 466-4074
St. John's - 729-2654
Goose Bay - 896-2488



@ 2010 DigitalGlobe, Earthstar, GeoEye, GeoEye, @ 2010 Microsoft Corporation

bing™


Scale 1:12,500

Compiled on April 11, 2016

Crown Lands Administration Division



Government of Newfoundland & Labrador Department of Municipal Affairs



© 2010 DigitalGlobe Earthstar © 2010 Microsoft Corporation

Scale 1:12,500

Compiled on April 11, 2016

Crown Lands Administration Division



NOTE TO USERS

The information on this map was compiled from land surveys registered in the Crown Lands Registry.

Since the Registry does not contain information on all land ownership within the Province the information obtained cannot be considered complete.

The boundary lines shown are provided as a guide and are not intended to be used as evidence of the accuracy of the data. The accuracy of the data is not sufficient for measurement purposes and does not guarantee the

users finding any errors or omissions on this map sheet are asked to contact the Crown Lands Mapping Section, Howe Building, Hagers Lane, St. John's, Newfoundland.

Users finding error or omissions can contact the Crown Lands Mapping Section by telephone at 739-0054. Some users may not be aware that the Crown Lands Registry or not shown due to insufficient survey information.

The user hereby understands and agrees to release the Minister, his officers, employees and agents from and against all claims, demands, liabilities, actions or causes of actions arising out of any injury, damages and losses (including claims or demands for any violation of copyright or intellectual property) arising out of any mapping or information Crown Lands and the Minister, his or her officers, employees and agents shall not be liable for any loss of profits or damages of any other loss of any kind as a result.

For inquiries please contact a Regional Land's Office.
Corner Brook - 637-2390
Gander - 256-1400
Clarenville - 466-4074
St. John's - 729-2654
Goose Bay - 896-2488

Figure 5

Government of Newfoundland & Labrador Department of Municipal and Intergovernmental Affairs



NOTE TO USERS

The information on this map was compiled from land surveys registered in the Crown Lands Registry.

Since the Registry does not contain information on all land ownership within the Province, the information depicted cannot be considered complete.


The boundary lines shown are intended to be used as an index to land titles issued by the Crown. The accuracy of the plot is not sufficient for measurement purposes and does not guarantee title.

Users finding any errors or omissions on this map sheet are asked to contact the Crown Titles Mapping Section, Howley Building Higgins Lane St. John's Newfoundland.

Users finding error or omissions can contact the Crown Titles Mapping Section by telephone at 729-0061. Some titles may not be plotted due to Crown Lands volumes missing from the Crown Lands registry or not plotted due to insufficient survey information.

The User hereby indemnifies and saves harmless the Minister, his officers, employees and agents from and against all claims, demands, liabilities, actions or cause of actions alleging any loss, injury, damages and matter (including claims or demands for any violation of copyright or intellectual property) arising out of any missing or incomplete Crown Land titles, and the Minister, his or her officers, employees and agents shall not be liable for any loss of profits or contracts or any other loss of any kind as a result.

For inquiries please contact a Regional Lands Office.
Corner Brook - 637-2390
Gander - 256-1400
Clareville - 466-4074
St. John's - 729-2654
Goose Bay - 896-2488





Scale 1:45,000

Compiled on December 07, 2015

Crown Lands Division



Figure 6

		Licence #: 2774
Government of Newfoundland and Labrador Department of Business, Tourism, Culture and Rural Development		
Tourist Establishment Licence		
This licence is issued under and subject to the Tourist Establishments Act RSNL 1990 cT-6 and the Regulations CNLR 806-96.		
To	Arluk Outfitters Ltd.	
to operate	Arluk Outfitters Ltd. (Main River Lodge)	
at	Manville Lake (location as per PTO 14034)	
		Date: March 31, 2016
Authorized Licence Issuer		
This licence expires on the 31st day of March, 2017		
THIS LICENCE MUST BE POSTED CONSPICUOUSLY AT THE TOURIST ESTABLISHMENT AT ALL TIMES.		