

**Five Year Operating Plan: 2018 - 2022  
Commercial Harvest  
Plan Map**

**ZONE: Labrador  
FMD: 23**

**Operating Area No.: CC23003  
Name: CC23003**

For block information and statistics,  
refer to Cover Page.

**Plan Features**

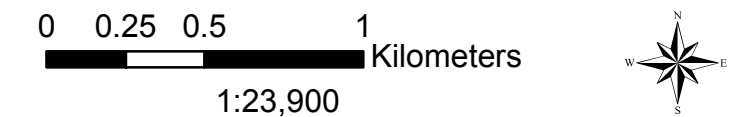
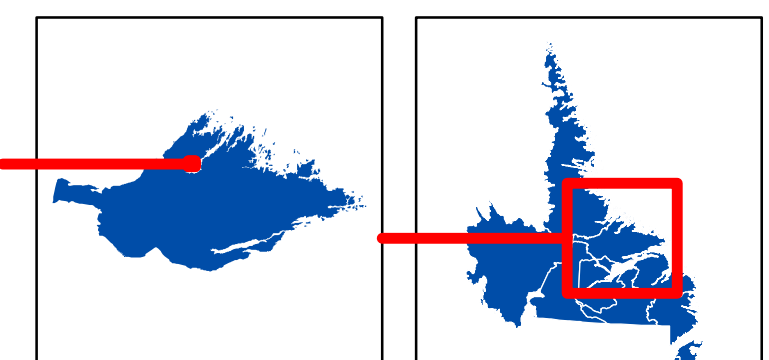
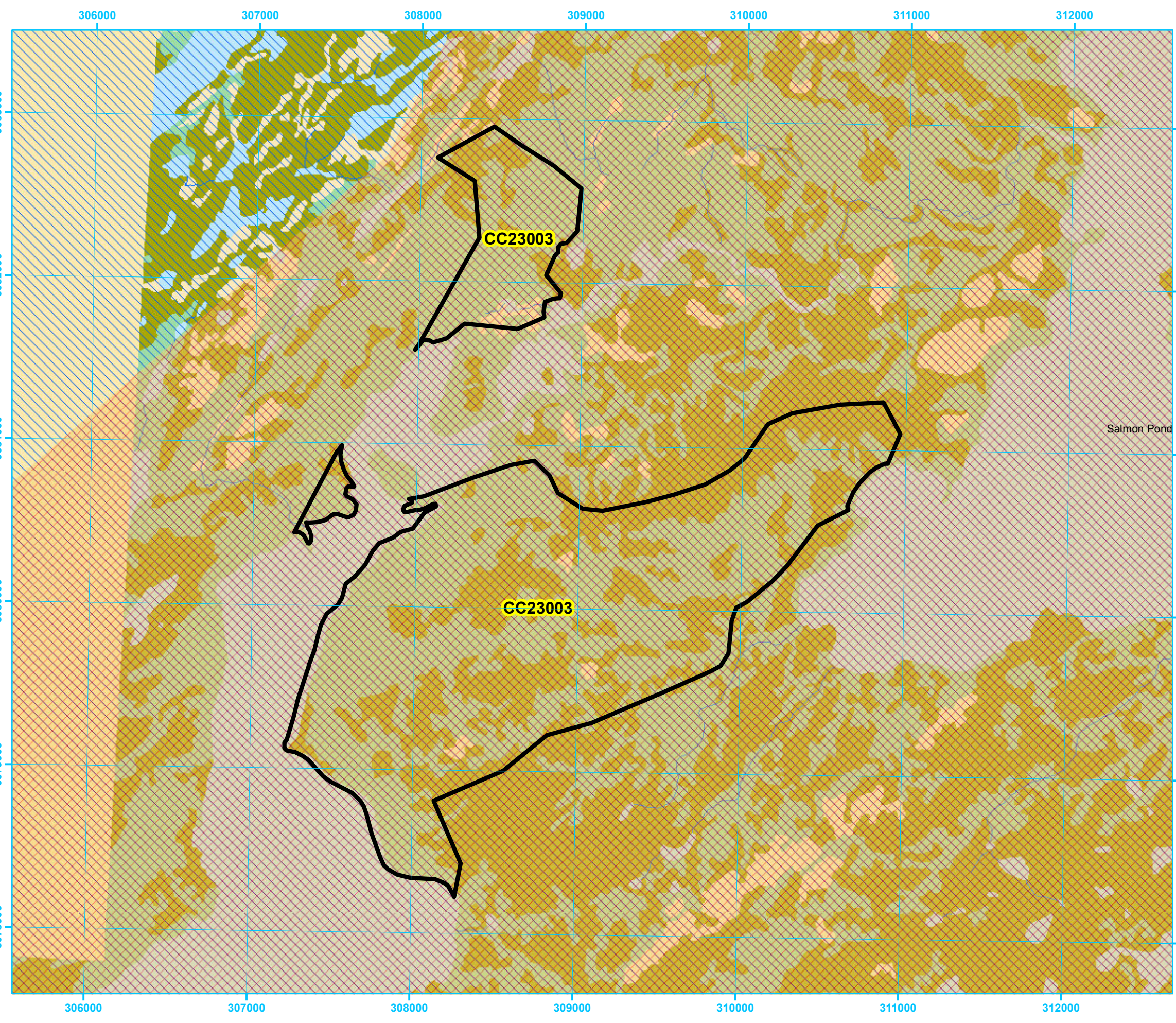
-  FYOP Operating Area
-  FYOP Harvestable
-  Proposed Road

**Basemap Features**

-  Public Road
-  Winter Trails
-  Stream
-  Water Body
-  Productive Forest
-  Bog
-  Scrub
-  Other Non-forest

**Restrictions**

-  Protected Water Supply
-  Protected Parks
-  Schedule 12e
-  LIL
-  LISA
-  No Cutting





**Five Year Operating Plan: 2018 - 2022  
Commercial Harvest  
Plan Map**

**ZONE: Labrador  
FMD: 23**

**Operating Area No.: CC23002  
Name: CC23002**

**For block information and statistics,  
refer to Cover Page.**







**Plan Features**

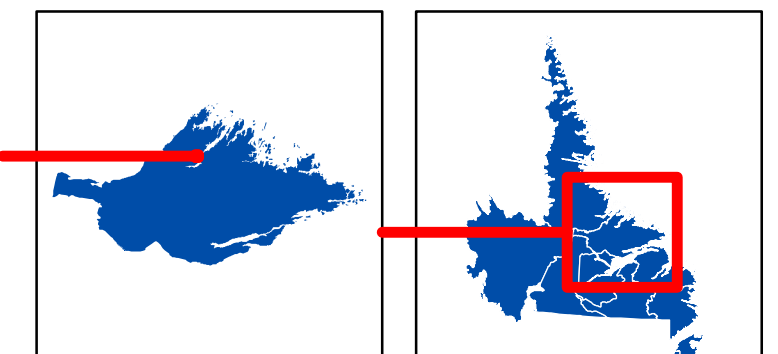
-  FYOP Operating Area
-  FYOP Harvestable
-  Proposed Road

**Basemap Features**

-  Public Road
-  Winter Trails
-  Stream
-  Water Body
-  Productive Forest
-  Bog
-  Scrub
-  Other Non-forest

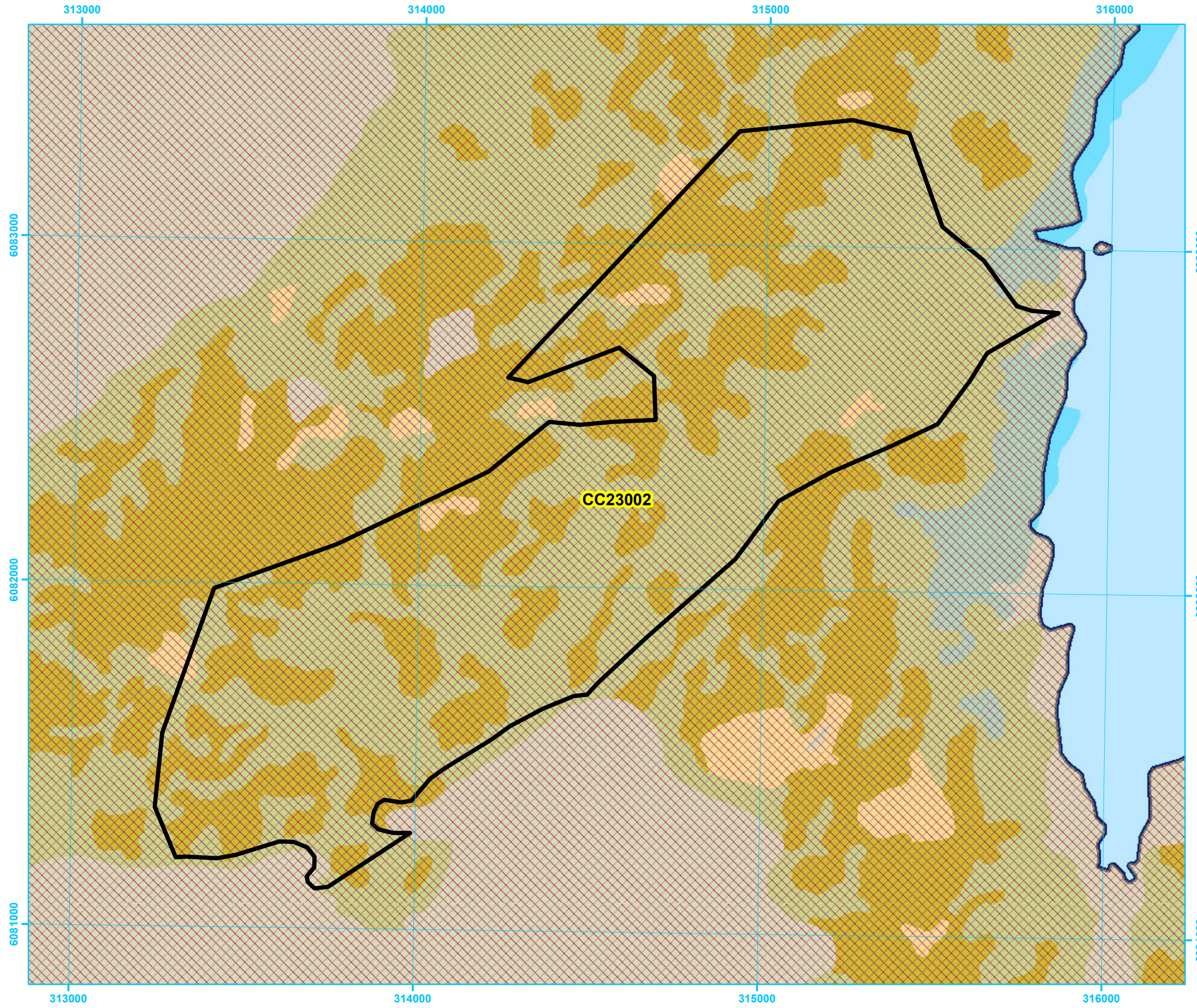
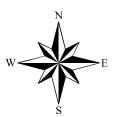
**Restrictions**

-  Protected Water Supply
-  Protected Parks
-  Schedule 12e
-  LIL
-  LISA
-  No Cutting



0 0.1 0.2 0.4  
Kilometers

1:11,270





**Five Year Operating Plan: 2018 - 2022  
Commercial Harvest  
Plan Map**

**ZONE: Labrador  
FMD: 23**

**Operating Area No.: CC23005  
Name: CC23005**

For block information and statistics,  
refer to Cover Page.







**Plan Features**

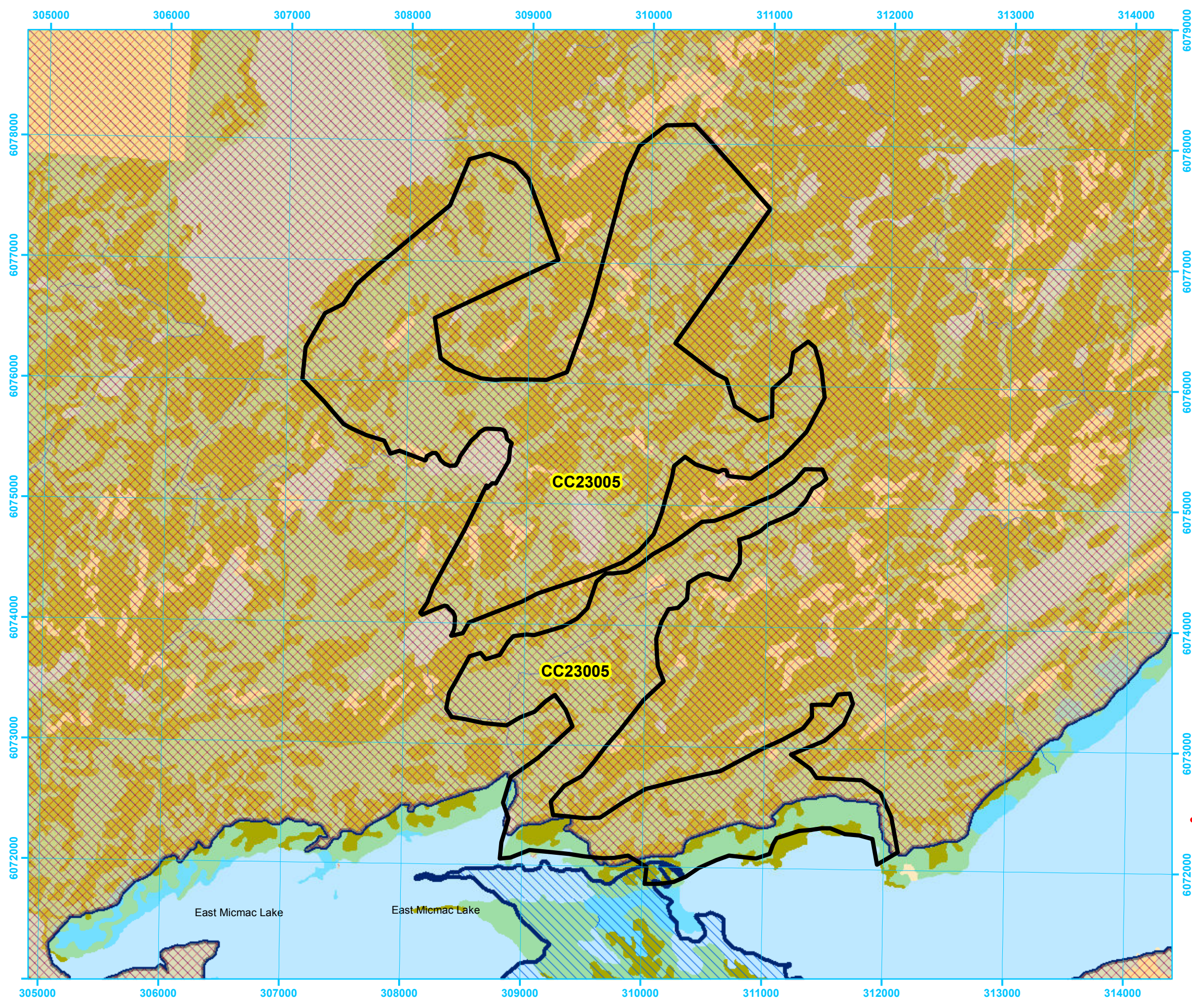
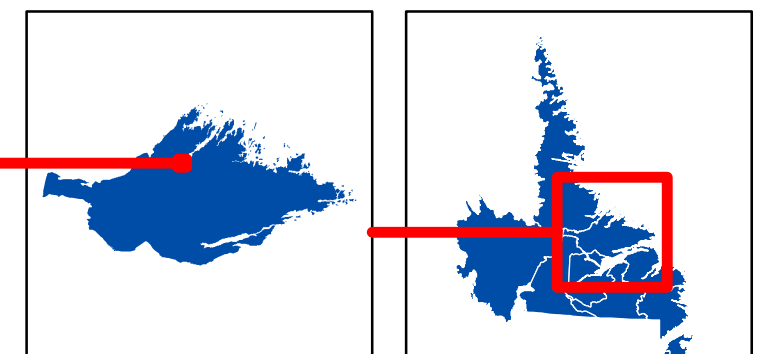
-  FYOP Operating Area
-  FYOP Harvestable
-  Proposed Road

**Basemap Features**

-  Public Road
-  Winter Trails
-  Stream
-  Water Body
-  Productive Forest
-  Bog
-  Scrub
-  Other Non-forest

**Restrictions**

-  Protected Water Supply
-  Protected Parks
-  Schedule 12e
-  LIL
-  LISA
-  No Cutting





**Five Year Operating Plan: 2018 - 2022  
Commercial Harvest  
Plan Map**

**ZONE: Labrador  
FMD: 23**

**Operating Area No.: CC23001  
Name: CC23001**

For block information and statistics,  
refer to Cover Page.







**Plan Features**

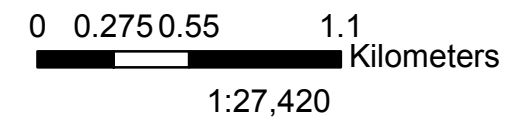
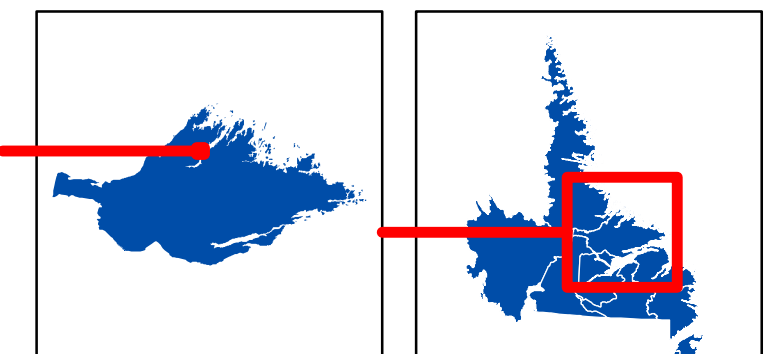
-  FYOP Operating Area
-  FYOP Harvestable
-  Proposed Road

**Basemap Features**

-  Public Road
-  Winter Trails
-  Stream
-  Water Body
-  Productive Forest
-  Bog
-  Scrub
-  Other Non-forest

**Restrictions**

-  Protected Water Supply
-  Protected Parks
-  Schedule 12e
-  LIL
-  LISA
-  No Cutting





**Five Year Operating Plan: 2018 - 2022  
Commercial Harvest  
Plan Map**

**ZONE: Labrador  
FMD: 23**

**Operating Area No.: CC23004  
Name: CC23004**

For block information and statistics,  
refer to Cover Page.







**Plan Features**

-  FYOP Operating Area
-  FYOP Harvestable
-  Proposed Road

**Basemap Features**

-  Public Road
-  Winter Trails
-  Stream
-  Water Body
-  Productive Forest
-  Bog
-  Scrub
-  Other Non-forest

**Restrictions**

-  Protected Water Supply
-  Protected Parks
-  Schedule 12e
-  LIL
-  LISA
-  No Cutting

