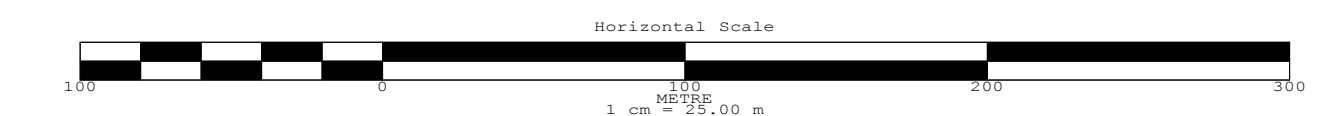


LEGEND	
	Data Fields
	File IM_05_20170330_001_M_BMP
	Block Scheme
	User Notes



Contours shown at mid-bench height  
(ie 6.85m above the bench level)



### RIO TINTO IOC

Sherwood North Pit  
Bench 607 mRL  
Development Plan Addendum

Scale: 1:2500
Date: 24-Apr-2017
Project: WAB
Drawn By: RW
Checked:
Approved: RW
Drawing No. SN-BN-607



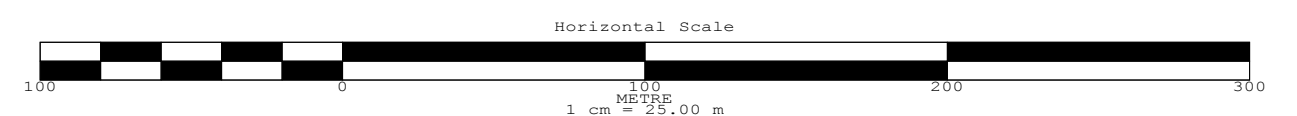
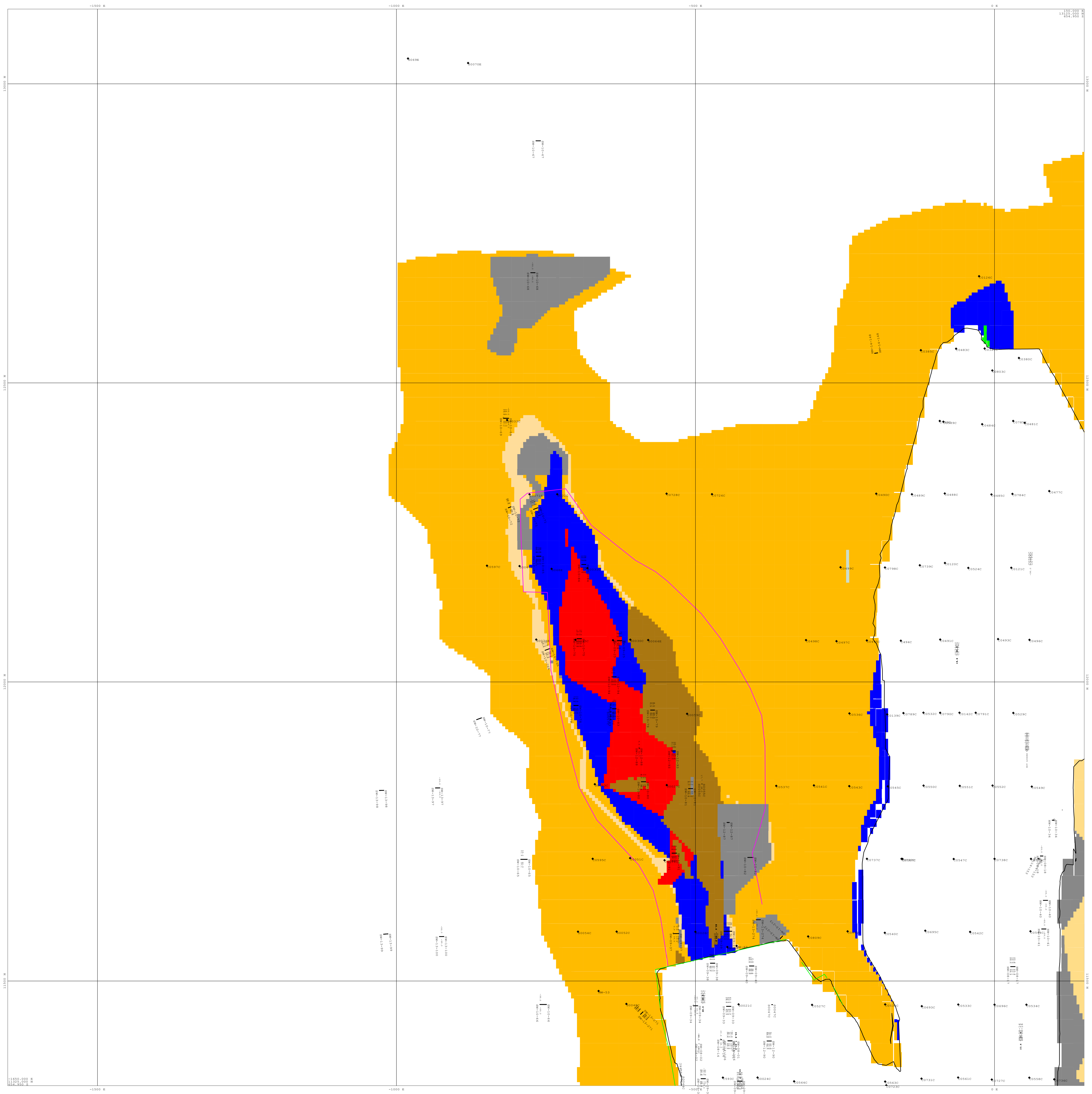




LEGEND	
File	File: ...
Block	Block: ...
Color	Color: ...
Symbol	Symbol: ...



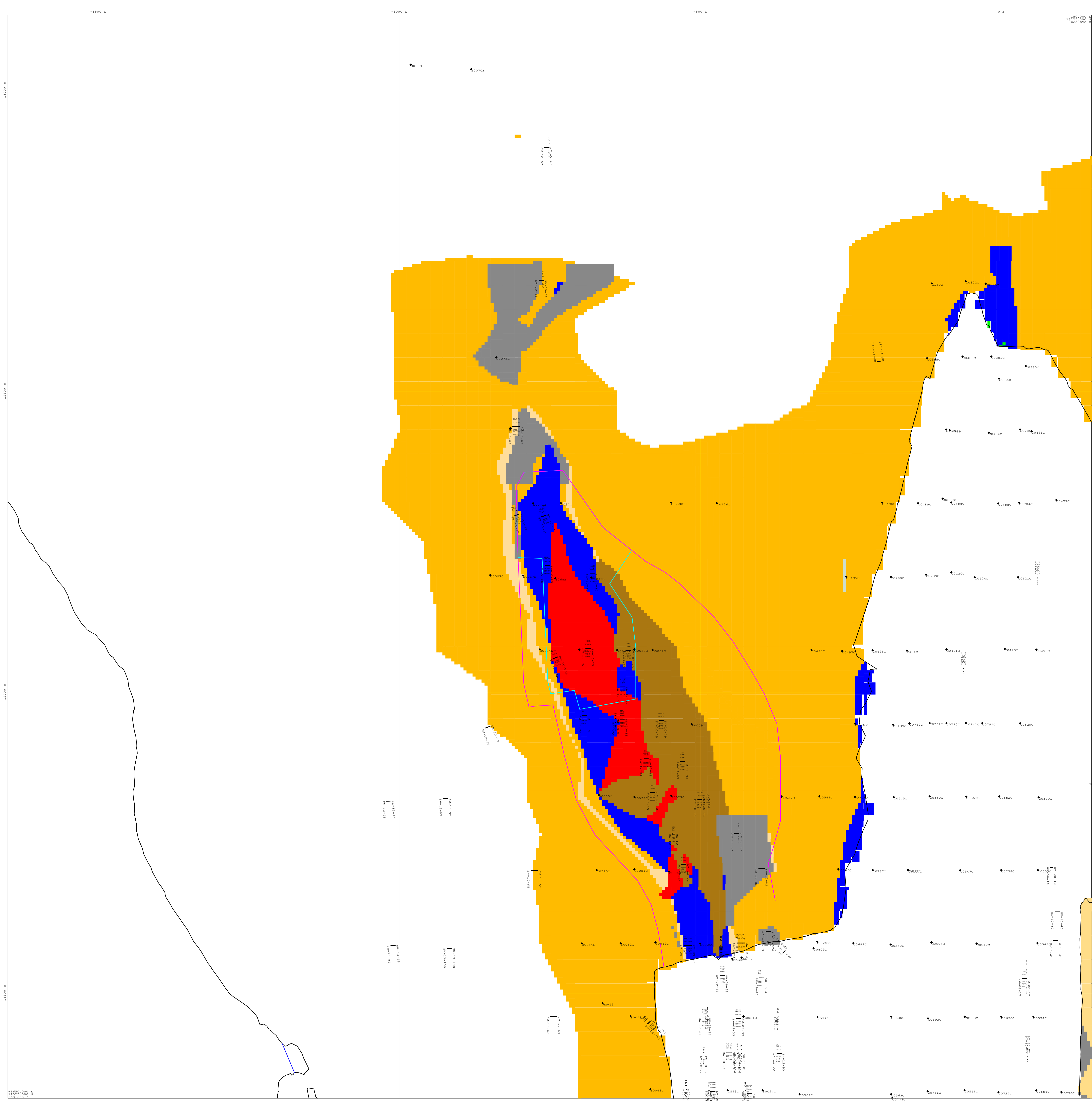
Contours shown at mid-bench height  
(ie 6.85m above the bench level)



RIO TINTO IOC

Sherwood North Pit Bench 648.1mRL Development Plan Addendum	Scale: 1:2500
	Date: 24-Apr-2017
	Project: WAB
	Drawn By: RW
	Checked:
	Approved: RW
	Drawing No.

SN-BN-648



**LEGEND**

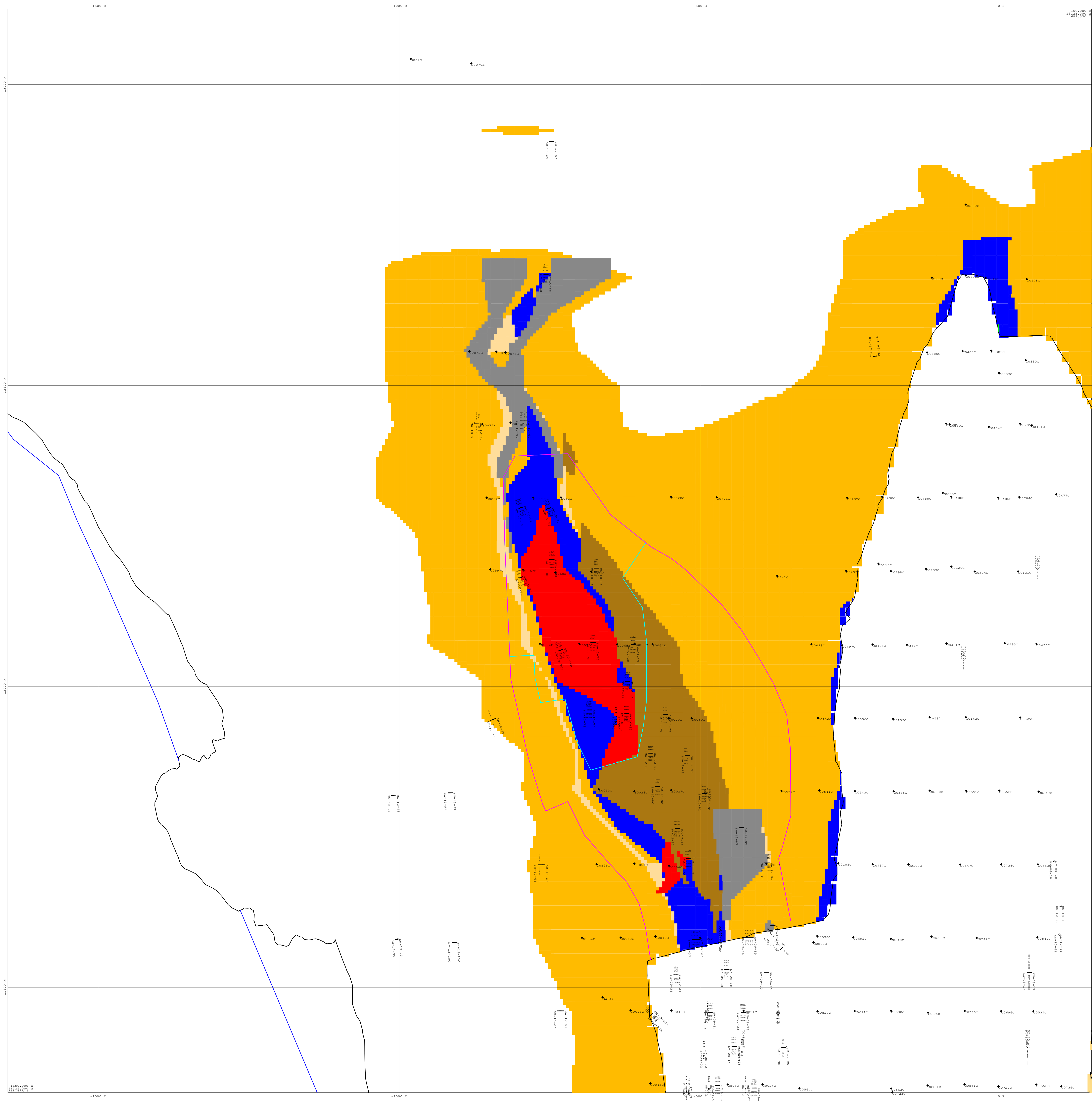
Symbol/Color	Description
Red	WATER
Blue	ROAD
Yellow	GRAVEL
Grey	CONCRETE
Green	VEGETATION
Black	BOUNDARY



Contours shown at mid-bench height  
(ie 6.85m above the bench level)

<b>RIO TINTO IOC</b>	
Sherwood North Pit Bench 661.8mRL Development Plan Addendum	Scale: 1:2500 Date: 24-Apr-2017 Project: WAB Drawn By: RW Checked: Approved: RW Drawing No.
	<b>SN-BN-662</b>





LEGEND	
File	IOI_20170330_000_W_BMP
Block	BLOCK
Line	BENCH
Point	SPOT

IOI\_20170330\_000\_W\_BMP

BENCH

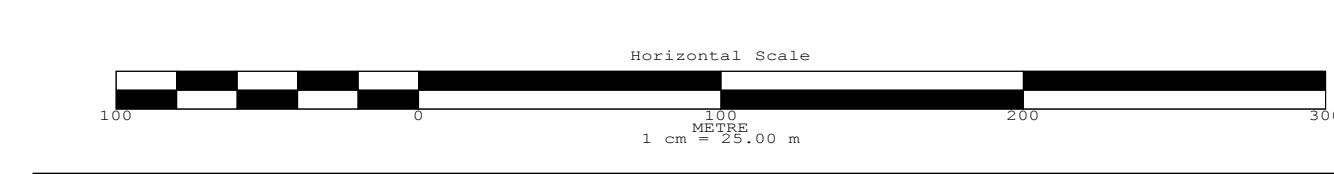
SPOT

Block

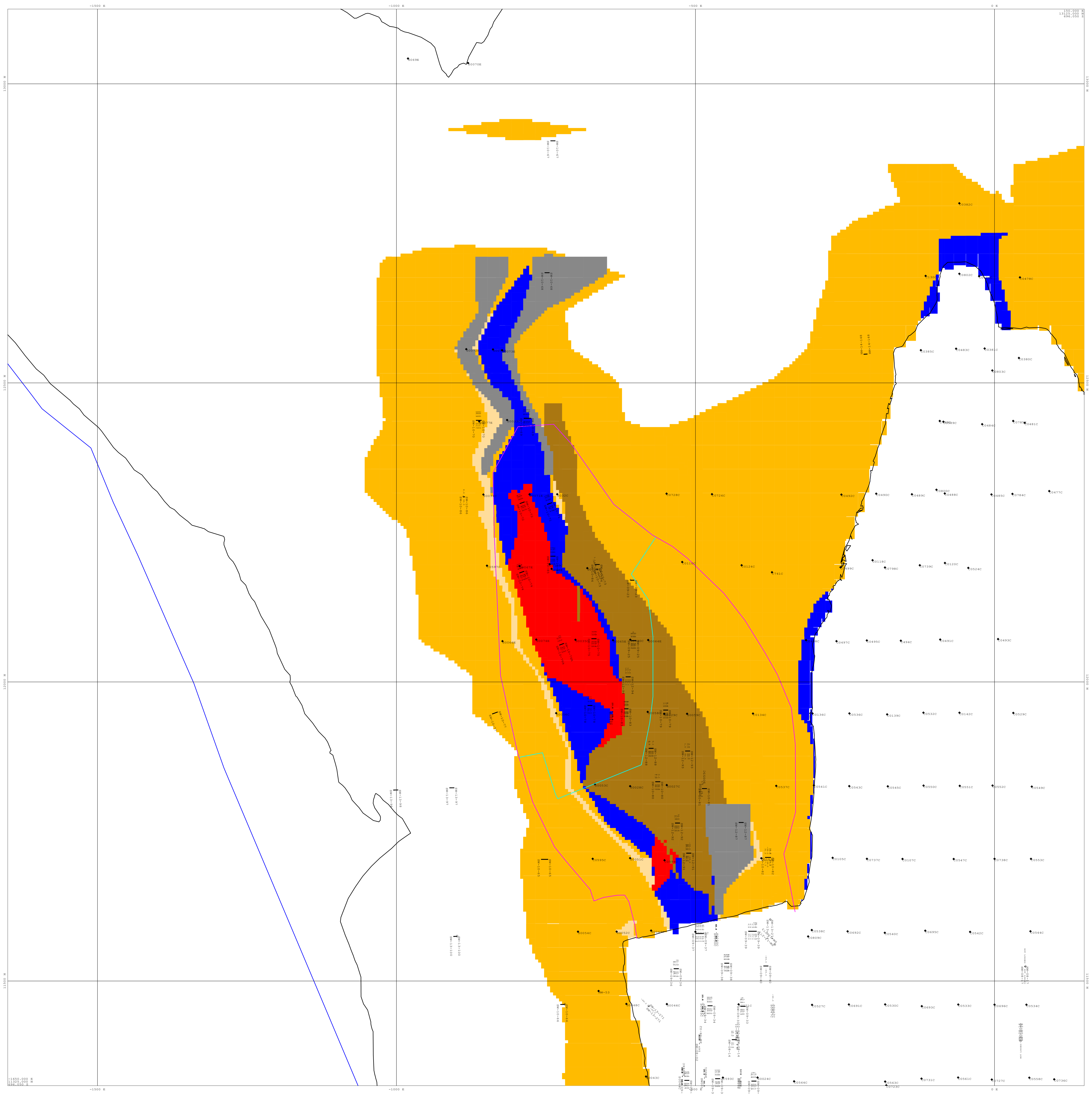
Line

Point

Contours shown at mid-bench height  
(i.e 6.85m above the bench level)



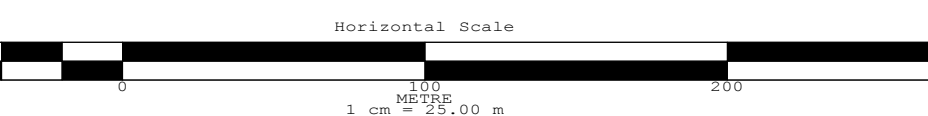
RIO TINTO IOC	
Sherwood North Pit	Scale: 1:2500
	Date: 24-Apr-2017
Bench 675.5mRL	Project: WAB
	Drawn By: RW
Development Plan Addendum	Checked:
	Approved: RW
	Drawing No. SN-BN-676



LEGEND	
Data Fields	File: SRM_05_20170330_003_M_BMP Block: SRM_05_20170330_003_M_BMP File: SRM_05_20170330_003_M_BMP
Block Schema	File: SRM_05_20170330_003_M_BMP Block: SRM_05_20170330_003_M_BMP
Block Schema	File: SRM_05_20170330_003_M_BMP Block: SRM_05_20170330_003_M_BMP



Contours shown at mid-bench height  
(ie 6.85m above the bench level)

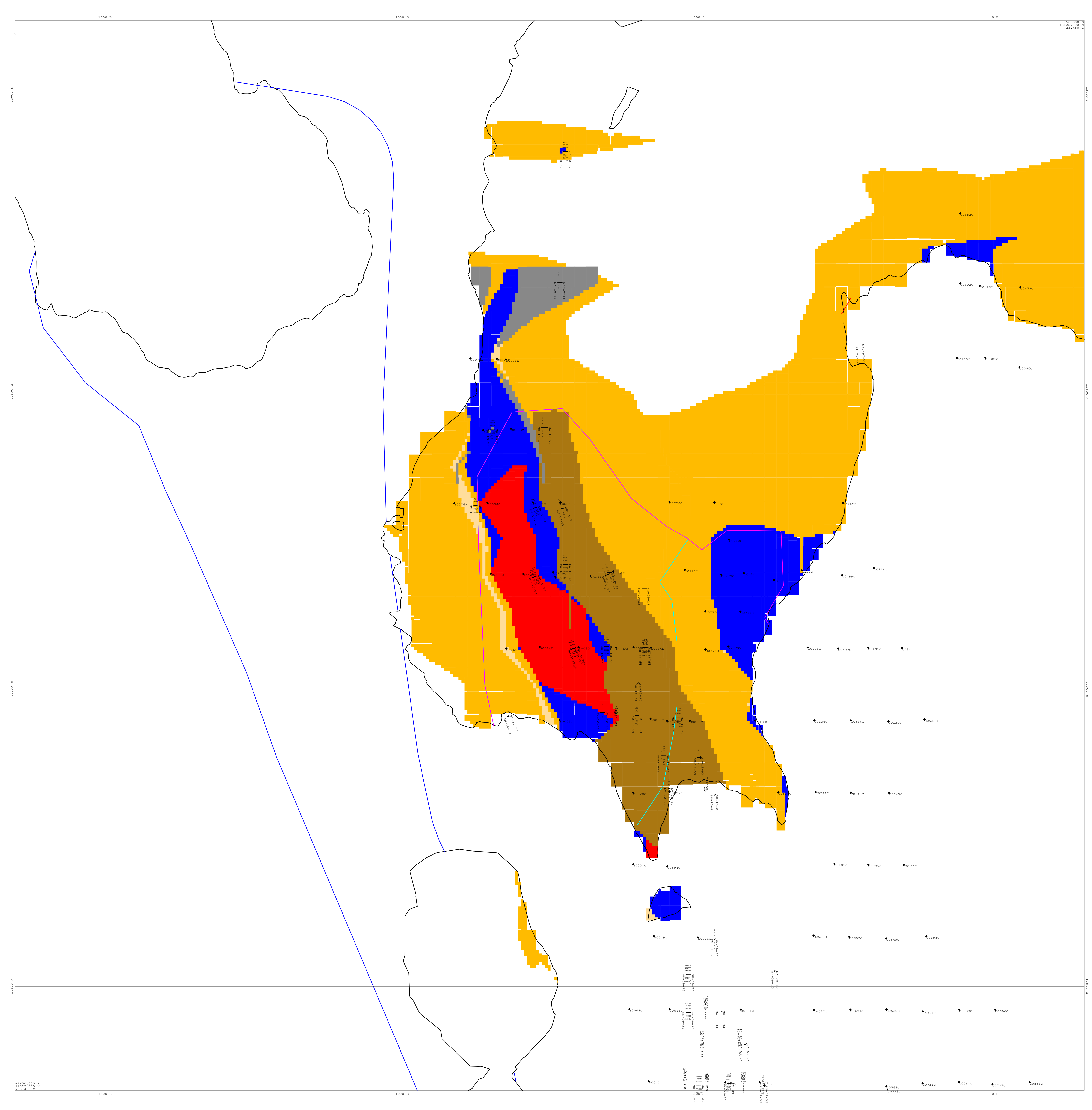


### RIO TINTO IOC

Sherwood North Pit Bench 689.2mRL Development Plan Addendum	Scale: 1:2500 Date: 24-Apr-2017 Project: WAB Drawn By: RW Checked: Approved: RW Drawing No.
---	---



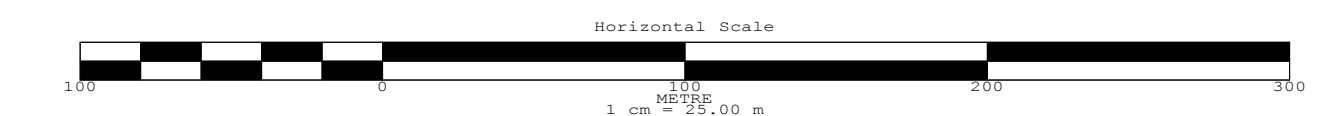




LEGEND			
File Name: RIO-TINTO-IOI-DEM-DEM-12500-000.mxd	DEM-Logged Interval: 10.00m (Value NOT LOGGED)		
Symbol: Contour Interval: 10.00m	Contour Interval: 10.00m		
Symbol: Vertical Trace in Plan View	Vertical Trace in Plan View		
File Name: RIO-TINTO-IOI-DEM-DEM-12500-000.mxd	DEM-Logged Interval: 10.00m (Value NOT LOGGED)		
Symbol: Contour Interval: 10.00m	Contour Interval: 10.00m		
Symbol: Vertical Trace in Plan View	Vertical Trace in Plan View		
VIEWPORTS			
1: RIO-TINTO-IOI-DEM-DEM-12500-000.mxd	2: RIO-TINTO-IOI-DEM-DEM-12500-000.mxd		
3: RIO-TINTO-IOI-DEM-DEM-12500-000.mxd	4: RIO-TINTO-IOI-DEM-DEM-12500-000.mxd		
BLOCK TABLE			
File Name: RIO-TINTO-IOI-DEM-DEM-12500-000.mxd	Block Name: DEMOLOGY	Color: Yellow	Material: DEMOLOGY
	Block Name: INFRA	Color: Blue	Material: INFRA
	Block Name: STOCKPILE	Color: Brown	Material: STOCKPILE
	Block Name: INFRA	Color: Red	Material: INFRA
	Block Name: INFRA	Color: Orange	Material: INFRA
	Block Name: INFRA	Color: Yellow	Material: INFRA
	Block Name: INFRA	Color: Green	Material: INFRA
USER NOTES			
IOC Mine Grid Coordinates			
IOC Mine Grid Coordinates			
Modeling Intensity Code as defined in Development Plan			
Iron grade (TFe) is to be right of hole trace			
Significant grade points to left of hole trace			
-0.00 indicates missing array data			
Surface Topography			
Sherwood North Final IFC (IM Phase 5)			
Summary: RIO-TINTO-IOI-DEM-DEM-12500-000.mxd			



Contours shown at mid-bench height  
(ie 6.85m above the bench level)




RIO TINTO IOI	
Sherwood North Pit	Scale: 1:2500
Bench 716.6mRL	Date: 24-Apr-2017
Development Plan Addendum	Project: WAB
	Drawn By: RW
	Checked:
	Approved: RW
	Drawing No.
	SN-BN-717







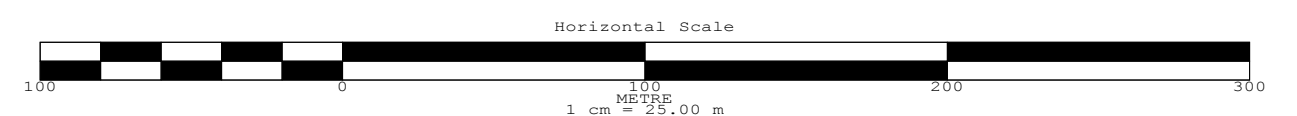




LEGEND	
Data Fields	<ul style="list-style-type: none"> <li>FE: Not Logged (Value NOT LOGGED)</li> <li>DM: Not Logged (Value NOT LOGGED)</li> <li>Vertical Trace in Plan View Symbol</li> <li>Vertical Trace in Plan View Symbol</li> <li>Vertical Trace in Plan View Symbol</li> <li>Vertical Trace in Plan View Symbol</li> </ul>
Viewports	<ul style="list-style-type: none"> <li>Viewport: 1: 1:1</li> <li>Viewport: 2: 1:1</li> <li>Viewport: 3: 1:1</li> <li>Viewport: 4: 1:1</li> </ul>
Block Colors	<ul style="list-style-type: none"> <li>File: 1: 1:1</li> <li>File: 2: 1:1</li> <li>File: 3: 1:1</li> <li>File: 4: 1:1</li> </ul>



Contours shown at mid-bench height  
(ie 6.85m above the bench level)



<b>RIO TINTO IOC</b>	
Sherwood North Pit Bench 771.4mRL Development Plan Addendum	Scale: 1:2500 Date: 24-Apr-2017 Project: WAB Drawn By: RW Checked: Approved: RW Drawing No.
<b>SN-BN-771</b>	