

**Five Year Operating Plan: 2016 - 2020  
Proposed Road Amendment  
Plan Map**

**Planning Zone : 5  
FMD: 10**

**Operating Area No.: CC10068  
Name: Seal Bay River West**

For block information and statistics,  
refer to Cover Page.





**Plan Features**

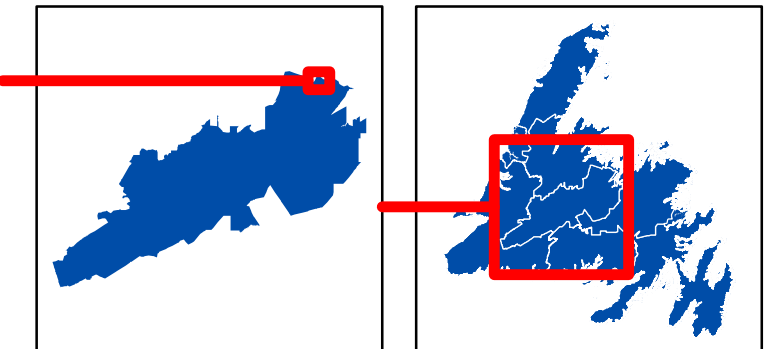
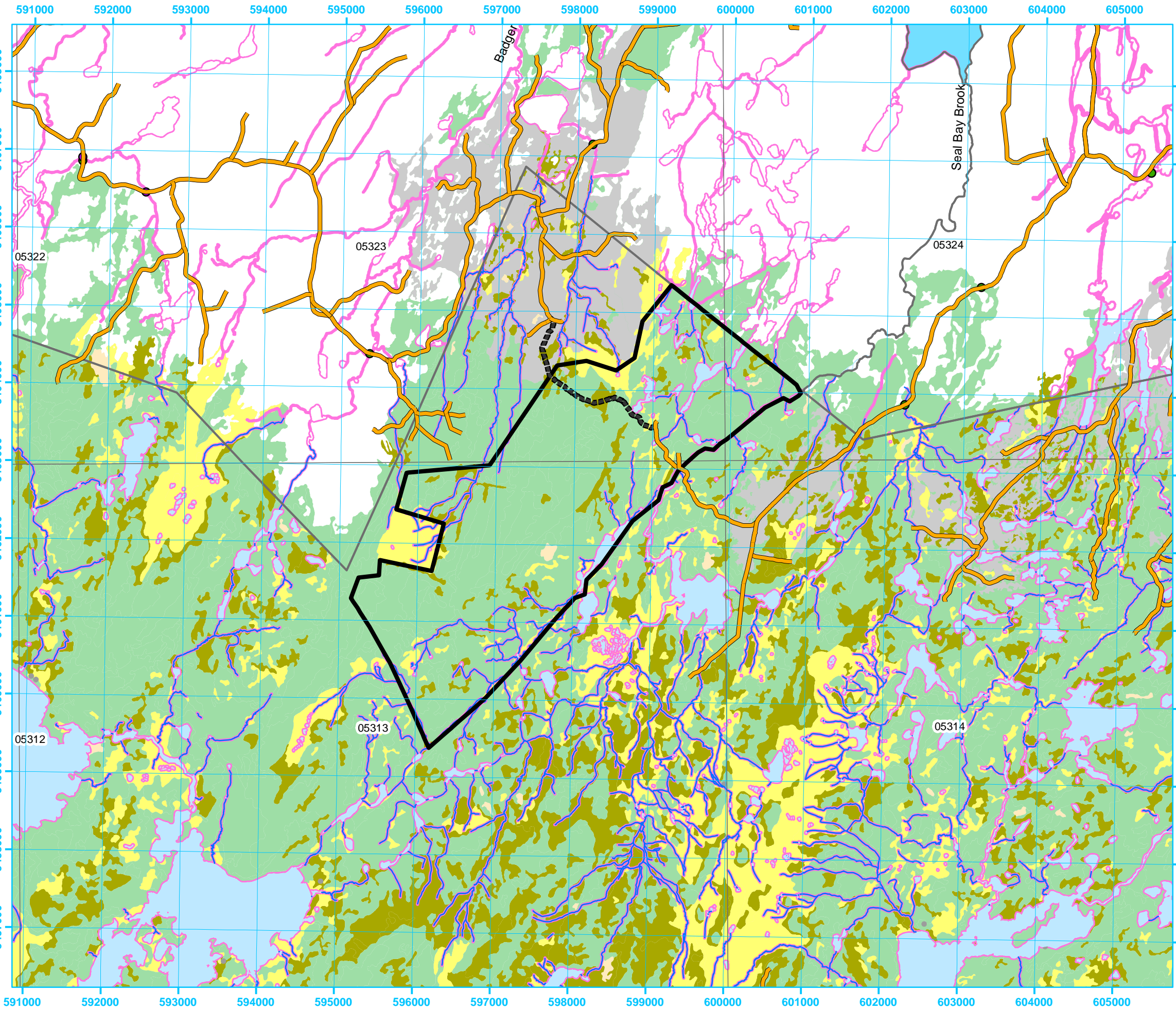
-  FYOP Operating Area
-  Proposed Road
-  Proposed Silviculture
-  Recent Cut

**Basemap Features**

-  Bridge
-  Culvert
-  Open Arch
-  Public Road
-  Resource Road
-  Stream
-  Water Body
-  Productive Forest
-  Bog
-  Scrub
-  Other Non-forest

**Restrictions**

-  Protected Water Supply
-  Caribou Core Areas
-  Regulatory
-  No Cut Buffer



1:50,000

