

COMMERCIAL OPERATING AREAS

2019 - 2023

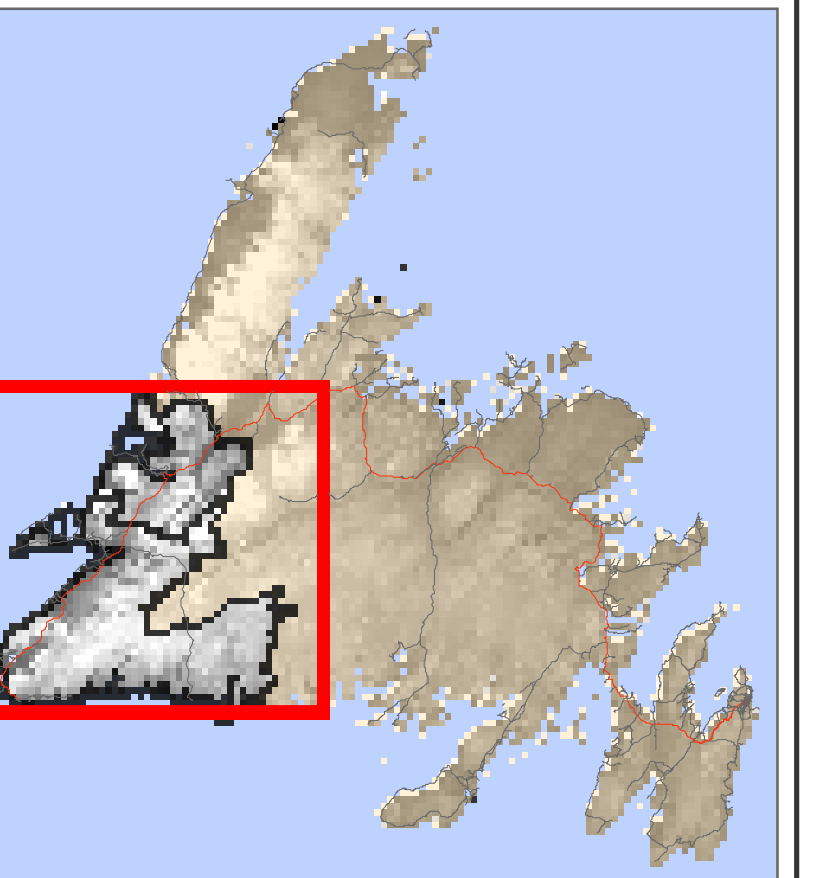
FIVE YEAR OPERATING PLAN

ZONE 6

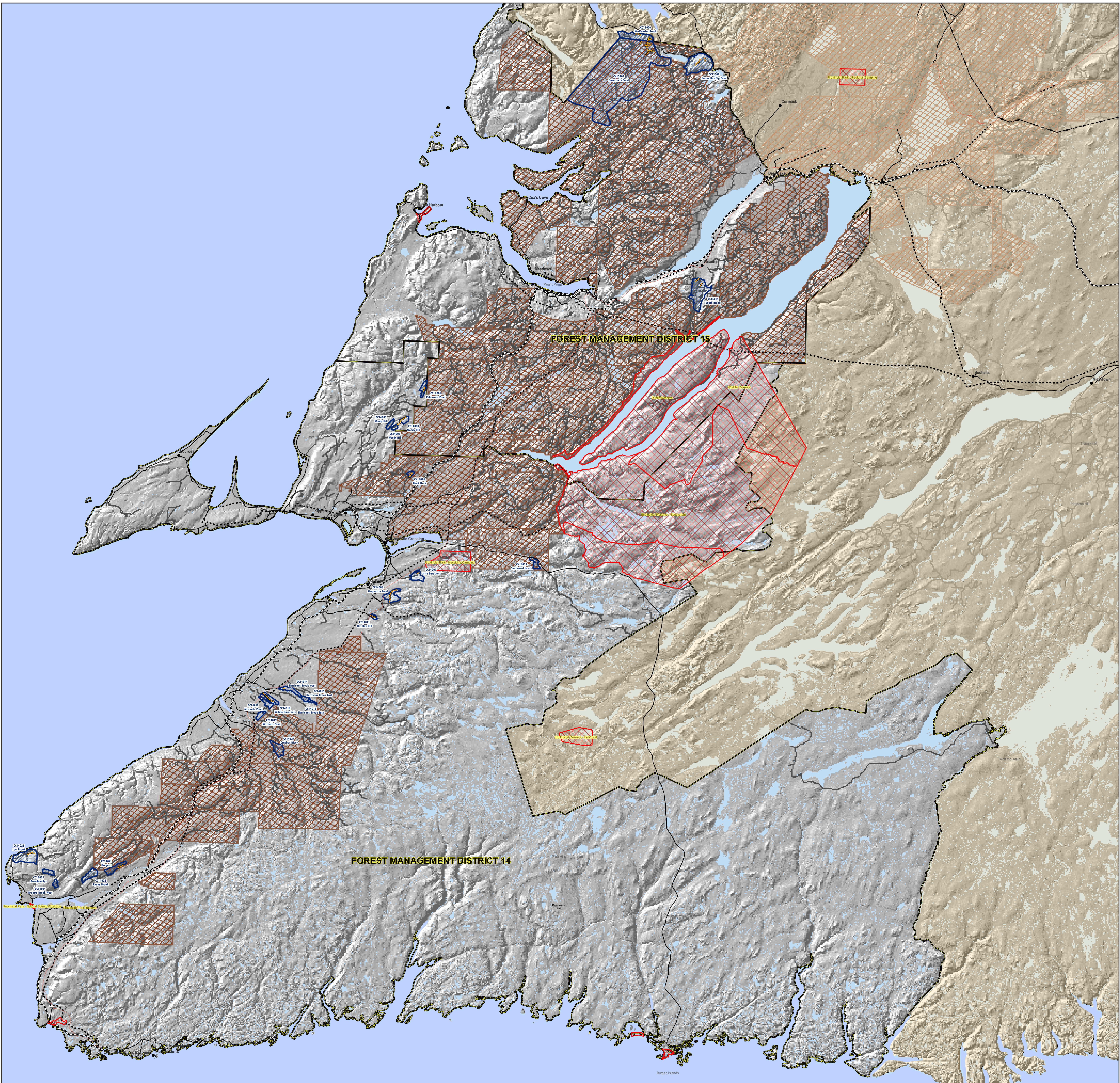
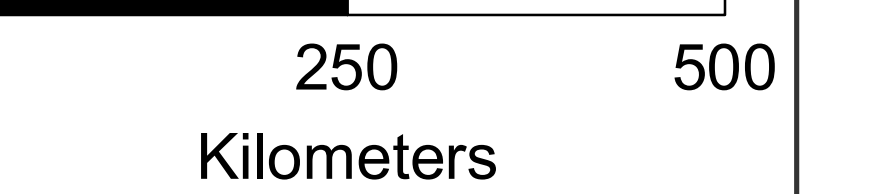


Legend

- Resource Road
- T'Railway
- Transmission Line
- 2019-2023 FYOP Proposed Roads
 - New Construction
 - Reconstruction
- CBPPL - Corner Brook Pulp & Paper
- Forest Management District
- Protected Parks
- 2019-2023 Commercial Operating



1:250,000

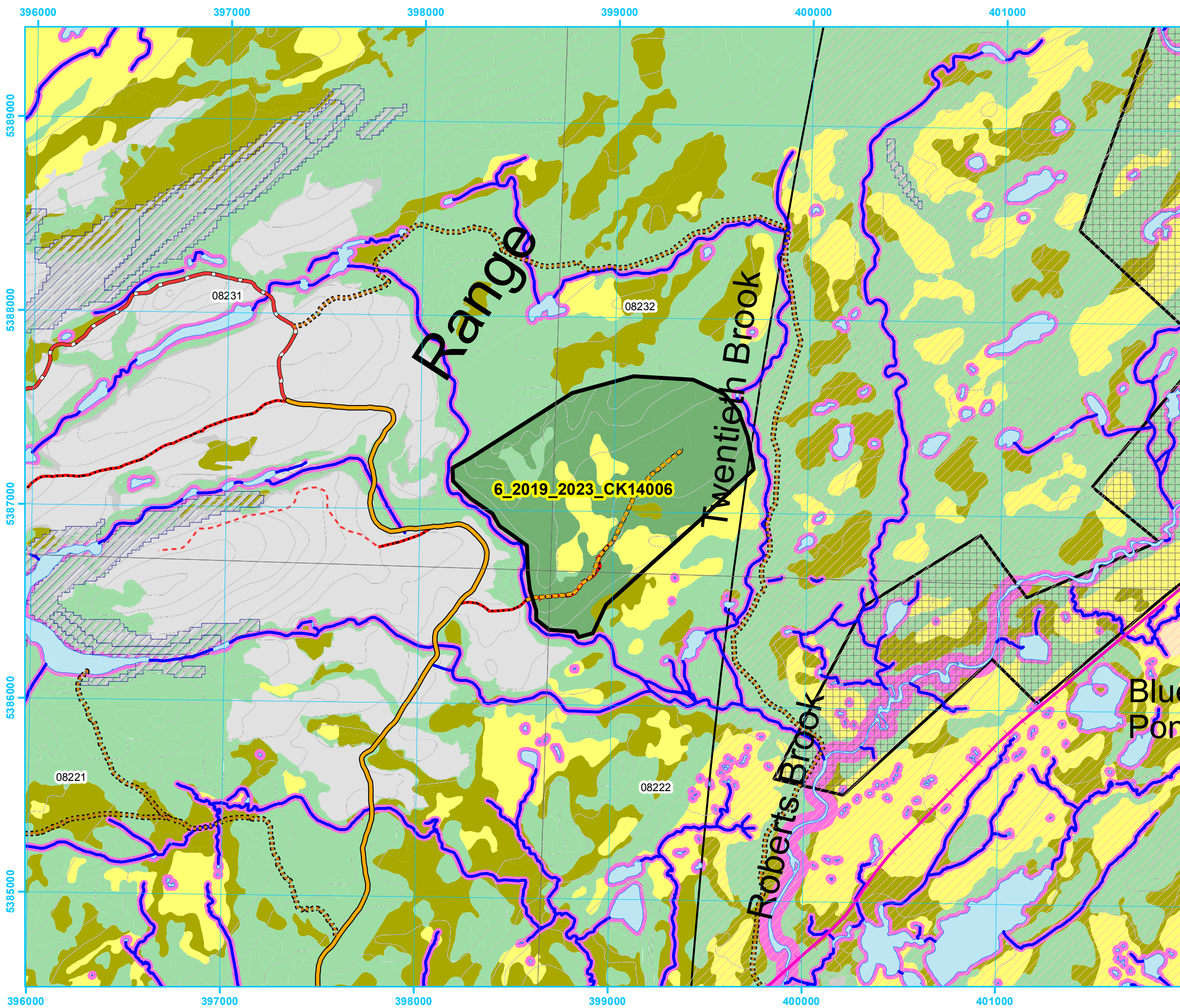


**Five Year Operating Plan: 2019 - 2023
Commercial Harvest
Plan Map**

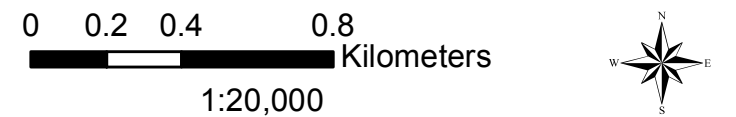
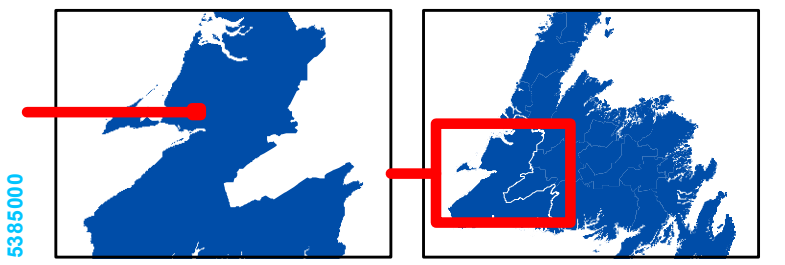
**Planning Zone : 6
FMD: 14**

**Operating Area No.: CK14006
Name: Black Duck**

**For block information and statistics,
refer to Cover Page.**



- Plan Features**
- FYOP Operating Area
 - FYOP_Proposed_ROAD
 - FYOP_Harvestable
 - Recent Cut
- Basemap Features**
- Admin_bndry
 - Primary
 - Primary Abandoned
 - Secondary
 - Operational
 - Abandoned
 - Water Body
 - Productive Forest
 - Bog
 - Scrub
 - Other Non-forest
 - powerline
- Restrictions**
- Protected Water Supply
 - Caribou Core Areas
 - Regulatory
 - No Cut Buffer
 - Steep_slope
 - CriticalMartenHabitat
 - CoreMartenHabitat
 - Private_Land
 - Trailway






**Five Year Operating Plan: 2016 - 2020
Commercial Harvest
Plan Map**

Planning Zone : 6
FMD: 14

Operating Area No.: CC14024
Name: Brooms Brook west

For block information and statistics,
refer to Cover Page.






Plan Features

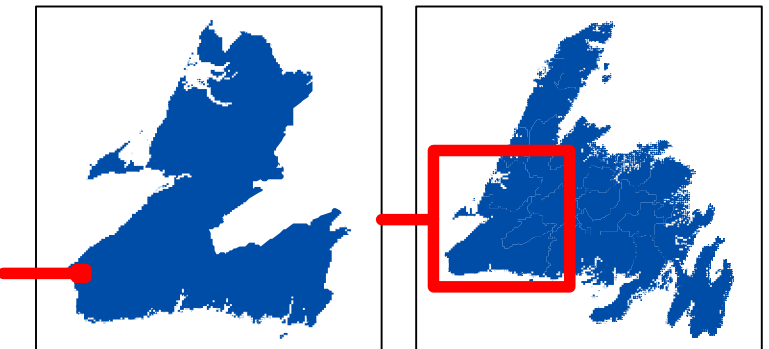
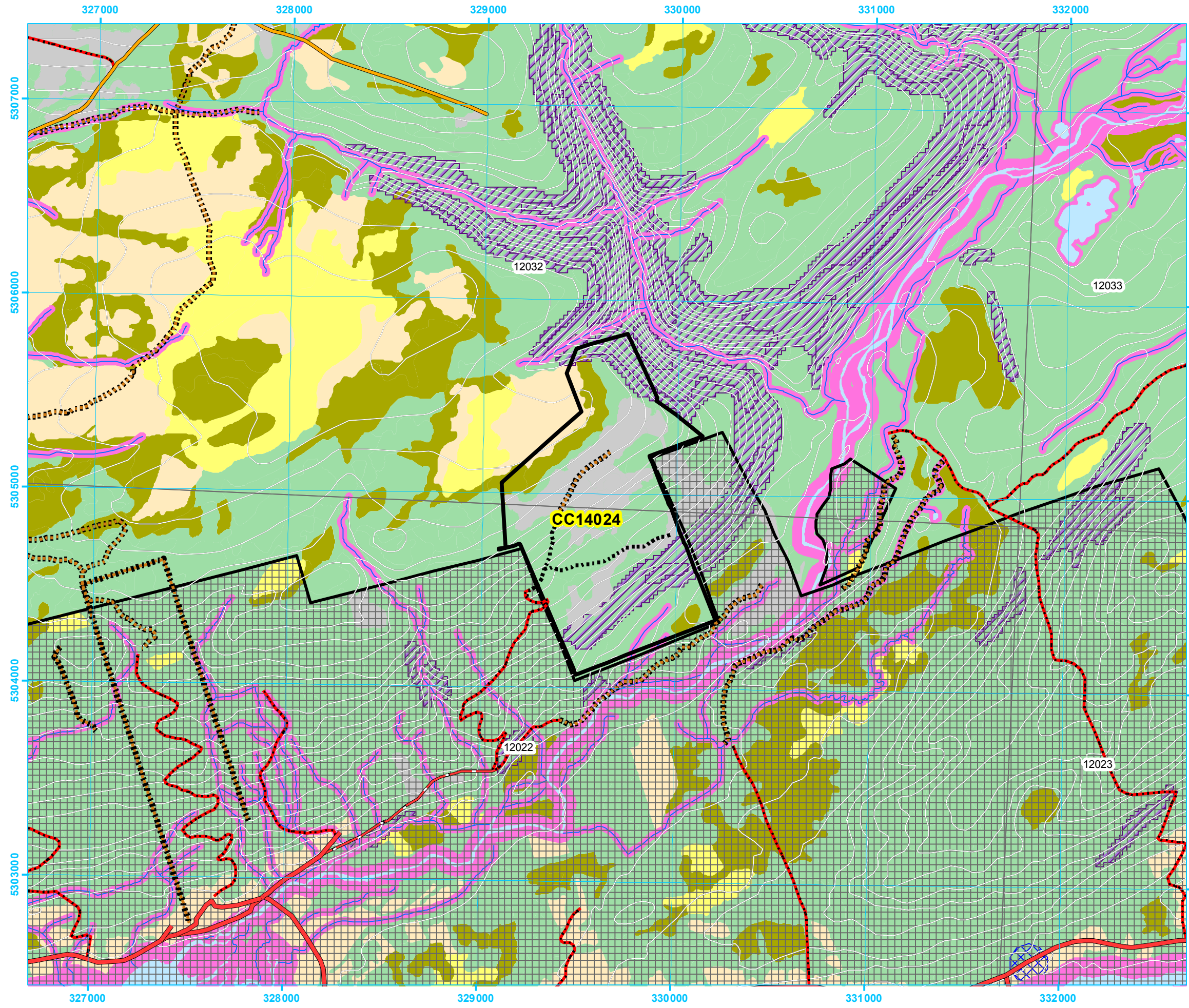
-  FYOP Operating Area
-  Proposed Road
-  Recent Cut

Basemap Features

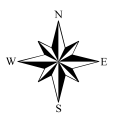
-  TW_Roads
-  Primary
-  Primary Abandoned
-  Secondary
-  Operational
-  Abandoned
-  Stream
-  Productive Forest
-  Bog
-  Scrub
-  Other Non-forest

Restrictions

-  Private_Land
-  No Cut Buffer
-  STEEP_SLOPE
-  Protected Water Supply
-  Caribou Core Areas



1:20,000






Five Year Operating Plan: 2019 - 2023
Domestic Harvest
Plan Map

Planning Zone : 6
FMD: 14













Operating Area No.: CK 14027
Name: Crabbes River

Hardwoods Only






Plan Features

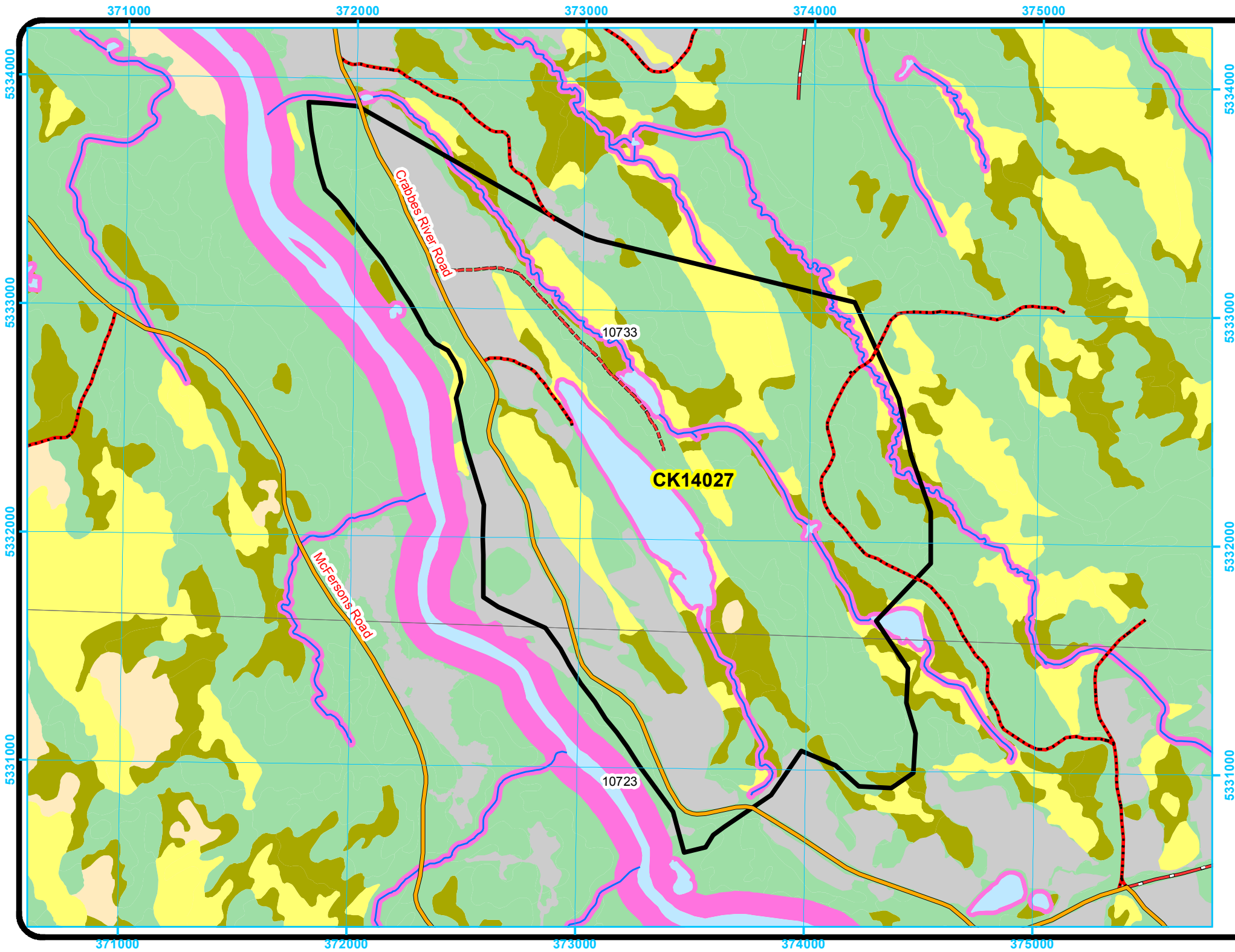
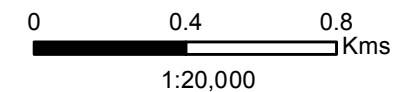
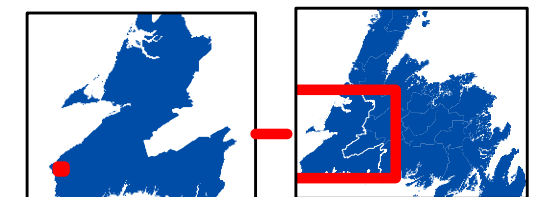
-  Domestic_Operating_Area
-  Proposed Road
-  Recent Cut

Basemap Features

-  Paved_Roads
-  Primary
-  Primary Abandoned
-  Secondary
-  Operational
-  Abandoned
-  Powerline
-  Stream
-  Water Body
-  Productive Forest
-  Bog
-  Scrub
-  Other Non-forest

Restrictions

-  Protected Water Supply
-  Caribou Core Areas
-  Private_Land
-  Regulatory
-  No Cut Buffer

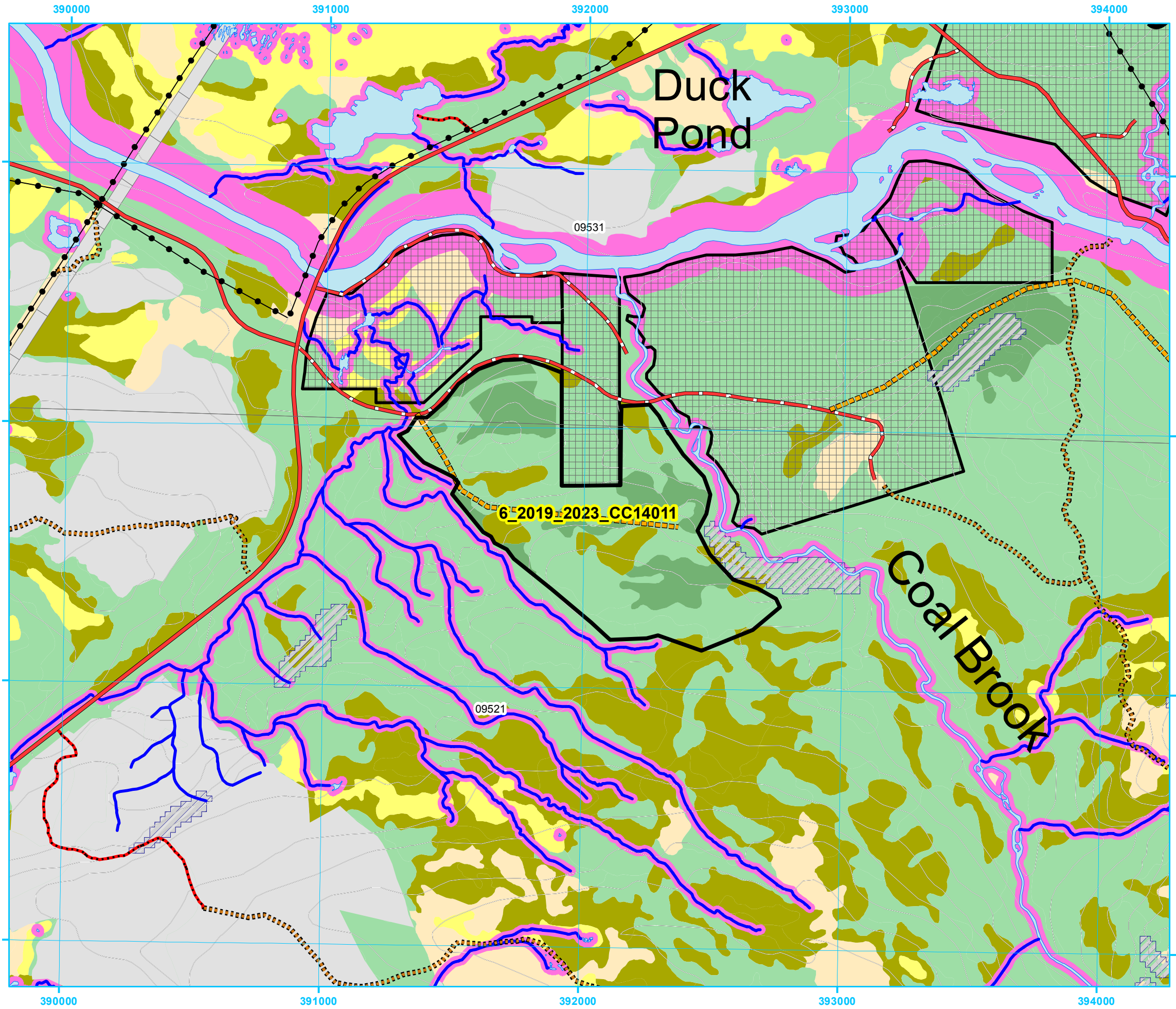


**Five Year Operating Plan: 2019 - 2023
Commercial Harvest
Plan Map**





**Planning Zone : 6
FMD: 14**

**Operating Area No.: CC14011
Name: Flat Bay Hill**













**For block information and statistics,
refer to Cover Page.**



Plan Features

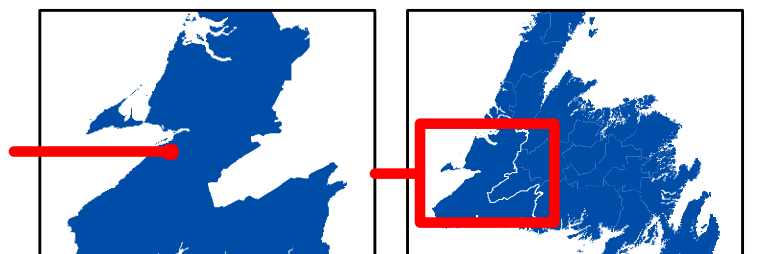
-  FYOP Operating Area
-  FYOP_Proposed_ROAD
-  FYOP_Harvestable
-  Recent Cut

Basemap Features

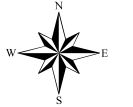
-  Admin_bndry
-  Primary
-  Primary Abandoned
-  Secondary
-  Operational
-  Abandoned
-  Water Body
-  Productive Forest
-  Bog
-  Scrub
-  Other Non-forest
-  powerline

Restrictions

-  Protected Water Supply
-  Caribou Core Areas
-  Regulatory
-  No Cut Buffer
-  Steep_slope
-  CriticalMartenHabitat
-  CoreMartenHabitat
-  Private_Land
-  Trailway



1:15,000

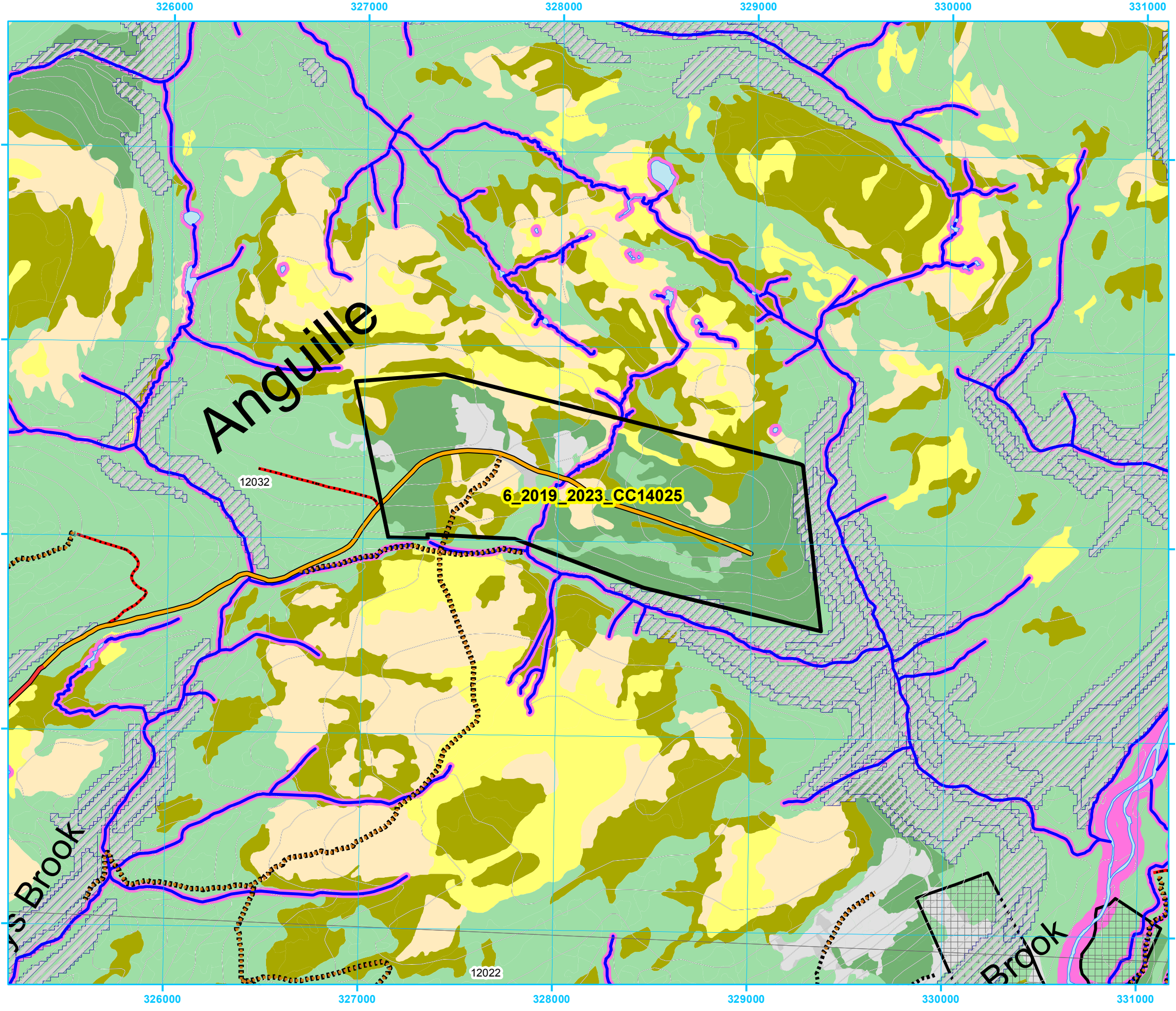


**Five Year Operating Plan: 2019 - 2023
Commercial Harvest
Plan Map**

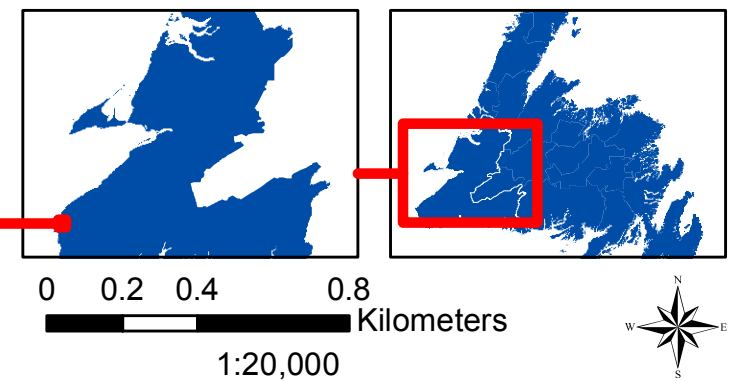
Planning Zone : 6
FMD: 14

Operating Area No.: CC14025
Name: Granddaddys

For block information and statistics,
refer to Cover Page.



- Plan Features**
- FYOP Operating Area
 - FYOP_Proposed_ROAD
 - FYOP_Harvestable
 - Recent Cut
- Basemap Features**
- Admin_bndry
 - Primary
 - Primary Abandoned
 - Secondary
 - Operational
 - Abandoned
 - Water Body
 - Productive Forest
 - Bog
 - Scrub
 - Other Non-forest
 - powerline
- Restrictions**
- Protected Water Supply
 - Caribou Core Areas
 - Regulatory
 - No Cut Buffer
 - Steep_slope
 - CriticalMartenHabitat
 - CoreMartenHabitat
 - Private_Land







**Five Year Operating Plan: 2019 - 2023
Commercial Harvest
Plan Map**

Planning Zone : 6
FMD: 14











Operating Area No.: CC14015
Name: Harrisons Brook East

For block information and statistics,
refer to Cover Page.



Plan Features

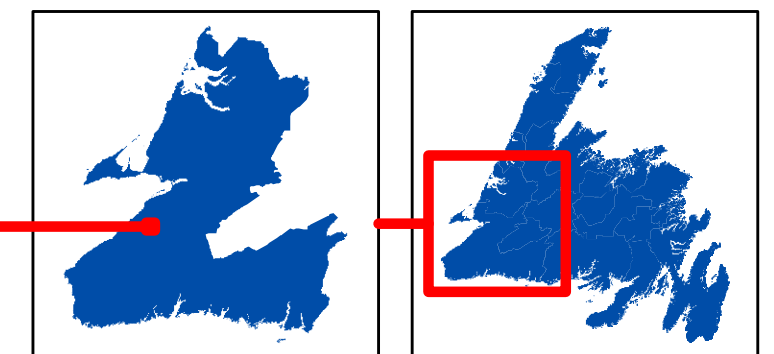
-  FYOP Operating Area
-  FYOP Harvestable
-  Proposed Road
-  Recent Cut

Basemap Features

-  Admin_bndry
-  Primary
-  Primary Abandoned
-  Secondary
-  Operational
-  Abandoned
-  Productive Forest
-  Bog
-  Scrub
-  Other Non-forest

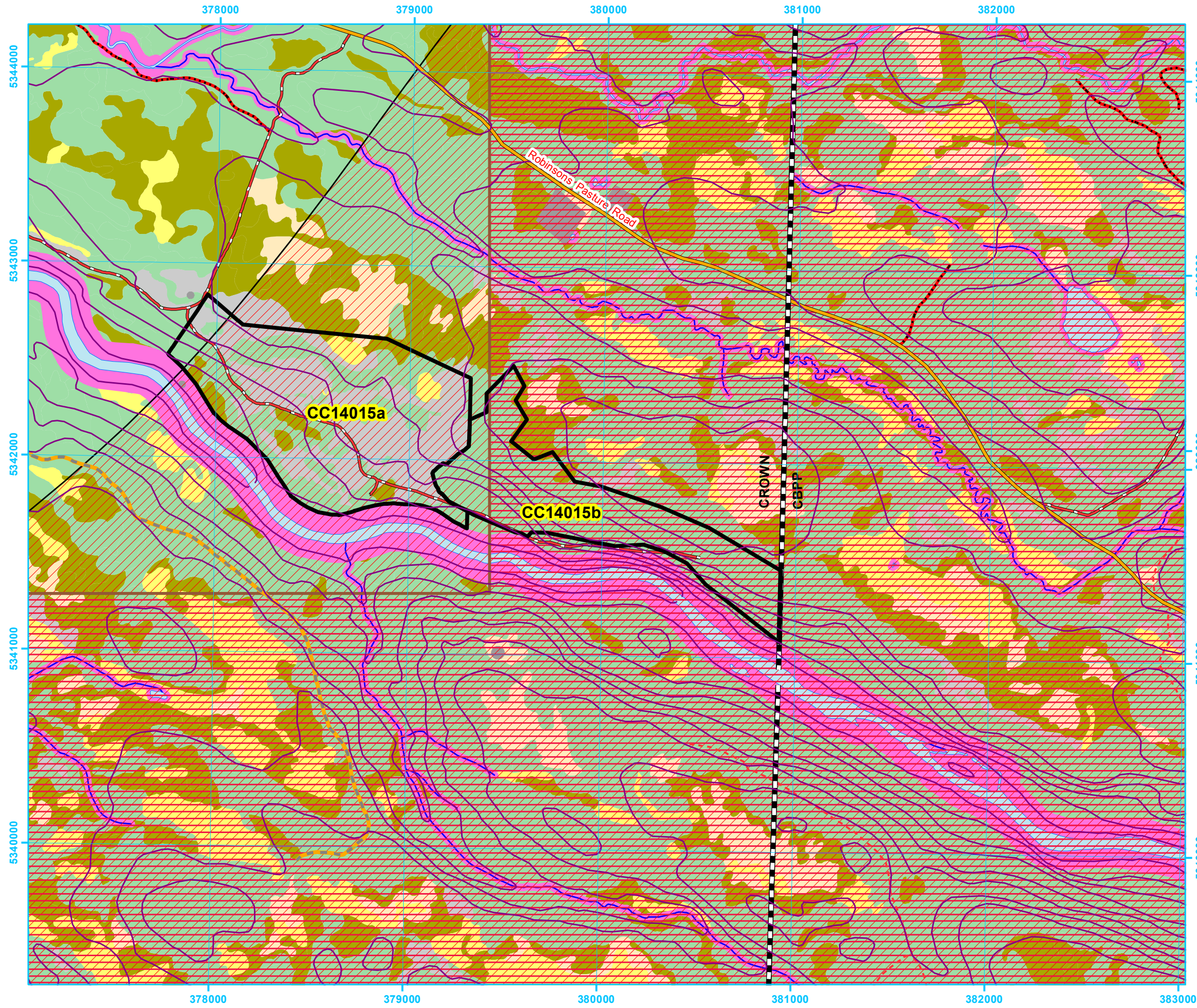

Restrictions

-  CriticalMartenHabitat
-  CoreMartenHabitat
-  Protected Water Supply
-  Caribou Core Areas
-  Regulatory
-  No Cut Buffer



0 0.2 0.4 0.8
Kilometers

1:20,000

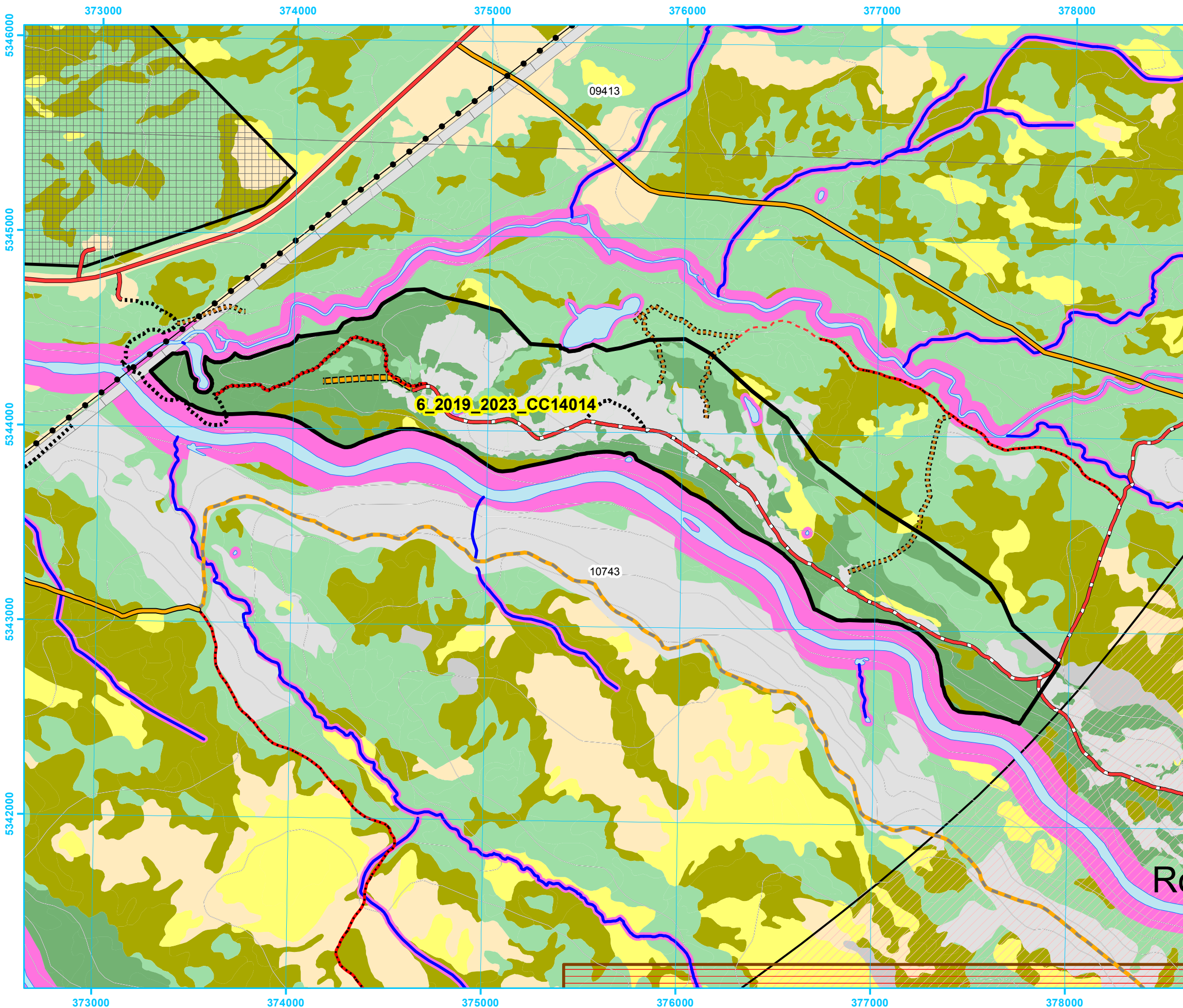


**Five Year Operating Plan: 2019 - 2023
Commercial Harvest
Plan Map**

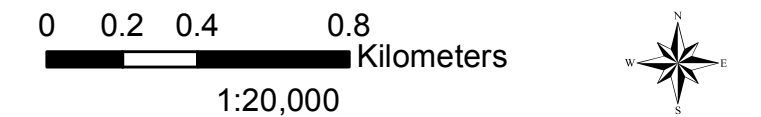
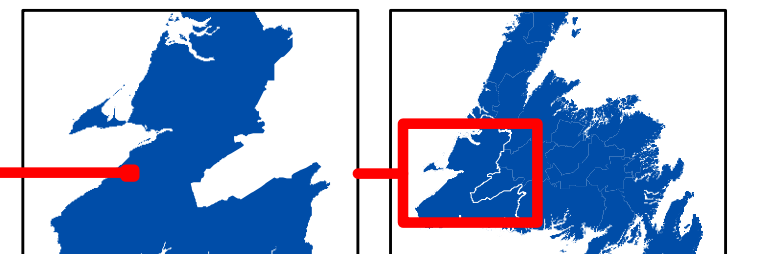
**Planning Zone : 6
FMD: 14**

**Operating Area No.: CC14014
Name: Harrisons Brook west**

**For block information and statistics,
refer to Cover Page.**



- Plan Features**
- FYOP Operating Area
 - FYOP_Proposed_ROAD
 - FYOP_Harvestable
 - Recent Cut
- Basemap Features**
- Admin_bndry
 - Primary
 - Primary Abandoned
 - Secondary
 - Operational
 - Abandoned
 - Water Body
 - Productive Forest
 - Bog
 - Scrub
 - Other Non-forest
 - powerline
- Restrictions**
- Protected Water Supply
 - Caribou Core Areas
 - Regulatory
 - No Cut Buffer
 - Steep_slope
 - CriticalMartenHabitat
 - CoreMartenHabitat
 - Private_Land
 - Trailway







**Five Year Operating Plan: 2019 - 2023
Commercial Harvest
Plan Map**

Planning Zone : 6
FMD: 14


Operating Area No.: CC14007
Name: Little Barachois

For block information and statistics,
refer to Cover Page.

Plan Features

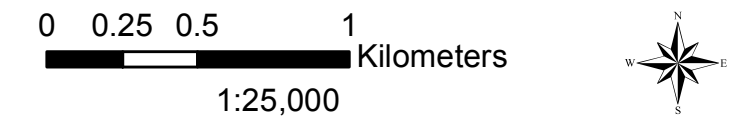
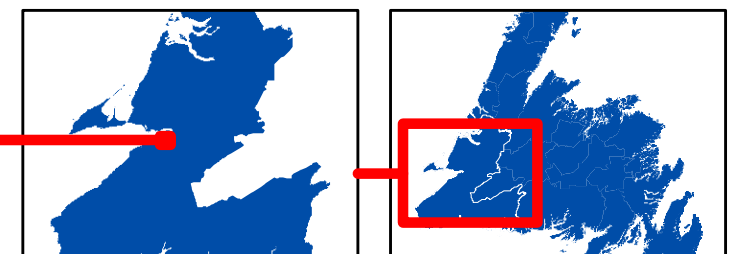
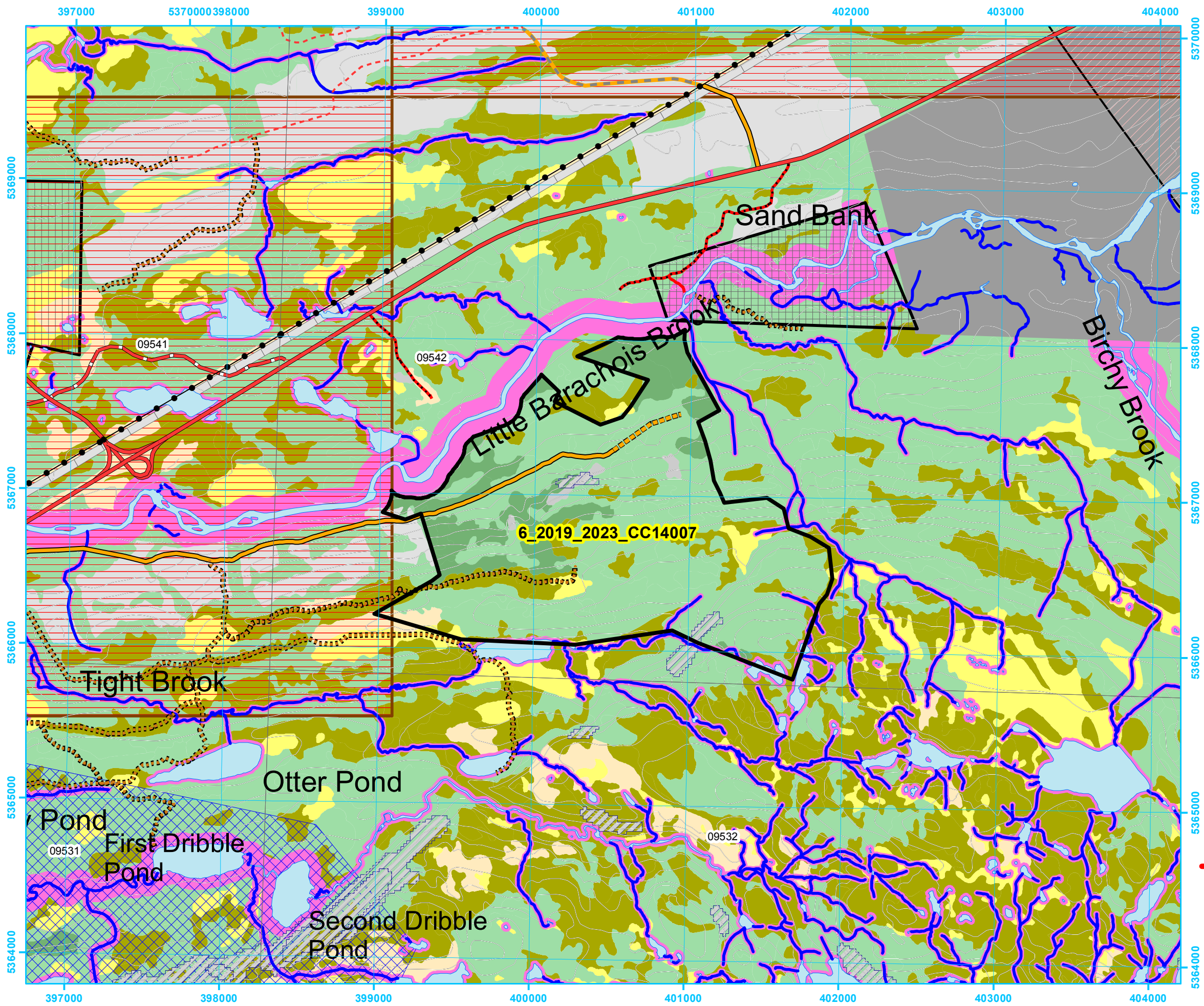
-  FYOP Operating Area
-  FYOP_Proposed_ROAD
-  FYOP_Harvestable
-  Recent Cut

Basemap Features

-  Admin_bndry
-  Primary
-  Primary Abandoned
-  Secondary
-  Operational
-  Abandoned
-  Water Body
-  Productive Forest
-  Bog
-  Scrub
-  Other Non-forest
-  powerline

Restrictions

-  Protected Water Supply
-  Caribou Core Areas
-  Regulatory
-  No Cut Buffer
-  Steep_slope
-  CriticalMartenHabitat
-  CoreMartenHabitat
-  Private_Land
-  Trailway







**Five Year Operating Plan: 2019 - 2023
Commercial Harvest
Plan Map**

**Planning Zone : 6
FMD: 14**











**Operating Area No.: CC14026
Name: Low Brook**

**For block information and statistics,
refer to Cover Page.**






Plan Features

-  FYOP Operating Area
-  FYOP_Harvestable
-  Recent Cut
-  FYOP_ROAD

Basemap Features

-  Primary
-  Primary Abandoned
-  Secondary
-  Operational
-  Abandoned
-  Water Body
-  Productive Forest
-  Bog
-  Scrub
-  Other Non-forest

Restrictions

-  Protected Water Supply
-  Caribou Core Areas
-  Regulatory
-  No Cut Buffer
-  Steep_slope

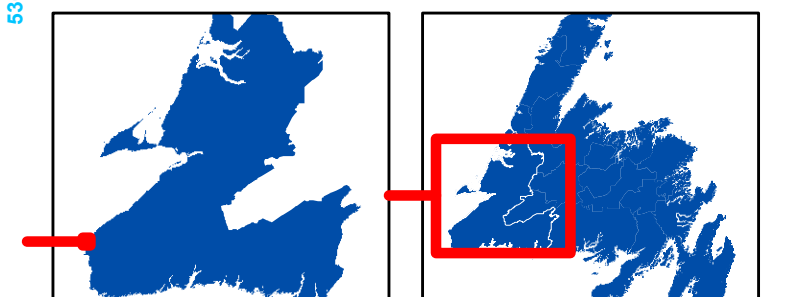
6_2019_2023_CC14026

12041

12042

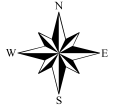
12031

12032



0 0.2 0.4 0.8 Kilometers

1:20,000

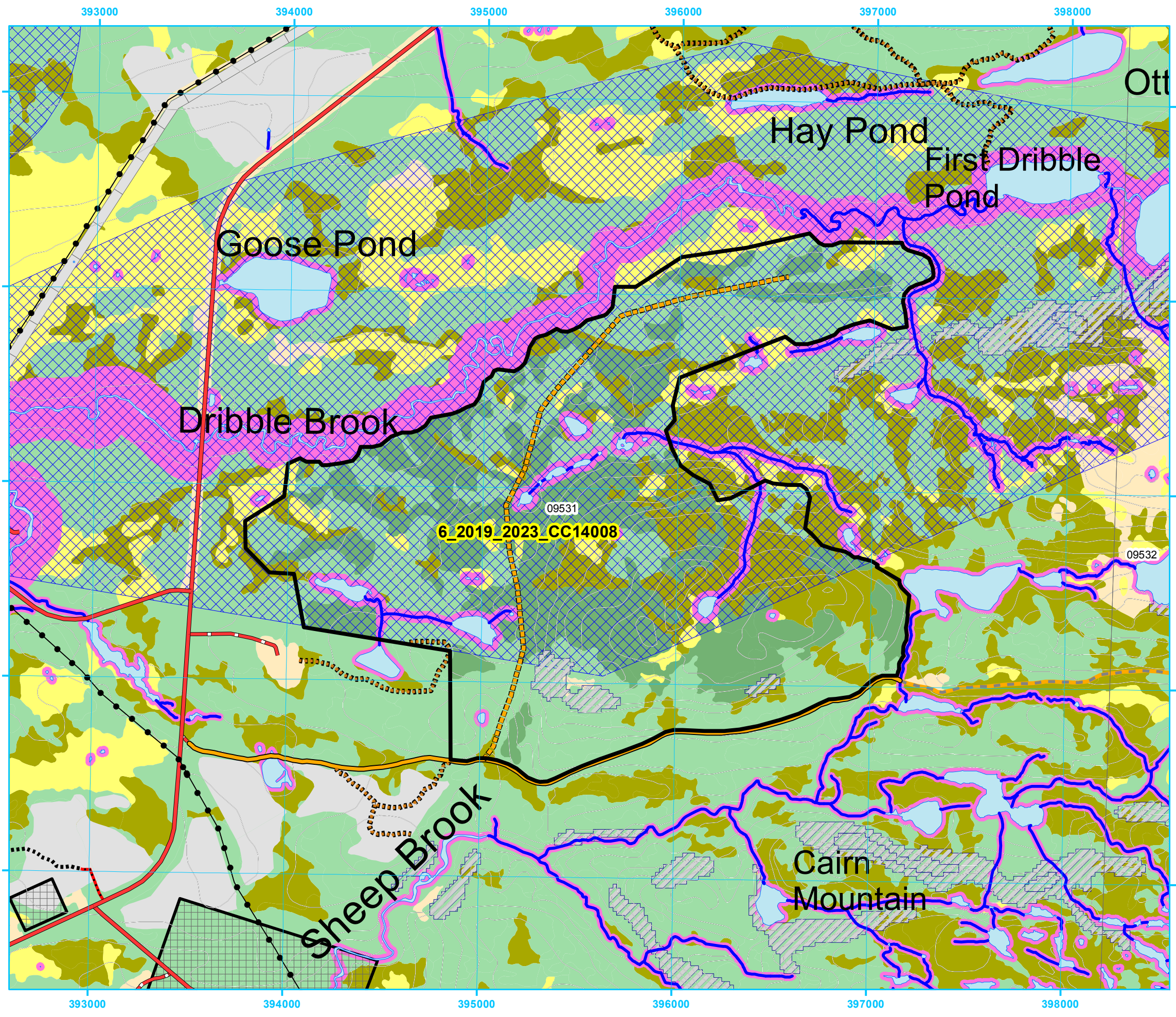


**Five Year Operating Plan: 2019 - 2023
Commercial Harvest
Plan Map**





**Planning Zone : 6
FMD: 14**

**Operating Area No.: CC14008
Name: Magnetite Road**













**For block information and statistics,
refer to Cover Page.**



Plan Features

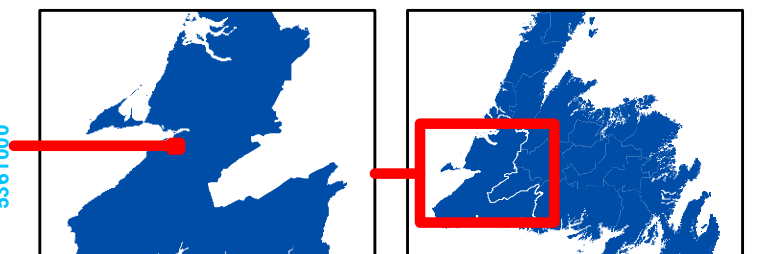
-  FYOP Operating Area
-  FYOP_Proposed_ROAD
-  FYOP_Harvestable
-  Recent Cut

Basemap Features

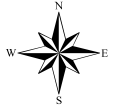
-  Admin_bndry
-  Primary
-  Primary Abandoned
-  Secondary
-  Operational
-  Abandoned
-  Water Body
-  Productive Forest
-  Bog
-  Scrub
-  Other Non-forest
-  powerline

Restrictions

-  Protected Water Supply
-  Caribou Core Areas
-  Regulatory
-  No Cut Buffer
-  Steep_slope
-  CriticalMartenHabitat
-  CoreMartenHabitat
-  Private_Land
-  Trailway



1:20,000







Five Year Operating Plan: 2019 - 2023 Commercial Harvest Plan Map

Planning Zone : 6
FMD: 14













Operating Area No.: CC14018
Name: Middle Barachois

For block information and statistics,
refer to Cover Page.

Plan Features

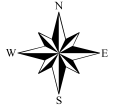
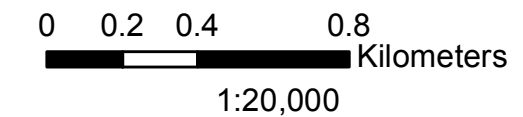
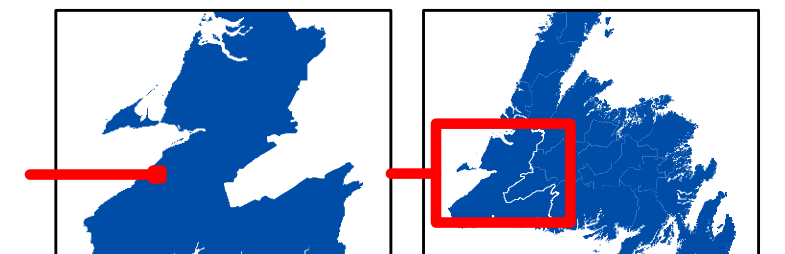
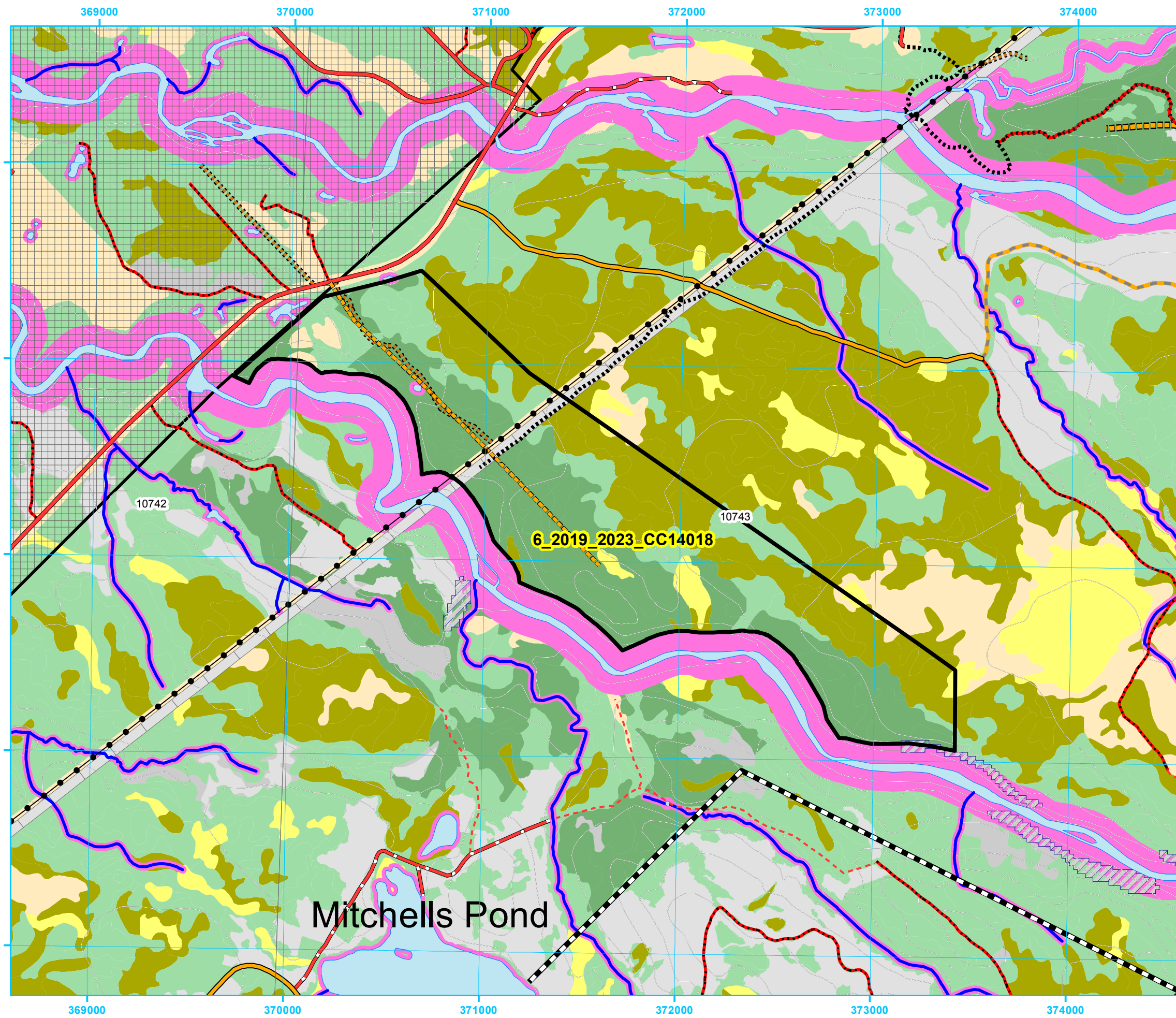
-  FYOP Operating Area
-  FYOP_Proposed_ROAD
-  FYOP_Harvestable
-  Recent Cut

Basemap Features

-  Admin_bndry
-  Primary
-  Primary Abandoned
-  Secondary
-  Operational
-  Abandoned
-  Water Body
-  Productive Forest
-  Bog
-  Scrub
-  Other Non-forest
-  powerline

Restrictions

-  Protected Water Supply
-  Caribou Core Areas
-  Regulatory
-  No Cut Buffer
-  Steep_slope
-  CriticalMartenHabitat
-  CoreMartenHabitat
-  Private_Land
-  Trailway

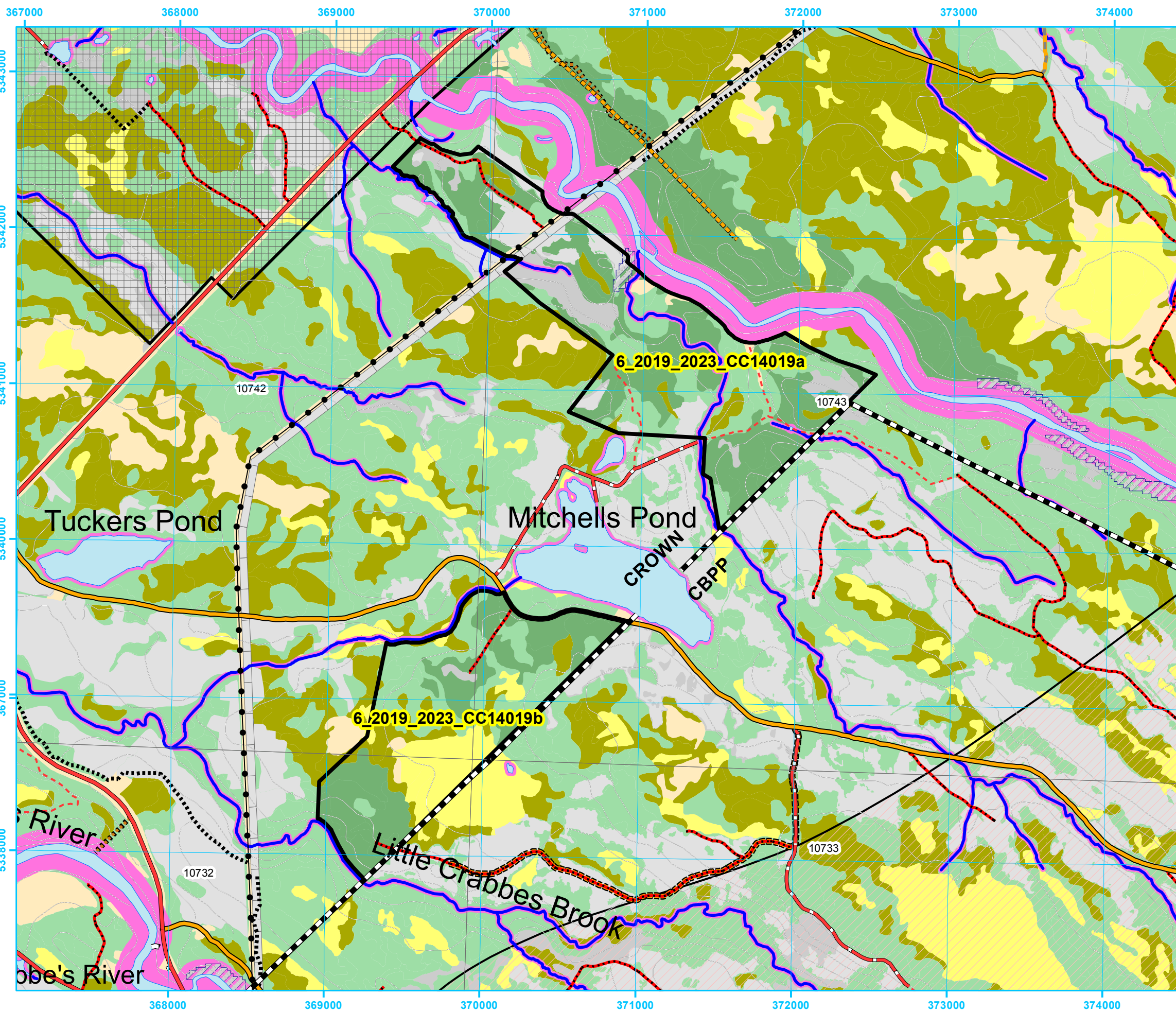


**Five Year Operating Plan: 2019 - 2023
Commercial Harvest
Plan Map**

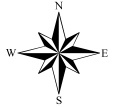
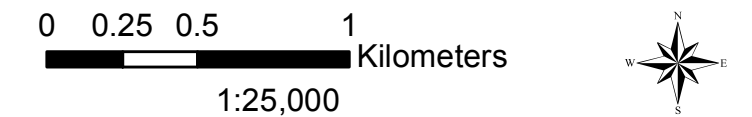
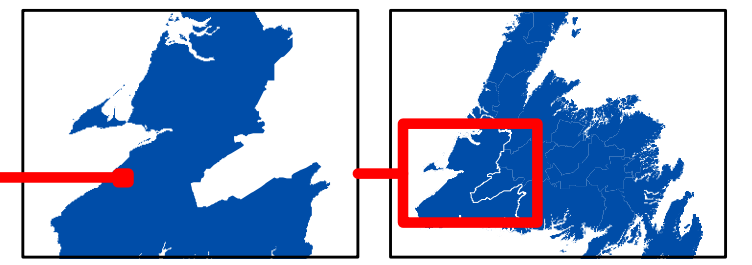
**Planning Zone : 6
FMD: 14**

**Operating Area No.: CC14019
Name: Mitchells Pond**

For block information and statistics,
refer to Cover Page.



- Plan Features**
- FYOP Operating Area
 - FYOP_Proposed_ROAD
 - FYOP_Harvestable
 - Recent Cut
- Basemap Features**
- Admin_bndry
 - Primary
 - Primary Abandoned
 - Secondary
 - Operational
 - Abandoned
 - Water Body
 - Productive Forest
 - Bog
 - Scrub
 - Other Non-forest
 - powerline
- Restrictions**
- Protected Water Supply
 - Caribou Core Areas
 - Regulatory
 - No Cut Buffer
 - Steep_slope
 - CriticalMartenHabitat
 - CoreMartenHabitat
 - Private_Land
 - Trailway







**Five Year Operating Plan: 2019 - 2023
Commercial Harvest
Plan Map**

Planning Zone : 6
FMD: 14













Operating Area No.: CC14021
Name: Oregans

For block information and statistics,
refer to Cover Page.

Plan Features

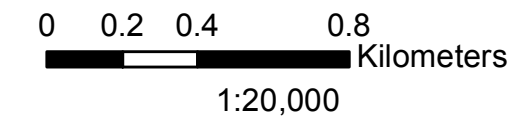
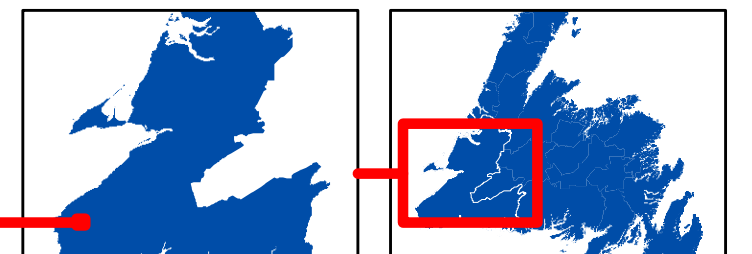
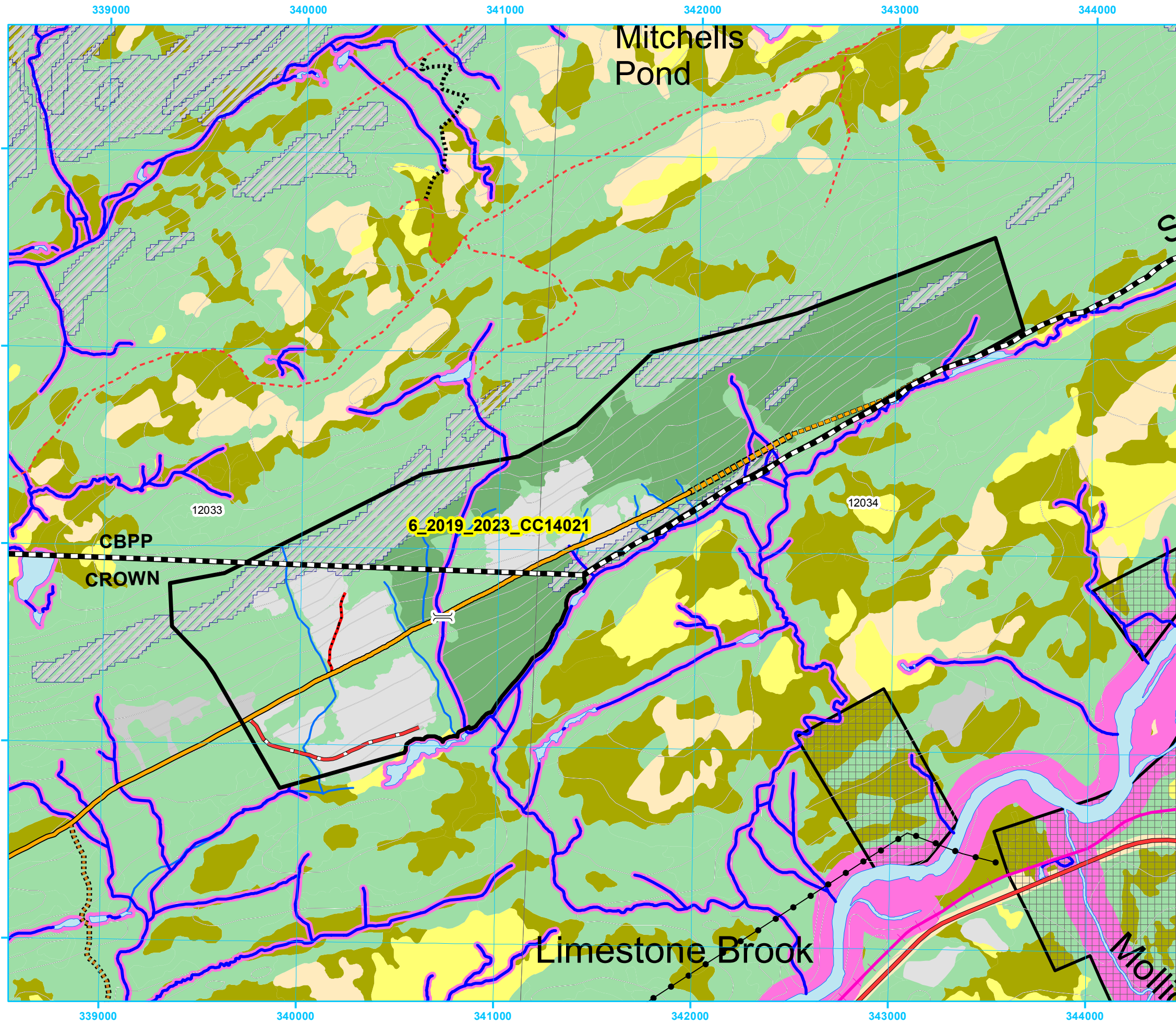
-  FYOP Operating Area
-  FYOP_Proposed_ROAD
-  FYOP_Harvestable
-  Recent Cut

Basemap Features

-  Admin_bndry
-  Primary
-  Primary Abandoned
-  Secondary
-  Operational
-  Abandoned
-  Water Body
-  Productive Forest
-  Bog
-  Scrub
-  Other Non-forest
-  powerline

Restrictions

-  Protected Water Supply
-  Caribou Core Areas
-  Regulatory
-  No Cut Buffer
-  Steep_slope
-  CriticalMartenHabitat
-  CoreMartenHabitat
-  Private_Land
-  Trailway

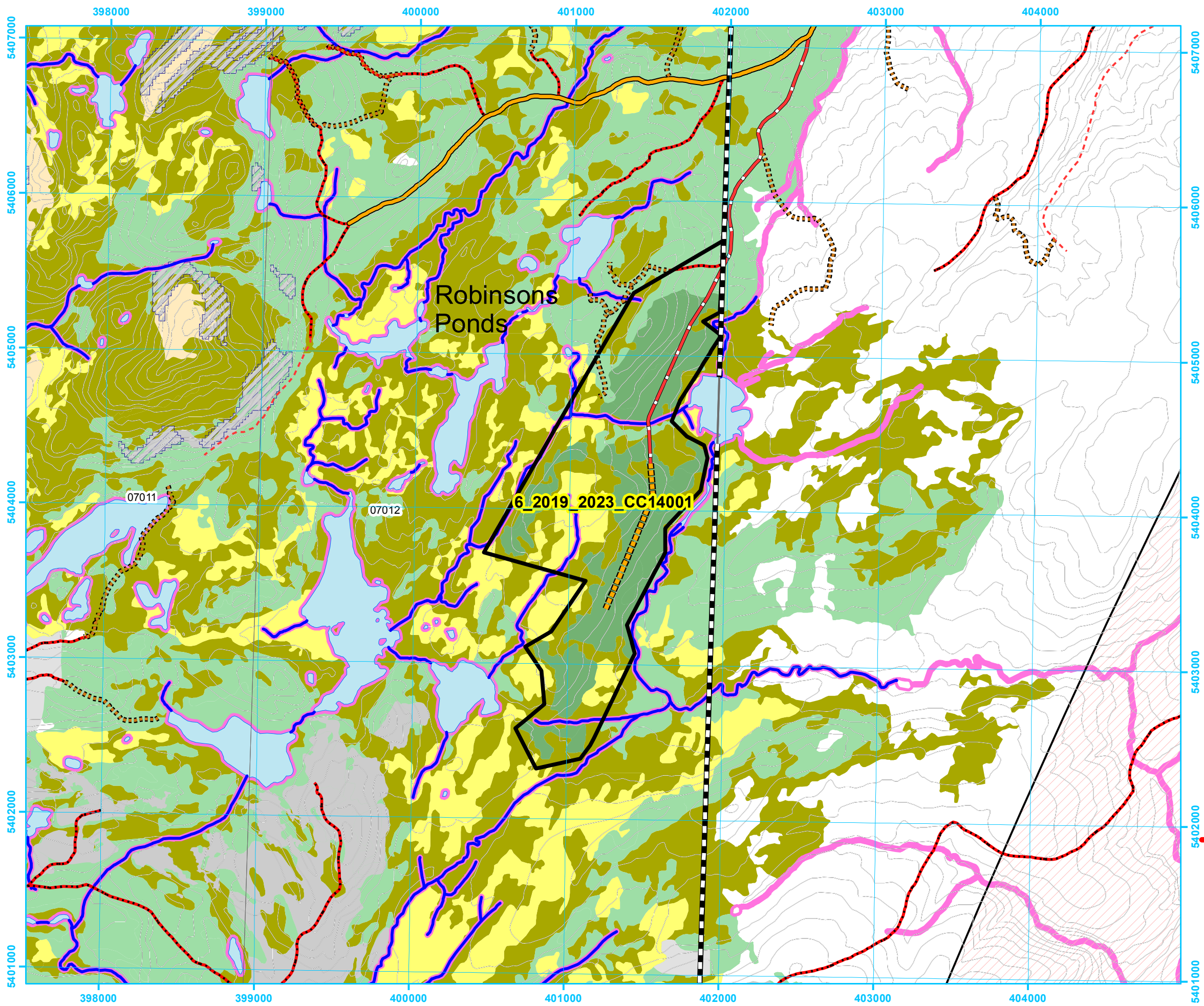


**Five Year Operating Plan: 2019 - 2023
Commercial Harvest
Plan Map**





**Planning Zone : 6
FMD: 14**

**Operating Area No.: CC14001
Name: Robinsons Pond**













**For block information and statistics,
refer to Cover Page.**












Plan Features

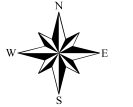
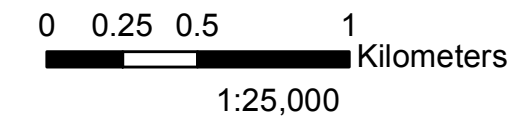
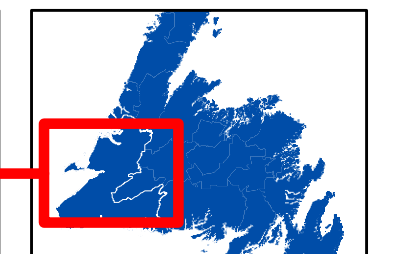
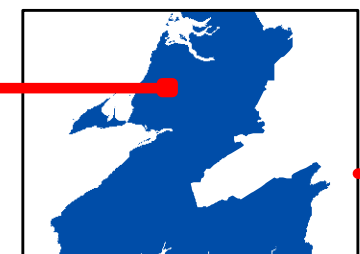
-  FYOP Operating Area
-  FYOP_Proposed_ROAD
-  FYOP_Harvestable
-  Recent Cut

Basemap Features

-  Admin_bndry
-  Primary
-  Primary Abandoned
-  Secondary
-  Operational
-  Abandoned
-  Water Body
-  Productive Forest
-  Bog
-  Scrub
-  Other Non-forest
-  powerline

Restrictions

-  Protected Water Supply
-  Caribou Core Areas
-  Regulatory
-  No Cut Buffer
-  Steep_slope
-  CriticalMartenHabitat
-  CoreMartenHabitat
-  Private_Land
-  Trailway







**Five Year Operating Plan: 2019 - 2023
Commercial Harvest
Plan Map**

Planning Zone : 6
FMD: 14









Operating Area No.: CC14022
Name: Ryans Brook

For block information and statistics,
refer to Cover Page.






Plan Features

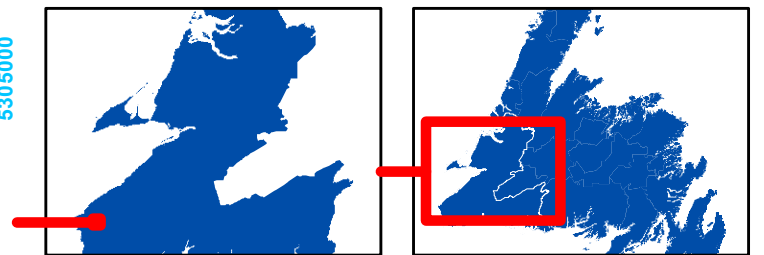
-  FYOP Operating Area
-  FYOP_Proposed_ROAD
-  FYOP_Harvestable
-  Recent Cut

Basemap Features

-  Admin_bndry
-  Primary
-  Primary Abandoned
-  Secondary
-  Operational
-  Abandoned
-  Water Body
-  Productive Forest
-  Bog
-  Scrub
-  Other Non-forest
-  powerline

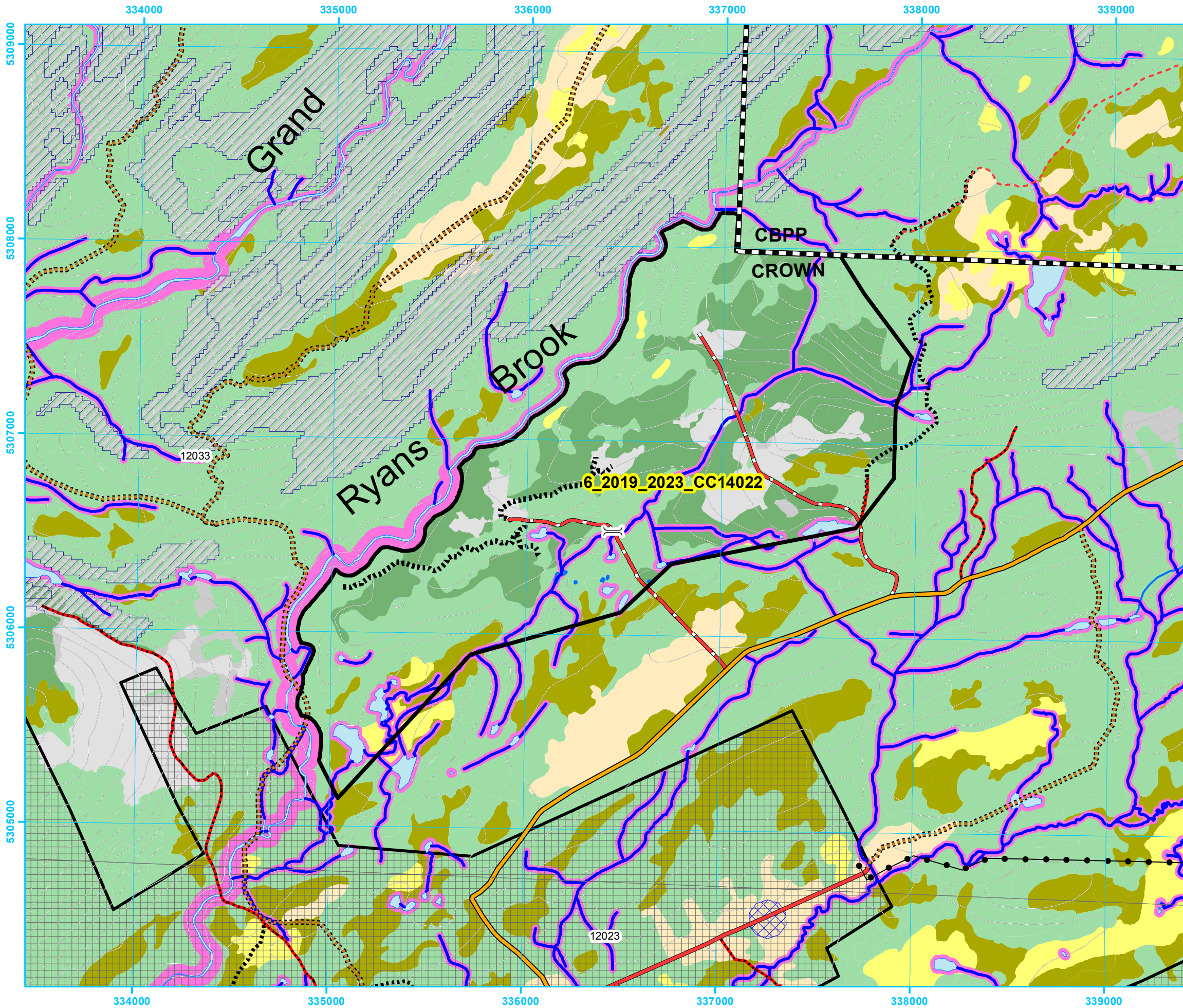
Restrictions

-  Protected Water Supply
-  Caribou Core Areas
-  Regulatory
-  No Cut Buffer
-  Steep_slope
-  CriticalMartenHabitat
-  CoreMartenHabitat
-  Private_Land
-  Trailway



0 0.2 0.4 0.8
Kilometers

1:20,000



**Five Year Operating Plan: 2019 - 2023
Commercial Harvest
Plan Map**





Planning Zone : 6
FMD: 14

Operating Area No.: CK14013
Name: Southwest brook



HARDWOODS ONLY

For block information and statistics,
refer to Cover Page.

Plan Features

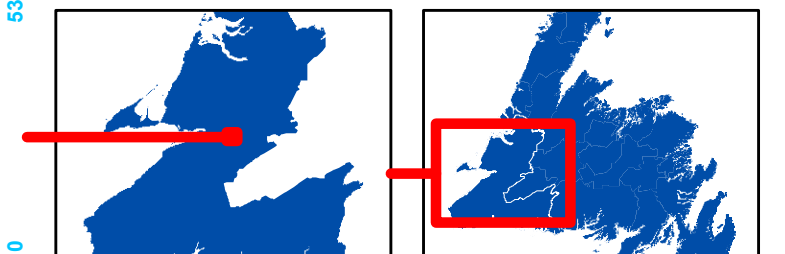
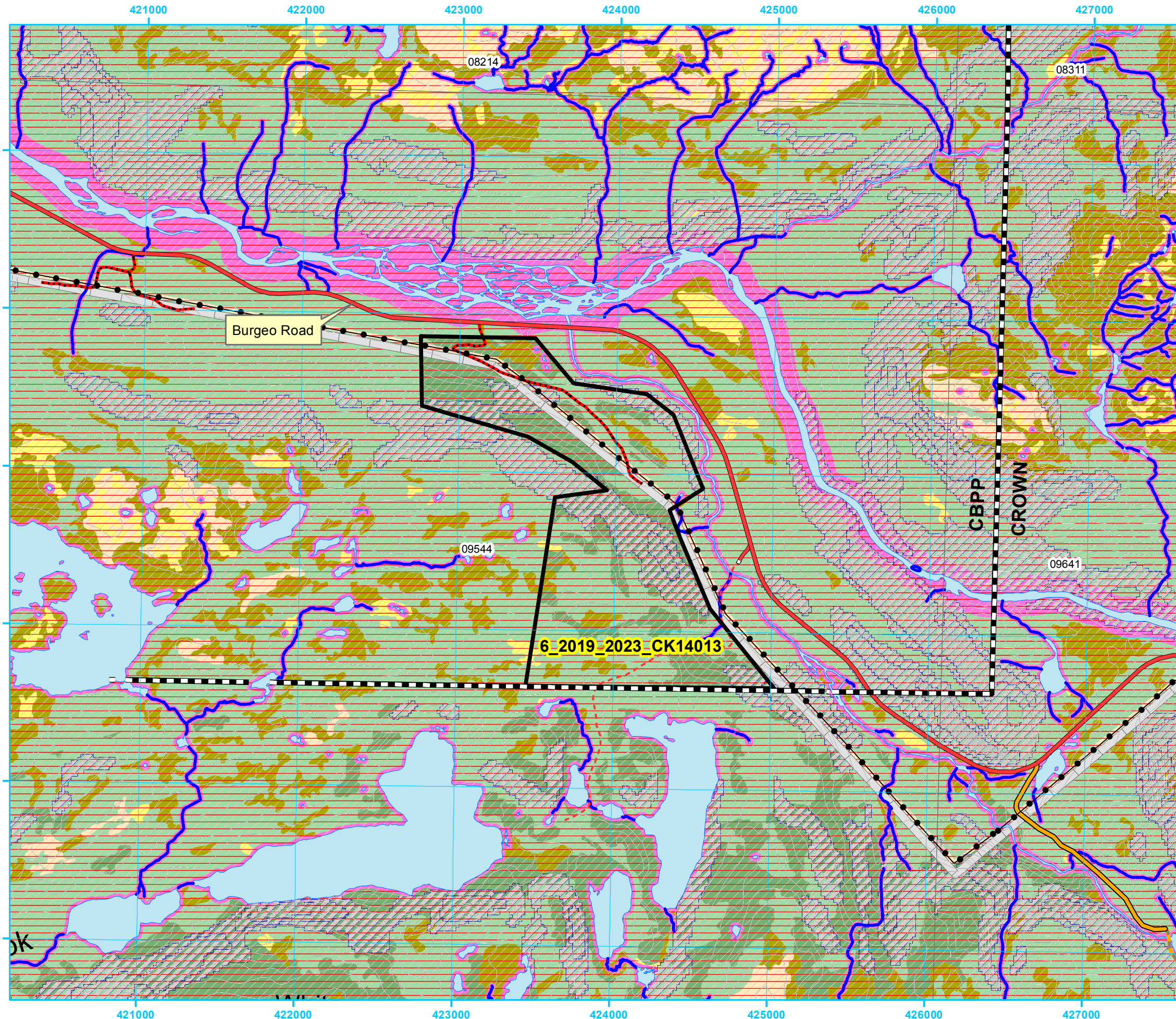
-  FYOP Operating Area
-  FYOP_Proposed_ROAD
-  FYOP_Harvestable
-  Recent Cut

Basemap Features

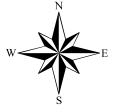
-  Admin_bndry
-  Primary
-  Primary Abandoned
-  Secondary
-  Operational
-  Abandoned
-  Water Body
-  Productive Forest
-  Bog
-  Scrub
-  Other Non-forest
-  powerline

Restrictions

-  Protected Water Supply
-  Caribou Core Areas
-  Regulatory
-  No Cut Buffer
-  Steep_slope
-  CriticalMartenHabitat
-  CoreMartenHabitat



1:25,000







Five Year Operating Plan: 2019 - 2023 Commercial Harvest Plan Map

Planning Zone : 6
FMD: 14













Operating Area No.: CC14003
Name: Woody Hill

For block information and statistics,
refer to Cover Page.

Plan Features

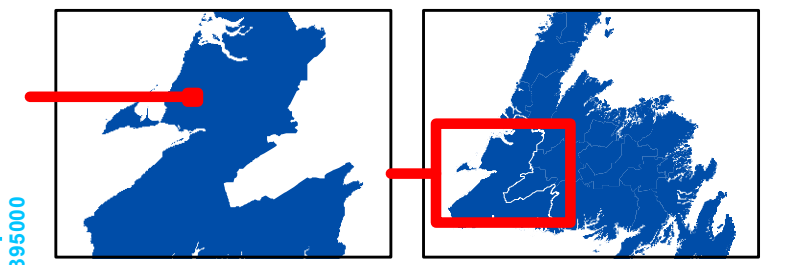
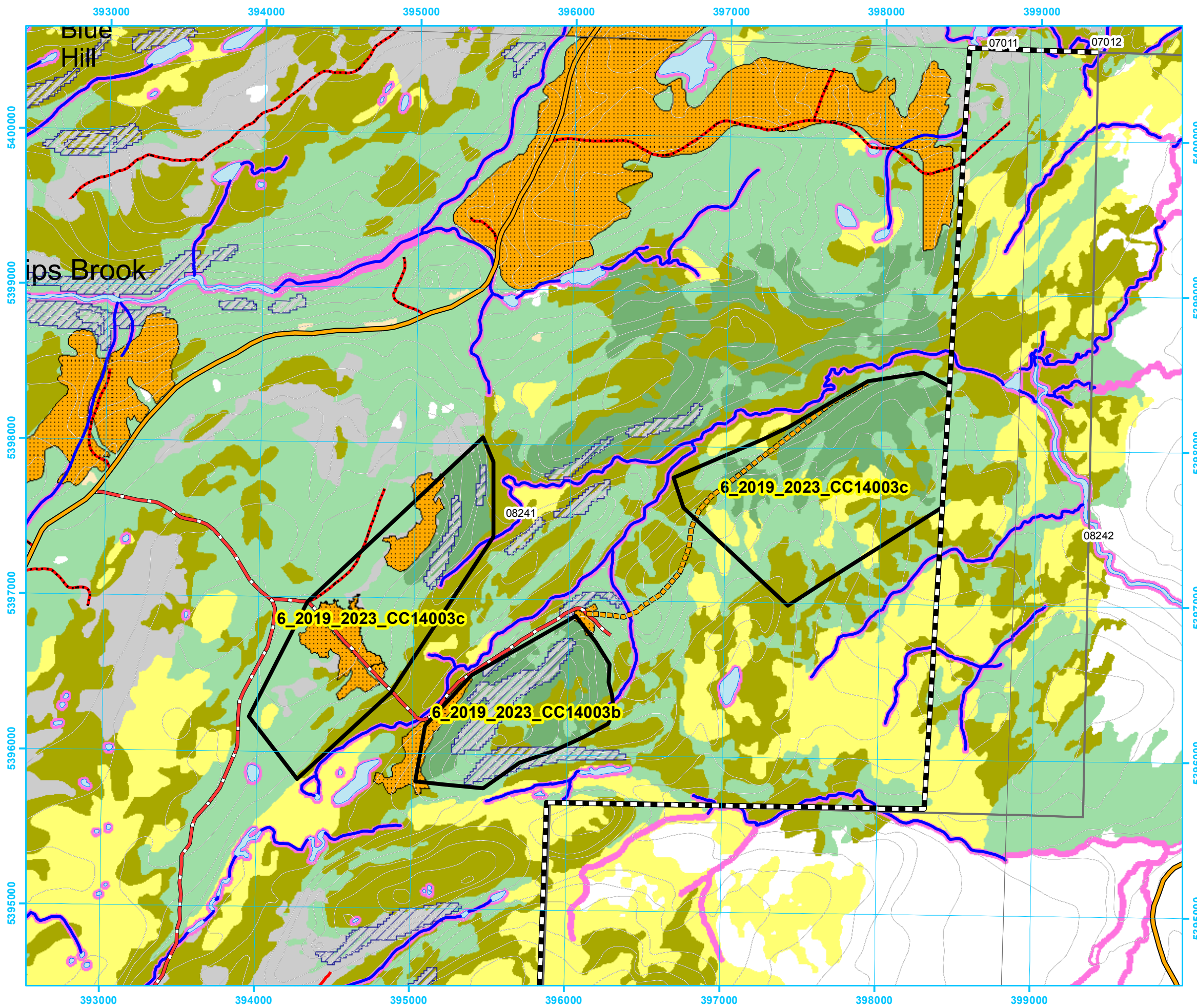
-  FYOP Operating Area
-  FYOP_Proposed_ROAD
-  FYOP_Harvestable
-  Recent Cut

Basemap Features

-  Admin_bndry
-  Primary
-  Primary Abandoned
-  Secondary
-  Operational
-  Abandoned
-  Water Body
-  Productive Forest
-  Bog
-  Scrub
-  Other Non-forest
-  powerline

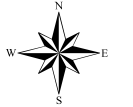
Restrictions

-  Protected Water Supply
-  Caribou Core Areas
-  Regulatory
-  No Cut Buffer
-  Steep_slope
-  CriticalMartenHabitat
-  CoreMartenHabitat
-  Private_Land
-  Trailway



0 0.25 0.5 1 Kilometers

1:25,000









**Five Year Operating Plan: 2019 - 2023
Commercial Harvest
Plan Map**

Planning Zone : 6
FMD: 15

**Operating Area No.: CC15006
Name: MacKenzie's Brook**

For block information and statistics,
refer to Cover Page.




Plan Features

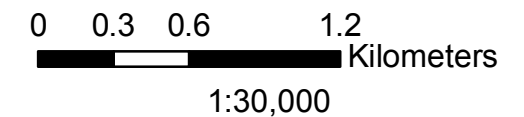
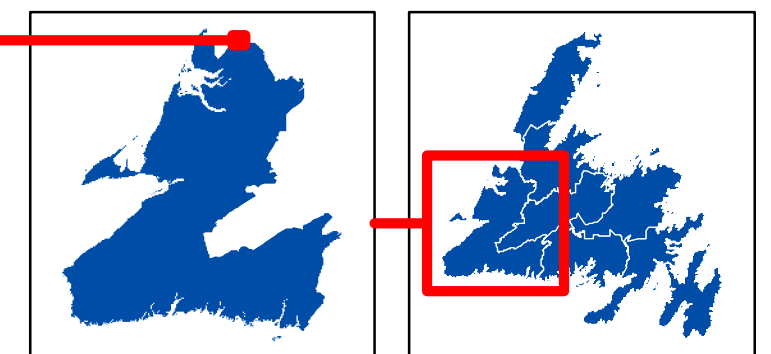
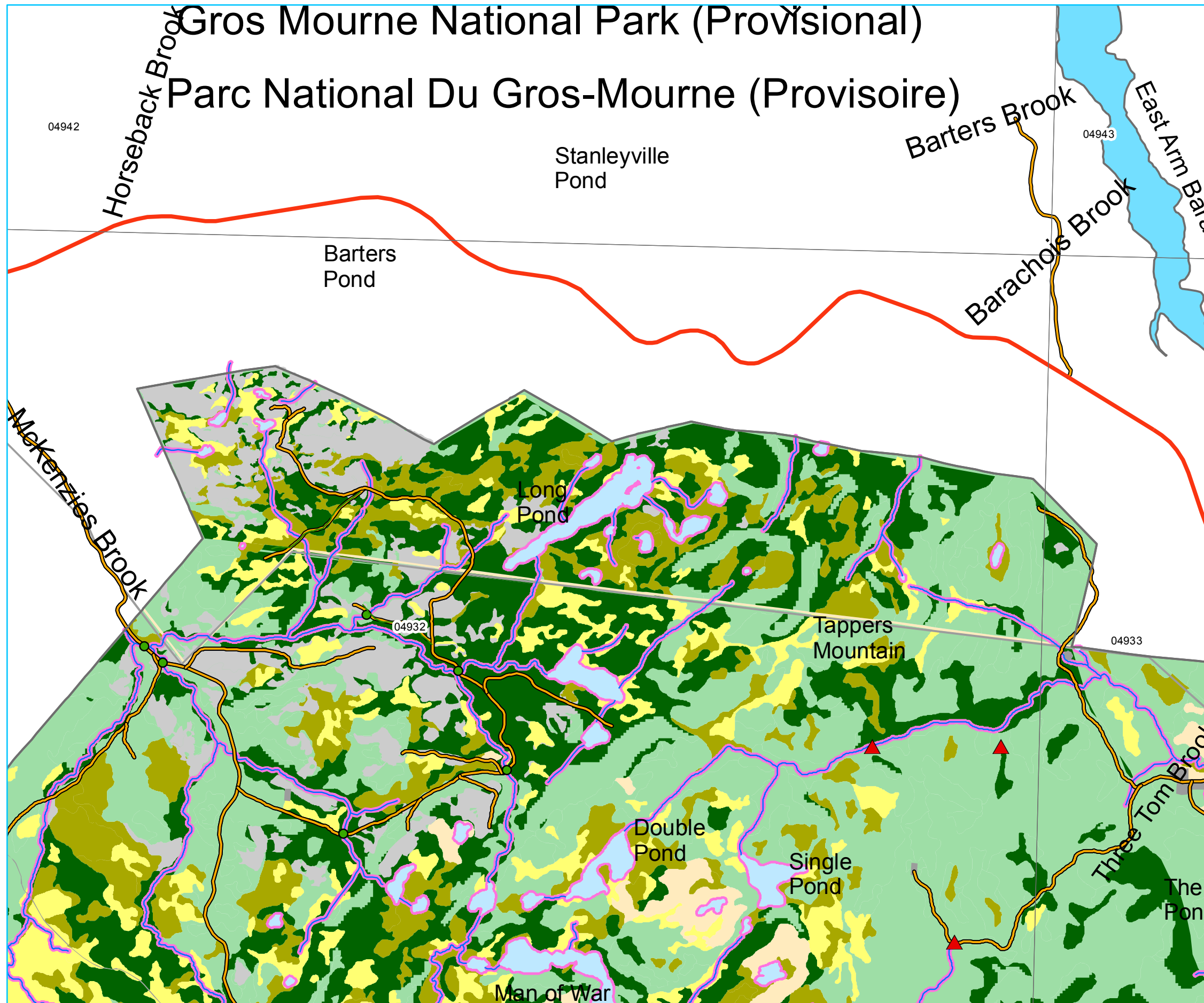
- | | |
|---|---|
|  FYOP Operating Area |  FYOP Harvestable |
|  Proposed Silviculture |  Recent Cut |
|  Proposed Road |  Proposed Water Crossing |

Basemap Features

-  Bridge
-  Culvert
-  Open Arch
-  Public Road
-  Resource Road
-  Stream
-  Water Body
-  Productive Forest
-  Bog
-  Scrub
-  Other Non-forest

Restrictions

-  Protected Water Supply
-  Regulatory
-  No Cut Buffer




**Five Year Operating Plan: 2019 - 2023
Commercial Harvest
Plan Map**

Planning Zone : 6
FMD: 15

Operating Area No.: CC15009
Name: Bonne Bay Big Pond

For block information and statistics,
refer to Cover Page.





Plan Features

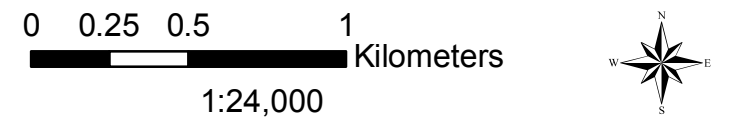
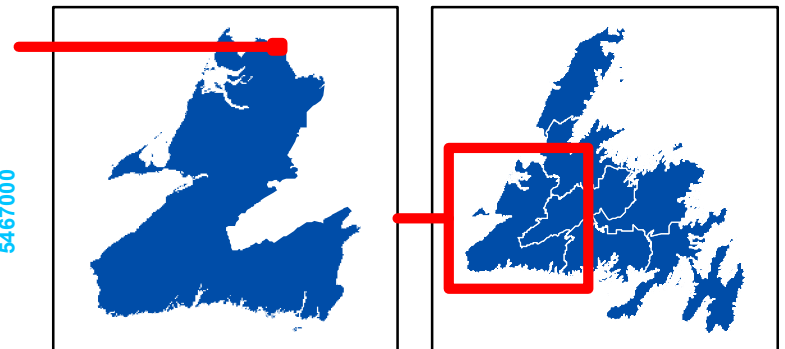
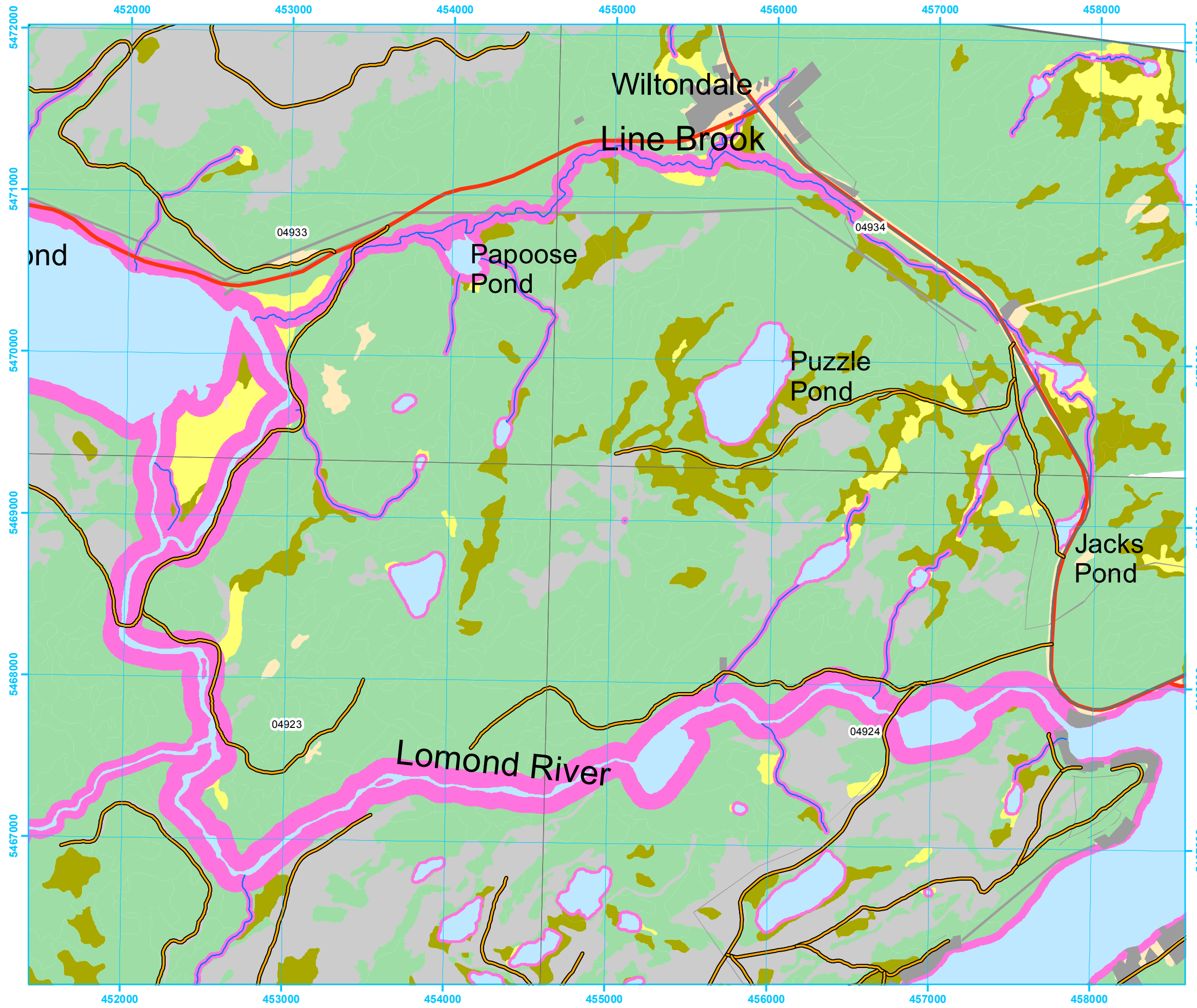
- | | |
|---|--|
|  FYOP Operating Area |  FYOP Harvestable |
|  Proposed Silviculture |  Recent Cut |
|  Proposed Road | |

Basemap Features

-  Resource Road
-  Bridge
-  Culvert
-  Open Arch
-  Public Road
-  Stream
-  Water Body
-  Productive Forest
-  Bog
-  Scrub
-  Other Non-forest

Restrictions

-  Protected Water Supply
-  Caribou Core Areas
-  Regulatory
-  No Cut Buffer



**Five Year Operating Plan: 2019 - 2023
Commercial Harvest
Plan Map**

Planning Zone : 6
FMD: 15

Operating Area No.: **CC15014**
Name: **South Brook**

For block information and statistics,
refer to Cover Page.





Plan Features

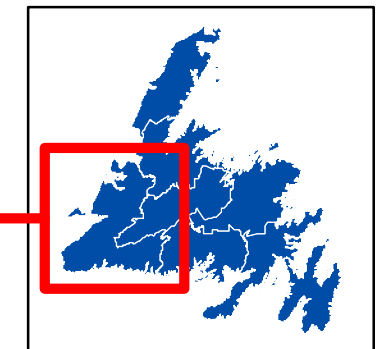
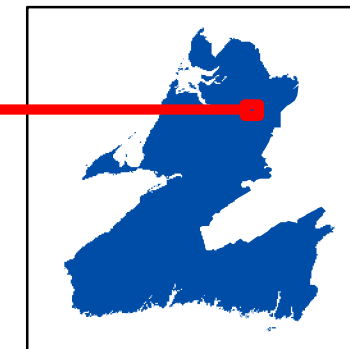
- | | |
|---|--|
|  FYOP Operating Area |  FYOP Harvestable |
|  Proposed Silviculture |  Recent Cut |
|  Proposed Road | |

Basemap Features

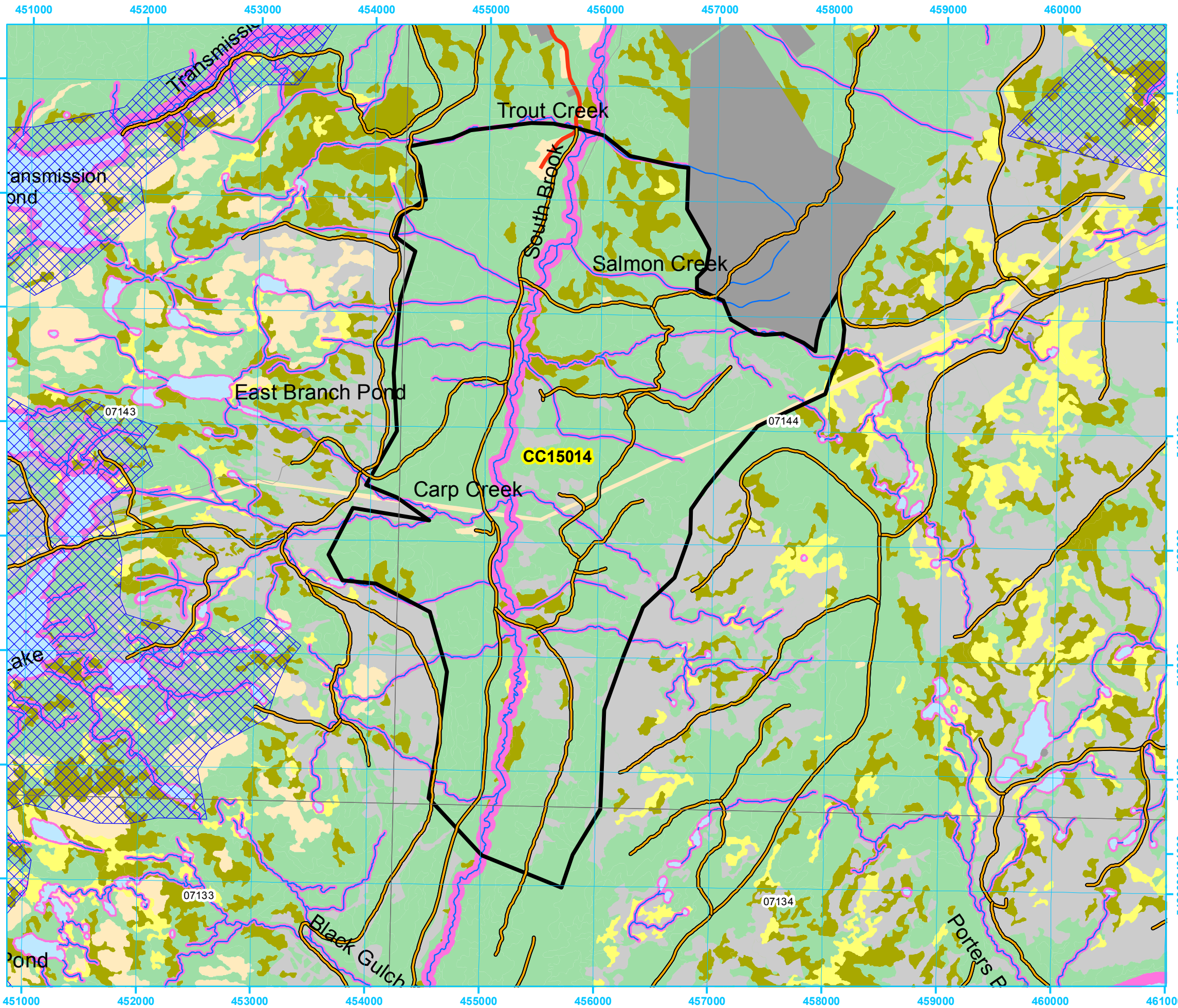
-  Resource Road
-  Bridge
-  Culvert
-  Open Arch
-  Public Road
-  Stream
-  Water Body
-  Productive Forest
-  Bog
-  Scrub
-  Other Non-forest

Restrictions

-  Protected Water Supply
-  Caribou Core Areas
-  Regulatory
-  No Cut Buffer



1:34,000








**Five Year Operating Plan: 2019 - 2023
Commercial Harvest
Plan Map**

Planning Zone : 6
FMD: 15

Operating Area No.: CK15005
Name: Governor's Pond

For block information and statistics,
refer to Cover Page.





Plan Features

-  FYOP Operating Area
-  FYOP Harvestable
-  Proposed Silviculture
-  Recent Cut
-  Proposed Road

Basemap Features

-  Resource Road
-  Bridge
-  Culvert
-  Open Arch
-  Public Road
-  Stream
-  Water Body
-  Productive Forest
-  Bog
-  Scrub
-  Other Non-forest

Restrictions

-  Protected Water Supply
-  Caribou Core Areas
-  Regulatory
-  No Cut Buffer

