





**Five Year Operating Plan: 2024 - 2028  
Domestic Harvest  
Plan Map**

Planning Zone : 6  
FMD: 15

**Operating Area No.: Sallys Cove  
Name: CC15501**

For block information and statistics,  
refer to Cover Page.





**Plan Features**

- |   |  |
|---|--|
|  FYOP Operating Area   |  FYOP Harvestable |
|  Proposed Silviculture |  Recent Cut       |
|  Proposed Road         |  |

**Basemap Features**

-  Bridge
-  Culvert
-  Open Arch
-  Public Road
-  Resource Road
-  Stream
-  Water Body
-  Productive Forest
-  Bog
-  Scrub
-  Other Non-forest

**Restrictions**

-  Protected Water Supply
-  Caribou Core Areas
-  Regulatory
-  No Cut Buffer

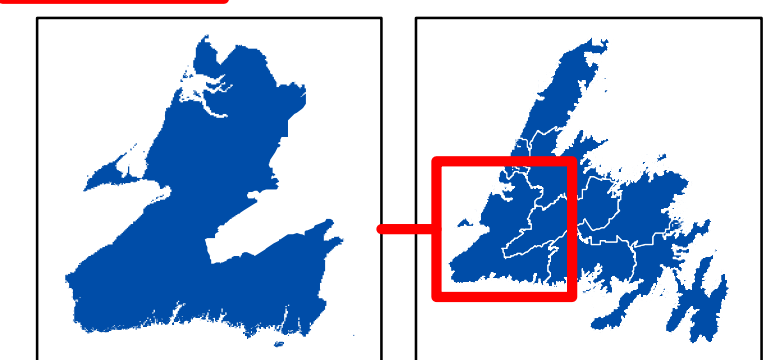
**6\_2024\_2028\_CC15501**

03941

03942

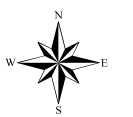
03111

03112



0 0.275 0.55 1.1  
Kilometers

1:26,680



**Five Year Operating Plan: 2024 - 2028  
Domestic Harvest  
Plan Map**

**Planning Zone : 6  
FMD: 15**

**Operating Area No.: Rocky Harbour  
Name: CC15502**

**For block information and statistics,  
refer to Cover Page.**





**Plan Features**

- |   |  |
|---|--|
|  FYOP Operating Area   |  FYOP Harvestable |
|  Proposed Silviculture |  Recent Cut       |
|  Proposed Road         |  |

**Basemap Features**

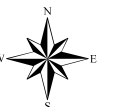
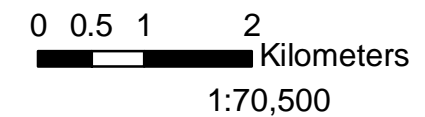
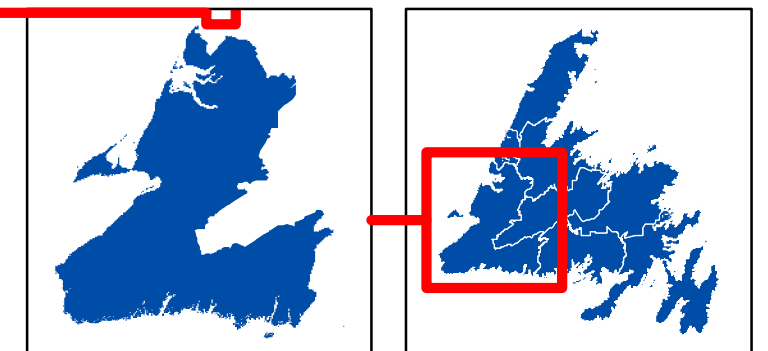
-  Bridge
-  Culvert
-  Open Arch
-  Public Road
-  Resource Road
-  Stream
-  Water Body
-  Productive Forest
-  Bog
-  Scrub
-  Other Non-forest

**Restrictions**

-  Protected Water Supply
-  Caribou Core Areas
-  Regulatory
-  No Cut Buffer

**6\_2024\_2028\_CC15502**

**6\_2024\_2028\_CC15502**








**Five Year Operating Plan: 2024 - 2028  
Domestic Harvest  
Plan Map**

Planning Zone : 6  
FMD: 15

Operating Area No.: Woody Point  
Name: CC15503

For block information and statistics,  
refer to Cover Page.





**Plan Features**

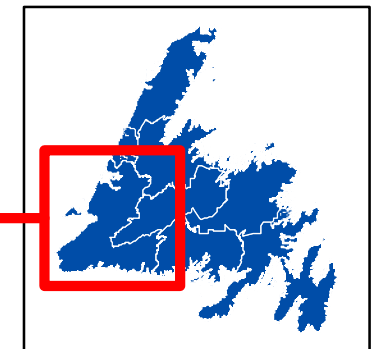
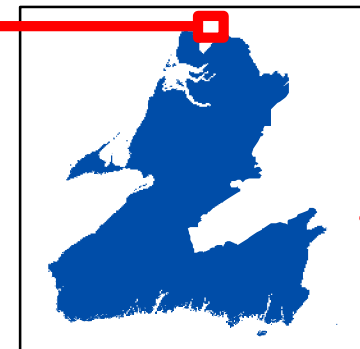
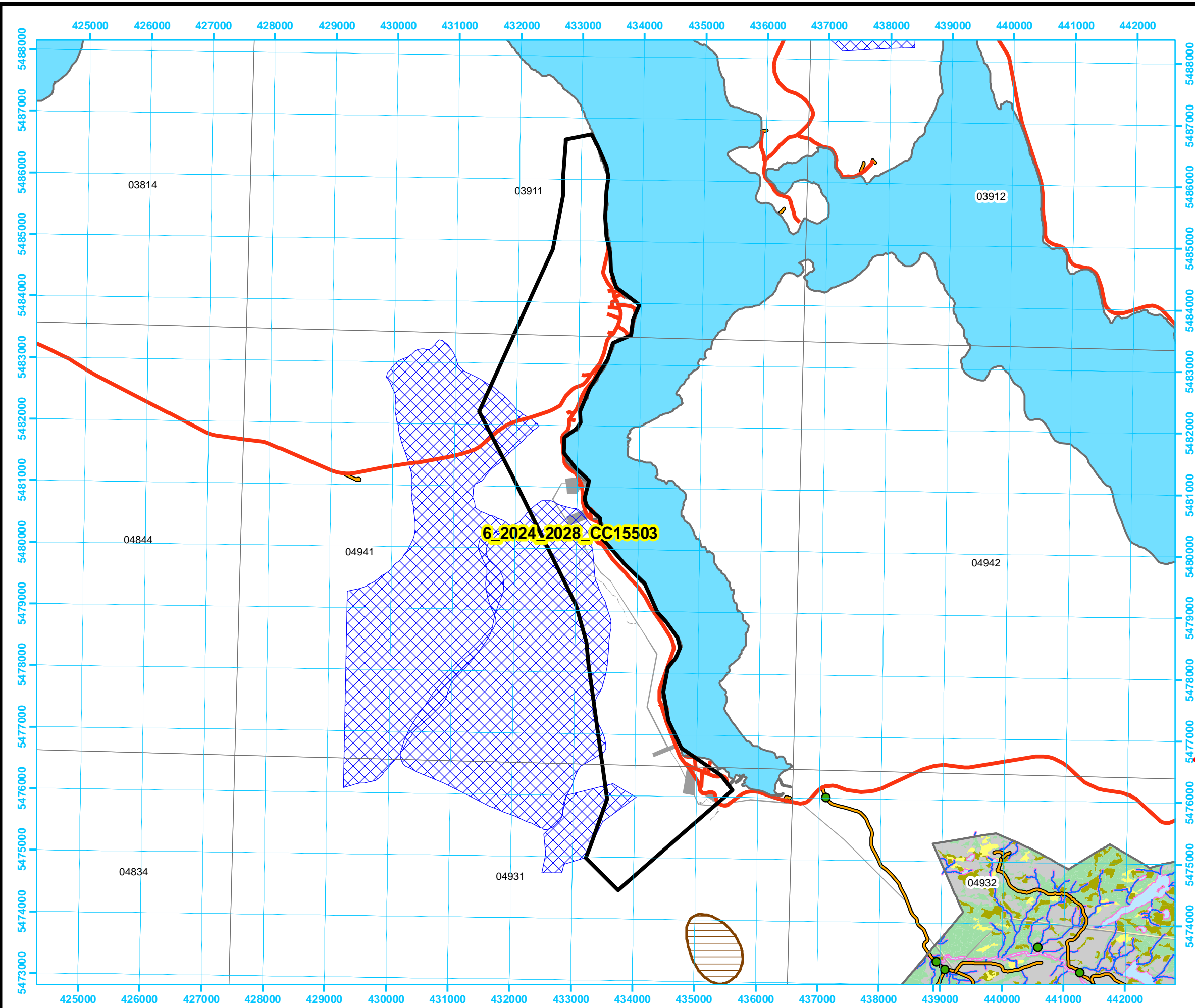
-  FYOP Operating Area
-  FYOP Harvestable
-  Proposed Silviculture
-  Recent Cut
-  Proposed Road

**Basemap Features**

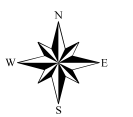
-  Bridge
-  Culvert
-  Open Arch
-  Public Road
-  Resource Road
-  Stream
-  Water Body
-  Productive Forest
-  Bog
-  Scrub
-  Other Non-forest

**Restrictions**

-  Protected Water Supply
-  Caribou Core Areas
-  Regulatory
-  No Cut Buffer



1:61,990



**Five Year Operating Plan: 2024 - 2028  
Domestic Harvest  
Plan Map**

**Planning Zone : 6  
FMD: 15**

**Operating Area No.: Trout River  
Name: CC15504**

**For block information and statistics,  
refer to Cover Page.**





**Plan Features**

-  FYOP Operating Area
-  FYOP Harvestable
-  Proposed Silviculture
-  Recent Cut
-  Proposed Road

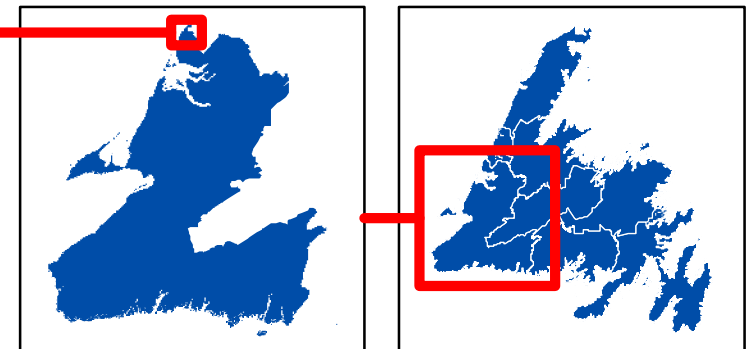
**Basemap Features**

-  Bridge
-  Culvert
-  Open Arch
-  Public Road
-  Resource Road
-  Stream
-  Water Body
-  Productive Forest
-  Bog
-  Scrub
-  Other Non-forest

**Restrictions**

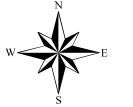
-  Protected Water Supply
-  Caribou Core Areas
-  Regulatory
-  No Cut Buffer

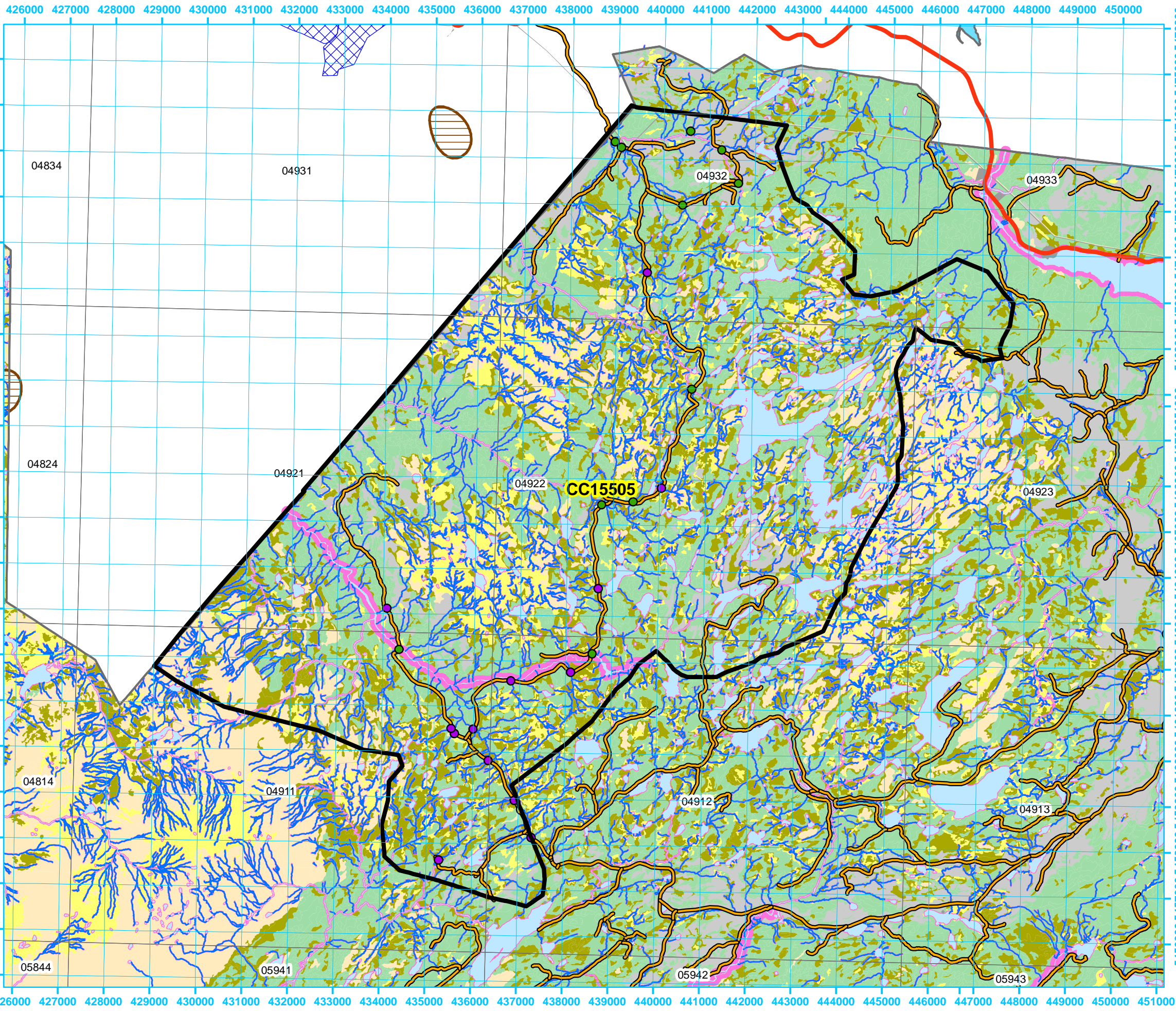
**6\_2024\_2028\_CC15504**



0 0.75 1.5 3 Kilometers

1:72,100





# Five Year Operating Plan: 2024 - 2028 Domestic Harvest Plan Map

Planning Zone : 6  
FMD: 15

Operating Area No.: CC15505  
Name: Governors Pond

For block information and statistics,  
refer to Cover Page.

### Plan Features

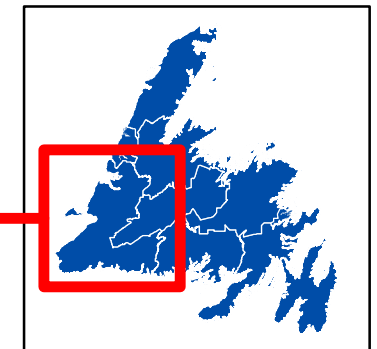
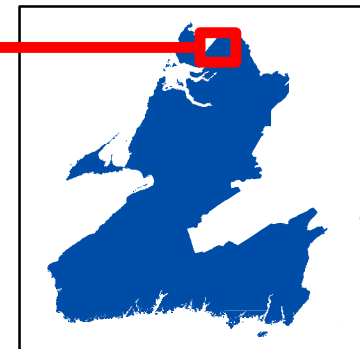
- FYOP Operating Area
- Recent Cut

### Basemap Features

- Bridge
- Culvert
- Open Arch
- Public Road
- Resource Road
- Stream
- Water Body
- Productive Forest
- Bog
- Scrub
- Other Non-forest

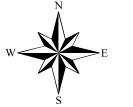
### Restrictions

- Protected Water Supply
- Caribou Core Areas
- Regulatory
- No Cut Buffer



0 0.75 1.5 3 Kilometers

1:85,000



**Five Year Operating Plan: 2024 - 2028  
Domestic Harvest  
Plan Map**

**Planning Zone : 6  
FMD: 15**

**Operating Area No.: Bonne Bay Big Pond  
Name: CC15509**

**For block information and statistics,  
refer to Cover Page.**





**Plan Features**

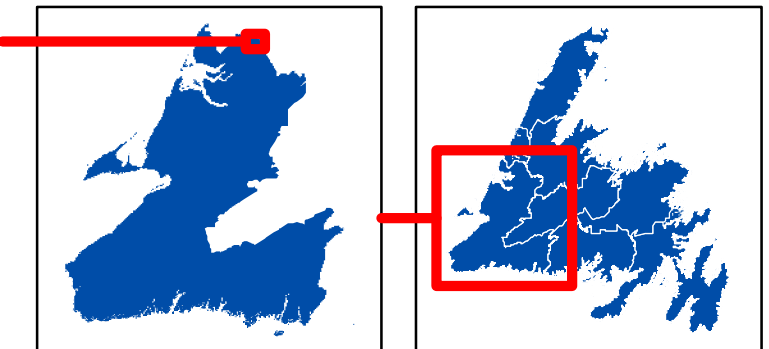
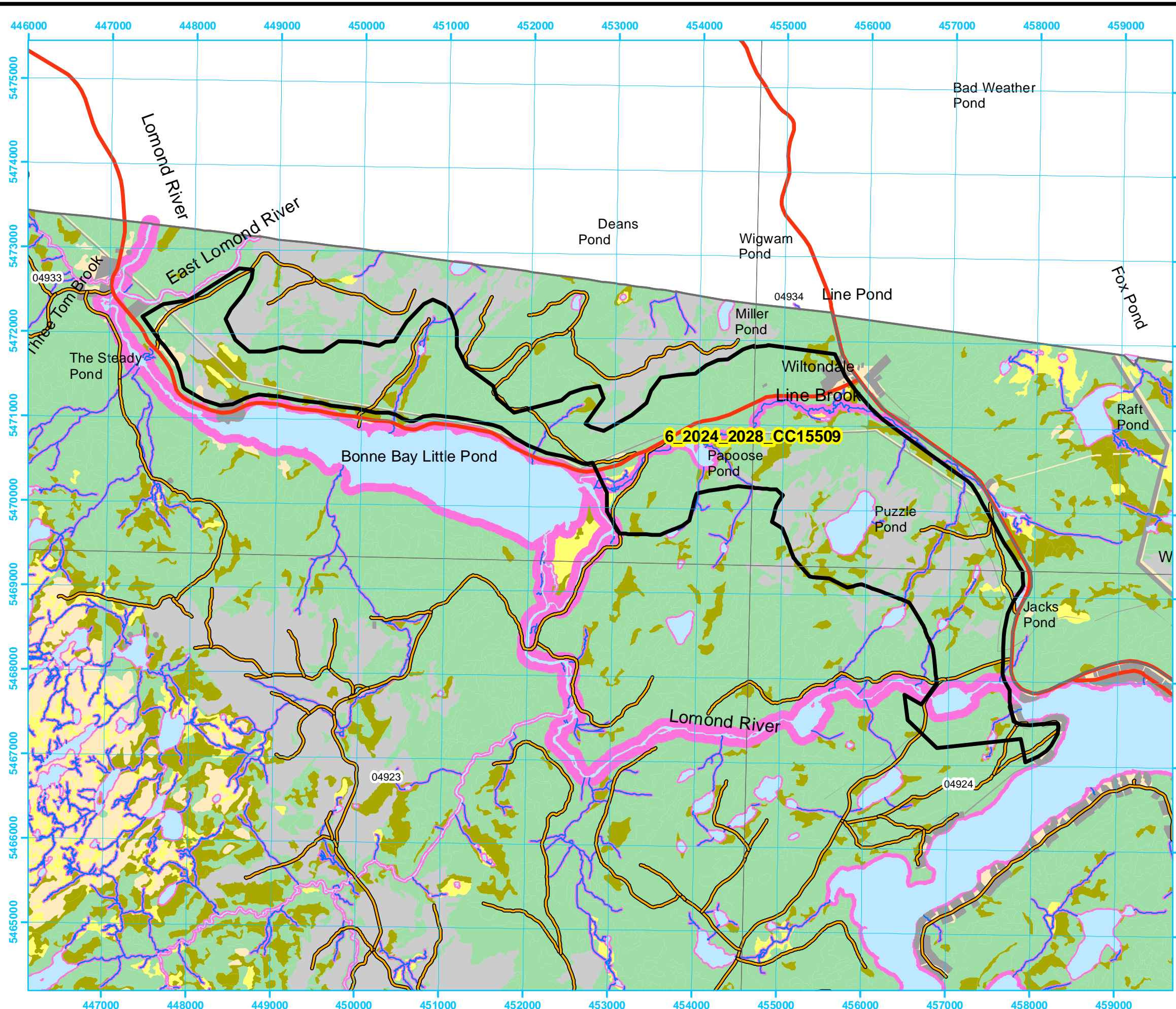
-  FYOP Operating Area
-  FYOP Harvestable
-  Proposed Silviculture
-  Recent Cut
-  Proposed Road

**Basemap Features**

-  Bridge
-  Culvert
-  Open Arch
-  Public Road
-  Resource Road
-  Stream
-  Water Body
-  Productive Forest
-  Bog
-  Scrub
-  Other Non-forest

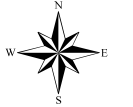
**Restrictions**

-  Protected Water Supply
-  Caribou Core Areas
-  Regulatory
-  No Cut Buffer



0 0.475 0.95 1.9  
Kilometers

1:45,480



# Five Year Operating Plan: 2024 - 2028 Domestic Harvest Plan Map

Planning Zone : 6  
FMD: 15

Operating Area No.: Old Mans Pond  
Name: CC15512

For block information and statistics,  
refer to Cover Page.

### Plan Features

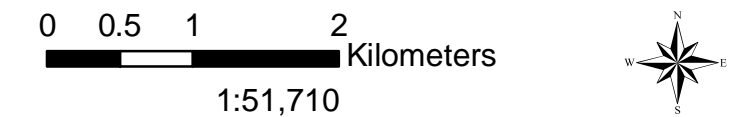
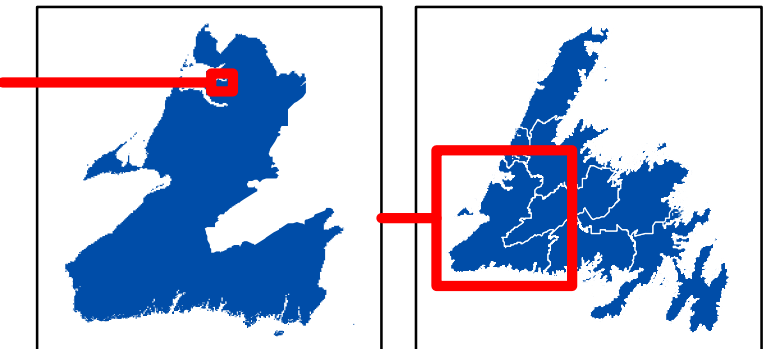
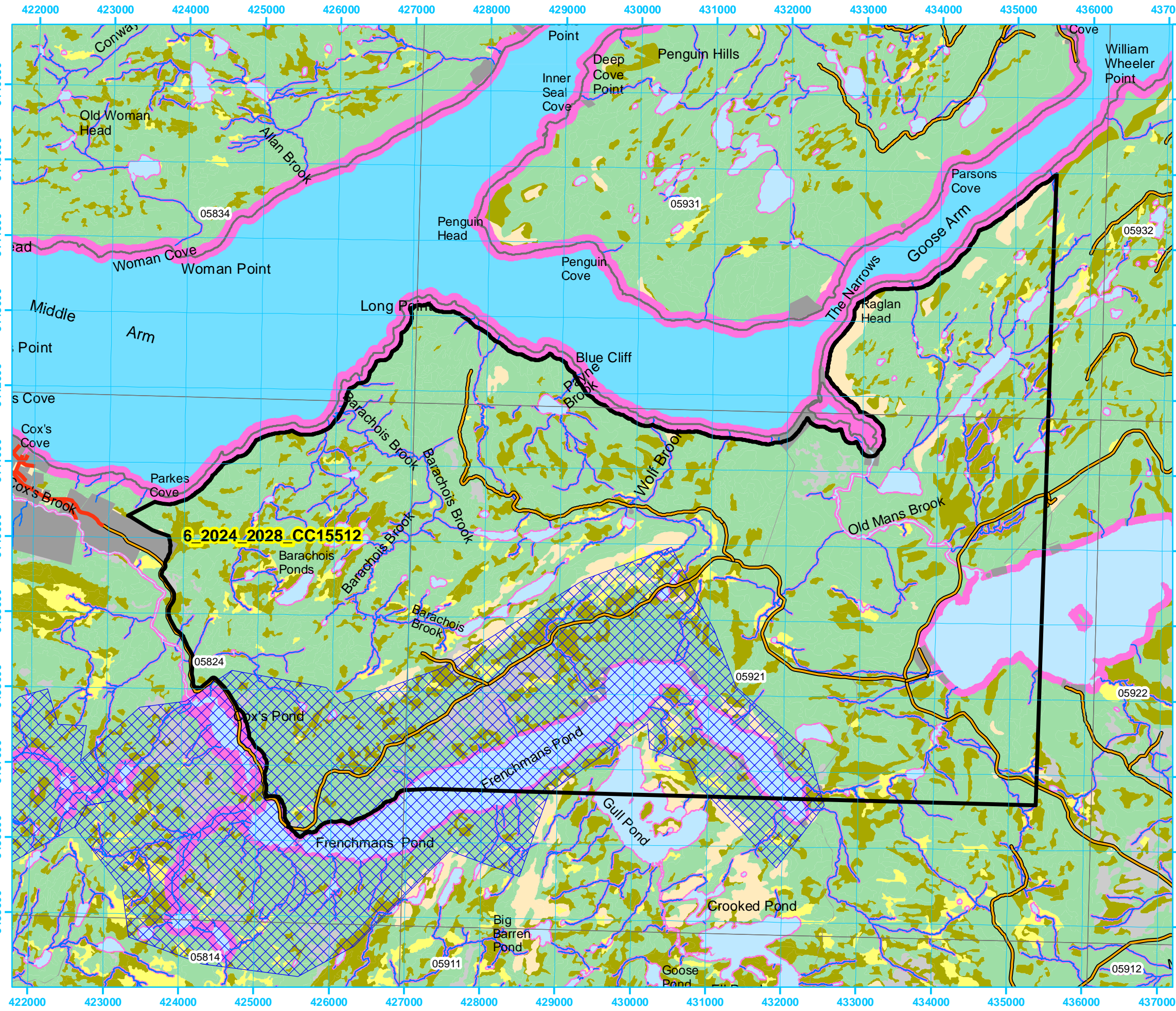
- FYOP Operating Area
- FYOP Harvestable
- Proposed Silviculture
- Recent Cut
- Proposed Road

### Basemap Features

- Bridge
- Culvert
- Open Arch
- Public Road
- Resource Road
- Stream
- Water Body
- Productive Forest
- Bog
- Scrub
- Other Non-forest

### Restrictions

- Protected Water Supply
- Caribou Core Areas
- Regulatory
- No Cut Buffer



**Five Year Operating Plan: 2024 - 2028  
Domestic Harvest  
Plan Map**

**Planning Zone : 6  
FMD: 15**

**Operating Area No.: Gilliams  
Name: CC15513**

**For block information and statistics,  
refer to Cover Page.**





**Plan Features**

-  FYOP Operating Area
-  FYOP Harvestable
-  Proposed Silviculture
-  Recent Cut
-  Proposed Road

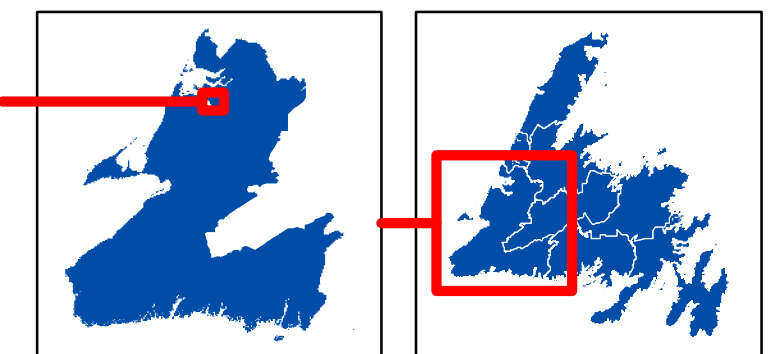
**Basemap Features**

-  Bridge
-  Culvert
-  Open Arch
-  Public Road
-  Resource Road
-  Stream
-  Water Body
-  Productive Forest
-  Bog
-  Scrub
-  Other Non-forest

**Restrictions**

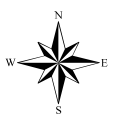
-  Protected Water Supply
-  Caribou Core Areas
-  Regulatory
-  No Cut Buffer

**6 2024\_2028 CC15513**



0 0.5 1 2 Kilometers

1:51,990





**Five Year Operating Plan: 2024 - 2028  
Domestic Harvest  
Plan Map**

**Planning Zone : 6  
FMD: 15**

**Operating Area No.: Wild Cove  
Name: CC15514**

**For block information and statistics,  
refer to Cover Page.**





**Plan Features**

-  FYOP Operating Area
-  FYOP Harvestable
-  Proposed Silviculture
-  Recent Cut
-  Proposed Road

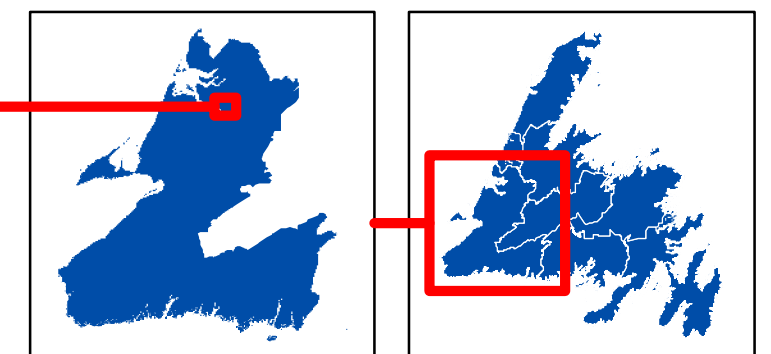
**Basemap Features**

-  Bridge
-  Culvert
-  Open Arch
-  Public Road
-  Resource Road
-  Stream
-  Water Body
-  Productive Forest
-  Bog
-  Scrub
-  Other Non-forest

**Restrictions**

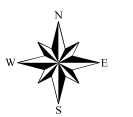
-  Protected Water Supply
-  Caribou Core Areas
-  Regulatory
-  No Cut Buffer

**6\_2024\_2028\_CC15514**



0 0.5 1 2 Kilometers

1:51,770



**Five Year Operating Plan: 2024 - 2028  
Domestic Harvest  
Plan Map**

Planning Zone : 6  
FMD: 15

**Operating Area No.: Corner Brook Ring Road  
Name: CC15515**

For block information and statistics,  
refer to Cover Page.





**Plan Features**

- |   |  |
|---|--|
|  FYOP Operating Area   |  FYOP Harvestable |
|  Proposed Silviculture |  Recent Cut       |
|  Proposed Road         |  |

**Basemap Features**

-  Bridge
-  Culvert
-  Open Arch
-  Public Road
-  Resource Road
-  Stream
-  Water Body
-  Productive Forest
-  Bog
-  Scrub
-  Other Non-forest

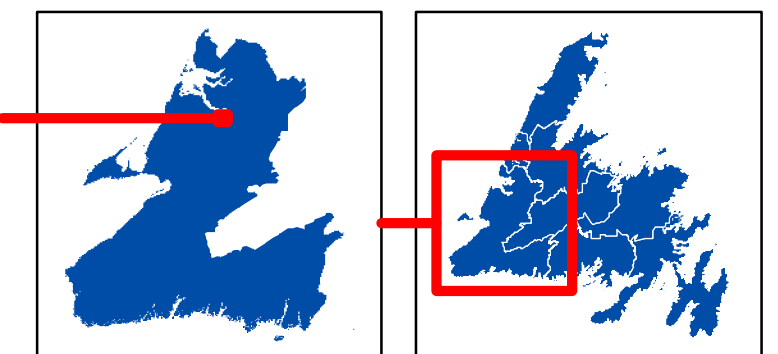
**Restrictions**

-  Protected Water Supply
-  Caribou Core Areas
-  Regulatory
-  No Cut Buffer

**6\_2024\_2028\_CC15515**

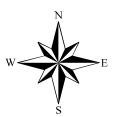
07131

07141



0 0.25 0.5 1 Kilometers

1:23,860



**Five Year Operating Plan: 2024 - 2028  
Domestic Harvest  
Plan Map**

Planning Zone : 6  
FMD: 15

Operating Area No.: Mount Moriah  
Name: CC15516

For block information and statistics,  
refer to Cover Page.





**Plan Features**

- |   |  |
|---|--|
|  FYOP Operating Area   |  FYOP Harvestable |
|  Proposed Silviculture |  Recent Cut       |
|  Proposed Road         |  |

**Basemap Features**

-  Bridge
-  Culvert
-  Open Arch
-  Public Road
-  Resource Road
-  Stream
-  Water Body
-  Productive Forest
-  Bog
-  Scrub
-  Other Non-forest

**Restrictions**

-  Protected Water Supply
-  Caribou Core Areas
-  Regulatory
-  No Cut Buffer

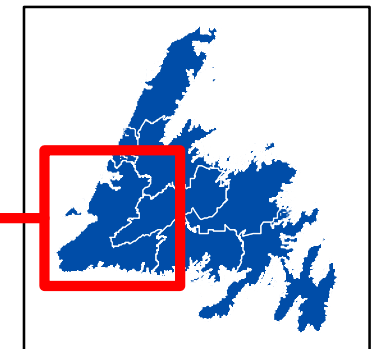
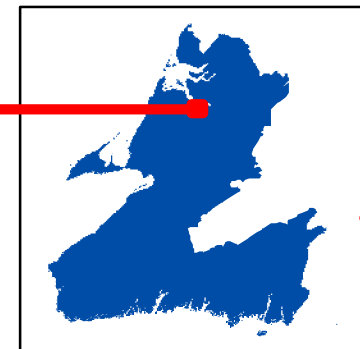
**6\_2024\_2028\_CC15516**

07044

07141

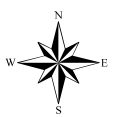
07034

07131



0 0.275 0.55 1.1 Kilometers

1:26,230



**Five Year Operating Plan: 2024 - 2028  
Domestic Harvest  
Plan Map**

Planning Zone : 6  
FMD: 15

**Operating Area No.: Benoit's Cove  
Name: CC15517**

For block information and statistics,  
refer to Cover Page.





**Plan Features**

-  FYOP Operating Area
-  FYOP Harvestable
-  Proposed Silviculture
-  Recent Cut
-  Proposed Road

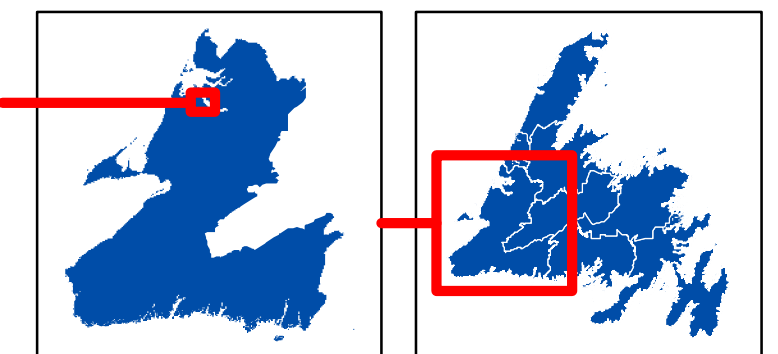
**Basemap Features**

-  Bridge
-  Culvert
-  Open Arch
-  Public Road
-  Resource Road
-  Stream
-  Water Body
-  Productive Forest
-  Bog
-  Scrub
-  Other Non-forest

**Restrictions**

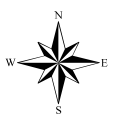
-  Protected Water Supply
-  Caribou Core Areas
-  Regulatory
-  No Cut Buffer

**6 2024 2028 CC15517**



0 0.5 1 2 Kilometers

1:55,860



**Five Year Operating Plan: 2024 - 2028  
Domestic Harvest  
Plan Map**

Planning Zone : 6  
FMD: 15

**Operating Area No.: Lark Harbour/York Harbour  
Name: CC15518**

For block information and statistics,  
refer to Cover Page.





**Plan Features**

-  FYOP Operating Area
-  FYOP Harvestable
-  Proposed Silviculture
-  Recent Cut
-  Proposed Road

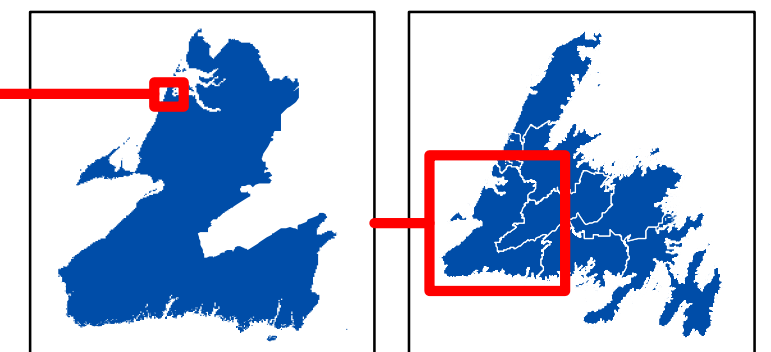
**Basemap Features**

-  Bridge
-  Culvert
-  Open Arch
-  Public Road
-  Resource Road
-  Stream
-  Water Body
-  Productive Forest
-  Bog
-  Scrub
-  Other Non-forest

**Restrictions**

-  Protected Water Supply
-  Caribou Core Areas
-  Regulatory
-  No Cut Buffer

6\_2024\_2028\_CC15518



0 0.5 1 2  
Kilometers

1:69,820



**Five Year Operating Plan: 2024 - 2028  
Domestic Harvest  
Plan Map**

Planning Zone : 6  
FMD: 15

Operating Area No.: McIvers/Coxs Cove  
Name: CC15519

For block information and statistics,  
refer to Cover Page.





**Plan Features**

- |   |  |
|---|--|
|  FYOP Operating Area   |  FYOP Harvestable |
|  Proposed Silviculture |  Recent Cut       |
|  Proposed Road         |  |

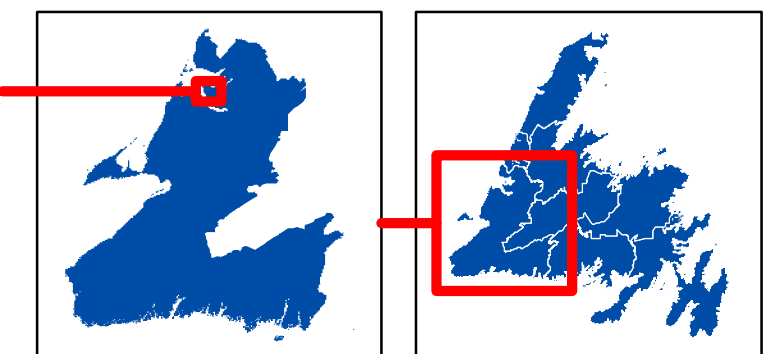
**Basemap Features**

-  Bridge
-  Culvert
-  Open Arch
-  Public Road
-  Resource Road
-  Stream
-  Water Body
-  Productive Forest
-  Bog
-  Scrub
-  Other Non-forest

**Restrictions**

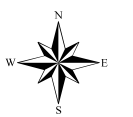
-  Protected Water Supply
-  Caribou Core Areas
-  Regulatory
-  No Cut Buffer

6\_2024\_2028\_CC15519



0 0.5 1 2  
Kilometers

1:60,010



**Five Year Operating Plan: 2024 - 2028  
Domestic Harvest  
Plan Map**

Planning Zone : 6  
FMD: 15

**Operating Area No.: Little Rapids  
Name: CC15520**

For block information and statistics,  
refer to Cover Page.





**Plan Features**

-  FYOP Operating Area
-  FYOP Harvestable
-  Proposed Silviculture
-  Recent Cut
-  Proposed Road

**Basemap Features**

-  Bridge
-  Culvert
-  Open Arch
-  Public Road
-  Resource Road
-  Stream
-  Water Body
-  Productive Forest
-  Bog
-  Scrub
-  Other Non-forest

**Restrictions**

-  Protected Water Supply
-  Caribou Core Areas
-  Regulatory
-  No Cut Buffer

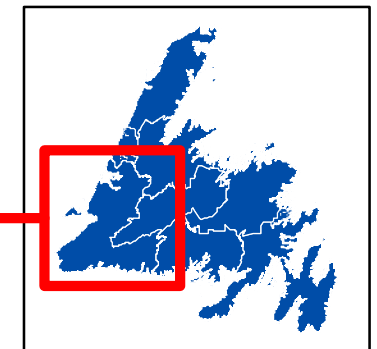
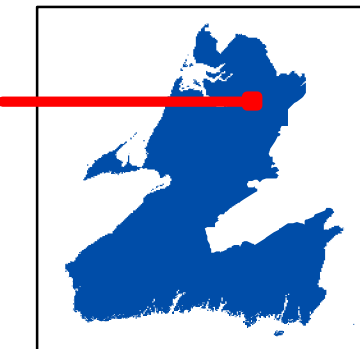
**6\_2024\_2028\_CC15520**

05913

05914

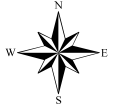
07143

07144



0 0.275 0.55 1.1 Kilometers

1:26,420








**Five Year Operating Plan: 2024 - 2028  
Domestic Harvest  
Plan Map**

Planning Zone : 6  
FMD: 15

Operating Area No.: Pasadena/North Harbour  
Name: CC15521

For block information and statistics,  
refer to Cover Page.





**Plan Features**

-  FYOP Operating Area
-  FYOP Harvestable
-  Proposed Silviculture
-  Recent Cut
-  Proposed Road

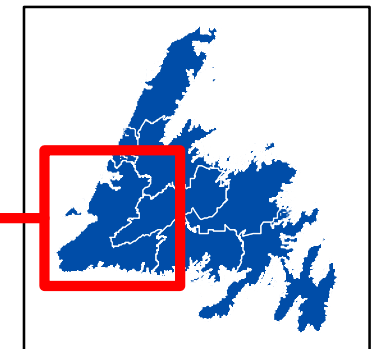
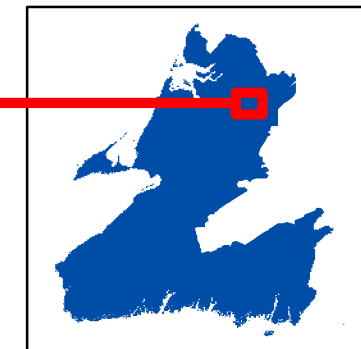
**Basemap Features**

-  Bridge
-  Culvert
-  Open Arch
-  Public Road
-  Resource Road
-  Stream
-  Water Body
-  Productive Forest
-  Bog
-  Scrub
-  Other Non-forest

**Restrictions**

-  Protected Water Supply
-  Caribou Core Areas
-  Regulatory
-  No Cut Buffer

6 2024 2028 CC15521



0 0.5 1 2  
Kilometers

1:63,620





# Five Year Operating Plan: 2024 - 2028 Domestic Harvest Plan Map

Planning Zone : 6  
FMD: 15

Operating Area No.: St. Judes  
Name: CC15522

For block information and statistics,  
refer to Cover Page.

### Plan Features

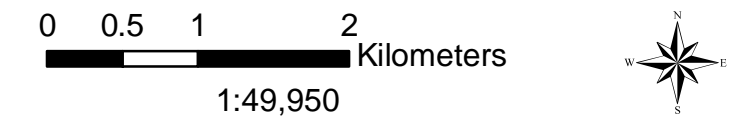
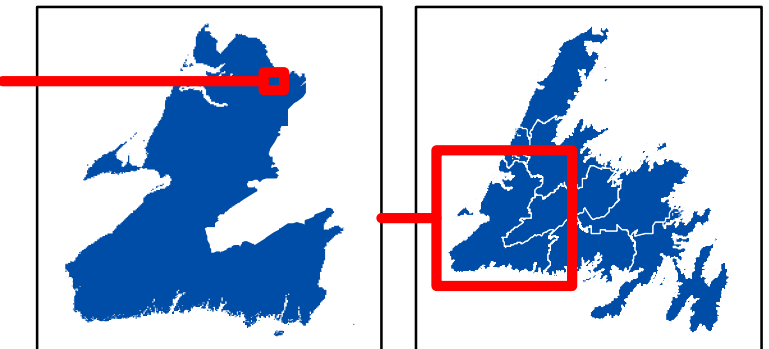
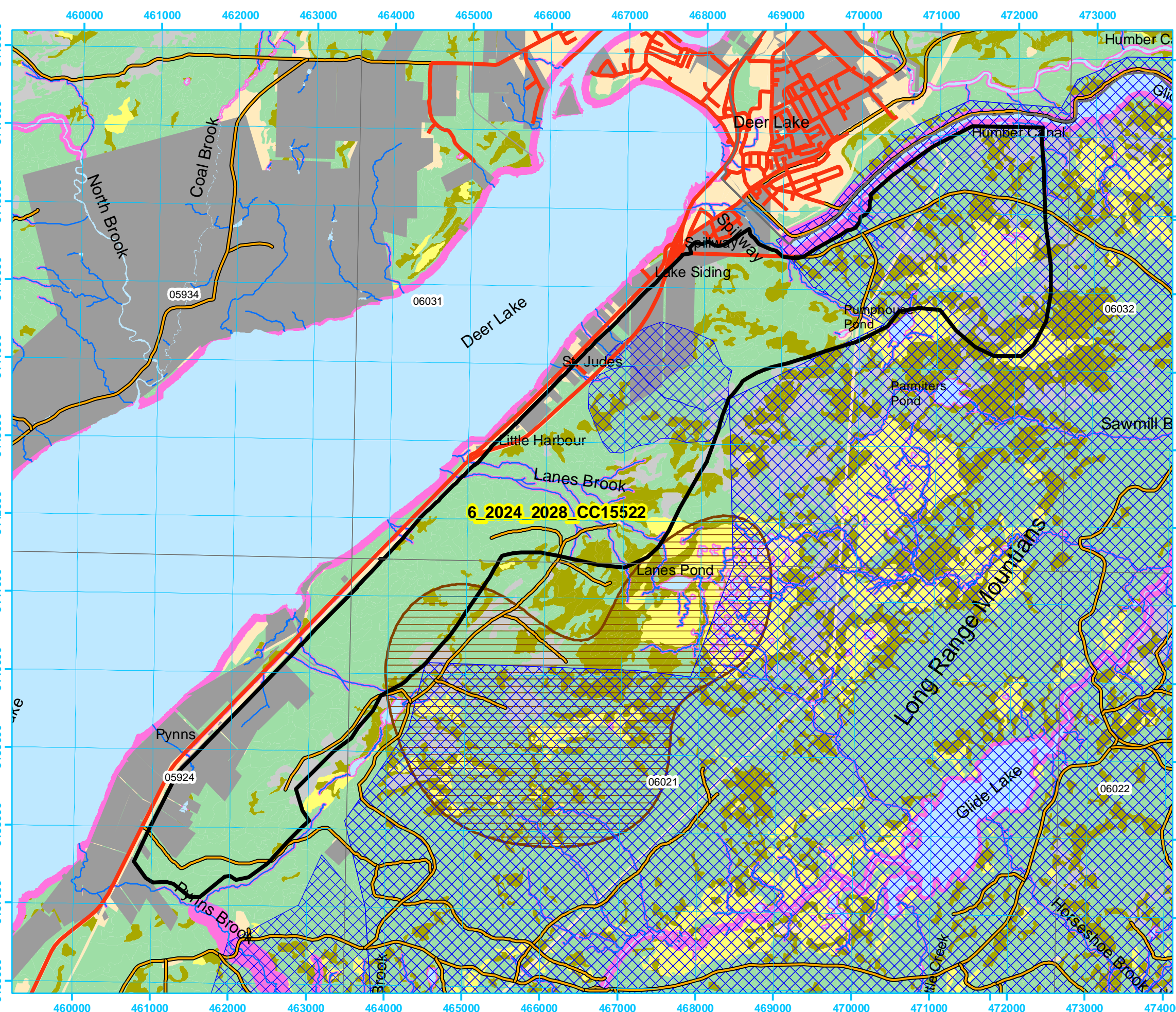
- FYOP Operating Area
- FYOP Harvestable
- Proposed Silviculture
- Recent Cut
- Proposed Road

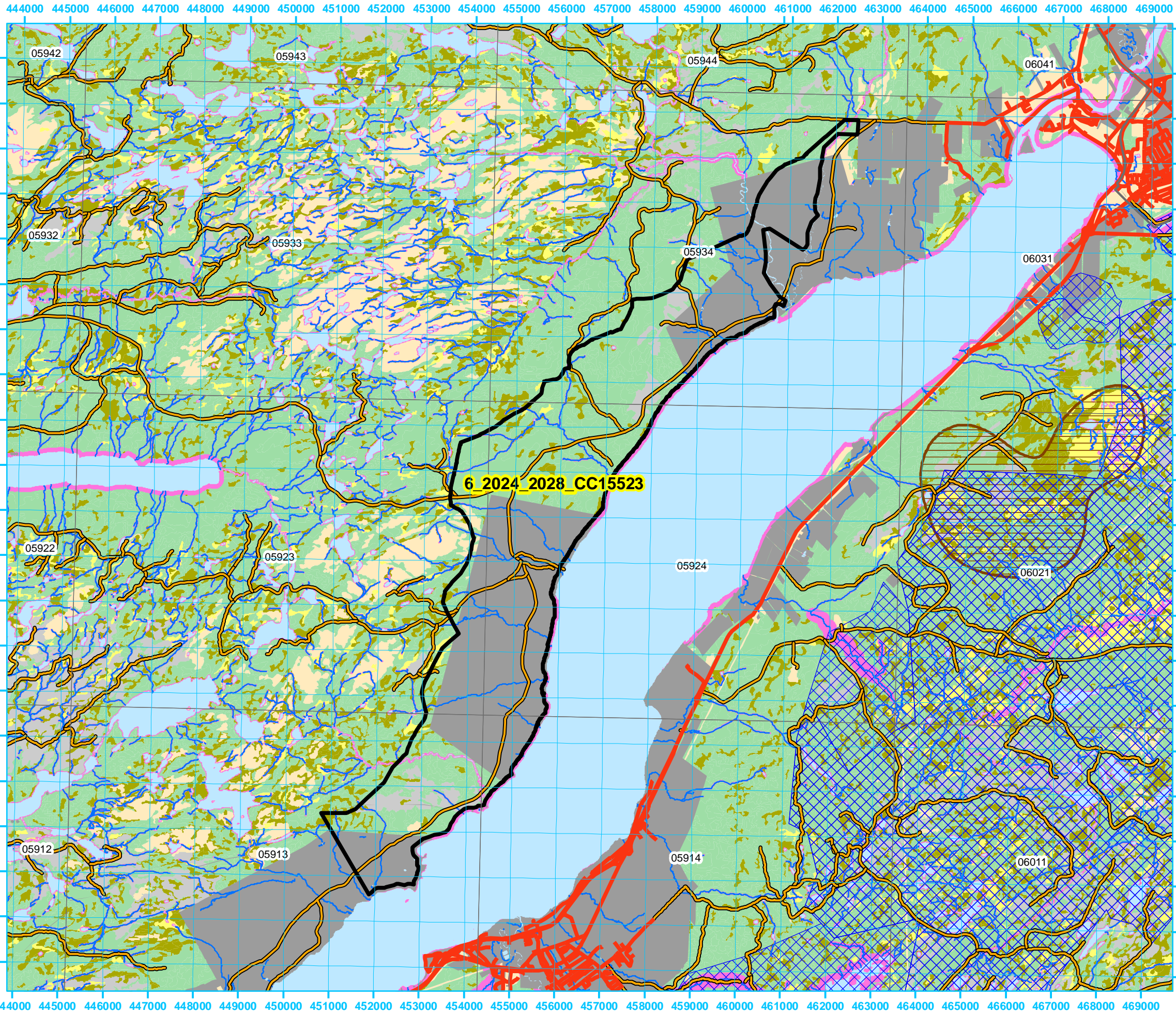
### Basemap Features

- Bridge
- Culvert
- Open Arch
- Public Road
- Resource Road
- Stream
- Water Body
- Productive Forest
- Bog
- Scrub
- Other Non-forest

### Restrictions

- Protected Water Supply
- Caribou Core Areas
- Regulatory
- No Cut Buffer





**Five Year Operating Plan: 2024 - 2028  
Domestic Harvest  
Plan Map**

Planning Zone : 6  
FMD: 15

Operating Area No.: Deer Lake North Name:  
CC15523

For block information and statistics,  
refer to Cover Page.

**Plan Features**

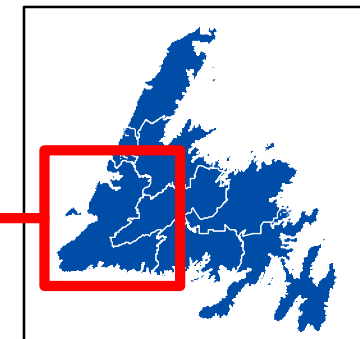
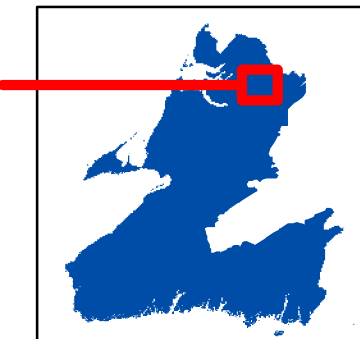
- FYOP Operating Area
- FYOP Harvestable
- Proposed Silviculture
- Recent Cut
- Proposed Road

**Basemap Features**

- Bridge
- Culvert
- Open Arch
- Public Road
- Resource Road
- Stream
- Water Body
- Productive Forest
- Bog
- Scrub
- Other Non-forest

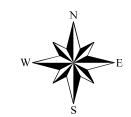
**Restrictions**

- Protected Water Supply
- Caribou Core Areas
- Regulatory
- No Cut Buffer



0 0.75 1.5 3  
Kilometers

1:86,570



## Five Year Operating Plan: 2024 - 2028 Domestic Harvest Plan Map

Planning Zone : 6  
FMD: 15

Operating Area No.: Goose Arm Road  
Name: CC15524

For block information and statistics,  
refer to Cover Page.





### Plan Features

- |   |  |
|---|--|
|  FYOP Operating Area   |  FYOP Harvestable |
|  Proposed Silviculture |  Recent Cut       |
|  Proposed Road         |  |

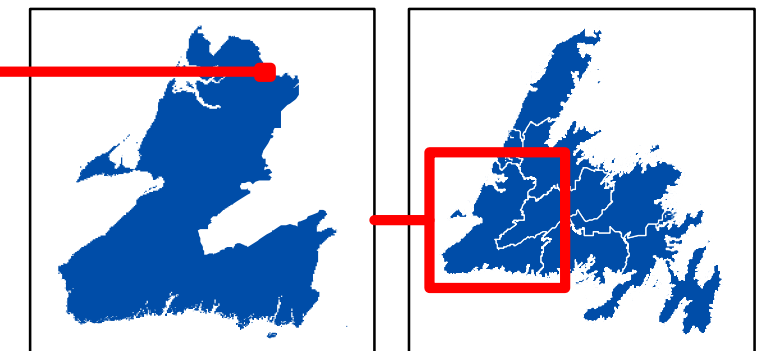
### Basemap Features

-  Bridge
-  Culvert
-  Open Arch
-  Public Road
-  Resource Road
-  Stream
-  Water Body
-  Productive Forest
-  Bog
-  Scrub
-  Other Non-forest

### Restrictions

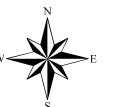
-  Protected Water Supply
-  Caribou Core Areas
-  Regulatory
-  No Cut Buffer

6\_2024\_2028\_CC15524



0 0.25 0.5 1  
Kilometers

1:24,990



**Five Year Operating Plan: 2024 - 2028  
Domestic Harvest  
Plan Map**

Planning Zone : 6  
FMD: 15

Operating Area No.: Jack Ladder  
Name: CC15525

For block information and statistics,  
refer to Cover Page.





**Plan Features**

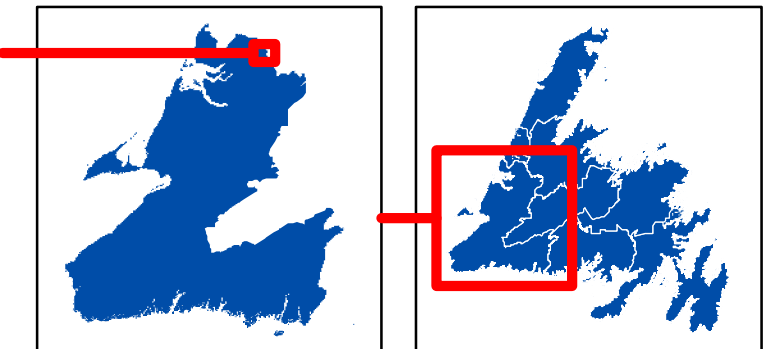
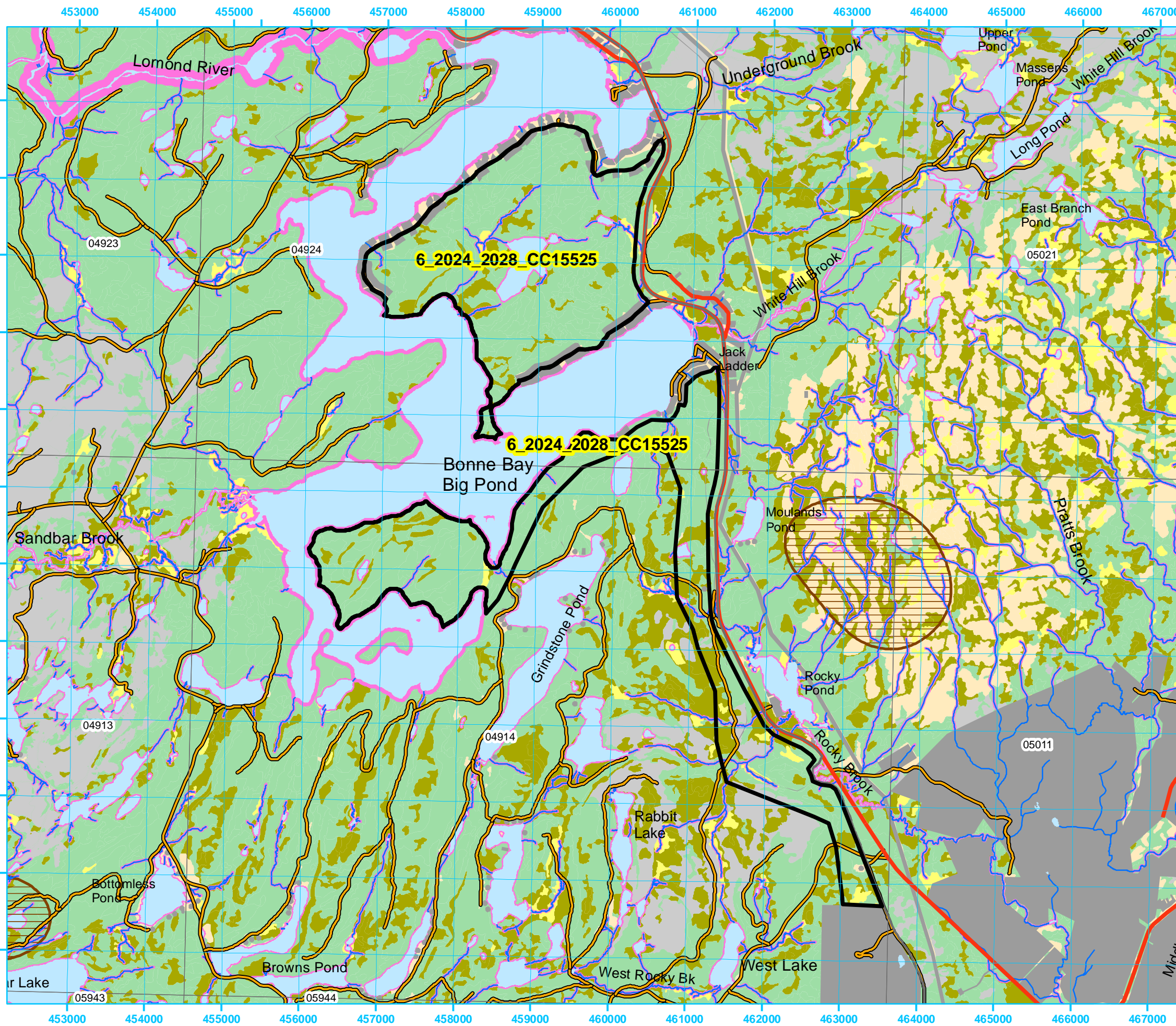
-  FYOP Operating Area
-  FYOP Harvestable
-  Proposed Silviculture
-  Recent Cut
-  Proposed Road

**Basemap Features**

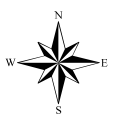
-  Bridge
-  Culvert
-  Open Arch
-  Public Road
-  Resource Road
-  Stream
-  Water Body
-  Productive Forest
-  Bog
-  Scrub
-  Other Non-forest

**Restrictions**

-  Protected Water Supply
-  Caribou Core Areas
-  Regulatory
-  No Cut Buffer



1:51,140



**Five Year Operating Plan: 2024 - 2028  
Domestic Harvest  
Plan Map**

**Planning Zone : 6  
FMD: 15**

**Operating Area No.: Woods Island  
Name: CC15527**

**For block information and statistics,  
refer to Cover Page.**





**Plan Features**

-  FYOP Operating Area
-  FYOP Harvestable
-  Proposed Silviculture
-  Recent Cut
-  Proposed Road

**Basemap Features**

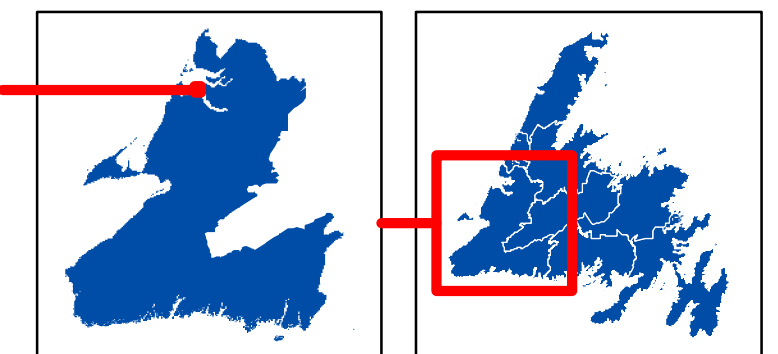
-  Bridge
-  Culvert
-  Open Arch
-  Public Road
-  Resource Road
-  Stream
-  Water Body
-  Productive Forest
-  Bog
-  Scrub
-  Other Non-forest

**Restrictions**

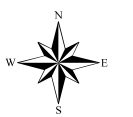
-  Protected Water Supply
-  Caribou Core Areas
-  Regulatory
-  No Cut Buffer

**6\_2024\_2028\_CC15527**

05823



0 0.175 0.35 0.7  
Kilometers



1:16,950

## Five Year Operating Plan: 2024 - 2028 Domestic Harvest Plan Map

Planning Zone : 6  
FMD: 15

Operating Area No.: **Governors Island**  
Name: **CC15528**

For block information and statistics,  
refer to Cover Page.





### Plan Features

- |   |  |
|---|--|
|  FYOP Operating Area   |  FYOP Harvestable |
|  Proposed Silviculture |  Recent Cut       |
|  Proposed Road         |  |

### Basemap Features

-  Bridge
-  Culvert
-  Open Arch
-  Public Road
-  Resource Road
-  Stream
-  Water Body
-  Productive Forest
-  Bog
-  Scrub
-  Other Non-forest

### Restrictions

-  Protected Water Supply
-  Caribou Core Areas
-  Regulatory
-  No Cut Buffer

