



**Five Year Operating Plan: 2022 - 2026**  
**Commercial Harvest**  
**Plan Map**  
**ZONE: Labrador**  
**FMD: 22**

**Operating Area No.: CC22001**  
**Name: LC1**

For block information and statistics,  
refer to Cover Page.

**DRAFT**

**Plan Features**

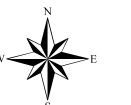
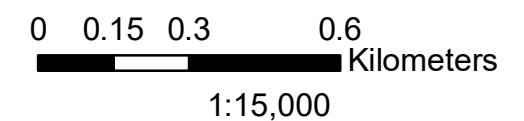
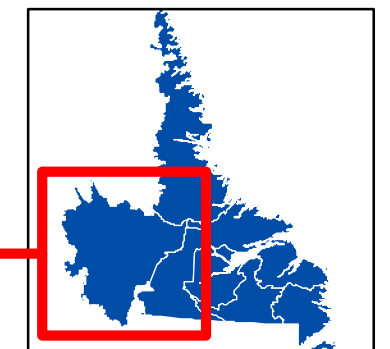
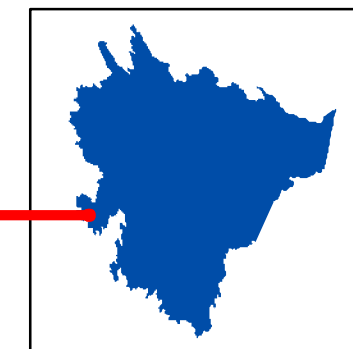
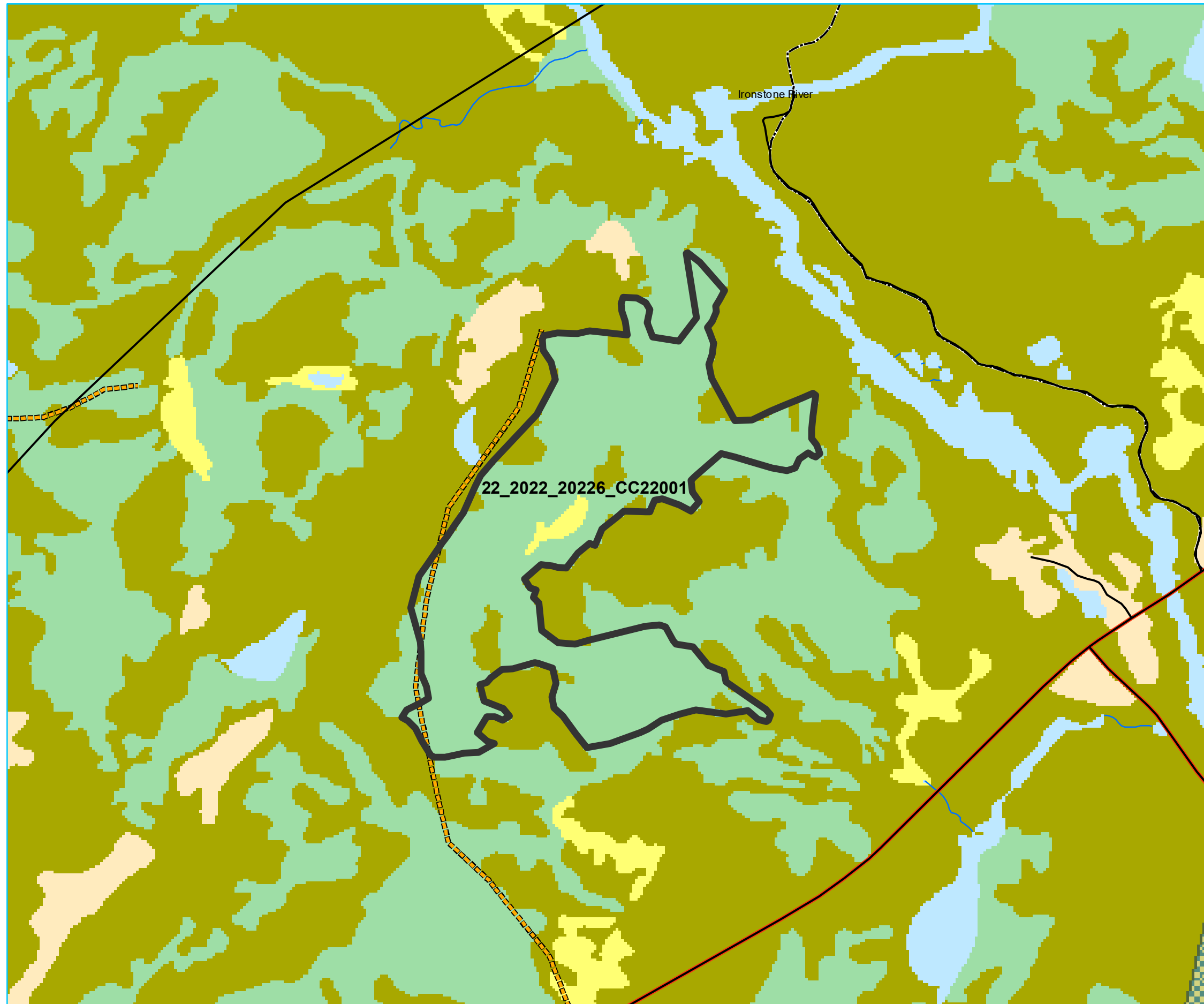
-  FYOP Operating Area
-  Proposed Road

**Basemap Features**

-  Public Road
-  Winter Trails
-  Stream
-  Water Body
-  Productive Forest
-  Bog
-  Scrub
-  Other Non-forest

**Restrictions**

-  Protected Water Supply
-  Protected Parks
-  Schedule 12e
-  LIL
-  LISA
-  No Cutting





**Five Year Operating Plan: 2022 - 2026**  
**Commercial Harvest**  
**Plan Map**  
**ZONE: Labrador**  
**FMD: 22**

**Operating Area No.: CC22002**  
**Name: LC2**

For block information and statistics,  
refer to Cover Page.

**DRAFT**

**Plan Features**

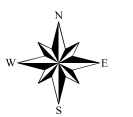
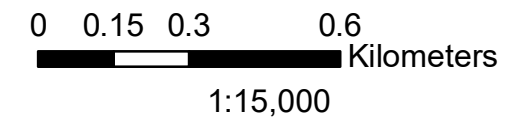
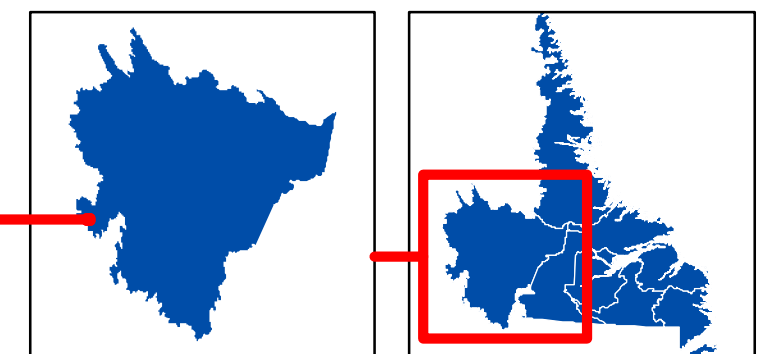
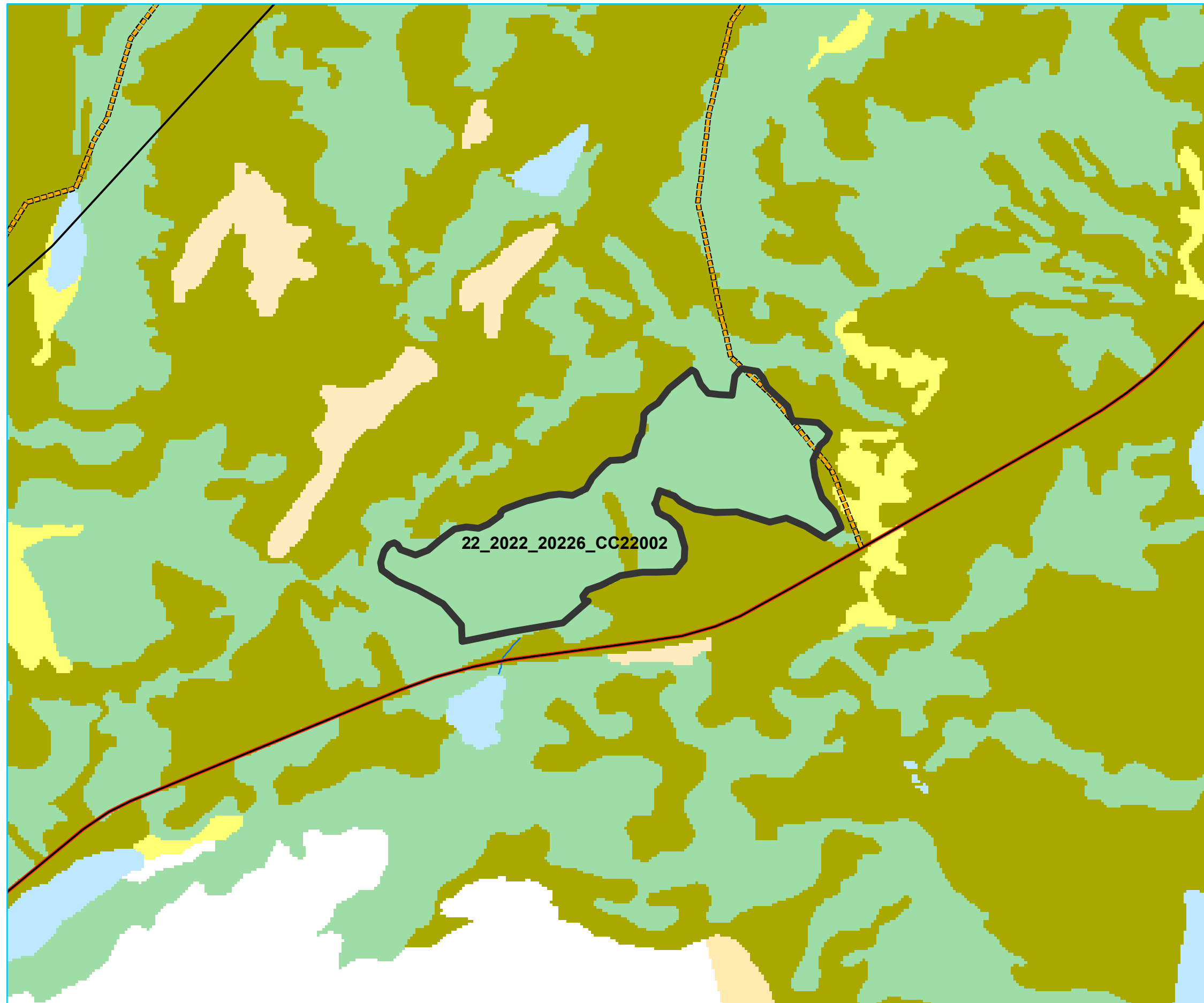
-  FYOP Operating Area
-  Proposed Road

**Basemap Features**

-  Public Road
-  Winter Trails
-  Stream
-  Water Body
-  Productive Forest
-  Bog
-  Scrub
-  Other Non-forest

**Restrictions**

-  Protected Water Supply
-  Protected Parks
-  Schedule 12e
-  LIL
-  LISA
-  No Cutting





**Five Year Operating Plan: 2022 - 2026**  
**Commercial Harvest**  
**Plan Map**  
**ZONE: Labrador**  
**FMD: 22**

**Operating Area No.: CC22003**  
**Name: LC3**

For block information and statistics,  
refer to Cover Page.

**DRAFT**







**Plan Features**

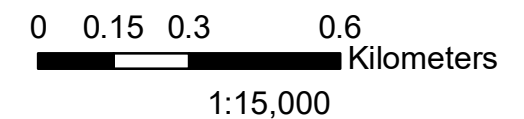
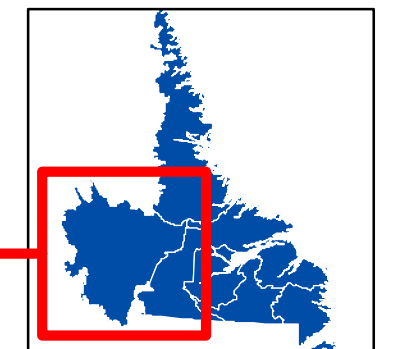
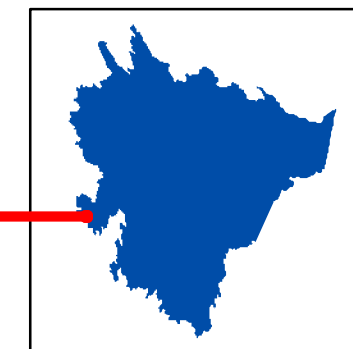
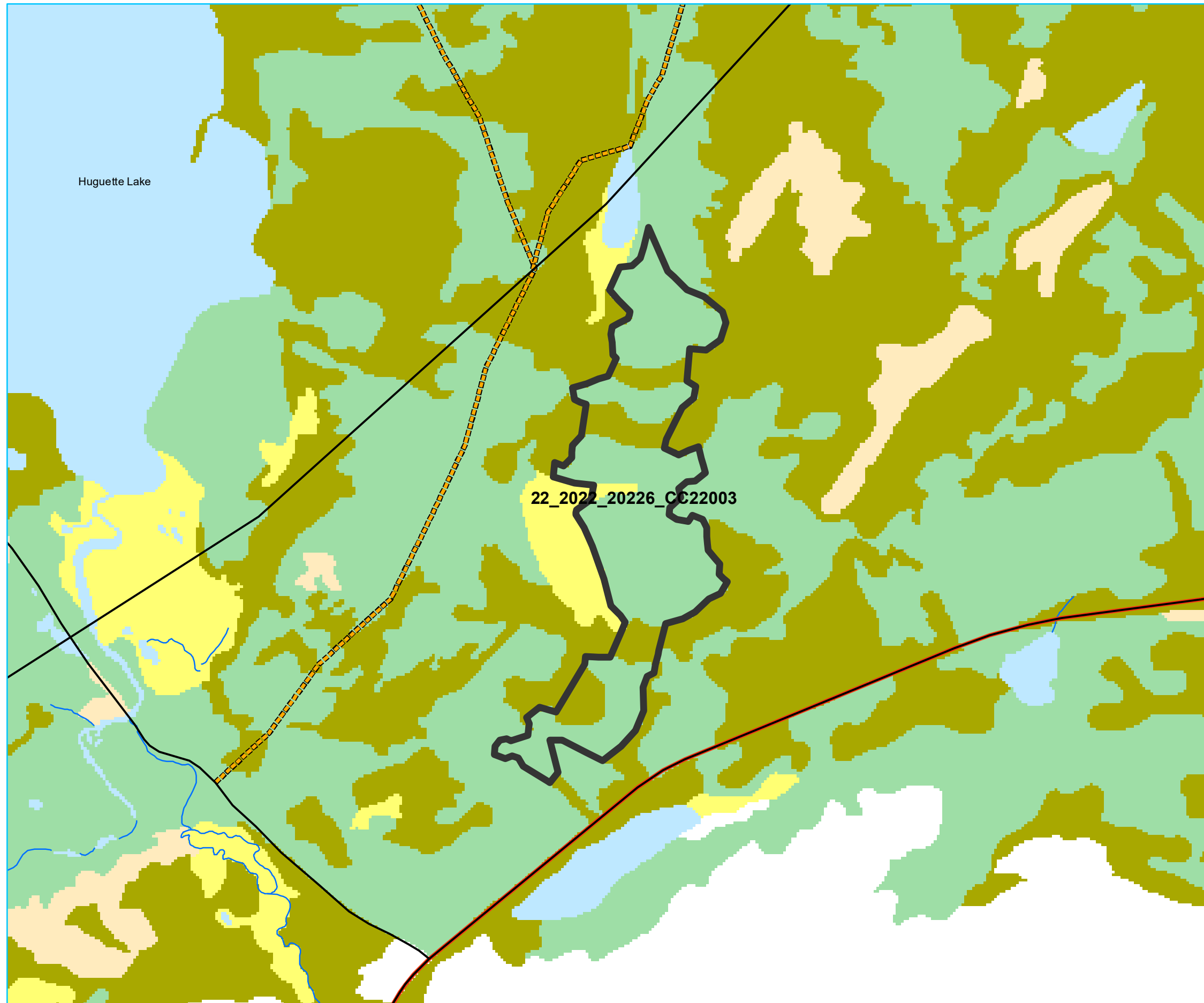
-  FYOP Operating Area
-  Proposed Road

**Basemap Features**

-  Public Road
-  Winter Trails
-  Stream
-  Water Body
-  Productive Forest
-  Bog
-  Scrub
-  Other Non-forest

**Restrictions**

-  Protected Water Supply
-  Protected Parks
-  Schedule 12e
-  LIL
-  LISA
-  No Cutting





**Five Year Operating Plan: 2022 - 2026  
Commercial Harvest  
Plan Map  
ZONE: Labrador  
FMD: 22**

**Operating Area No.: CC22004  
Name: LC4**

For block information and statistics,  
refer to Cover Page.

**DRAFT**







**Plan Features**

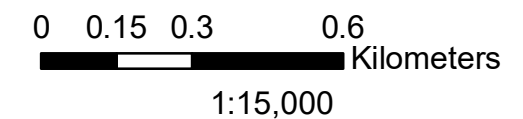
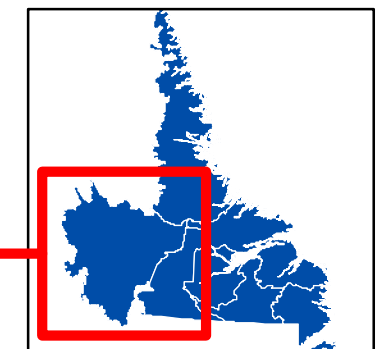
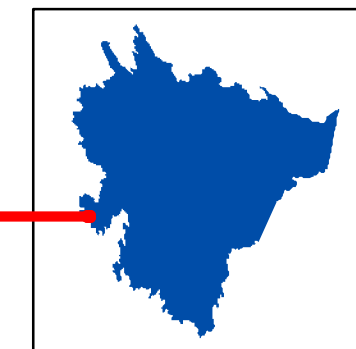
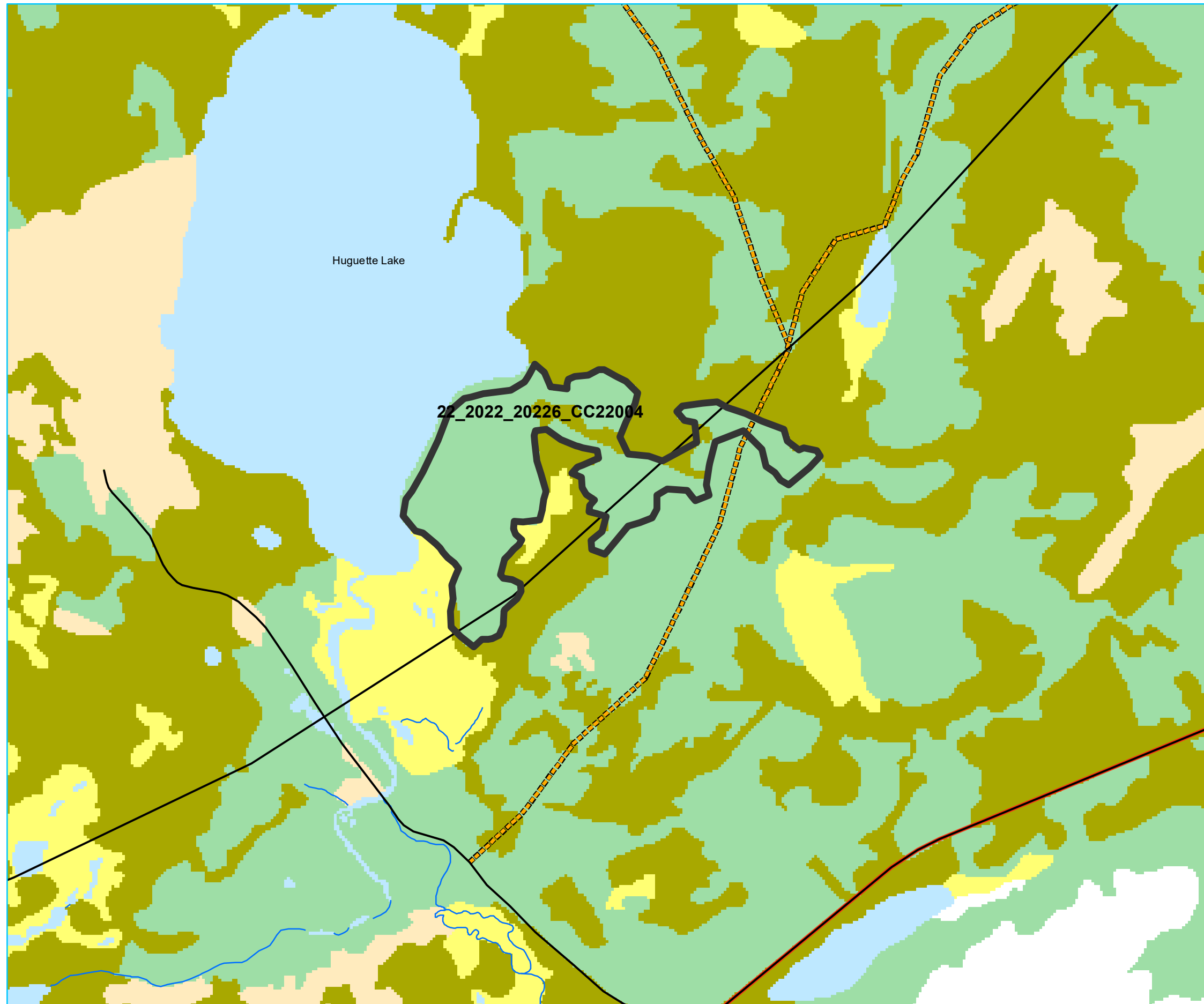
-  FYOP Operating Area
-  Proposed Road

**Basemap Features**

-  Public Road
-  Winter Trails
-  Stream
-  Water Body
-  Productive Forest
-  Bog
-  Scrub
-  Other Non-forest

**Restrictions**

-  Protected Water Supply
-  Protected Parks
-  Schedule 12e
-  LIL
-  LISA
-  No Cutting





**Five Year Operating Plan: 2022 - 2026**  
**Commercial Harvest**  
**Plan Map**  
**ZONE: Labrador**  
**FMD: 22**

**Operating Area No.: CC22005**  
**Name: LC5**

For block information and statistics,  
refer to Cover Page.

**DRAFT**







**Plan Features**

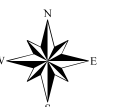
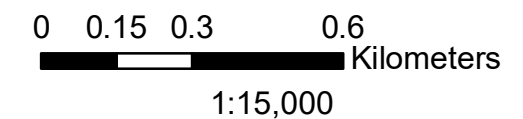
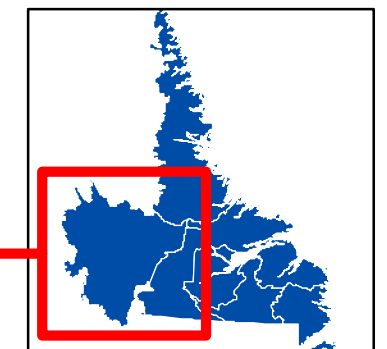
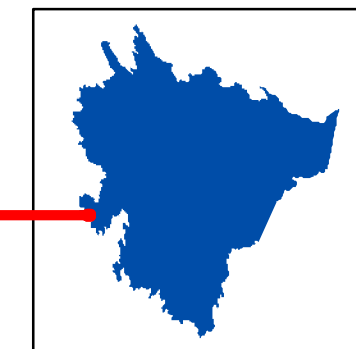
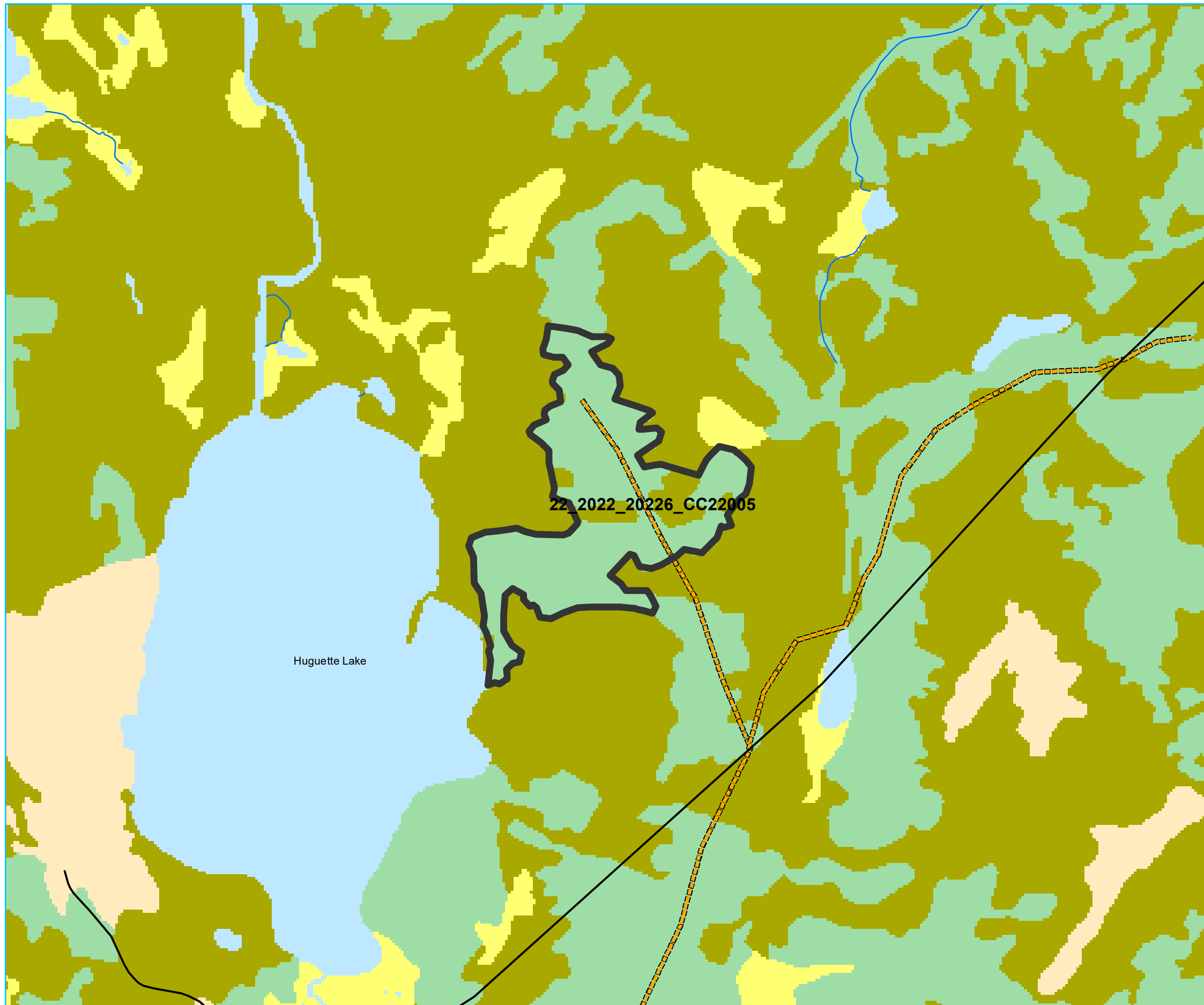
-  FYOP Operating Area
-  Proposed Road

**Basemap Features**

-  Public Road
-  Winter Trails
-  Stream
-  Water Body
-  Productive Forest
-  Bog
-  Scrub
-  Other Non-forest

**Restrictions**

-  Protected Water Supply
-  Protected Parks
-  Schedule 12e
-  LIL
-  LISA
-  No Cutting





**Five Year Operating Plan: 2022 - 2026**  
**Commercial Harvest**  
**Plan Map**  
**ZONE: Labrador**  
**FMD: 22**

**Operating Area No.: CC22006**  
**Name: LC6**

For block information and statistics,  
refer to Cover Page.

**DRAFT**







**Plan Features**

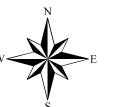
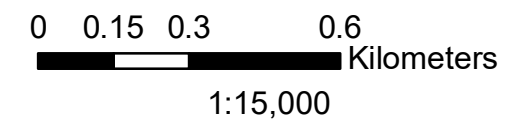
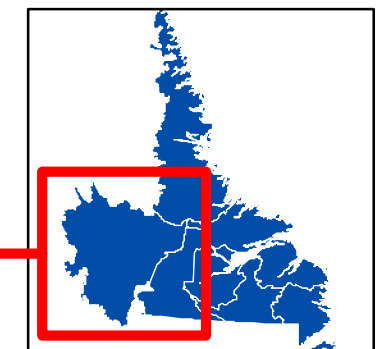
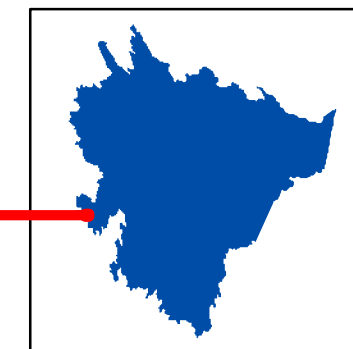
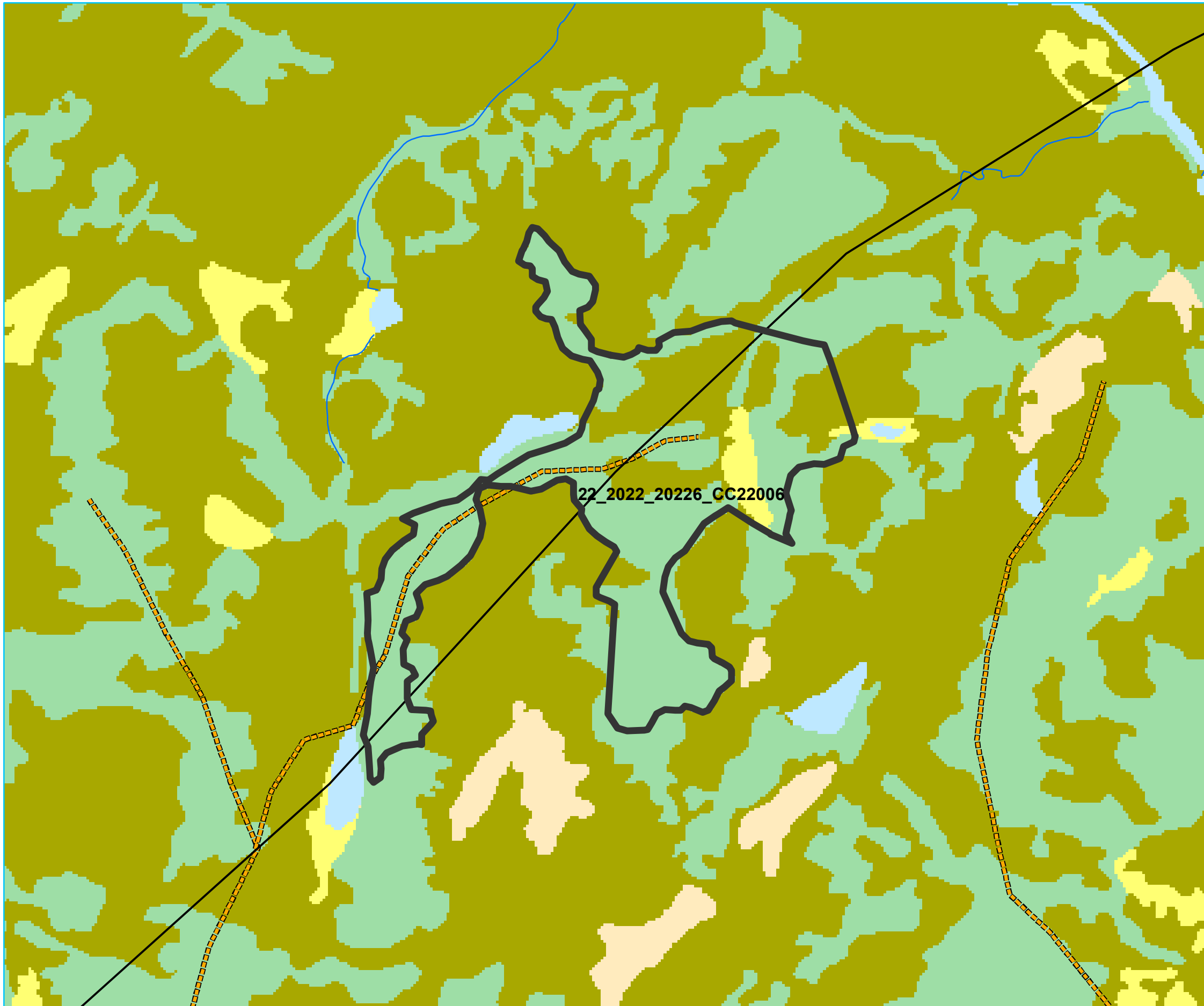
-  FYOP Operating Area
-  Proposed Road

**Basemap Features**

-  Public Road
-  Winter Trails
-  Stream
-  Water Body
-  Productive Forest
-  Bog
-  Scrub
-  Other Non-forest

**Restrictions**

-  Protected Water Supply
-  Protected Parks
-  Schedule 12e
-  LIL
-  LISA
-  No Cutting



**Five Year Operating Plan: 2022 - 2026  
Domestic Harvest  
Plan Map**


**ZONE: Labrador  
FMD: 22**

**Operating Area No.: CC22501  
Name: A**

For block information and statistics,  
refer to Cover Page.

**DRAFT**







**Plan Features**

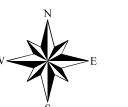
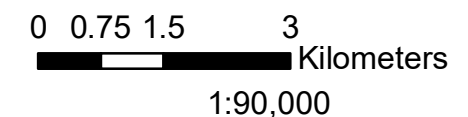
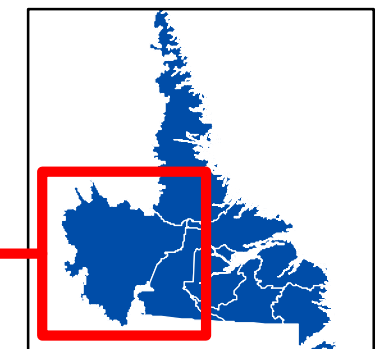
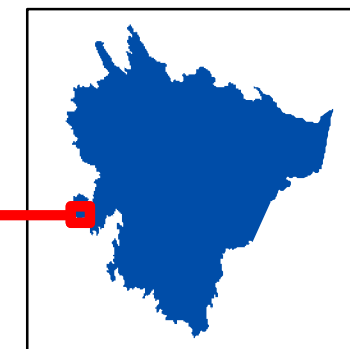
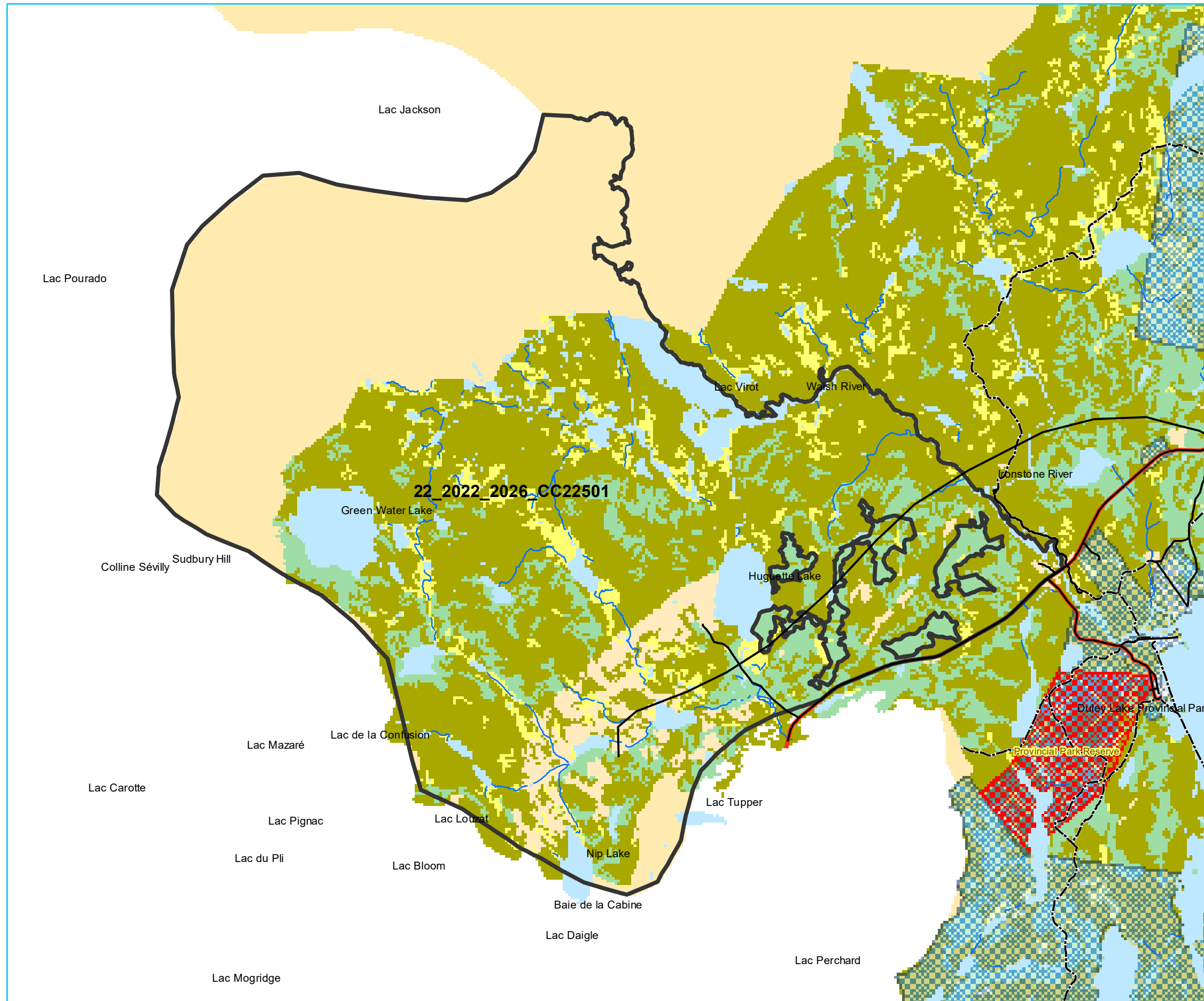
 FYOP Operating Area

**Basemap Features**

-  Public Road
-  Winter Trails
-  Stream
-  Water Body
-  Productive Forest
-  Bog
-  Scrub
-  Other Non-forest

**Restrictions**

-  Protected Water Supply
-  Protected Parks
-  Schedule 12e
-  LIL
-  LISA
-  No Cutting



**Five Year Operating Plan: 2022 - 2026  
Domestic Harvest  
Plan Map**


**ZONE: Labrador  
FMD: 22**

**Operating Area No.: CC22502  
Name: B**

**For block information and statistics,  
refer to Cover Page.**

**DRAFT**







**Plan Features**

 FYOP Operating Area

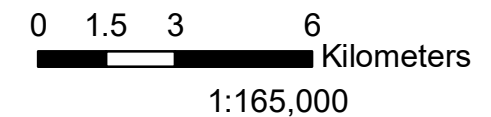
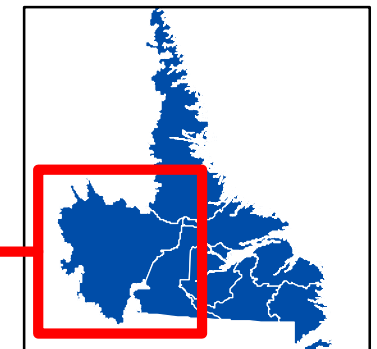
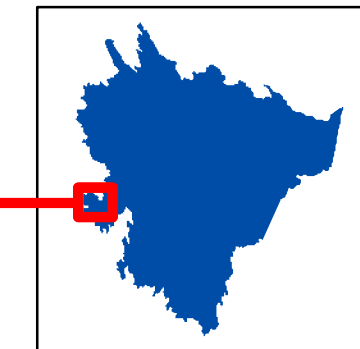
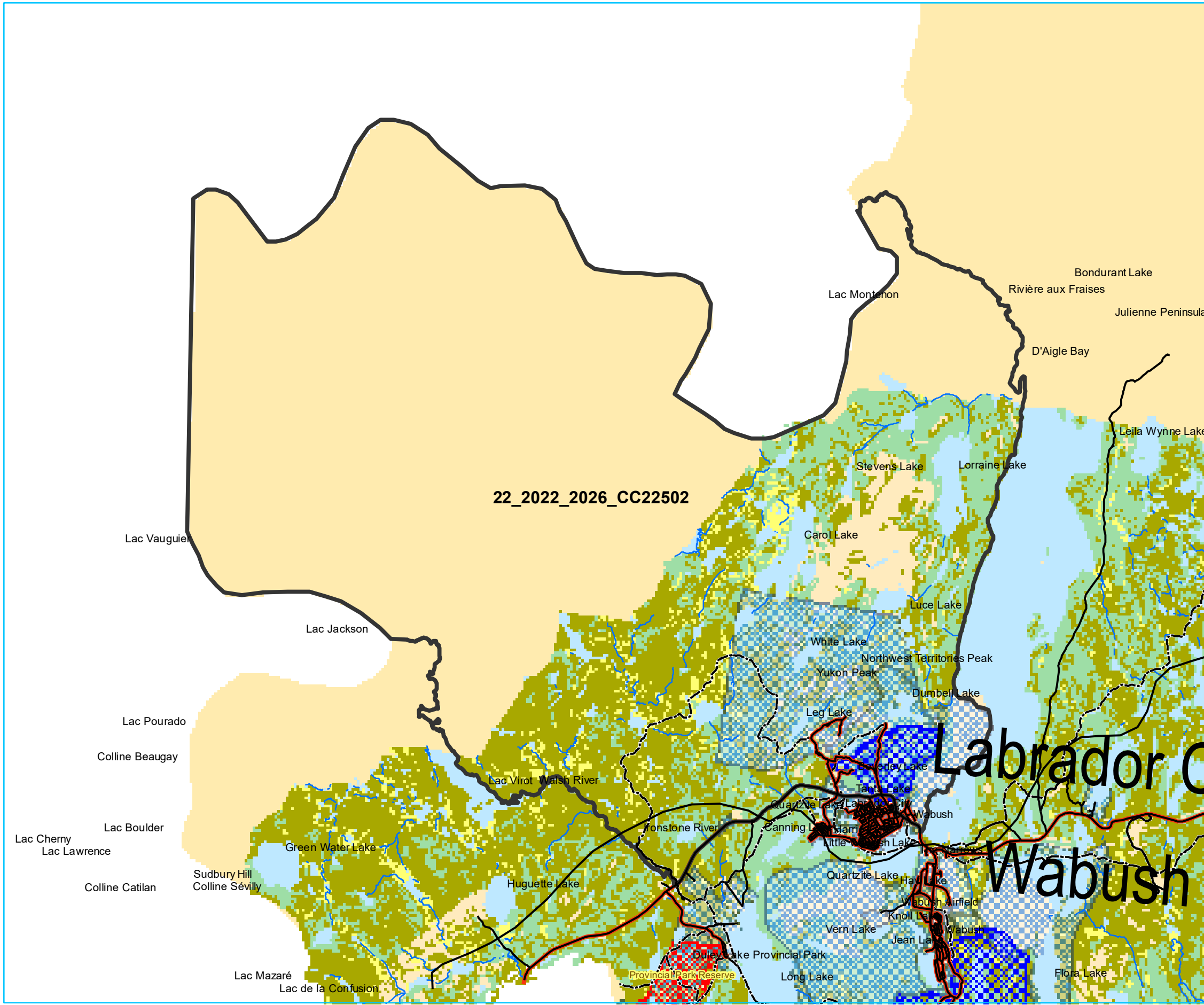
**Basemap Features**

-  Public Road
-  Winter Trails
-  Stream
-  Water Body
-  Productive Forest
-  Bog
-  Scrub
-  Other Non-forest

**Restrictions**

-  Protected Water Supply
-  Protected Parks
-  Schedule 12e
-  LIL
-  LISA
-  No Cutting

22\_2022\_2026\_CC22502







**Five Year Operating Plan: 2022 - 2026  
Domestic Harvest  
Plan Map**

**ZONE: Labrador  
FMD: 22**

**Operating Area No.: CC22504  
Name: D**

**For block information and statistics,  
refer to Cover Page.**

**DRAFT**







**Plan Features**

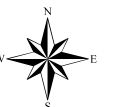
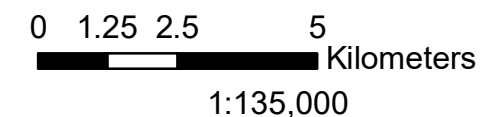
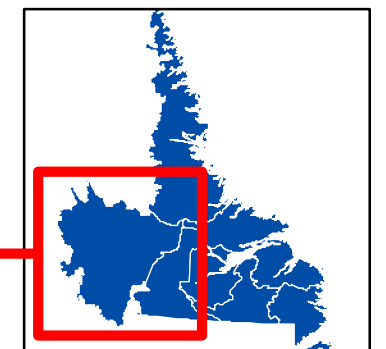
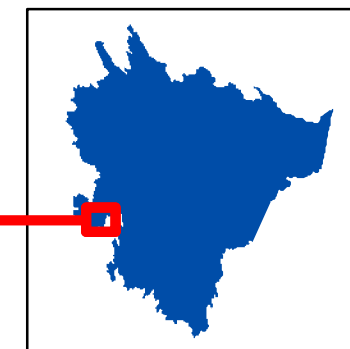
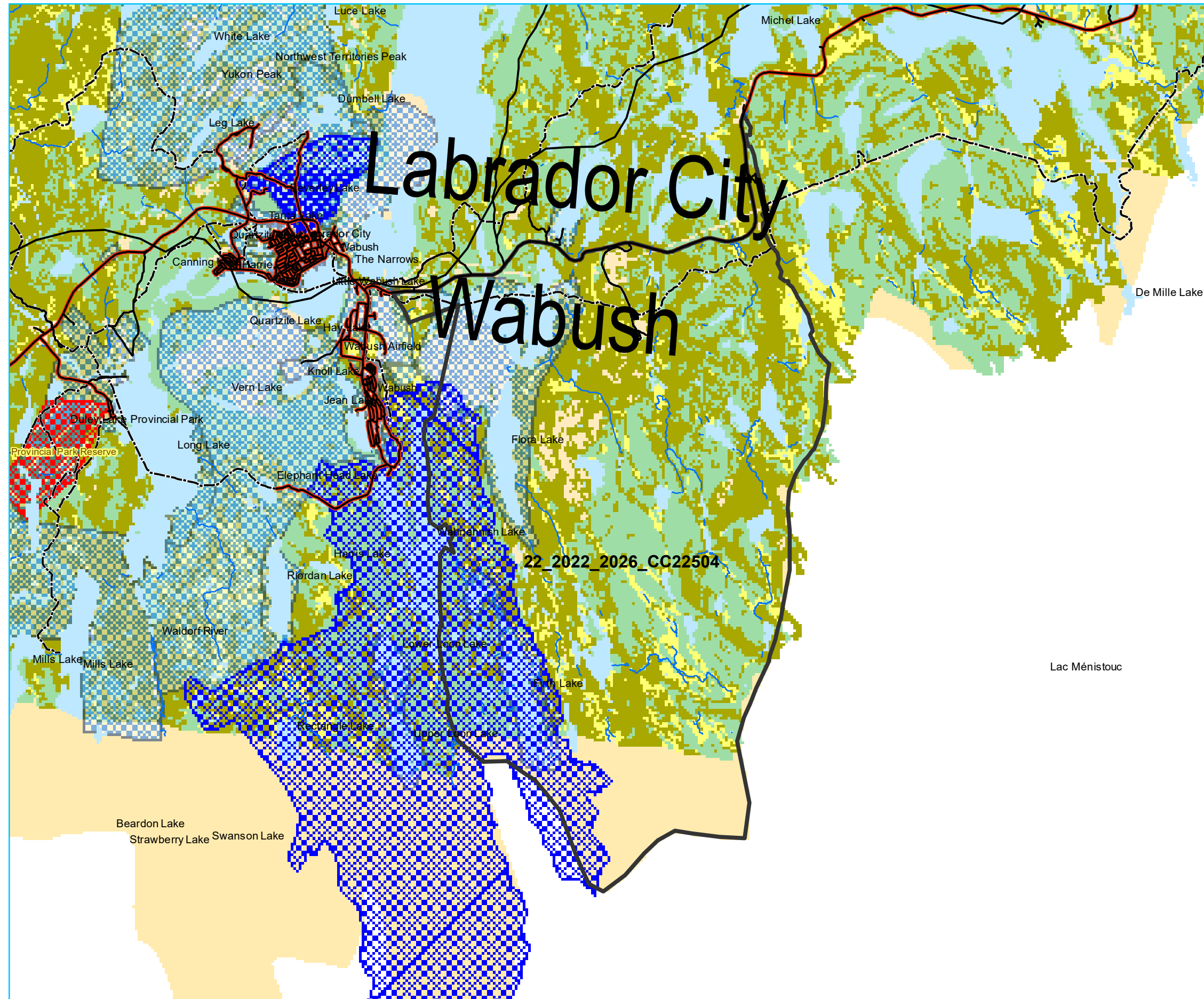
 **FYOP Operating Area**

**Basemap Features**

-  Public Road
-  Winter Trails
-  Stream
-  Water Body
-  Productive Forest
-  Bog
-  Scrub
-  Other Non-forest

**Restrictions**

-  Protected Water Supply
-  Protected Parks
-  Schedule 12e
-  LIL
-  LISA
-  No Cutting



**Five Year Operating Plan: 2022 - 2026  
Domestic Harvest  
Plan Map**


**ZONE: Labrador  
FMD: 22**

**Operating Area No.: CC22505  
Name: E**

For block information and statistics,  
refer to Cover Page.

**DRAFT**







**Plan Features**

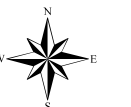
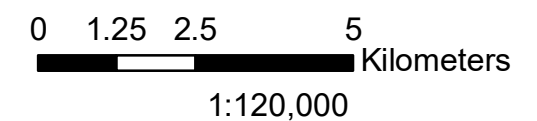
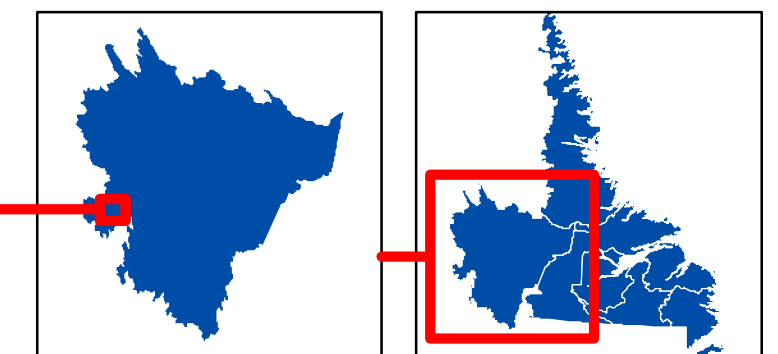
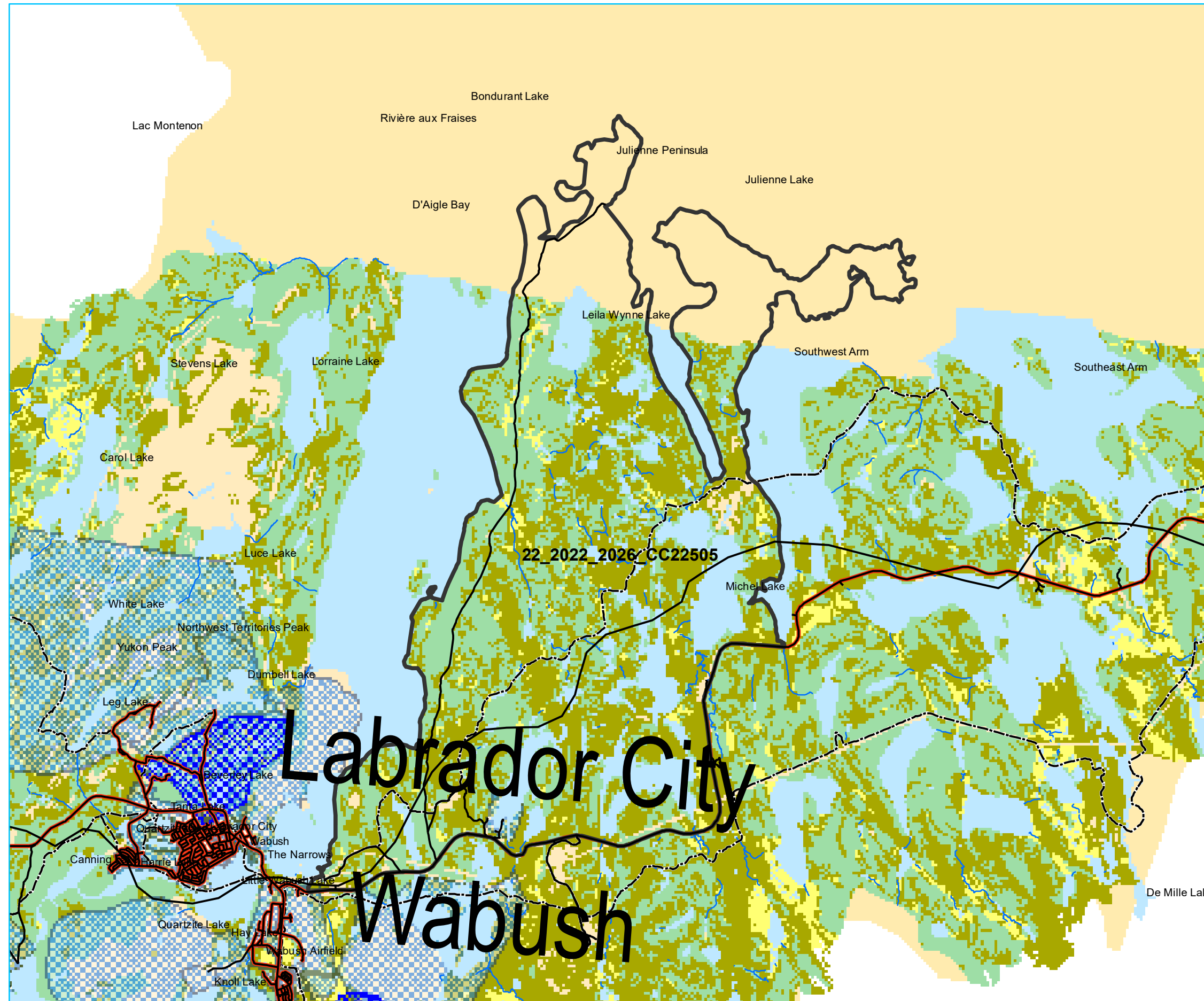
 FYOP Operating Area

**Basemap Features**

-  Public Road
-  Winter Trails
-  Stream
-  Water Body
-  Productive Forest
-  Bog
-  Scrub
-  Other Non-forest

**Restrictions**

-  Protected Water Supply
-  Protected Parks
-  Schedule 12e
-  LIL
-  LISA
-  No Cutting



**Five Year Operating Plan: 2022 - 2026  
Domestic Harvest  
Plan Map**


**ZONE: Labrador  
FMD: 22**

**Operating Area No.: CC22506  
Name: F**

For block information and statistics,  
refer to Cover Page.

**DRAFT**







**Plan Features**

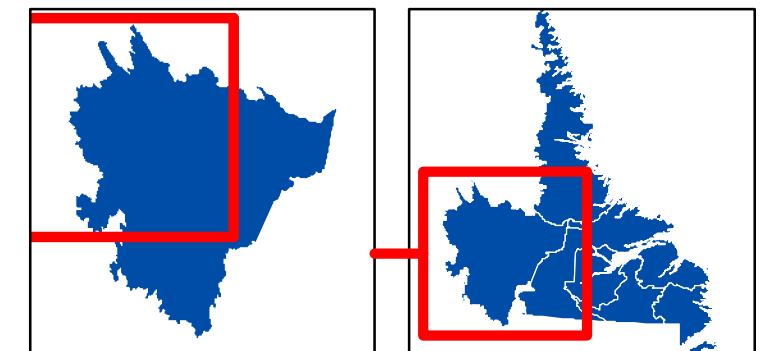
 FYOP Operating Area

**Basemap Features**

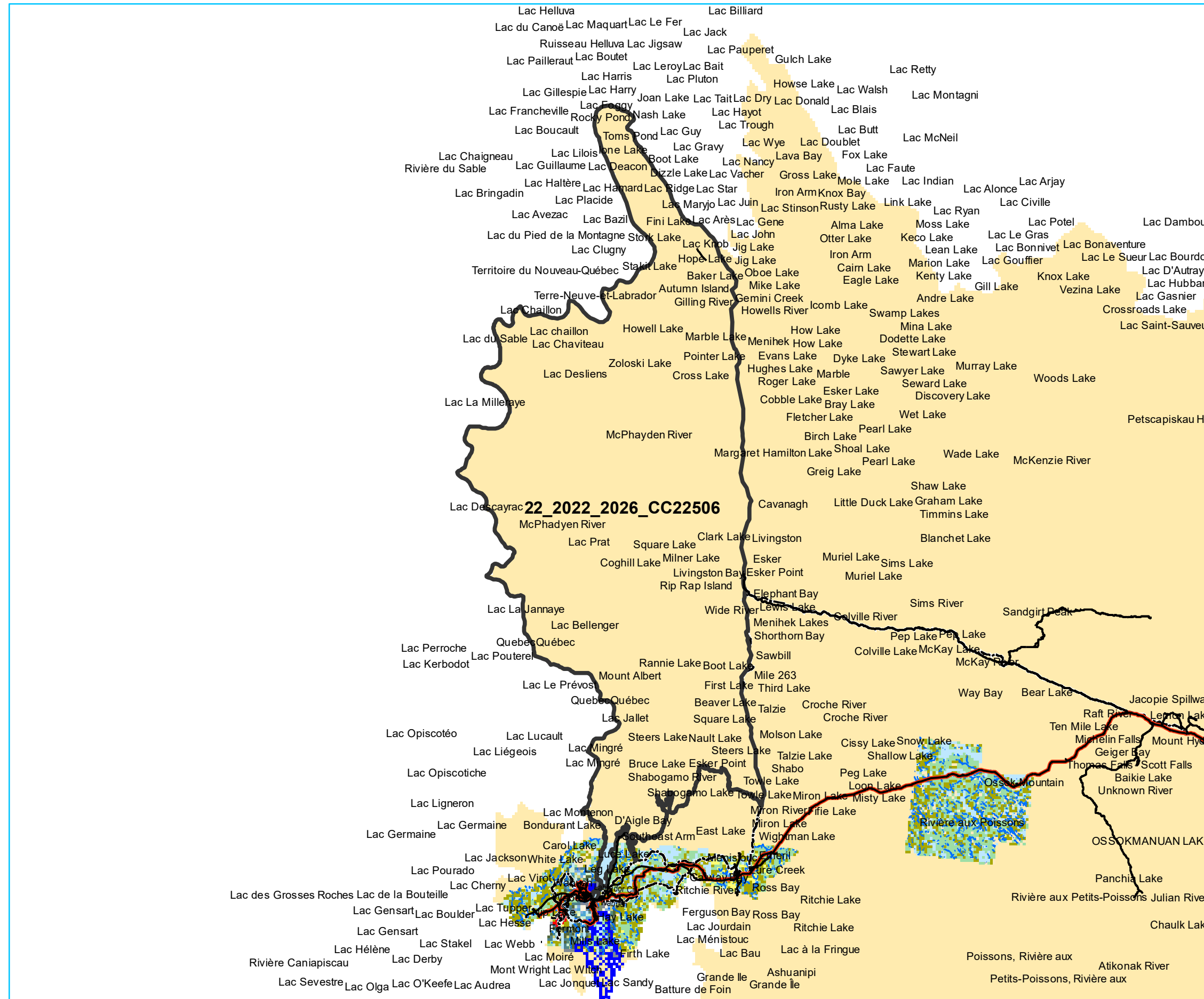
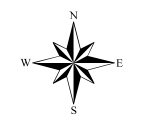
-  Public Road
-  Winter Trails
-  Stream
-  Water Body
-  Productive Forest
-  Bog
-  Scrub
-  Other Non-forest

**Restrictions**

-  Protected Water Supply
-  Protected Parks
-  Schedule 12e
-  LIL
-  LISA
-  No Cutting



0 12.5 25 50  
Kilometers  
1:1,230,000



**Five Year Operating Plan: 2022 - 2026  
Domestic Harvest  
Plan Map**


**ZONE: Labrador  
FMD: 22**

**Operating Area No.: CC22507  
Name: G**

For block information and statistics,  
refer to Cover Page.

**DRAFT**







**Plan Features**

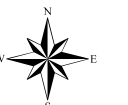
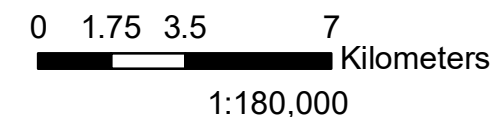
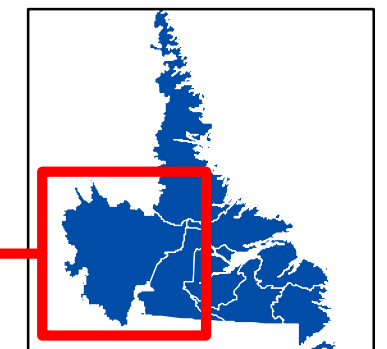
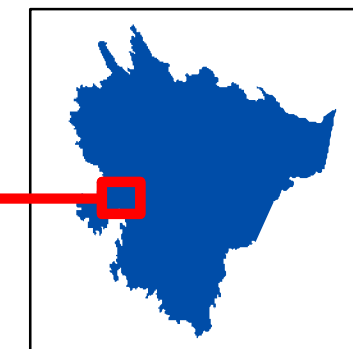
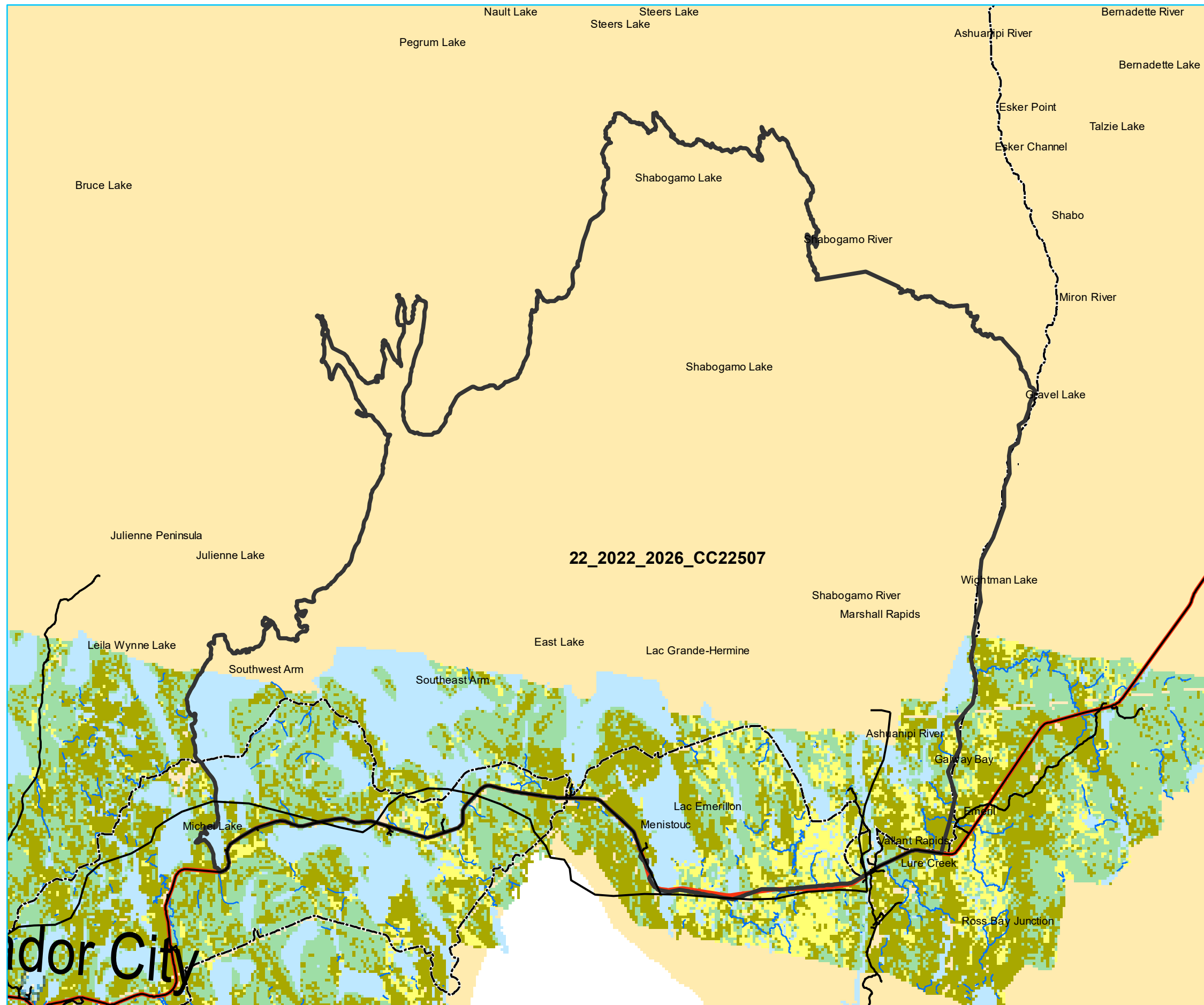
 FYOP Operating Area

**Basemap Features**

-  Public Road
-  Winter Trails
-  Stream
-  Water Body
-  Productive Forest
-  Bog
-  Scrub
-  Other Non-forest

**Restrictions**

-  Protected Water Supply
-  Protected Parks
-  Schedule 12e
-  LIL
-  LISA
-  No Cutting



Labrador City

**Five Year Operating Plan: 2022 - 2026  
Domestic Harvest  
Plan Map**

**ZONE: Labrador  
FMD: 22**

**Operating Area No.: CC22508  
Name: H**

**For block information and statistics,  
refer to Cover Page.**

**DRAFT**







**Plan Features**

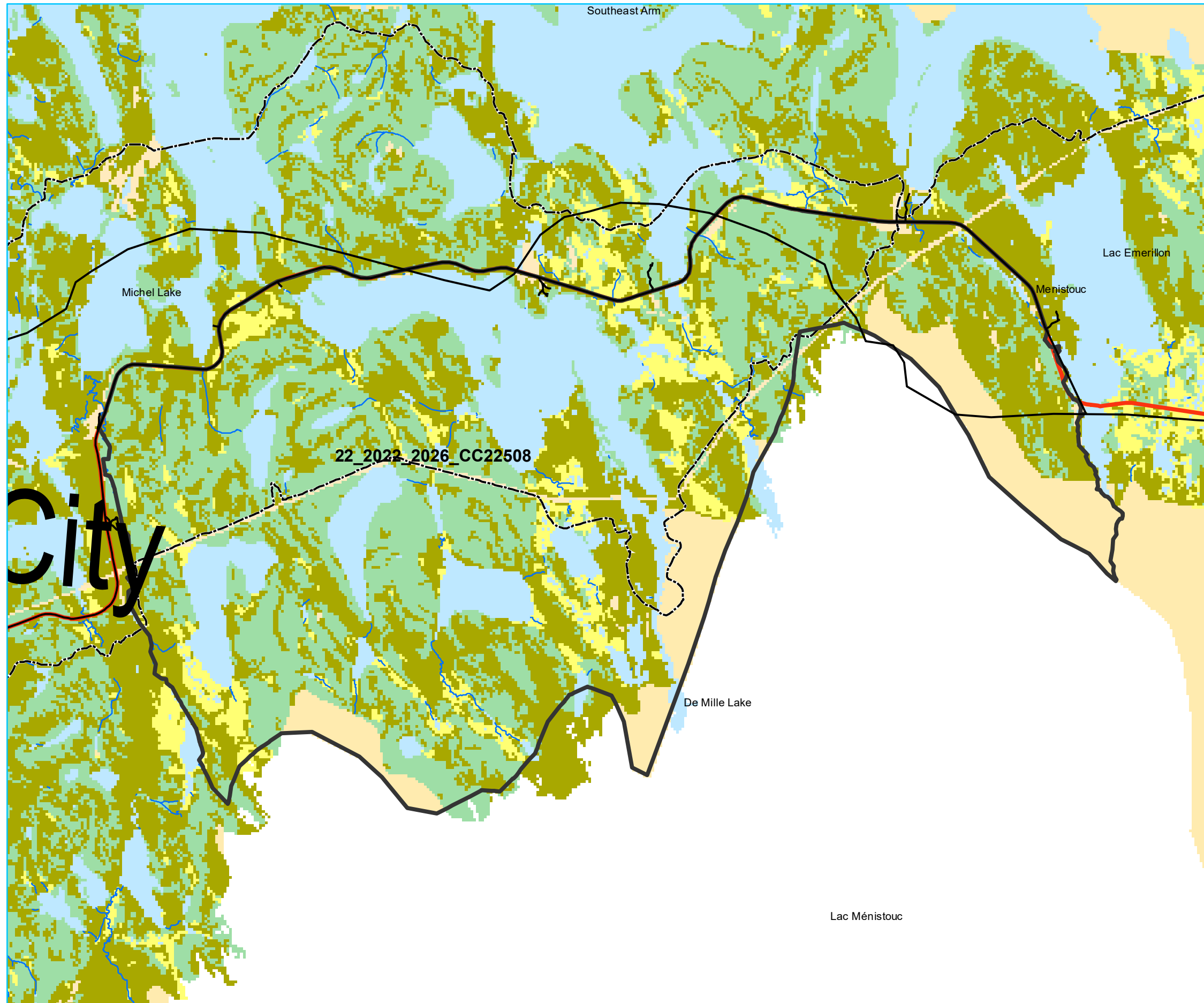
 **FYOP Operating Area**

**Basemap Features**

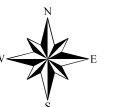
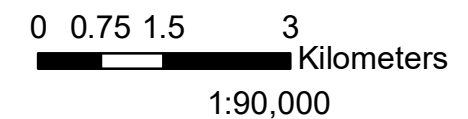
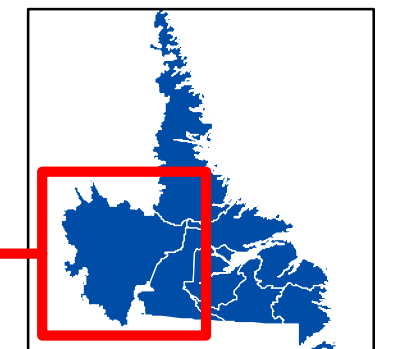
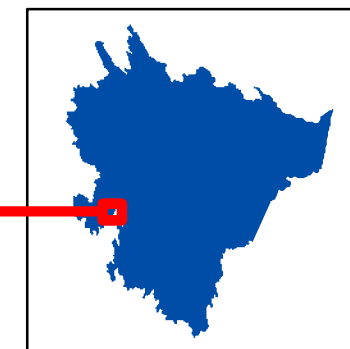
-  Public Road
-  Winter Trails
-  Stream
-  Water Body
-  Productive Forest
-  Bog
-  Scrub
-  Other Non-forest

**Restrictions**

-  Protected Water Supply
-  Protected Parks
-  Schedule 12e
-  LIL
-  LISA
-  No Cutting



**City**



**Five Year Operating Plan: 2022 - 2026  
Domestic Harvest  
Plan Map**

**ZONE: Labrador  
FMD: 22**

**Operating Area No.: CC22509  
Name: I**

**For block information and statistics,  
refer to Cover Page.**

**DRAFT**







**Plan Features**

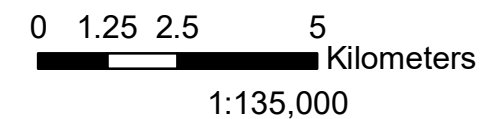
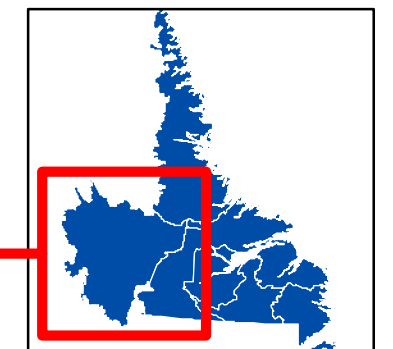
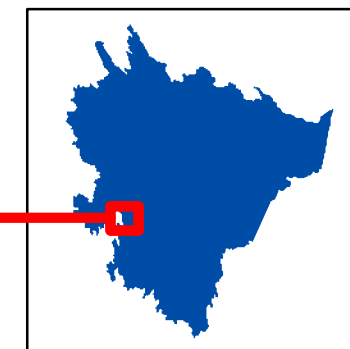
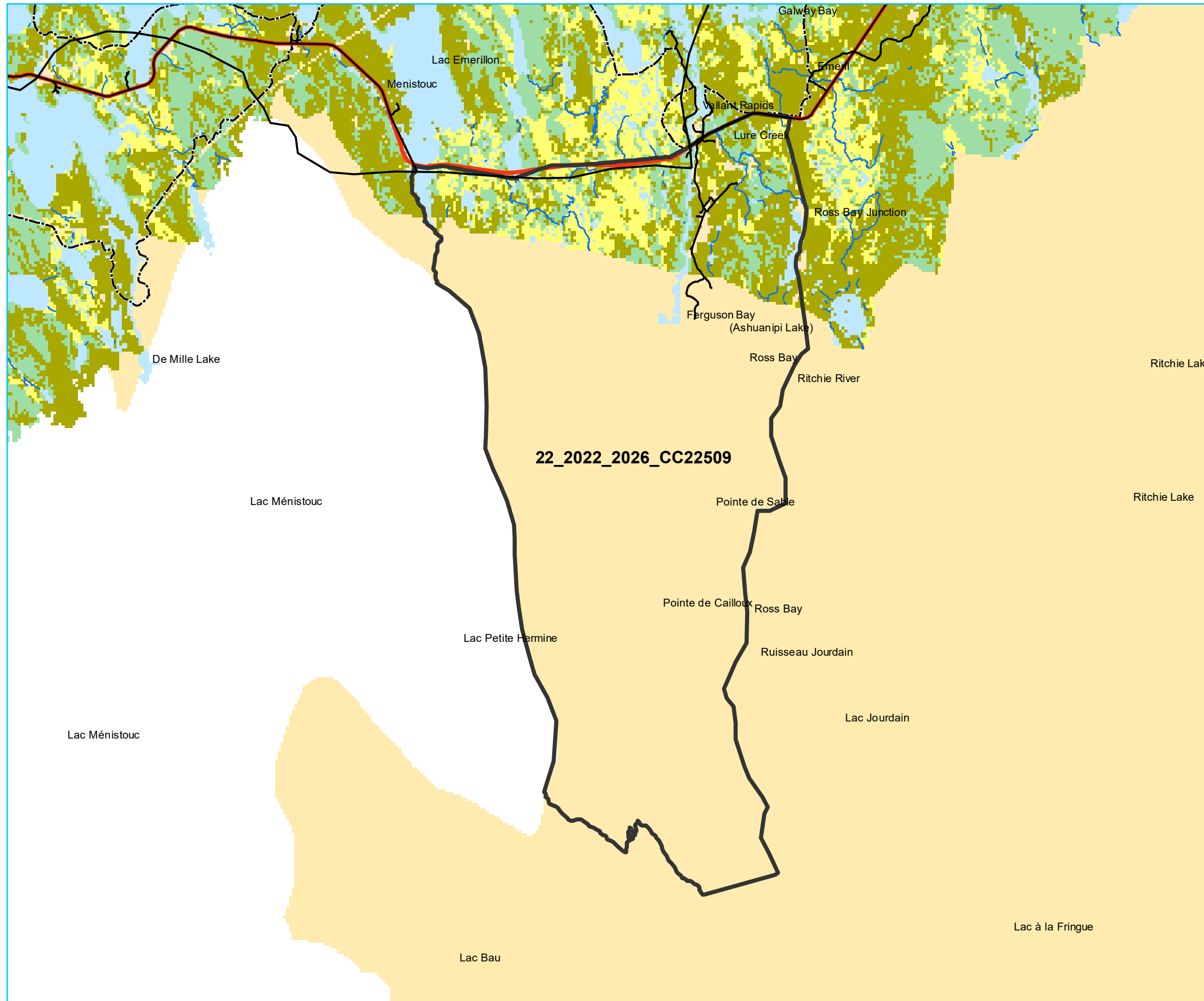
 FYOP Operating Area

**Basemap Features**

-  Public Road
-  Winter Trails
-  Stream
-  Water Body
-  Productive Forest
-  Bog
-  Scrub
-  Other Non-forest

**Restrictions**

-  Protected Water Supply
-  Protected Parks
-  Schedule 12e
-  LIL
-  LISA
-  No Cutting



**Five Year Operating Plan: 2022 - 2026  
Domestic Harvest  
Plan Map**


**ZONE: Labrador  
FMD: 22**

**Operating Area No.: CC22510  
Name: J**

For block information and statistics,  
refer to Cover Page.

**DRAFT**







**Plan Features**

 FYOP Operating Area

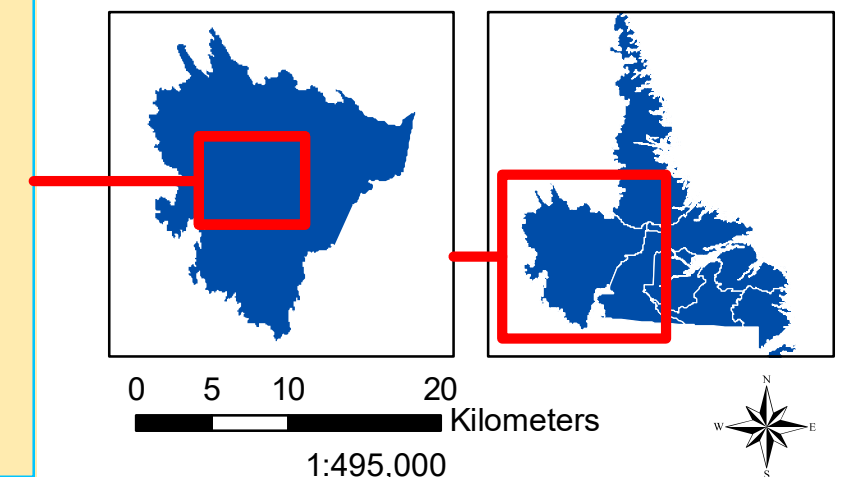
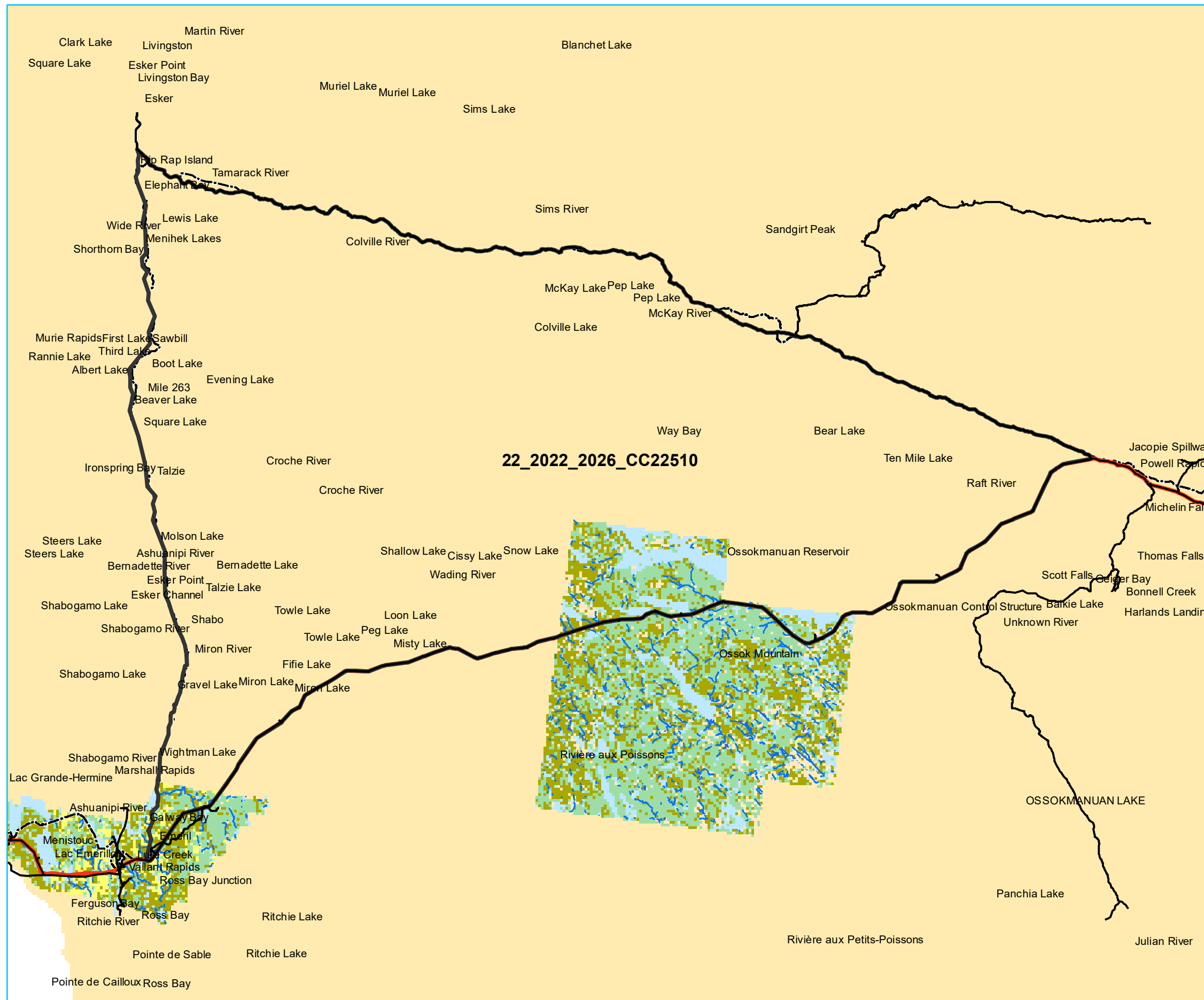
**Basemap Features**

-  Public Road
-  Winter Trails
-  Stream
-  Water Body
-  Productive Forest
-  Bog
-  Scrub
-  Other Non-forest

**Restrictions**

-  Protected Water Supply
-  Protected Parks
-  Schedule 12e
-  LIL
-  LISA
-  No Cutting

**22\_2022\_2026\_CC22510**





# Five Year Operating Plan: 2022 - 2026 Domestic Harvest Plan Map

**ZONE: Labrador**  
**FMD: 22**

**Operating Area No.: CC22511**  
**Name: K**

For block information and statistics,  
refer to Cover Page.

## DRAFT

### Plan Features

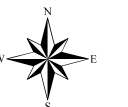
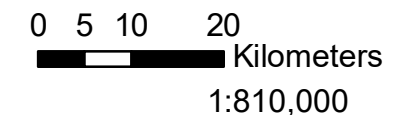
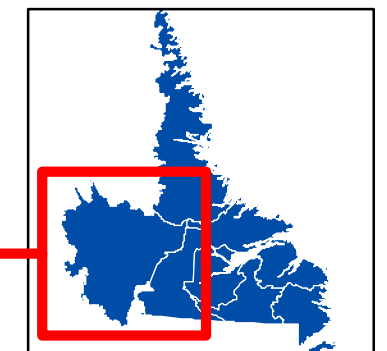
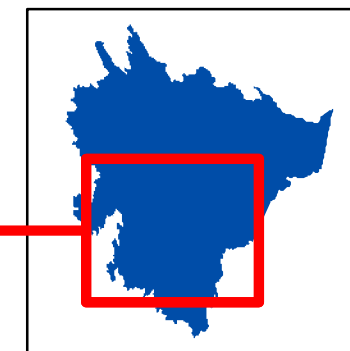
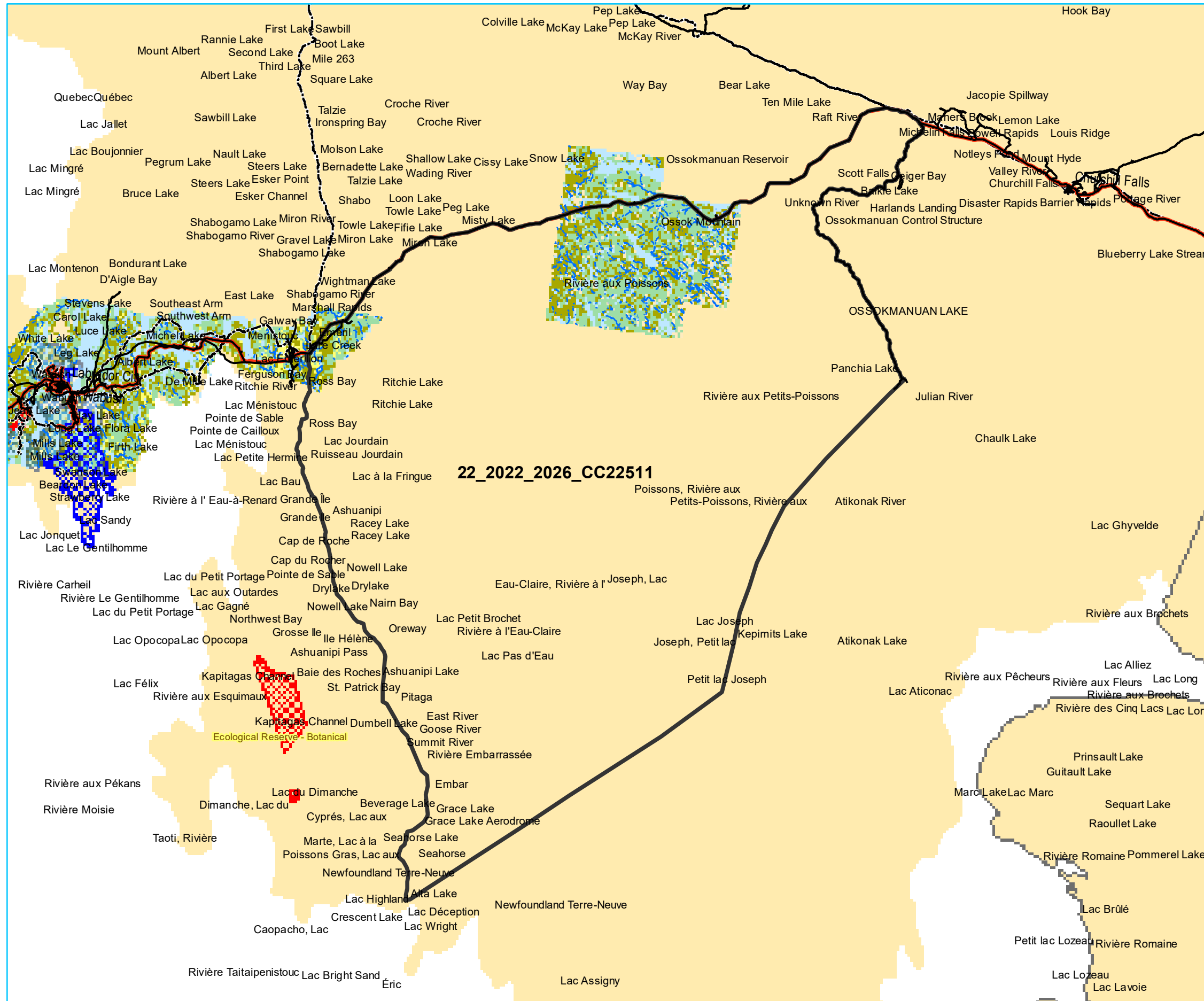
FYOP Operating Area

### Basemap Features

- Public Road
- Winter Trails
- Stream
- Water Body
- Productive Forest
- Bog
- Scrub
- Other Non-forest

### Restrictions

- Protected Water Supply
- Protected Parks
- Schedule 12e
- LIL
- LISA
- No Cutting



**Five Year Operating Plan: 2022 - 2026  
Domestic Harvest  
Plan Map**


**ZONE: Labrador  
FMD: 22**

**Operating Area No.: CC22512  
Name: L**

For block information and statistics,  
refer to Cover Page.

**DRAFT**







**Plan Features**

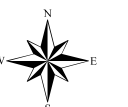
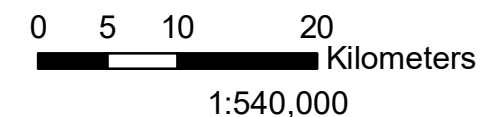
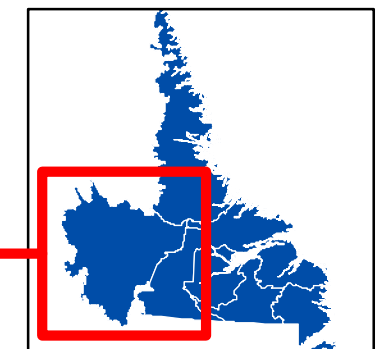
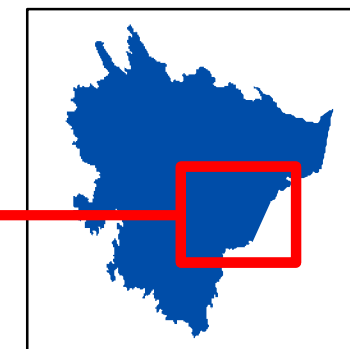
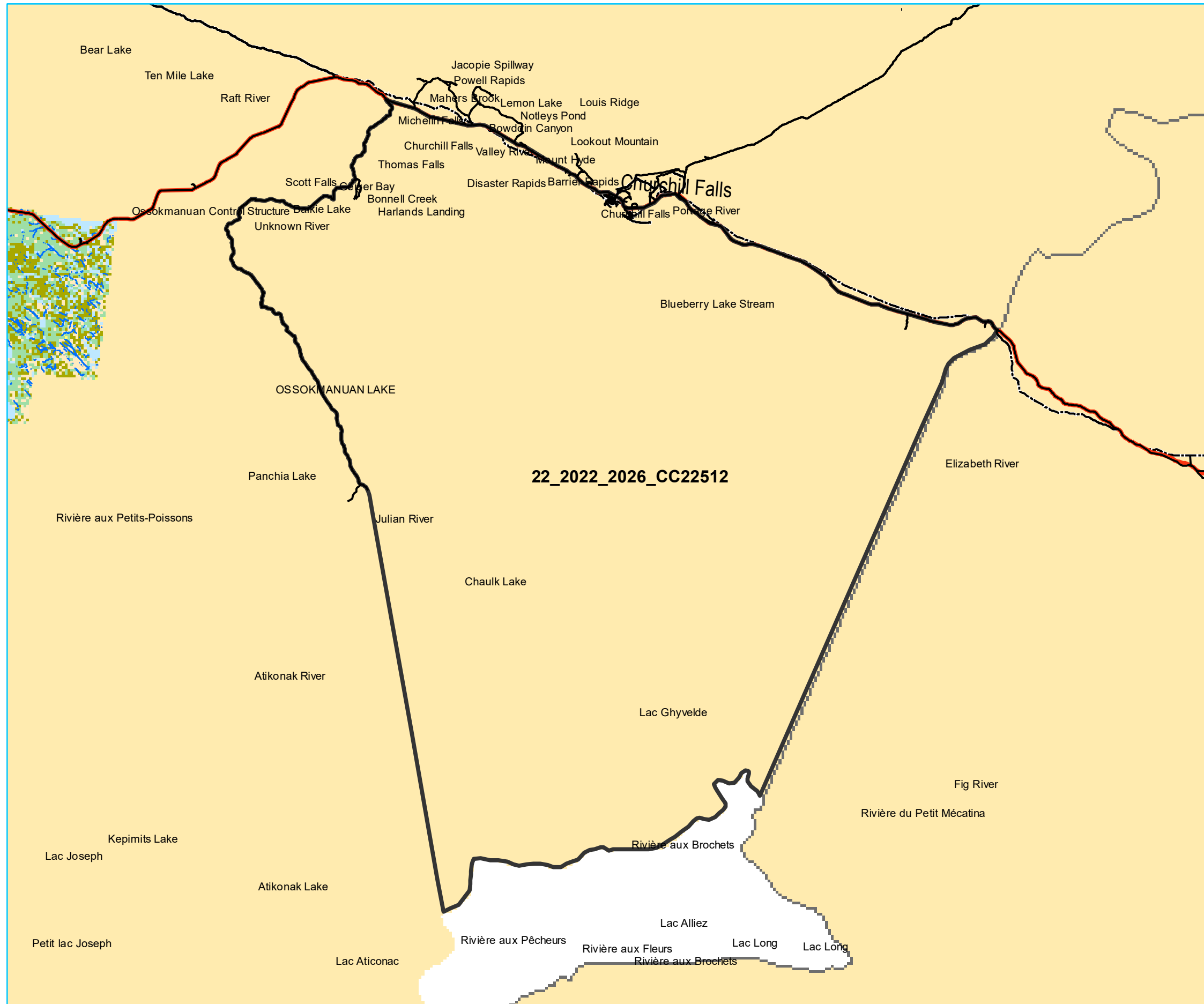
 FYOP Operating Area

**Basemap Features**

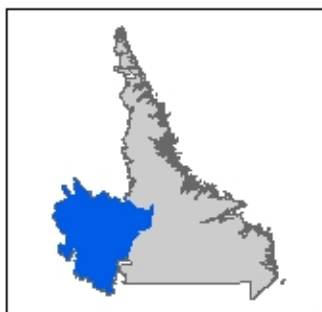
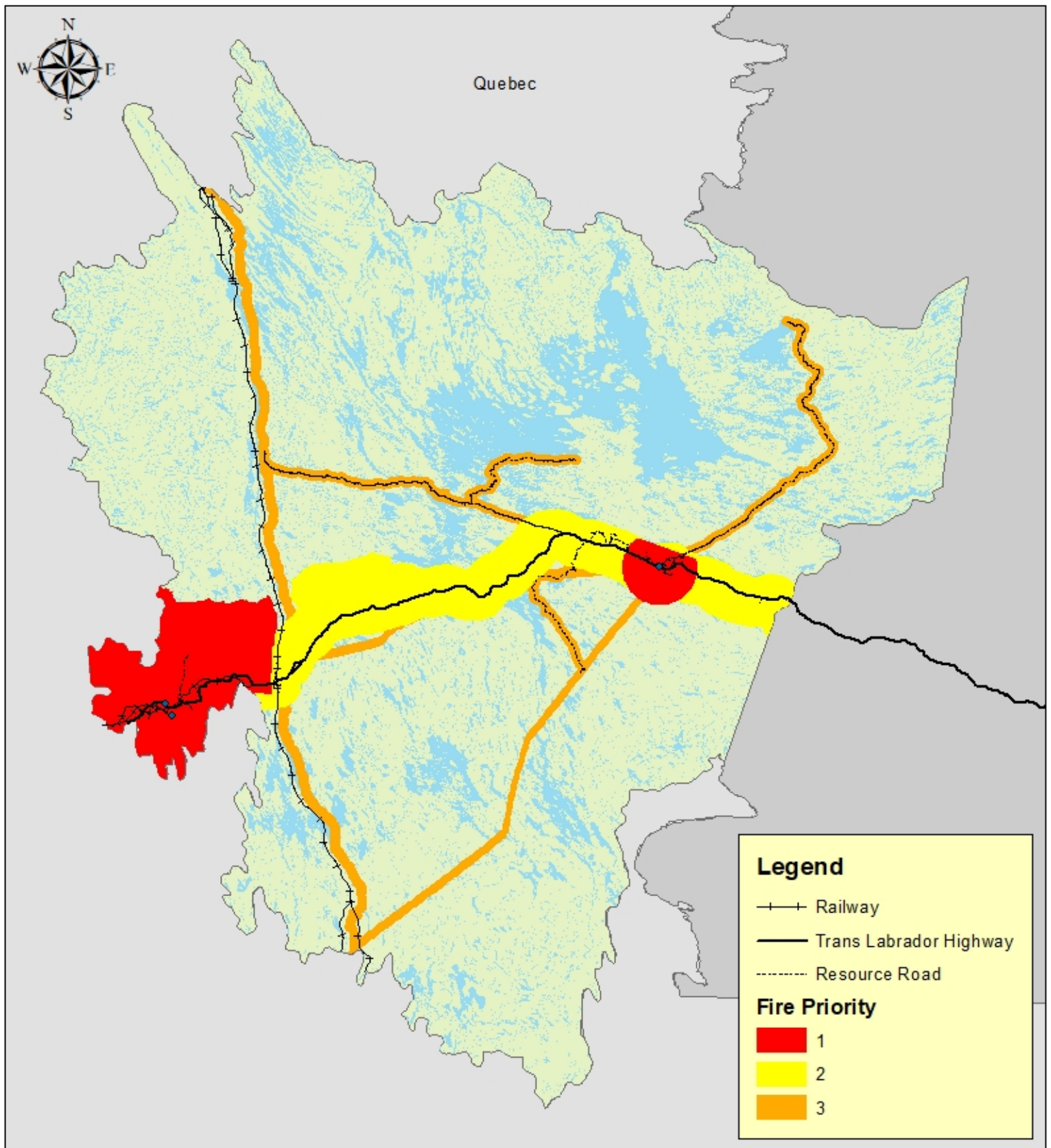
-  Public Road
-  Winter Trails
-  Stream
-  Water Body
-  Productive Forest
-  Bog
-  Scrub
-  Other Non-forest

**Restrictions**

-  Protected Water Supply
-  Protected Parks
-  Schedule 12e
-  LIL
-  LISA
-  No Cutting



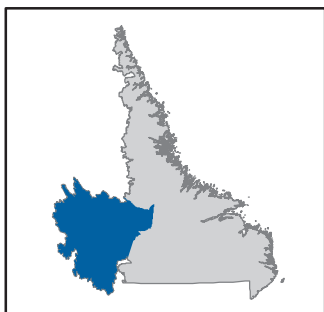
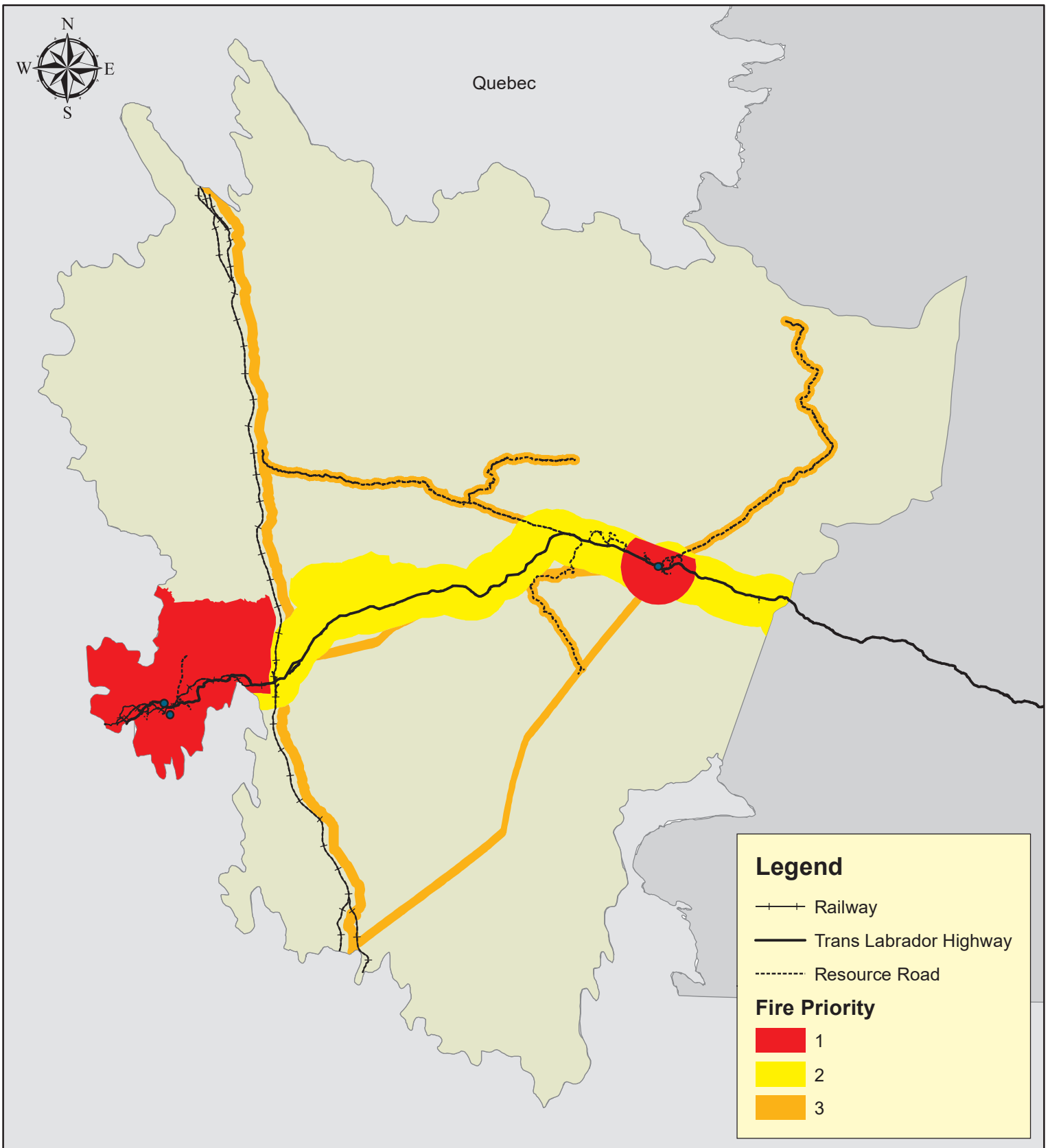




**Map 25**  
**Five Year Operating Plan: 2022 - 2026**  
**Fire Priority Areas**

Planning Zone: Labrador  
 FMD 22

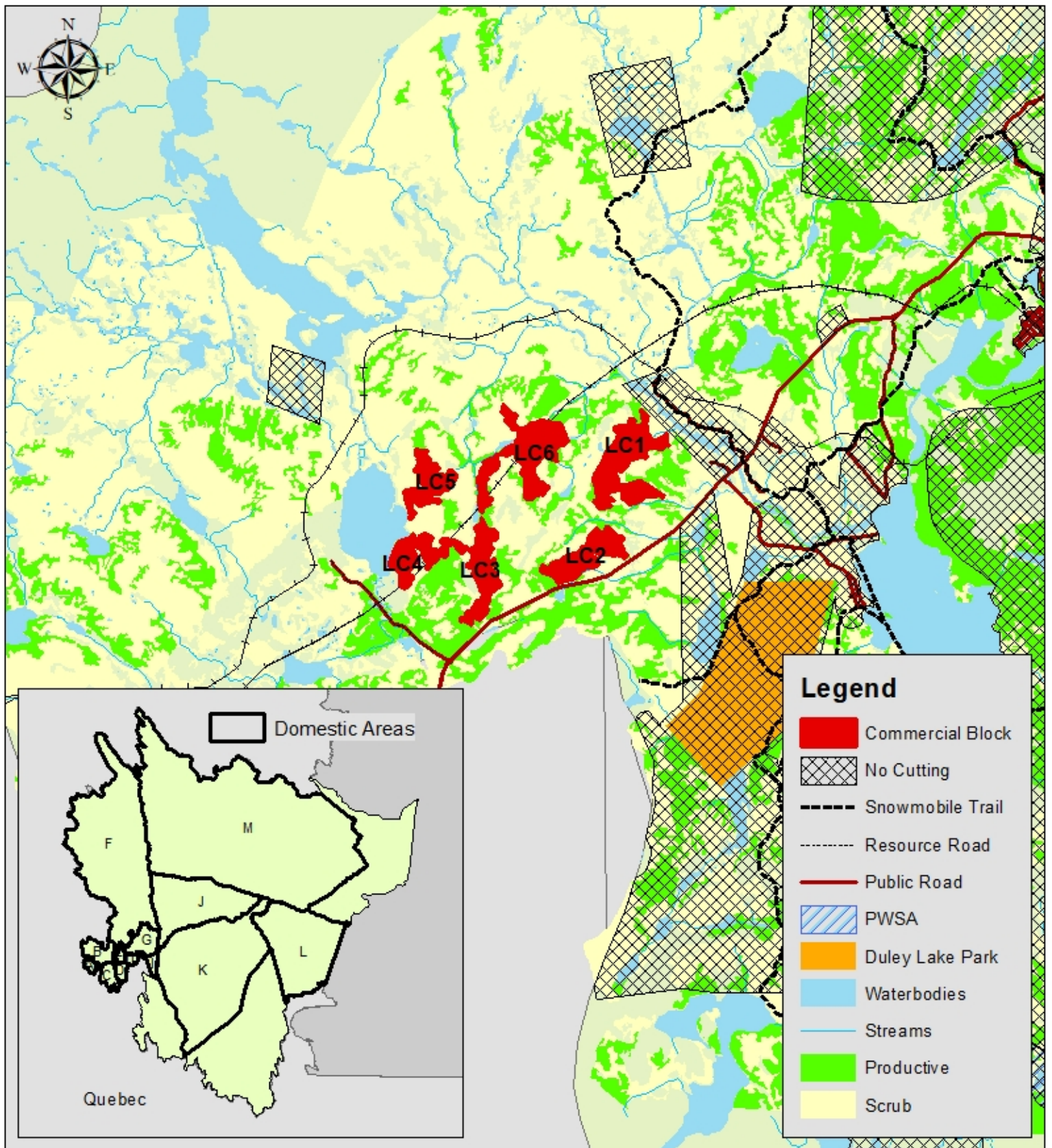




**Map 25**  
**Five Year Operating Plan: 2022 - 2026**  
**Fire Priority Areas**

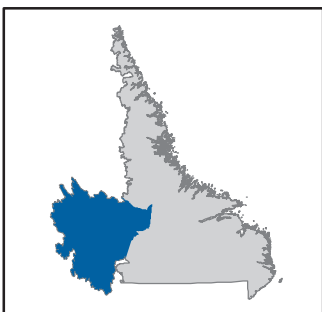
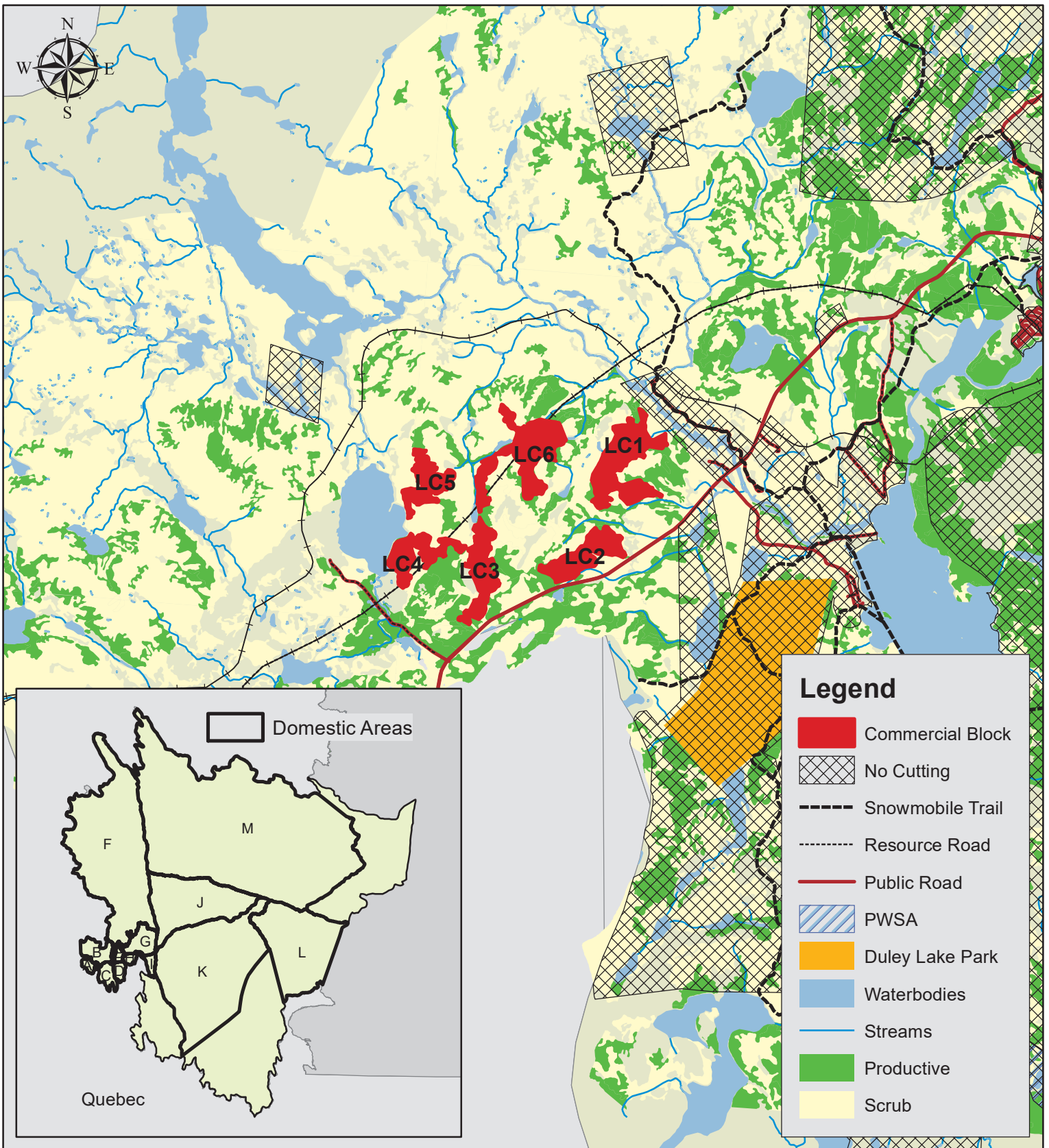
Planning Zone: Labrador  
 FMD 22





**Map 1**  
**Five Year Operating Plan: 2022 - 2026**  
**Overview of Activities**

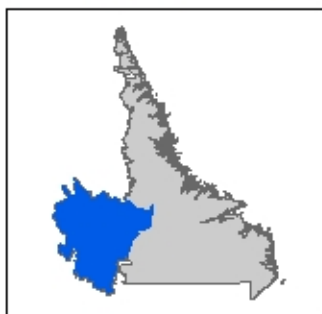
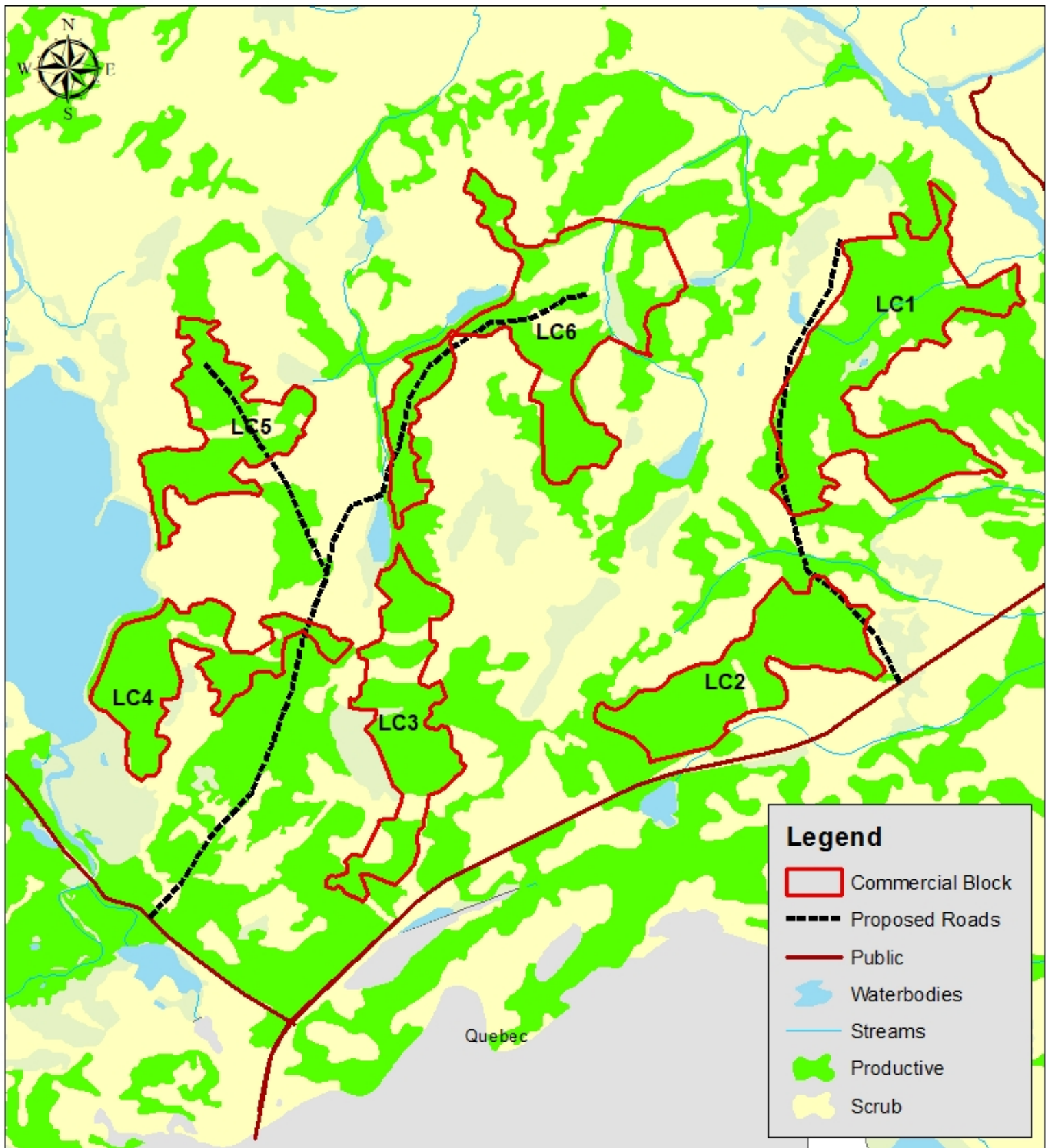
Planning Zone: Labrador  
 FMD 22



**Map 1**  
**Five Year Operating Plan: 2022 - 2026**  
**Overview of Activities**

Planning Zone: Labrador  
 FMD 22

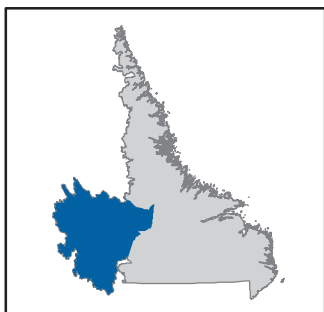
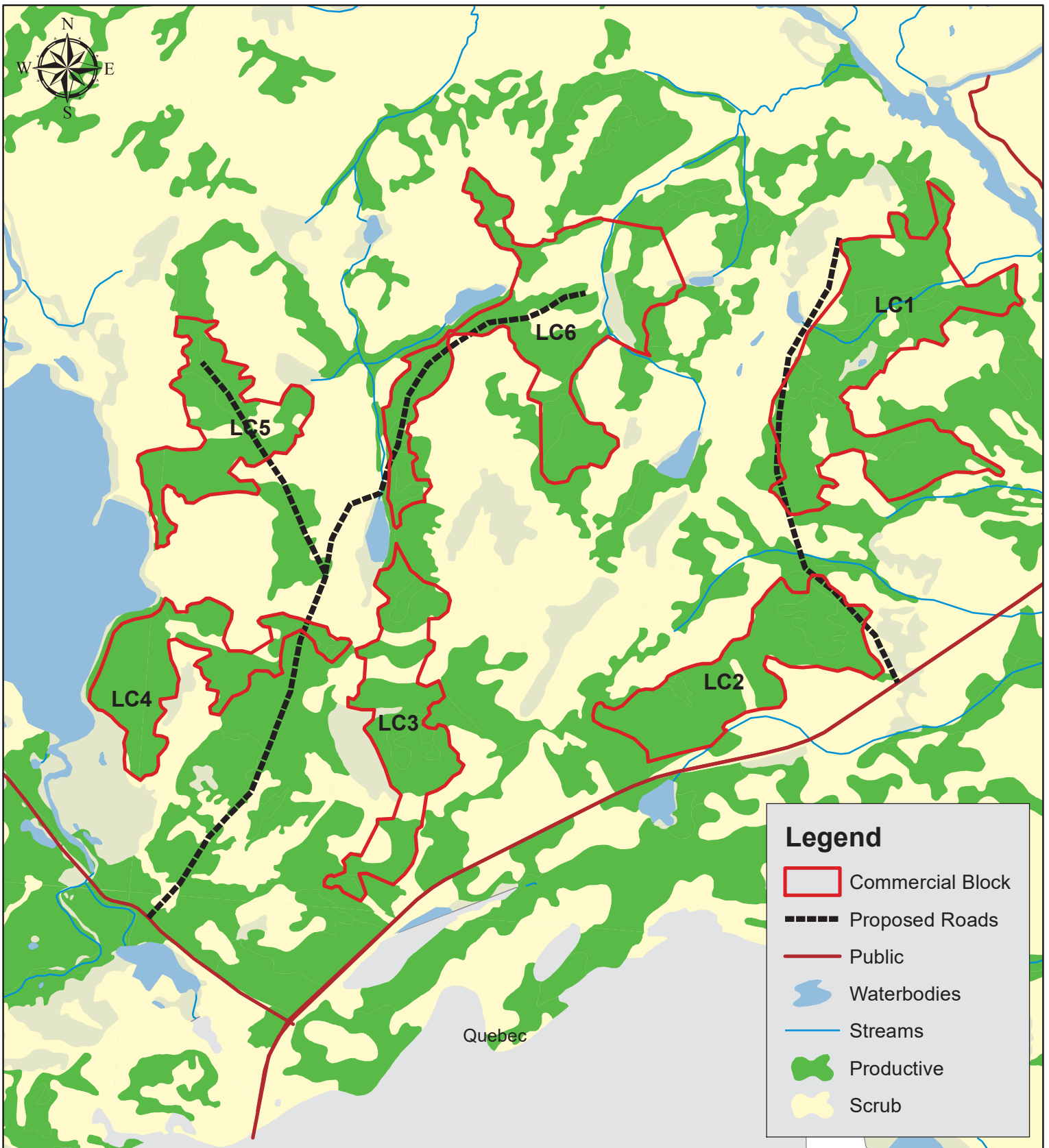




**Map 11**  
**Five Year Operating Plan: 2022 - 2026**  
**Overview of Proposed Roads**

Planning Zone: Labrador  
 FMD 22

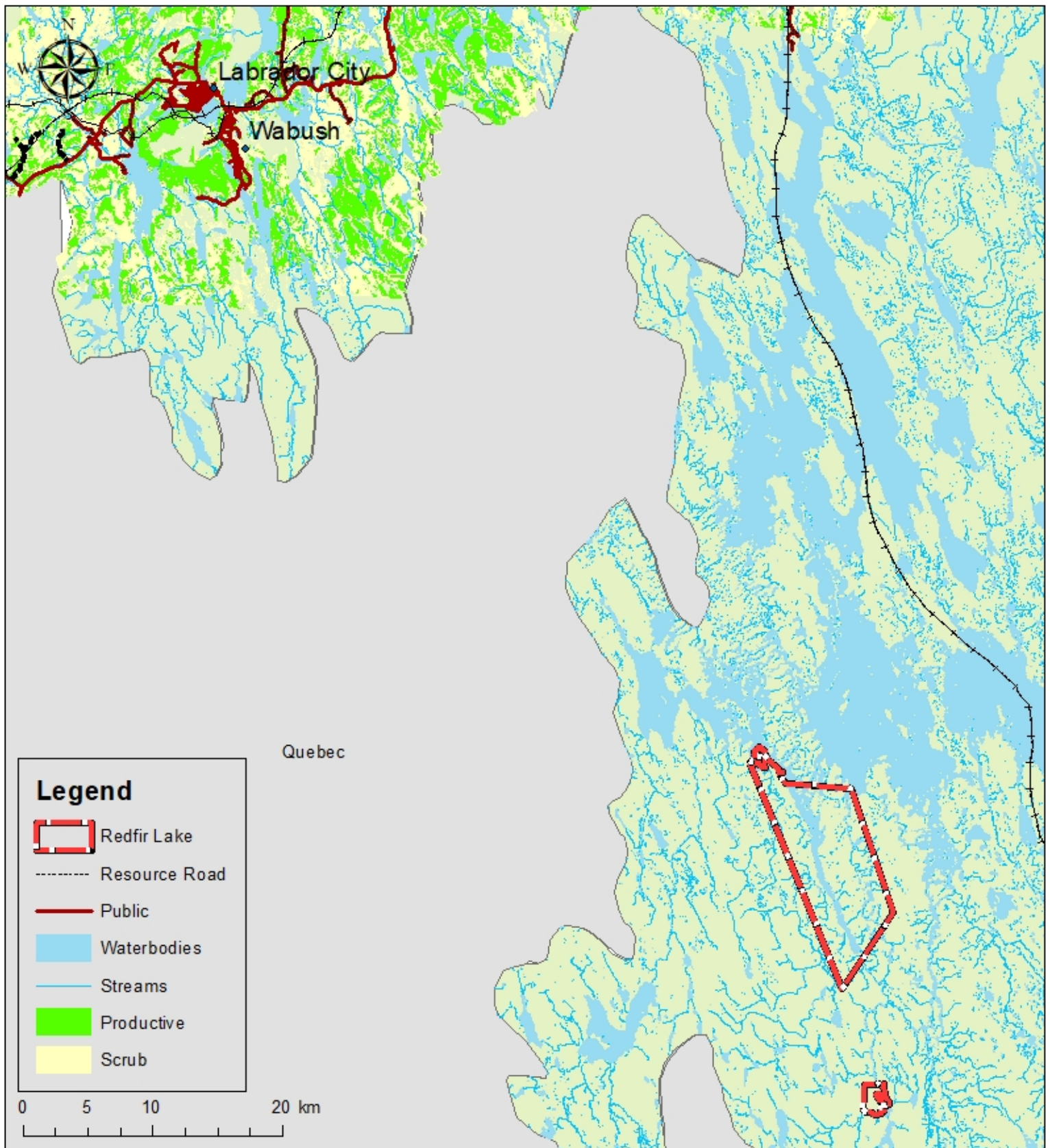




**Map 11**  
**Five Year Operating Plan: 2022 - 2026**  
**Overview of Proposed Roads**

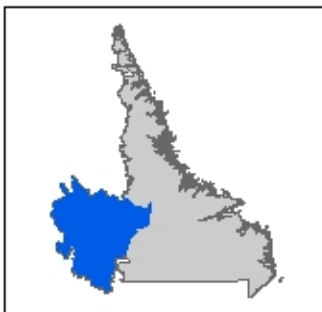
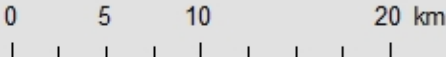
Planning Zone: Labrador  
 FMD 22





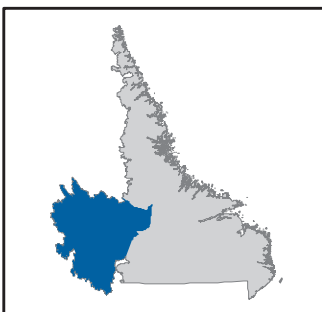
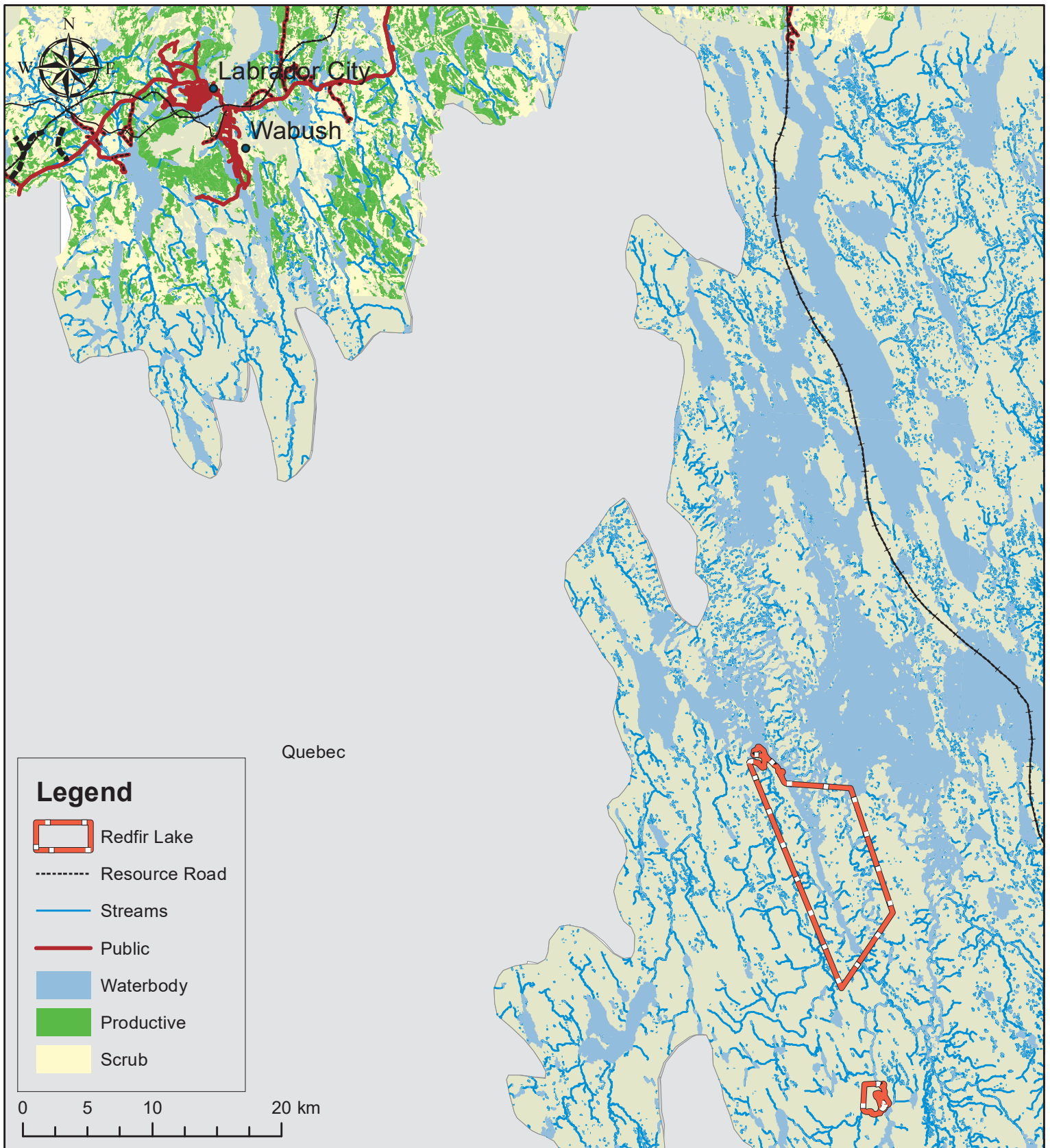
**Legend**

-  Redfir Lake
-  Resource Road
-  Public
-  Waterbodies
-  Streams
-  Productive
-  Scrub



**Map 3**  
**Five Year Operating Plan: 2022 - 2026**  
**Redfir Lake-Kapitagas Channel Ecological Reserve**  
 Planning Zone: Labrador  
 FMD 22

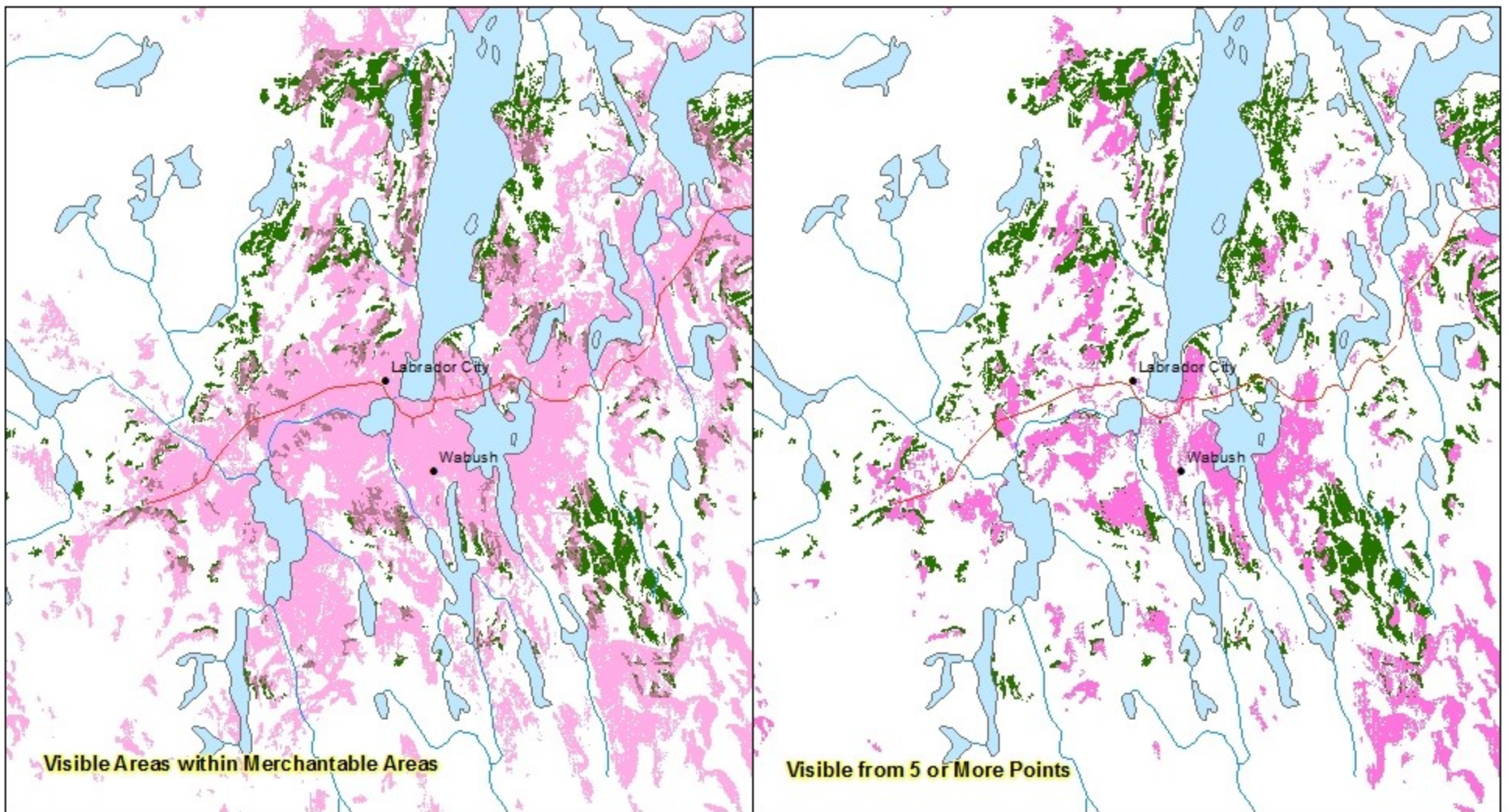
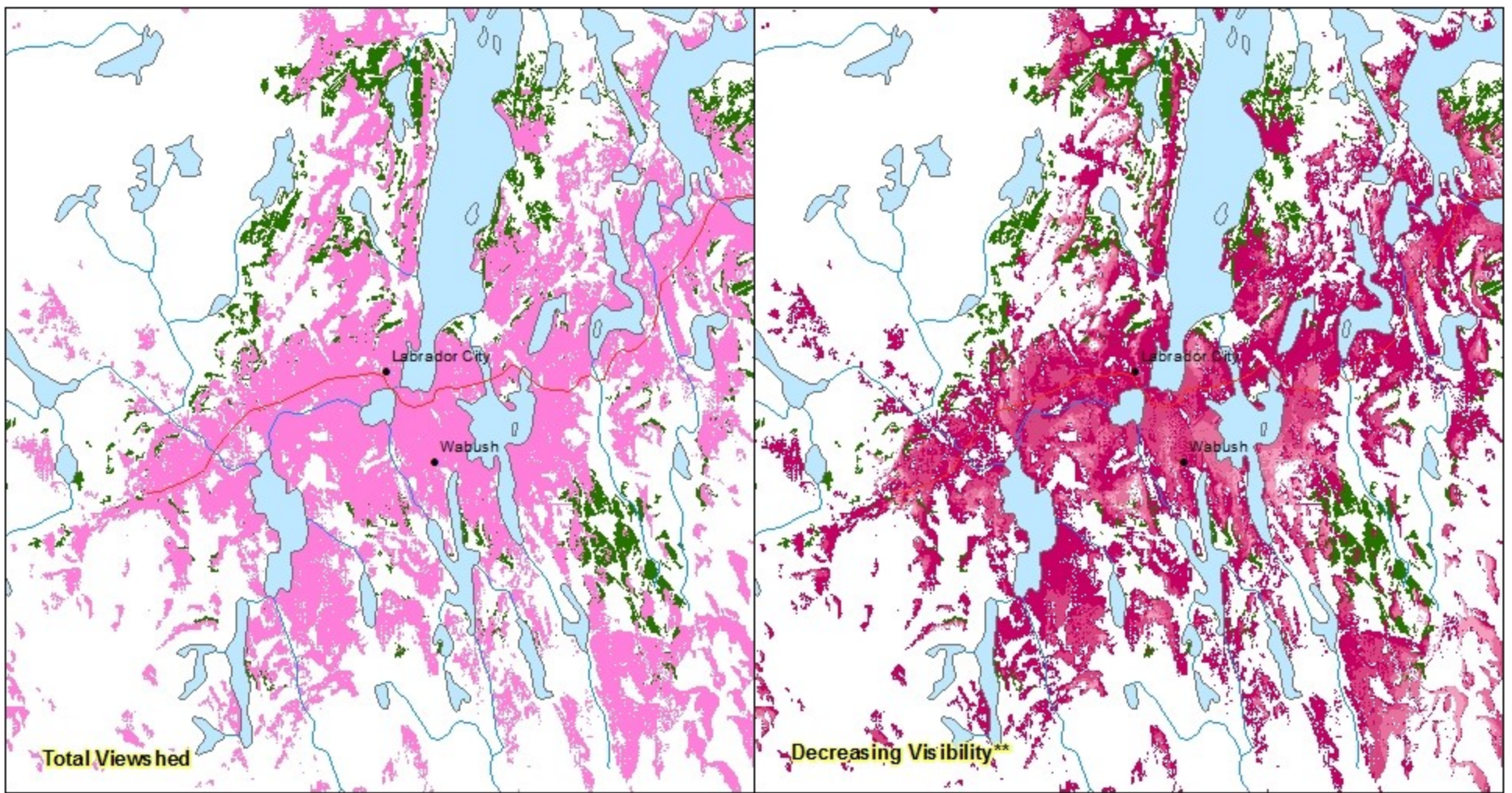




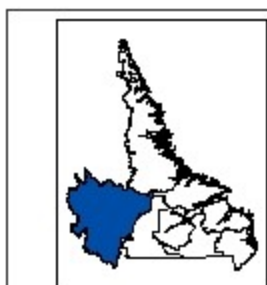
**Map 3**  
**Five Year Operating Plan: 2022 - 2026**  
**Redfir Lake-Kapitagas Channel Ecological Reserve**

Planning Zone: Labrador  
 FMD 22





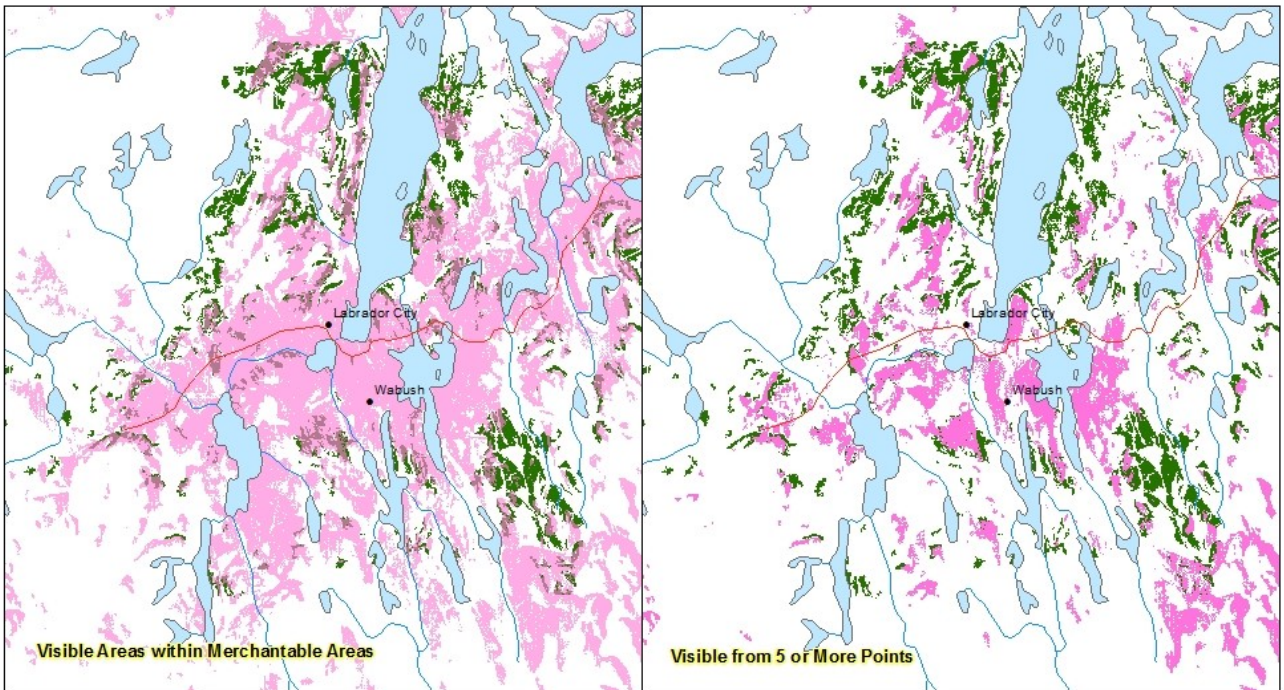
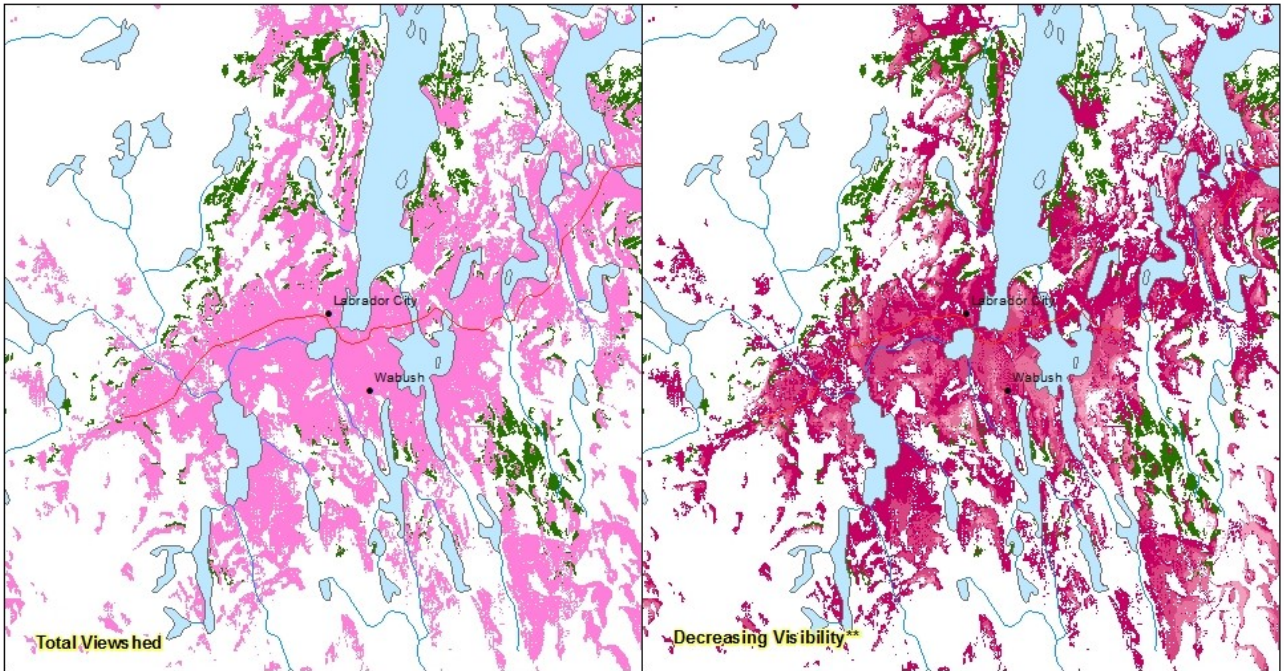
\*\* The lightest areas are visible from 4 or more viewpoints along the highway the darkest areas are only visible from 1 viewpoint along the highway.



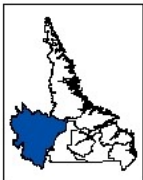
**Map 2**  
**Five Year Operating Plan : 2022-2026**  
**Viewshed Analysis**

Planning Zone: Labrador  
 FMD: 22





\*\* The lightest areas are visible from 4 or more viewpoints along the highway the darkest areas are only visible from 1 viewpoint along the highway.



**Map 2**  
**Five Year Operating Plan : 2022-2026**  
**Viewshed Analysis**

Planning Zone: Labrador  
 FMD: 22

