

AUTHOR: K. Rozalska	PROJECT NO.: 121411777
APPROVED BY: S. Salley	SCALE: 1:10,000 <small>when printed at 11x17 inches</small>
CLIENT: Department of Environment and Conservation, Newfoundland and Labrador	DATA SOURCES: Natural Resources Canada Bathymetry provided by NATECH

**Marine Currents: Flooding Spring Tide (HT - 2hrs)**

**Marine Study**

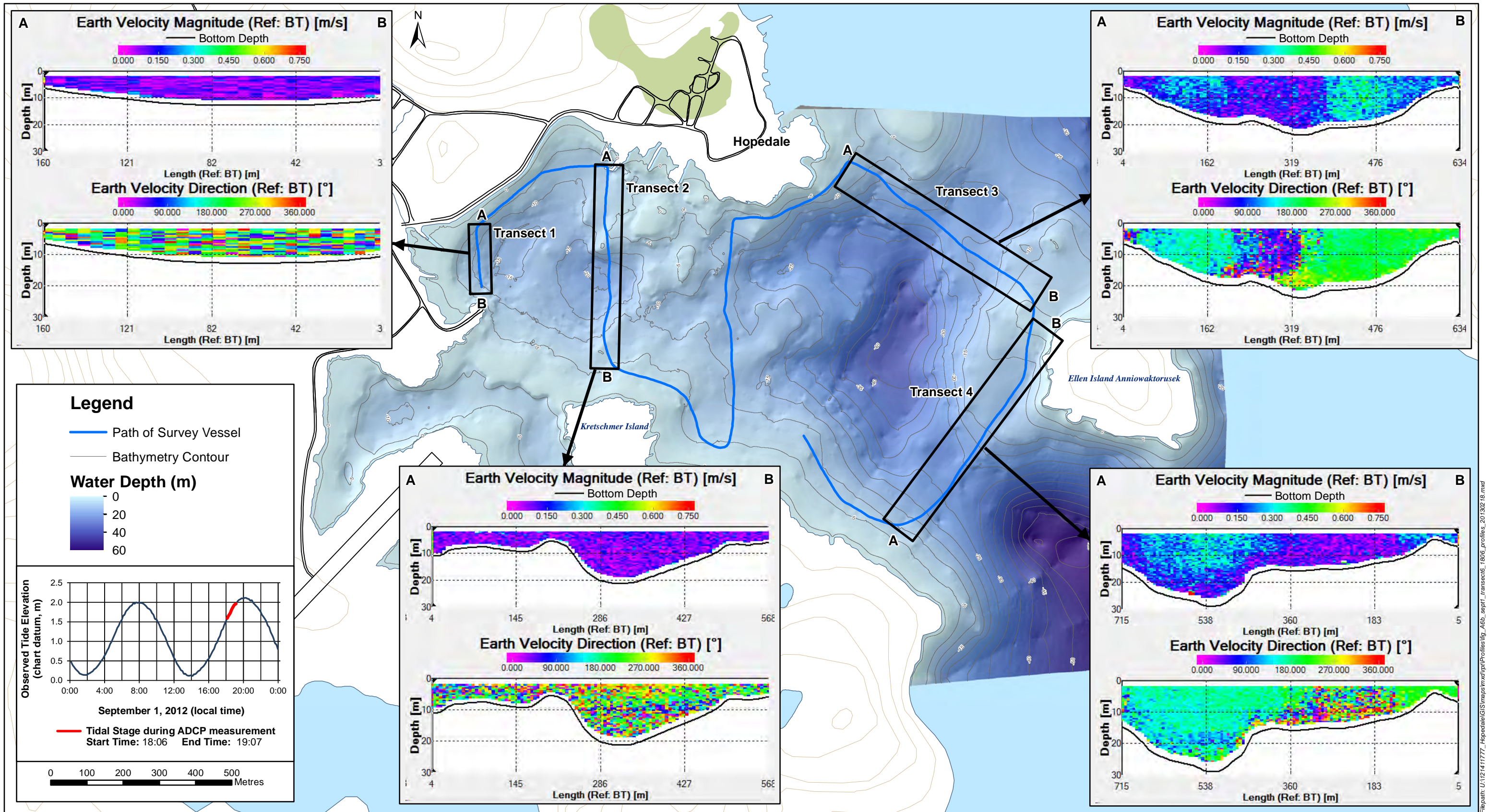
Hopedale Harbour, NL

FIGURE NO.: **A.6.a**

DATE: 20/02/2013  
(dd/mm/yyyy)



Filepath: U:\12141177\_Hopedale GIS\maps\mxd\p120\_vectors\fig\_A6a\_sept1\_transect6\_1806\_20130220.mxd



AUTHOR: K. Rozalska	PROJECT NO.: 121411777
APPROVED BY: S. Salley	SCALE: 1:10,000 <small>when printed at 11x17 inches</small>
CLIENT: Department of Environment and Conservation, Newfoundland and Labrador	DATA SOURCES: Natural Resources Canada Bathymetry provided by NATECH

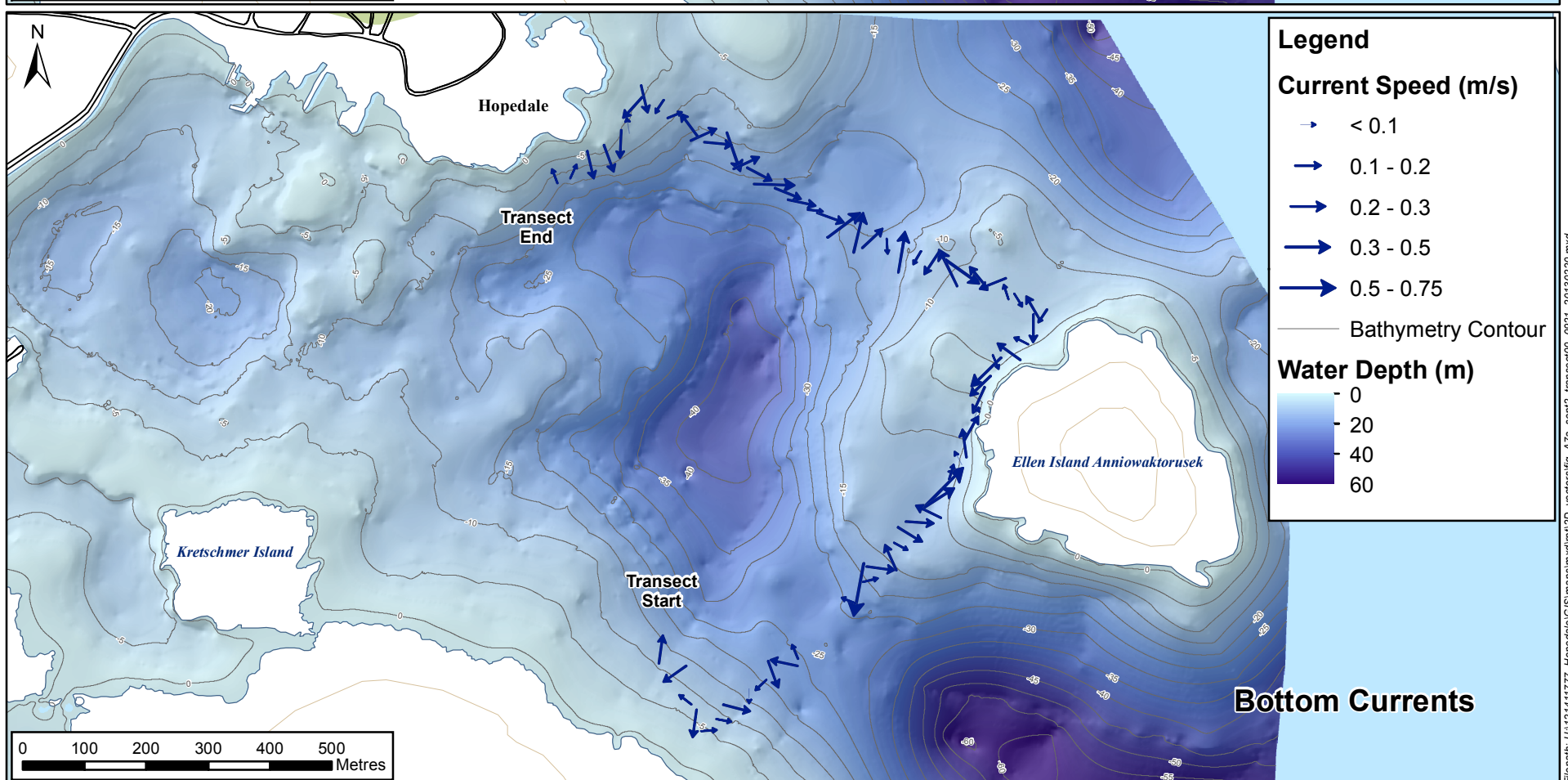
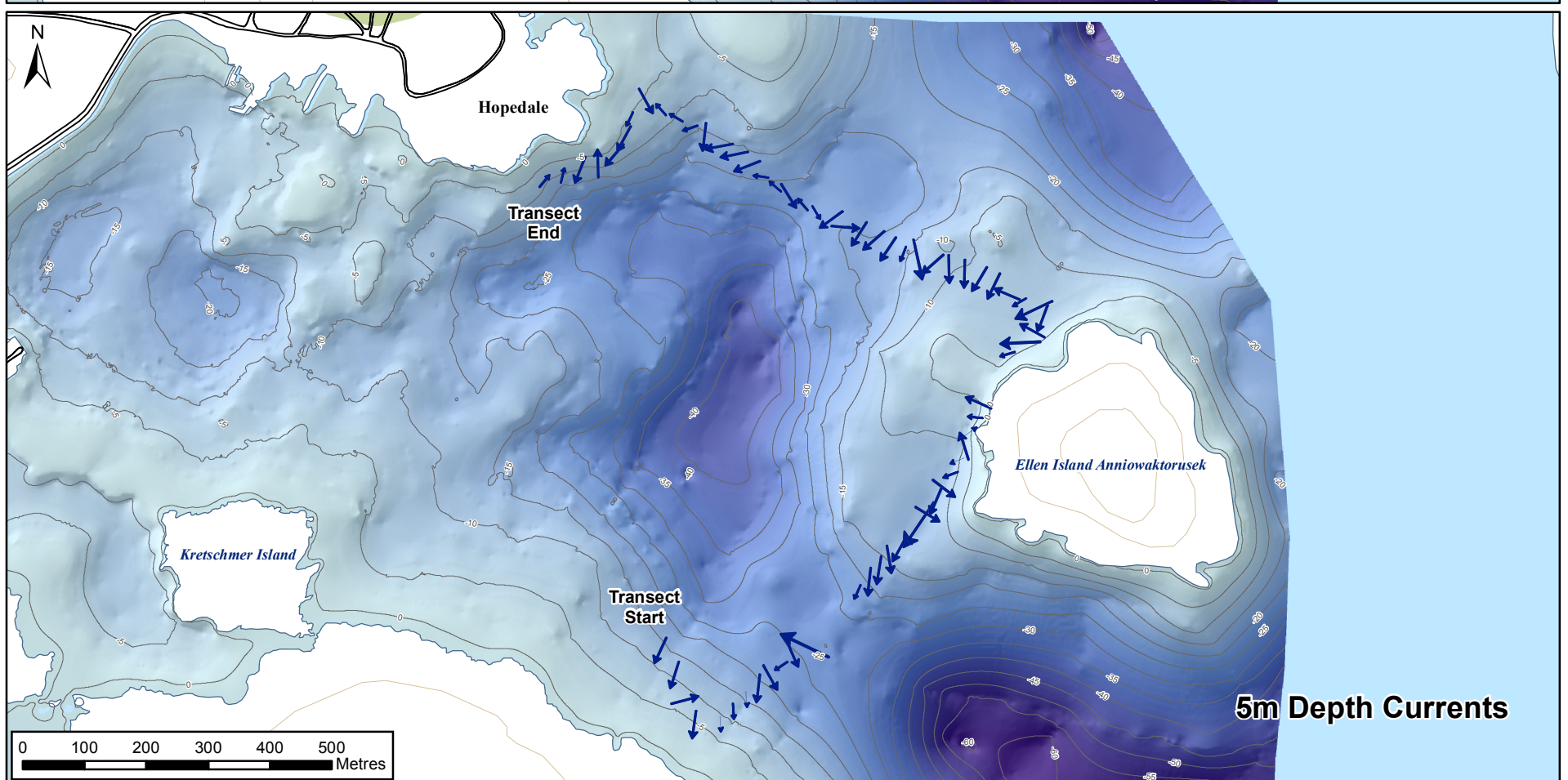
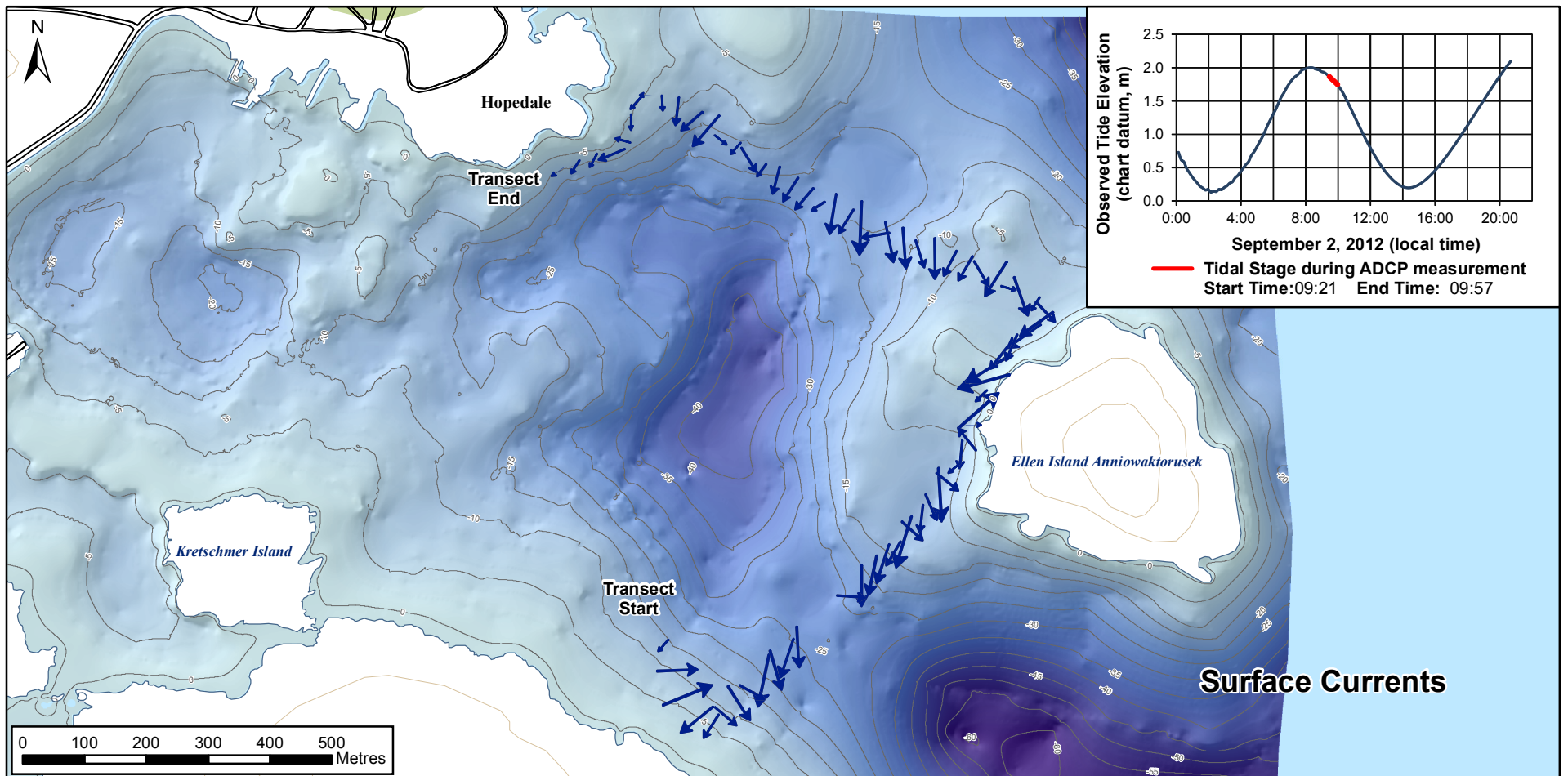
**Profile of Marine Currents: Flooding Spring Tide (HT - 2hrs)**

Marine Study

Hopedale Harbour, NL

FIGURE NO.:	<b>A.6.b</b>
DATE: (dd/mm/yyyy)	18/02/2013

Filepath: U:\121411777\_Hopedale\GIS\maps\mxd\Prof\Profiles\fig\_46b\_sept\_1806\_sept\_1806\_profiles\_20130218.mxd



AUTHOR: K. Rozalska	PROJECT NO.: 121411777
APPROVED BY: S. Salley	SCALE: 1:10,000 <small>when printed at 11x17 inches</small>
CLIENT: Department of Environment and Conservation, Newfoundland and Labrador	DATA SOURCES: Natural Resources Canada Bathymetry provided by NATECH

**Marine Currents: Ebbing Spring Tide (HT + 1hr)**

**Marine Study**

Hopedale Harbour, NL

FIGURE NO.: **A.7.a**

DATE: 20/02/2013  
(dd/mm/yyyy)



Filepath: U:\12141177\_Hopedale GIS\maps\mxd\p1120\_vectors\fig\_A7a\_sept2\_transect00\_0921\_20130220.mxd