

AUTHOR: K. Rozalska	PROJECT NO.: 121411777
APPROVED BY: S. Salley	SCALE: 1:10,000 <small>when printed at 11x17 inches</small>
CLIENT: Department of Environment and Conservation, Newfoundland and Labrador	DATA SOURCES: Natural Resources Canada Bathymetry provided by NATECH

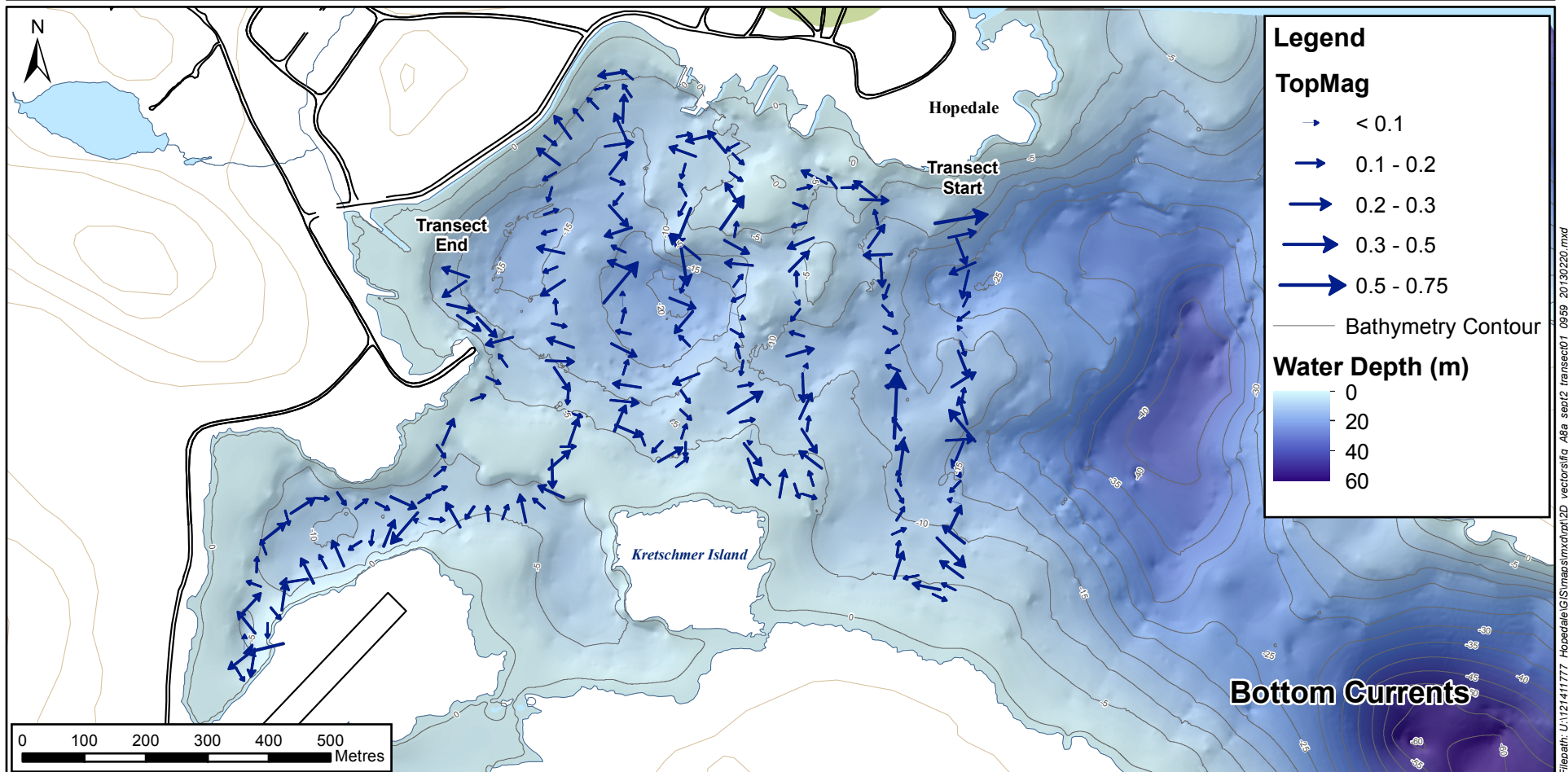
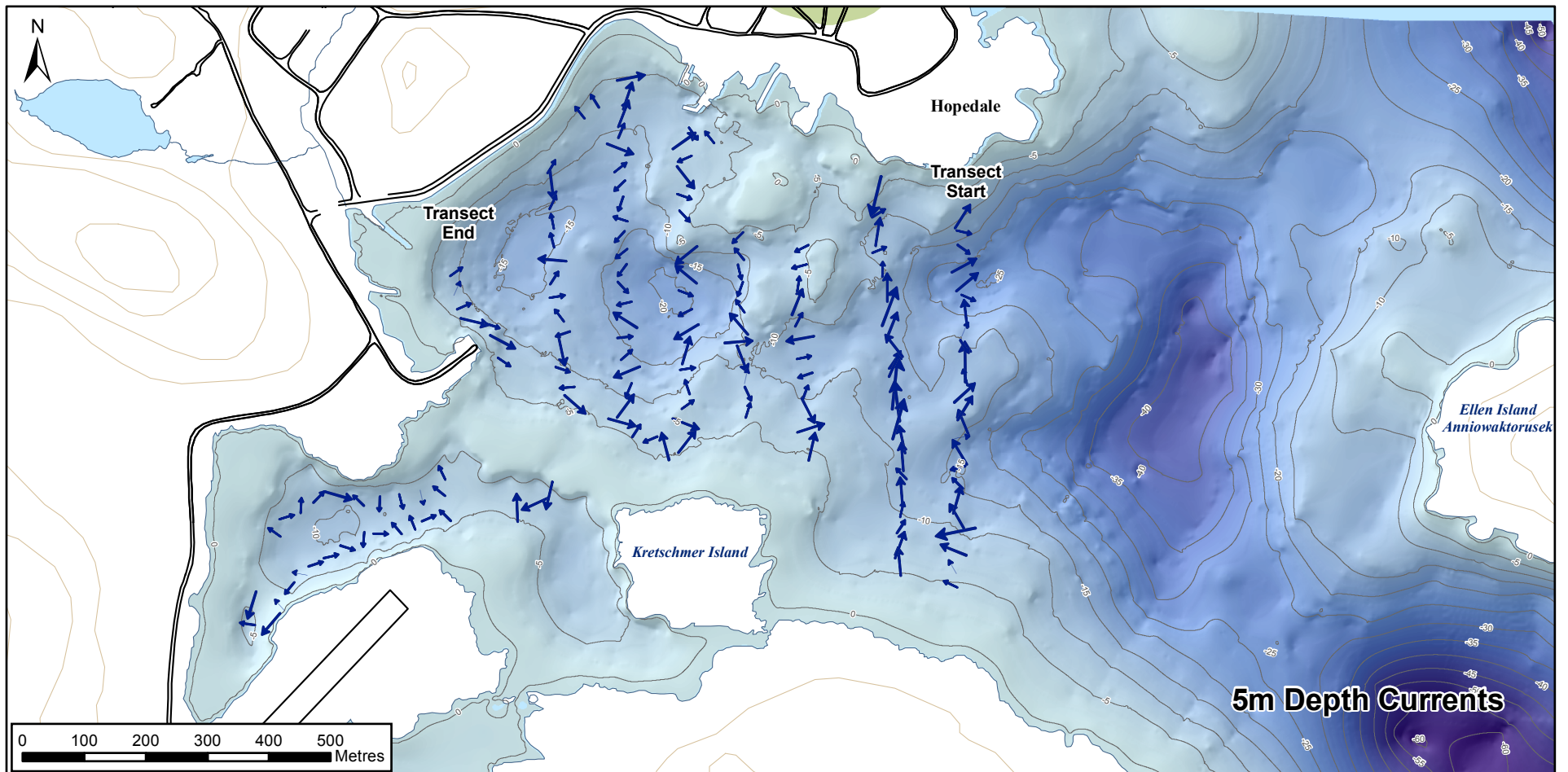
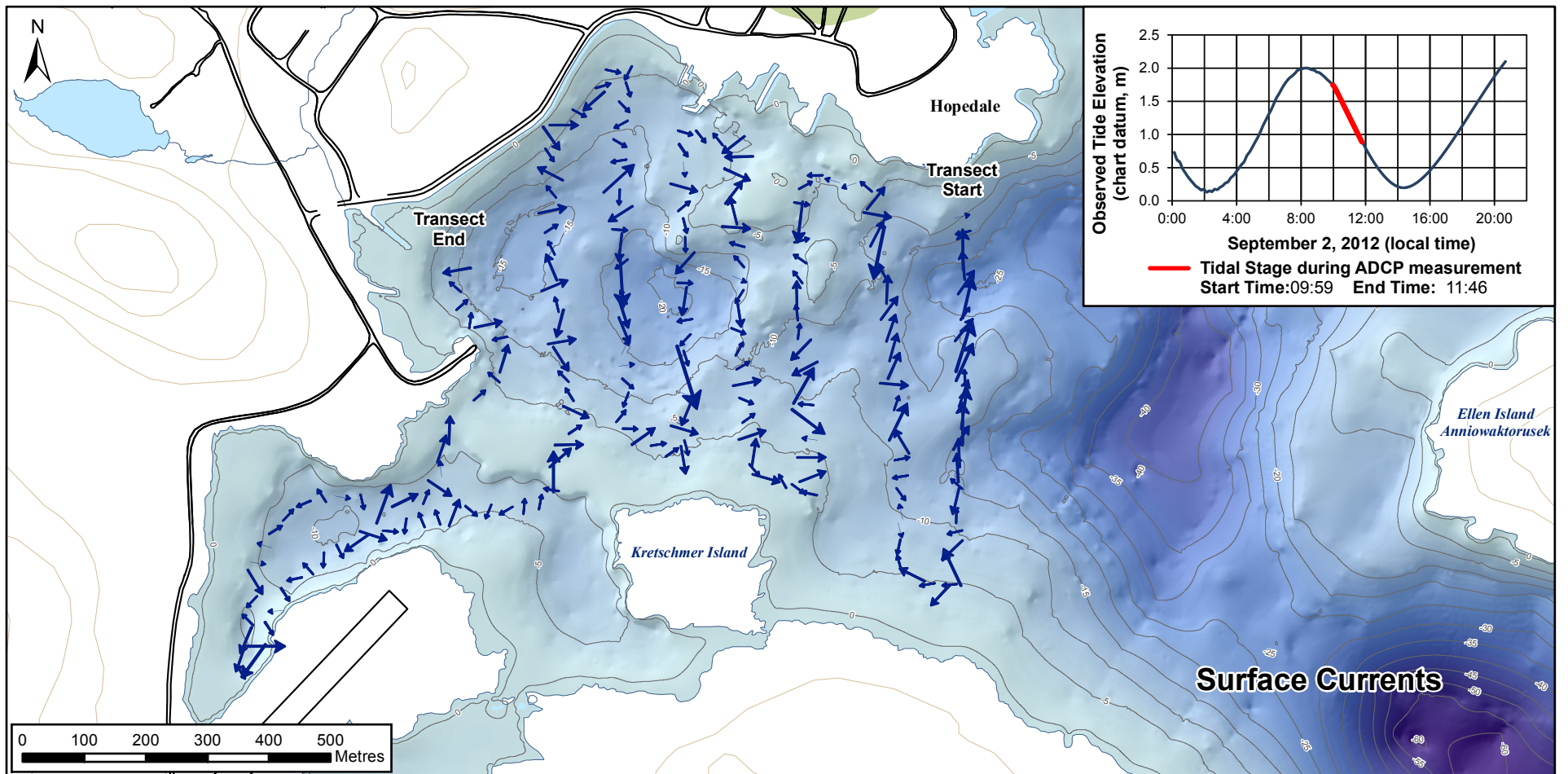
Profile of Marine Currents: Ebbing Spring Tide (HT + 1hr)

Marine Study

Hopedale Harbour, NL

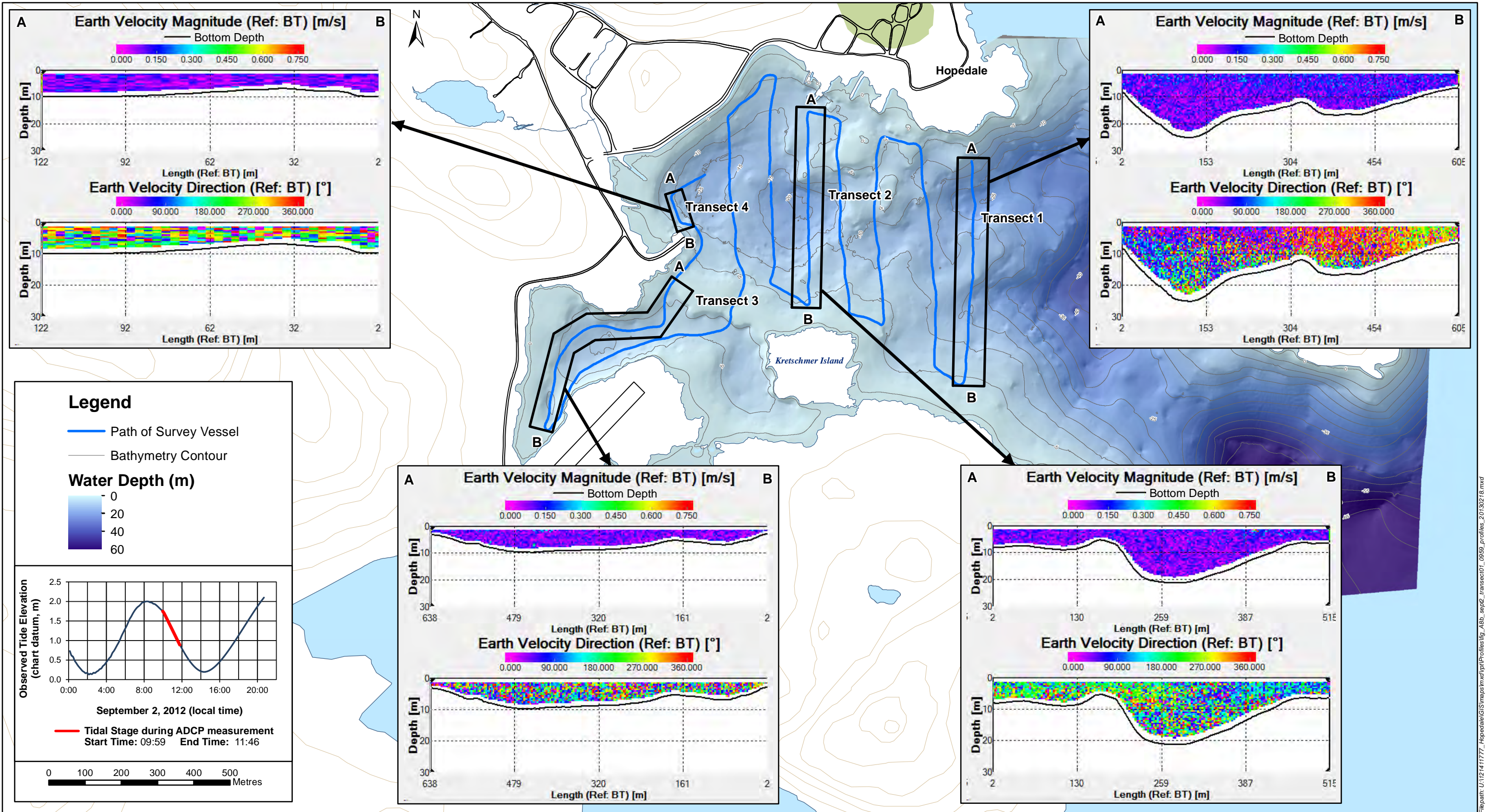
FIGURE NO.:	A.7.b
DATE: (dd/mm/yyyy)	18/02/2013

Filepath: U:\1121411777_Hopedale\GIS\maps\mxd\Profiles\fig_A7b_sep2_12_transect00_002_profiles_20130218.mxd



AUTHOR: K. Rozalska	PROJECT NO.: 121411777	Marine Currents: Ebbing Spring Tide (HT + 2hrs)	FIGURE NO.: A.8.a
APPROVED BY: S. Salley	SCALE: 1:10,000 <small>when printed at 11x17 inches</small>		DATE: 21/02/2013 <small>(dd/mm/yyyy)</small>
CLIENT: Department of Environment and Conservation, Newfoundland and Labrador	DATA SOURCES: Natural Resources Canada Bathymetry provided by NATECH		Marine Study Hopedale Harbour, NL

Filepath: U:\12141177_Hopedale\GIS\maps\mxd\12D_vectors\fig_48a_sep2_transect01_0959_20130220.mxd



AUTHOR: K. Rozalska	PROJECT NO.: 121411777
APPROVED BY: S. Salley	SCALE: 1:10,000 <small>when printed at 11x17 inches</small>
CLIENT: Department of Environment and Conservation, Newfoundland and Labrador	DATA SOURCES: Natural Resources Canada Bathymetry provided by NATECH

Profile of Marine Currents: Ebbing Spring Tide (HT + 2hrs)

Marine Study

Hopedale Harbour, NL

FIGURE NO.:	A.8.b
DATE: (dd/mm/yyyy)	18/02/2013

Filepath: U:\121411777_Hopedale\GIS\maps\map\Profiles\fig_48b_sep2_transect01_0959_profiles_20130218.mxd