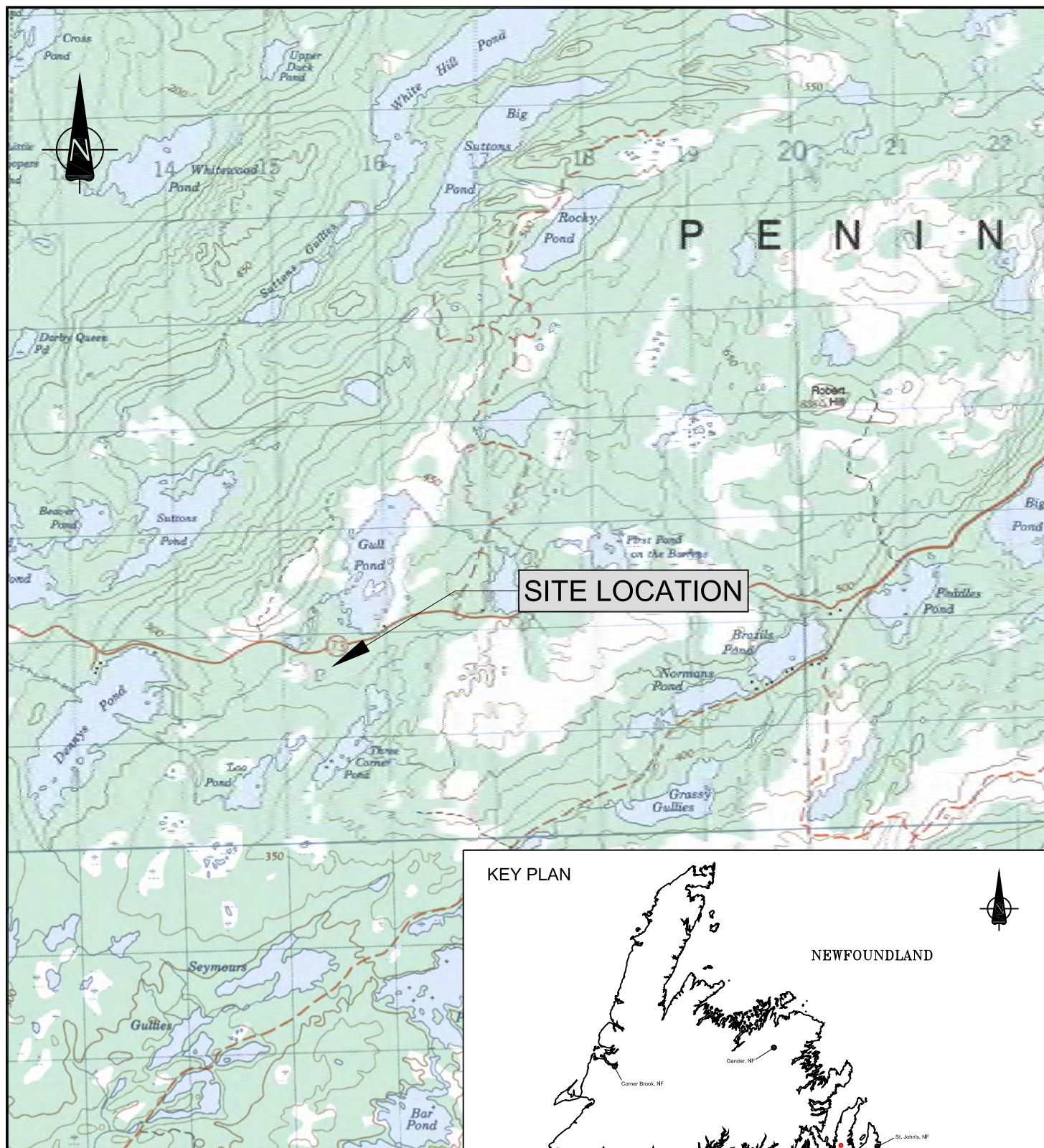


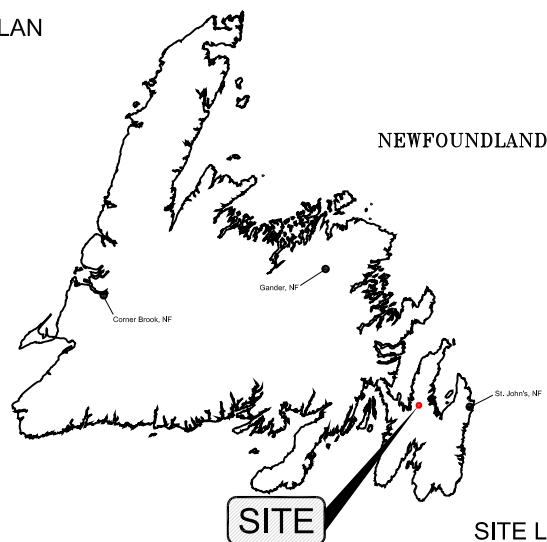
APPENDIX A

Figures



500 0 500 1000 1500 2000
GRAPHIC SCALE: 1: 50,000 (metric)

KEY PLAN



SITE LOCATION



SNC • LAVALIN

SNC • LAVALIN Inc.
 Halifax, Nova Scotia, Canada
 Telephone: (902) 492-4544
 Fax: (902) 492-4540



Member of the **SNC • LAVALIN** Group

CLIENT:
 DEPARTMENT OF ENVIRONMENT
 AND CONSERVATION

DESIGNED BY:

JM

DRAWN BY:

DC

CHECKED BY:

DH

SCALE:

AS SHOWN

PROJECT:

2011 - 2012 ANNUAL REPORT OF ACTIVITIES
 UPPER TRINITY SOUTH (NEW HARBOUR)
 WASTE DISPOSAL SITE
 ROUTE 73, NEW HARBOUR, NL

DRAWING TITLE:

SITE LOCATION AND TOPOGRAPHY

DATE:

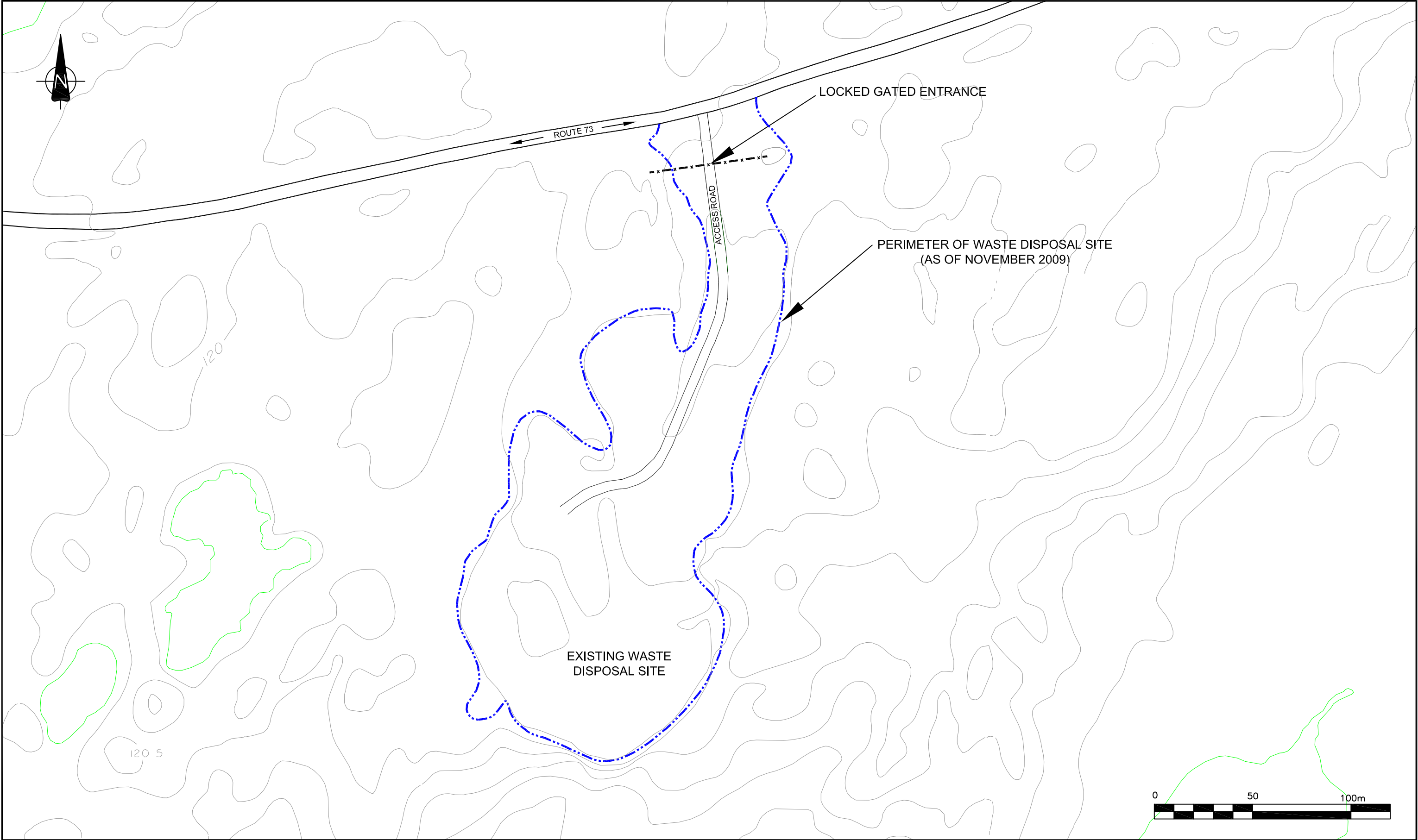
MARCH 2012


PROJECT #:

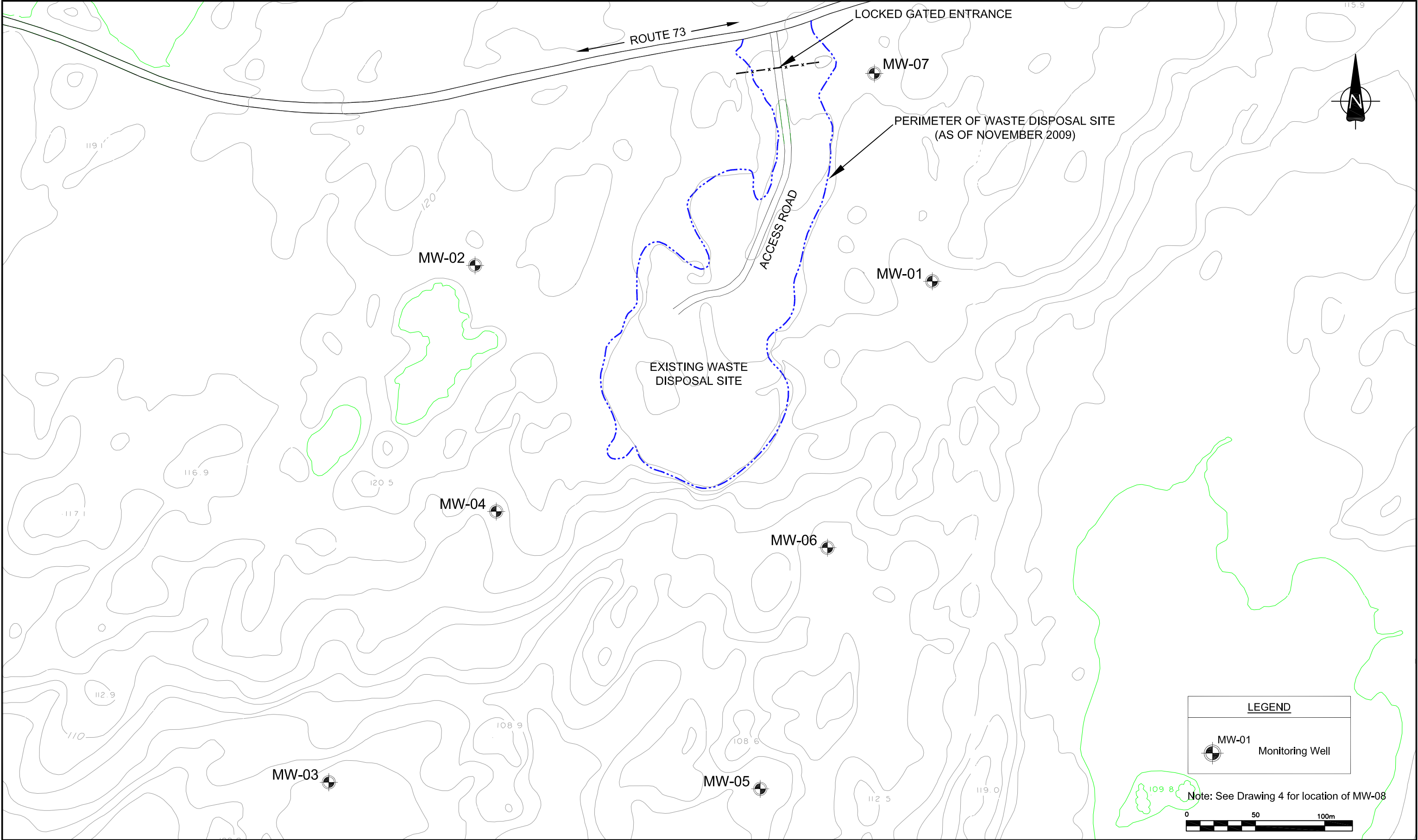
508907-0001

DRAWING #:

1



CLIENT: DEPARTMENT OF ENVIRONMENT AND CONSERVATION	 SNC•LAVALIN <small>SNC • LAVALIN Inc. Halifax, Nova Scotia, Canada Telephone: (902) 492-4544 Fax: (902) 492-4540 Member of the SNC • LAVALIN Group</small>	PROJECT TITLE: 2011 - 2012 ANNUAL REPORT OF ACTIVITIES UPPER TRINITY SOUTH (NEW HARBOUR) WASTE DISPOSAL SITE ROUTE 73, NEW HARBOUR, NL	DESIGNED BY: JM DRAWN BY: DC CHECKED BY: DH	SCALE: AS SHOWN PROJECT #: 508907-0001 DATE: MARCH 2012	DRAWING TITLE: SITE PLAN DRAWING #: 2
--	--	---	--	--	--



CLIENT:

DEPARTMENT OF ENVIRONMENT AND
CONSERVATION

**SNC•LAVALIN**

SNC • LAVALIN Inc.
Halifax, Nova Scotia, Canada
Telephone: (902) 492-4544
Fax: (902) 492-4540
Member of the SNC • LAVALIN Group

PROJECT TITLE:

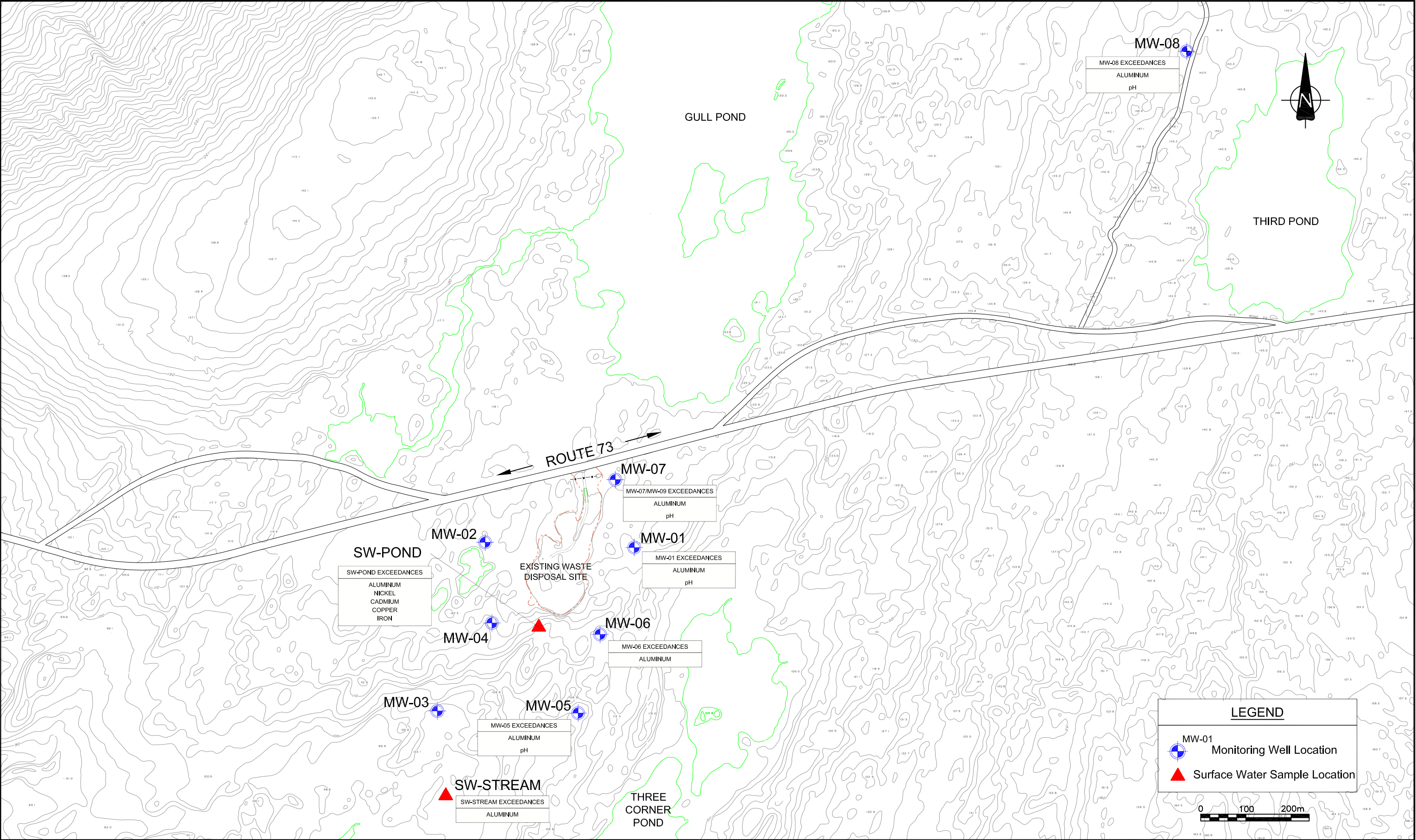
2011 - 2012 ANNUAL REPORT OF ACTIVITIES
UPPER TRINITY SOUTH (NEW HARBOUR)
WASTE DISPOSAL SITE
ROUTE 73, NEW HARBOUR, NL

DESIGNED BY:
JM
DRAWN BY:
DC
CHECKED BY:
DH

SCALE:
AS SHOWN
PROJECT #:
508907-0001
DATE:
MARCH 2012

DRAWING TITLE:

MONITORING WELL LOCATIONS
DRAWING #:
3



CLIENT:

DEPARTMENT OF ENVIRONMENT AND CONSERVATION

**SNC•LAVALIN**

**SNC•LAVALIN**

SNC • LAVALIN Inc.
Halifax, Nova Scotia, Canada
Telephone: (902) 492-4544
Fax: (902) 492-4540
Member of the SNC • LAVALIN Group

PROJECT TITLE:

2011 - 2012 ANNUAL REPORT OF ACTIVITIES
UPPER TRINITY SOUTH (NEW HARBOUR)
WASTE DISPOSAL SITE
ROUTE 73, NEW HARBOUR, NL

DESIGNED BY:
JM

DRAWN BY:
DC

CHECKED BY:
DH

SCALE:
AS SHOWN

PROJECT #:
508907-0001

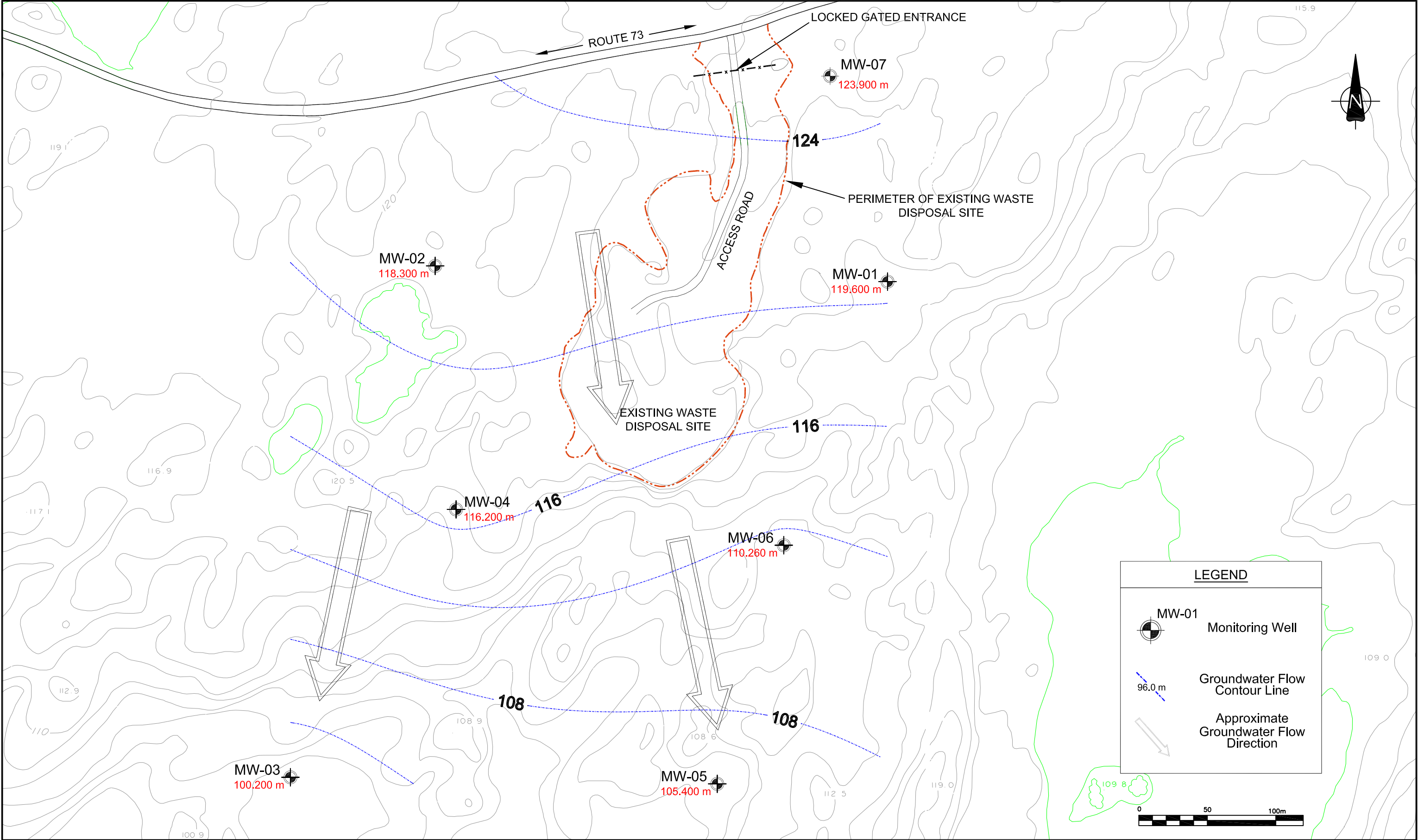
DATE:
MARCH 2012

DRAWING TITLE:

MONITORING WELL AND SURFACE WATER
SAMPLE LOCATIONS
WITH PARAMETER EXCEEDANCES

DRAWING #:

4





LEGEND

MW-01 Monitoring Well

96.0 m Groundwater Flow Contour Line

Approximate Groundwater Flow Direction



CLIENT: DEPARTMENT OF ENVIRONMENT AND CONSERVATION	 SNC • LAVALIN <small>SNC • LAVALIN Inc. Halifax, Nova Scotia, Canada Telephone: (902) 492-4544 Fax: (902) 492-4540 Member of the SNC • LAVALIN Group</small>	PROJECT TITLE: 2011 - 2012 ANNUAL REPORT OF ACTIVITIES UPPER TRINITY SOUTH (NEW HARBOUR) WASTE DISPOSAL SITE ROUTE 73, NEW HARBOUR, NL	DESIGNED BY: JM	SCALE: AS SHOWN	DRAWING TITLE: MONITORING WELL LOCATIONS, GROUNDWATER CONTOUR LINES AND GROUNDWATER FLOW DIRECTION
			DRAWN BY: DC	PROJECT #: 508907-0001	
			CHECKED BY: DH	DATE: MARCH 2012	DRAWING #: 5