






**Five Year Operating Plan: 2021 - 2025  
Commercial Harvest  
Plan Map**

Planning Zone : 5  
FMD: 10

Operating Area No.: CC10001  
Name: Seal Bay River West

For block information refer to  
Operating Area Sheets for this block.




**Plan Features**

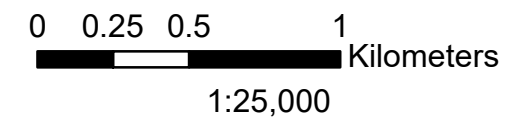
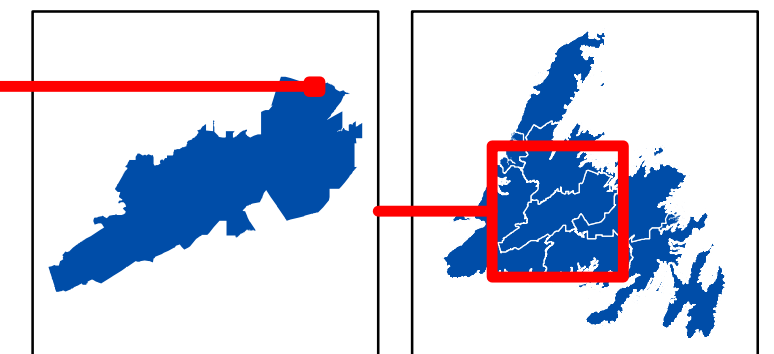
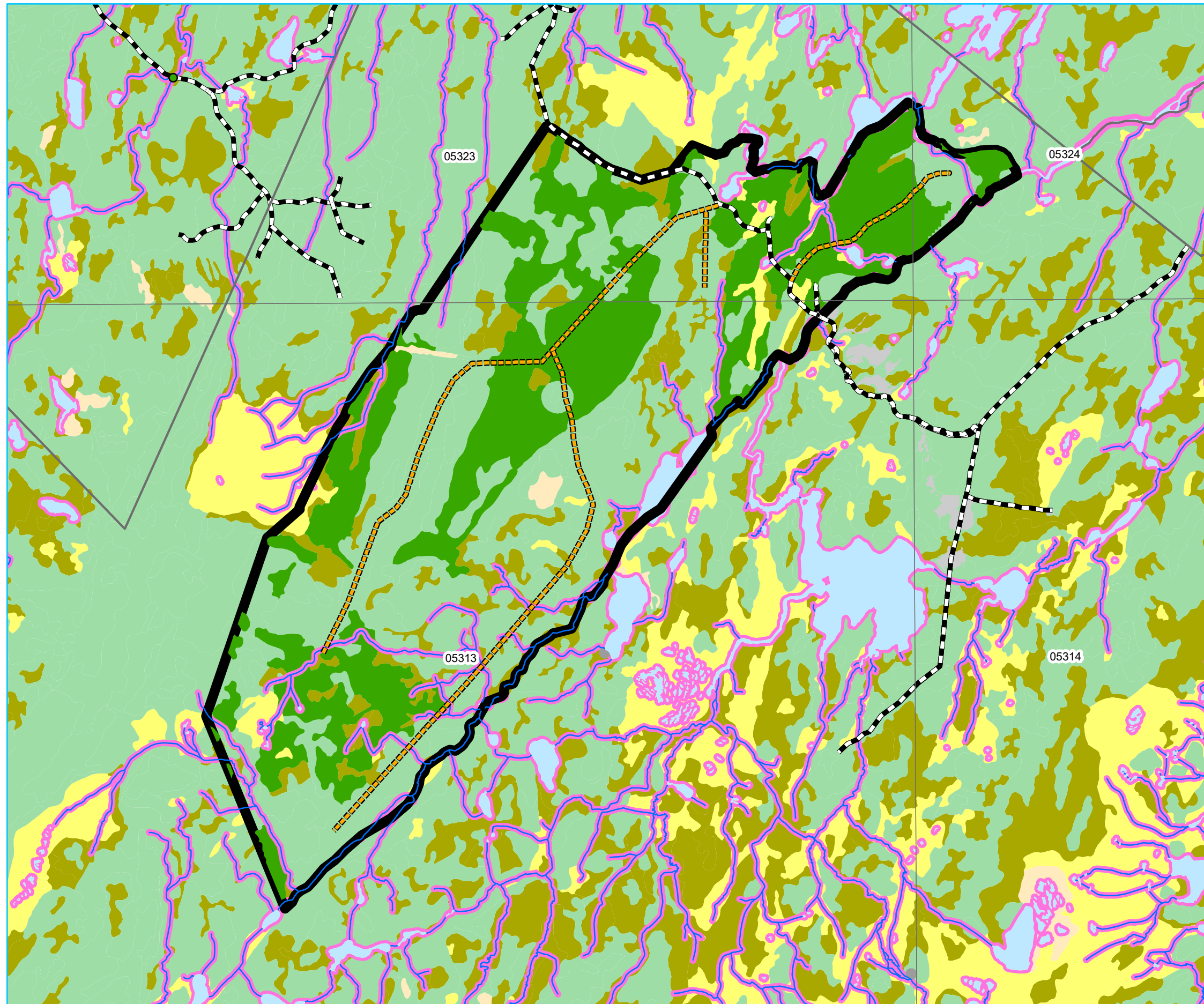
-  Proposed Road
-  Proposed Road Reconstruction
-  FYOP Operating Area
-  Recent Cut
-  FYOP Harvestables

**Basemap Features**

-  Bridge
-  Culvert
-  Open Arch
-  Public Road
-  Resource Road
-  Stream
-  Water Body
-  Productive Forest
-  Bog
-  Scrub
-  Other Non-forest

**Restrictions**

-  Protected Water Supply
-  Regulatory
-  No Cut Buffer










**Five Year Operating Plan: 2021 - 2025  
Commercial Harvest  
Plan Map**

Planning Zone : 5  
FMD: 10

Operating Area No.: CC10002  
Name: Seal Bay River East

For block information refer to  
Operating Area Sheets for this block.




**Plan Features**

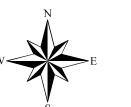
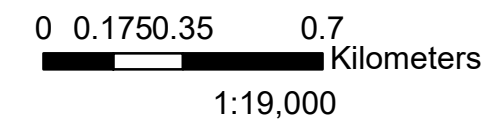
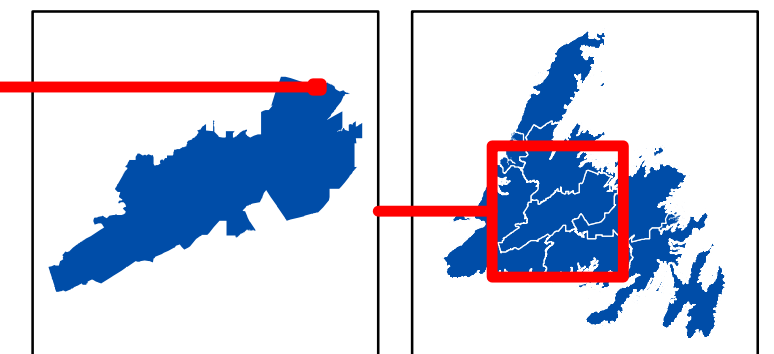
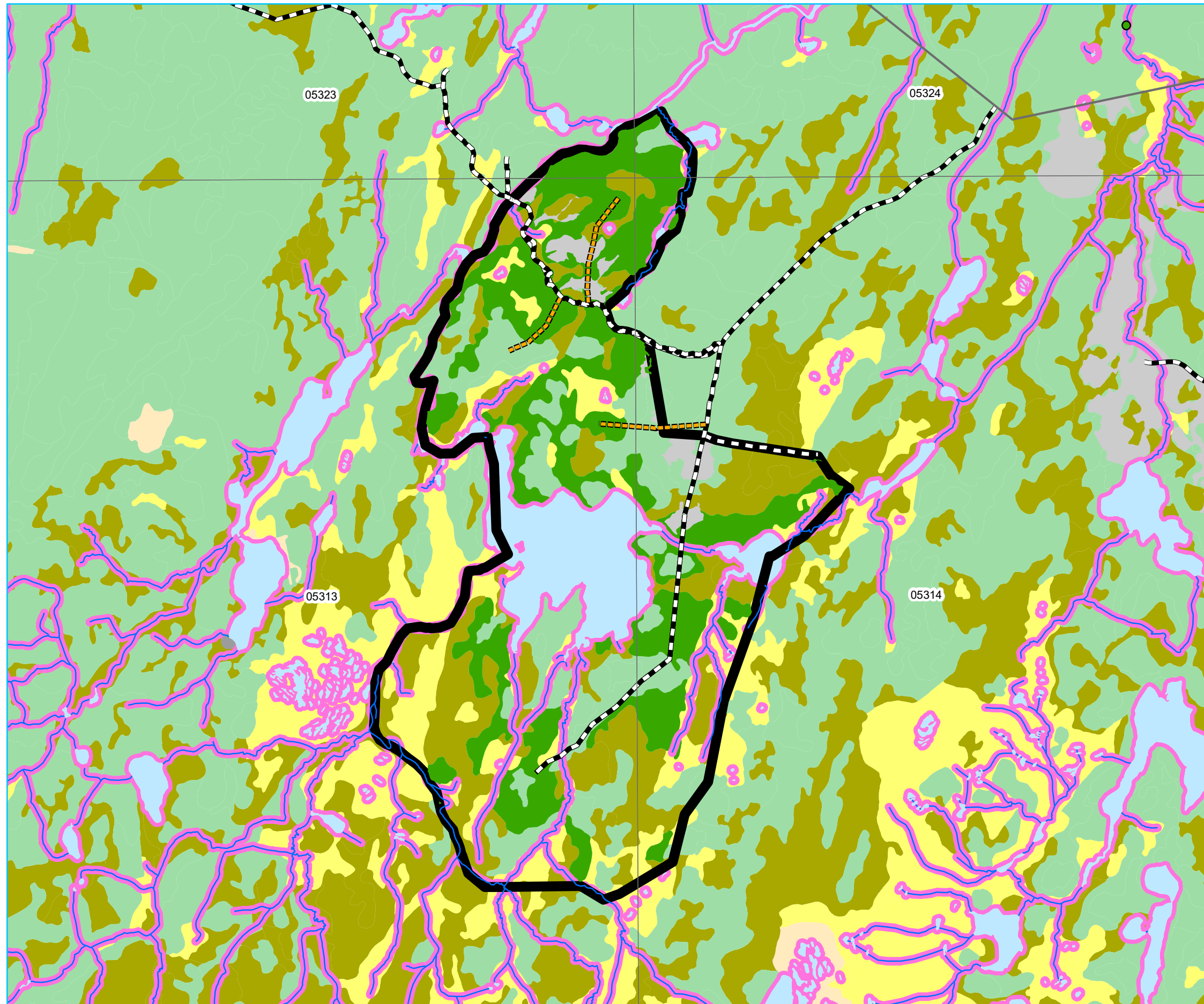
-  Proposed Road
-  Proposed Road Reconstruction
-  FYOP Operating Area
-  Recent Cut
-  FYOP Harvestables

**Basemap Features**

-  Bridge
-  Culvert
-  Open Arch
-  Public Road
-  Resource Road
-  Stream
-  Water Body
-  Productive Forest
-  Bog
-  Scrub
-  Other Non-forest

**Restrictions**

-  Protected Water Supply
-  Regulatory
-  No Cut Buffer








**Five Year Operating Plan: 2021 - 2025  
Commercial Harvest  
Plan Map**

Planning Zone : 5  
FMD: 10

Operating Area No.: CC10003  
Name: Long Pond West

For block information refer to  
Operating Area Sheets for this block.




**Plan Features**

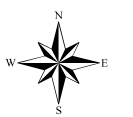
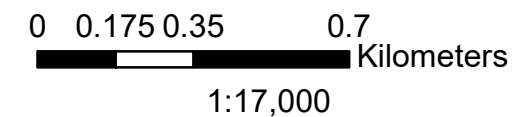
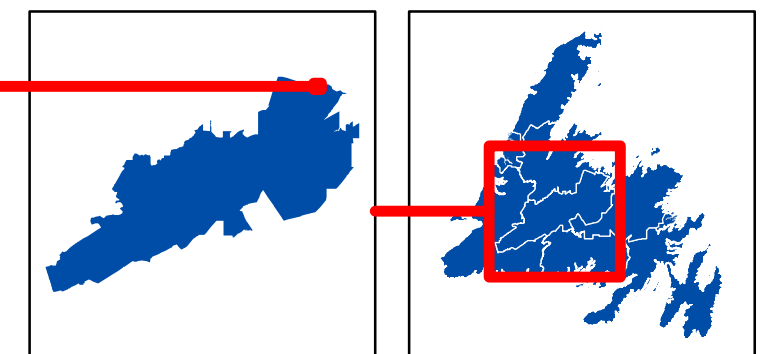
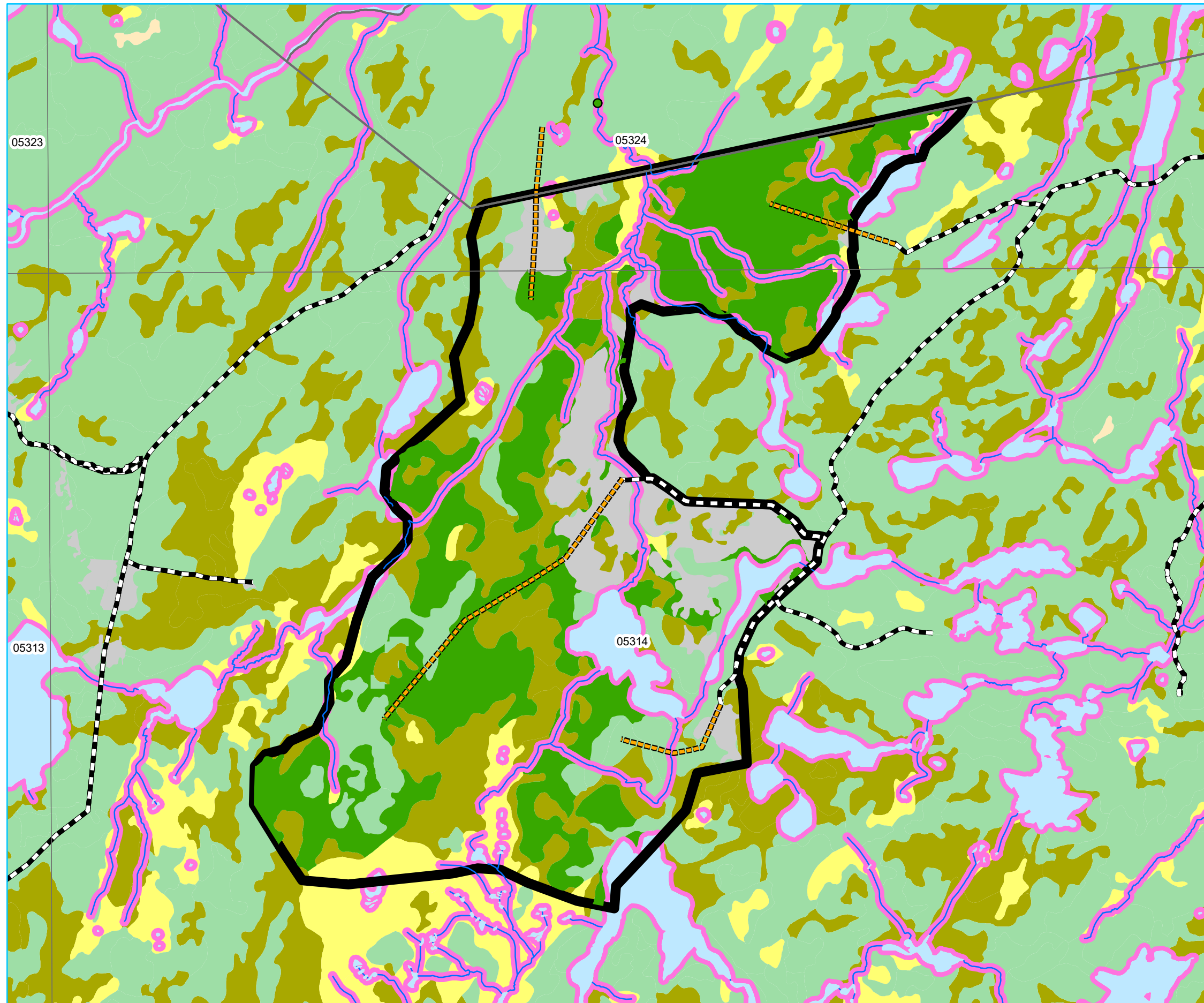
-  Proposed Road
-  Proposed Road Reconstruction
-  FYOP Operating Area
-  Recent Cut
-  FYOP Harvestables

**Basemap Features**

-  Bridge
-  Culvert
-  Open Arch
-  Public Road
-  Resource Road
-  Stream
-  Water Body
-  Productive Forest
-  Bog
-  Scrub
-  Other Non-forest

**Restrictions**

-  Protected Water Supply
-  Regulatory
-  No Cut Buffer










**Five Year Operating Plan: 2021 - 2025  
Commercial Harvest  
Plan Map**

Planning Zone : 5  
FMD: 10

Operating Area No.: CC10004  
Name: Trout Lake

For block information refer to  
Operating Area Sheets for this block.




**Plan Features**

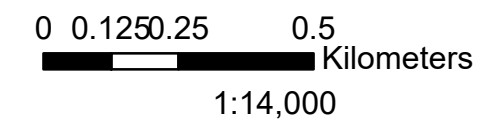
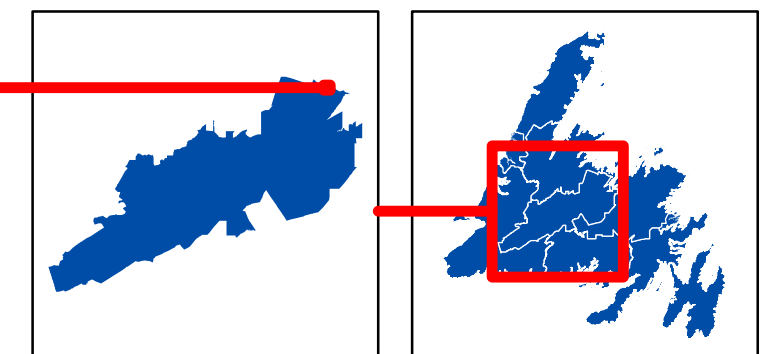
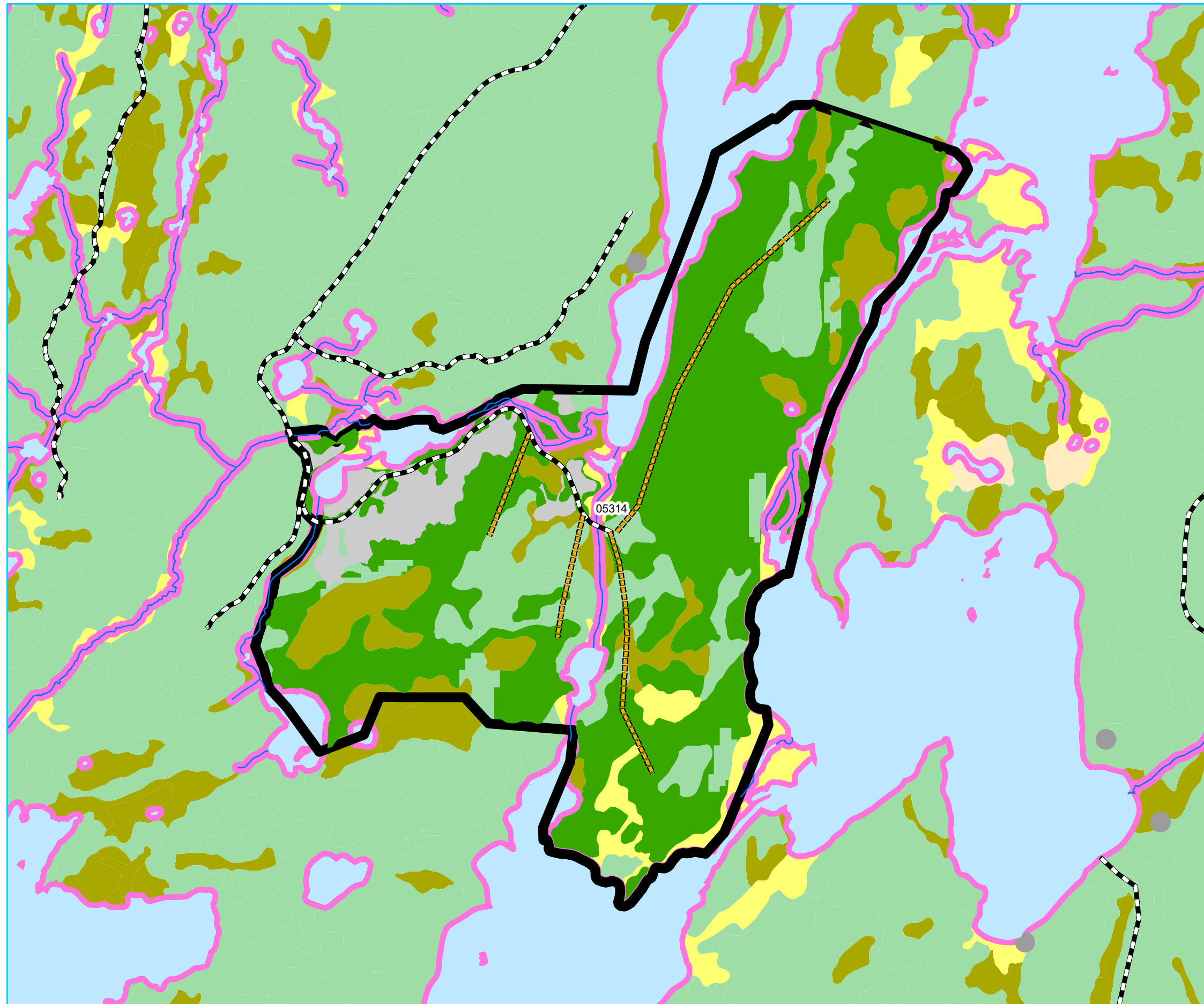
-  Proposed Road
-  Proposed Road Reconstruction
-  FYOP Operating Area
-  Recent Cut
-  FYOP Harvestables

**Basemap Features**

-  Bridge
-  Culvert
-  Open Arch
-  Public Road
-  Resource Road
-  Stream
-  Water Body
-  Productive Forest
-  Bog
-  Scrub
-  Other Non-forest

**Restrictions**

-  Protected Water Supply
-  Regulatory
-  No Cut Buffer










**Five Year Operating Plan: 2021 - 2025  
Commercial Harvest  
Plan Map**

Planning Zone : 5  
FMD: 10

Operating Area No.: CC10005  
Name: Mud Lake

For block information refer to  
Operating Area Sheets for this block.




**Plan Features**

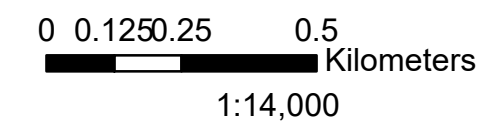
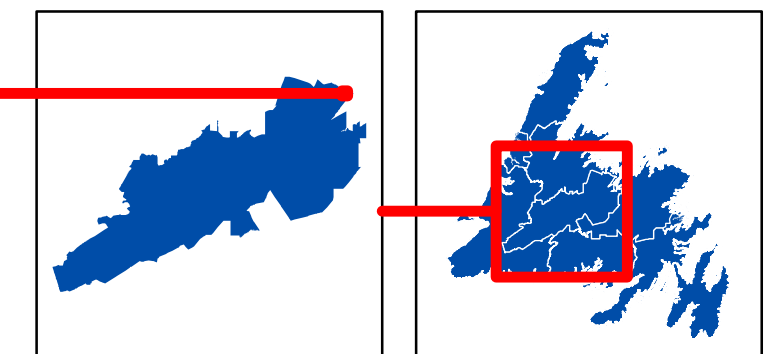
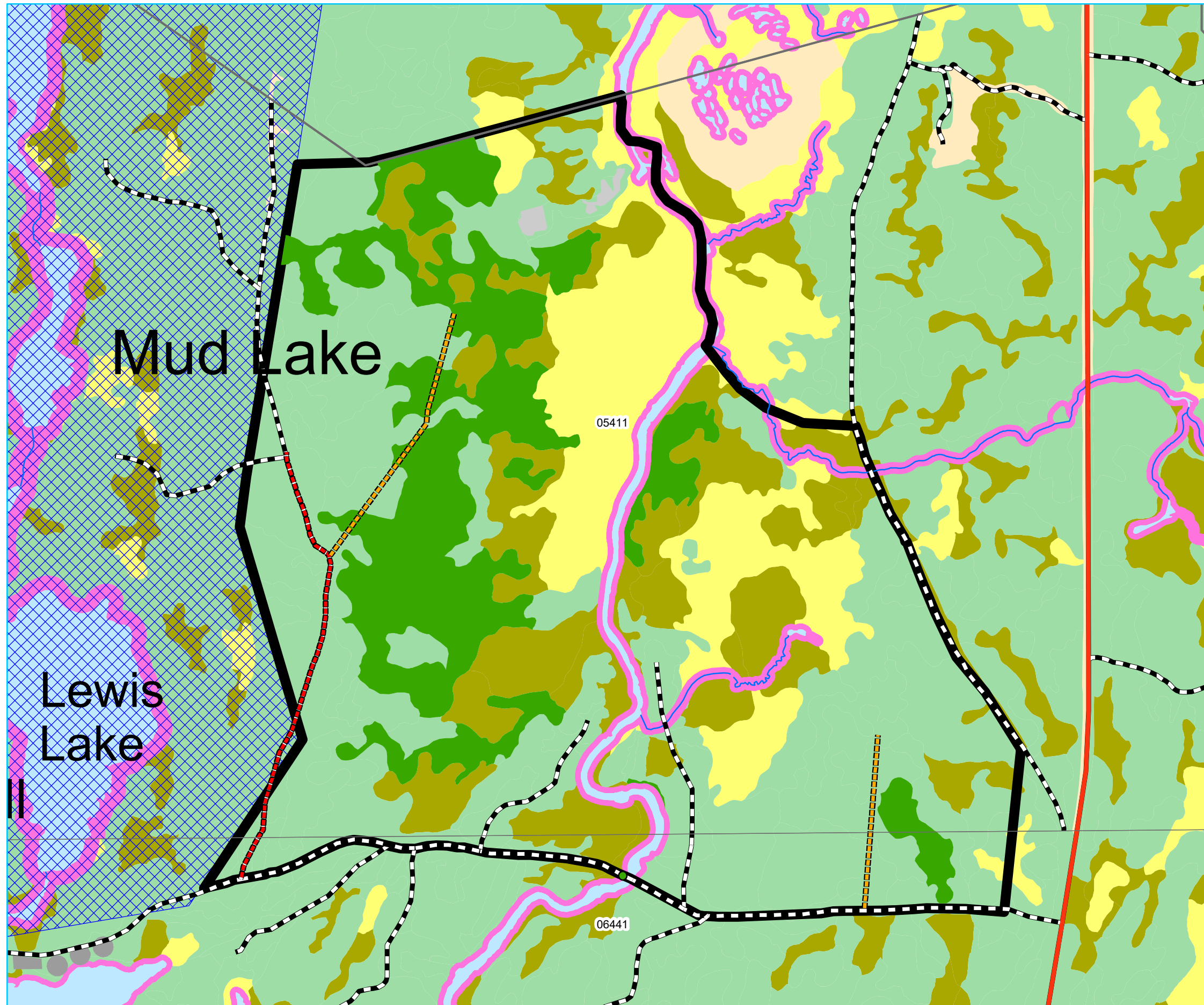
-  Proposed Road
-  Proposed Road Reconstruction
-  FYOP Operating Area
-  Recent Cut
-  FYOP Harvestables

**Basemap Features**

-  Bridge
-  Culvert
-  Open Arch
-  Public Road
-  Resource Road
-  Stream
-  Water Body
-  Productive Forest
-  Bog
-  Scrub
-  Other Non-forest

**Restrictions**

-  Protected Water Supply
-  Regulatory
-  No Cut Buffer










**Five Year Operating Plan: 2021 - 2025  
Commercial Harvest  
Plan Map**

Planning Zone : 5  
FMD: 10

Operating Area No.: CC10006  
Name: New Bay River

For block information refer to  
Operating Area Sheets for this block.




**Plan Features**

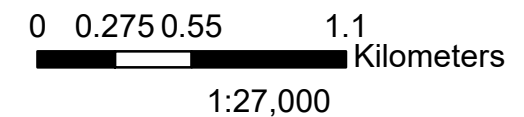
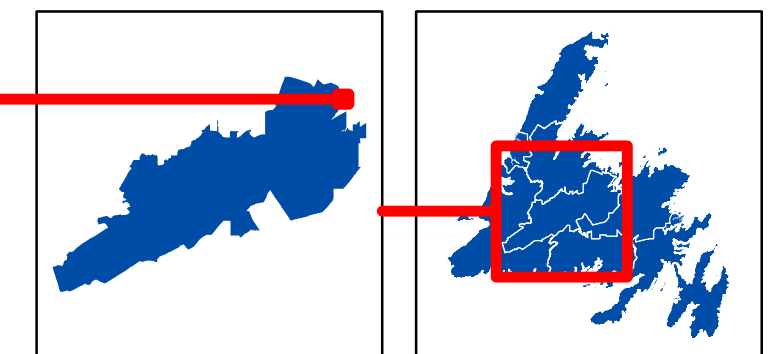
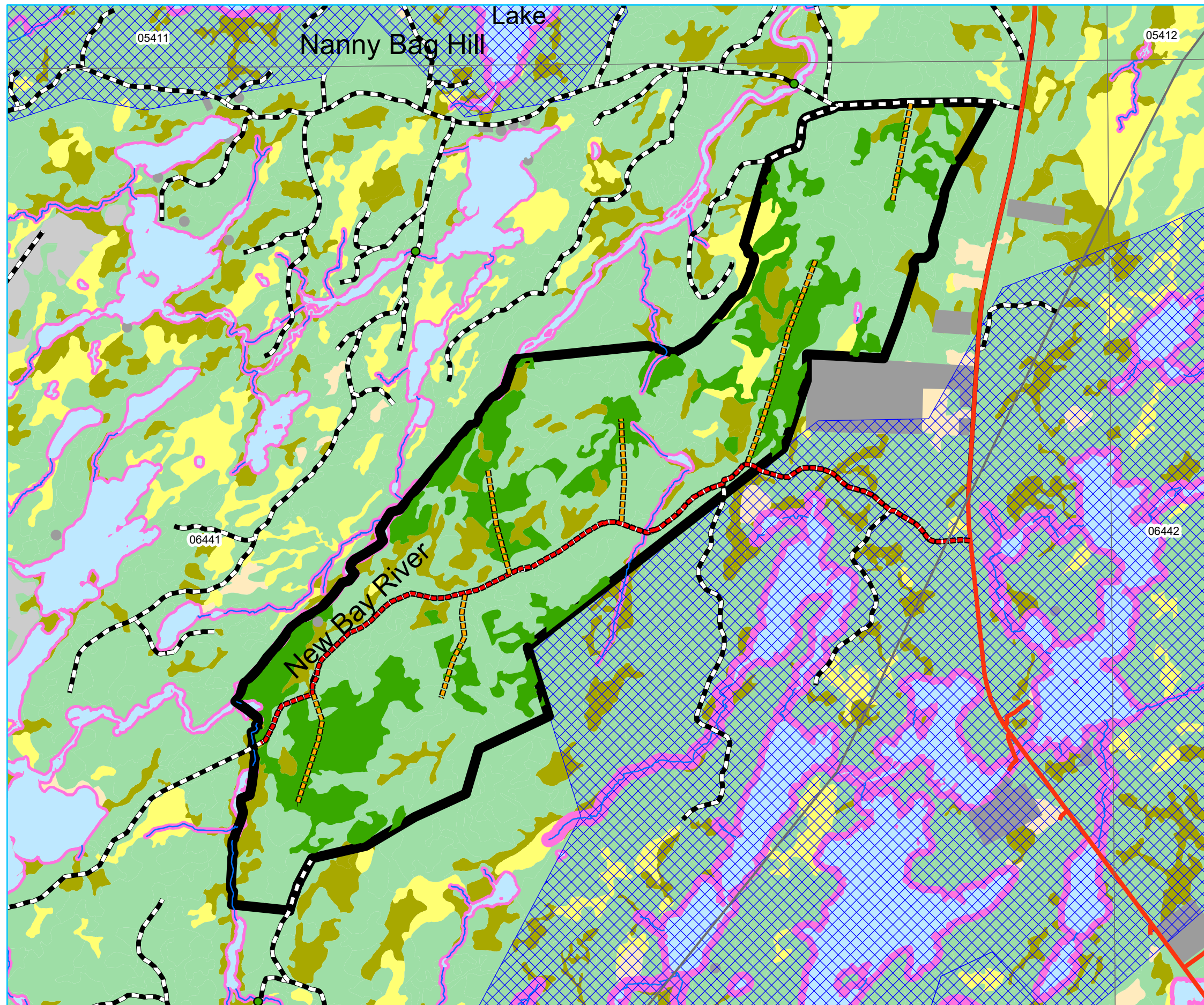
-  Proposed Road
-  Proposed Road Reconstruction
-  FYOP Operating Area
-  Recent Cut
-  FYOP Harvestables

**Basemap Features**

-  Bridge
-  Culvert
-  Open Arch
-  Public Road
-  Resource Road
-  Stream
-  Water Body
-  Productive Forest
-  Bog
-  Scrub
-  Other Non-forest

**Restrictions**

-  Protected Water Supply
-  Regulatory
-  No Cut Buffer










**Five Year Operating Plan: 2021 - 2025  
Commercial Harvest  
Plan Map**

Planning Zone : 5  
FMD: 10

Operating Area No.: CC10007  
Name: Northern Arm Brook

For block information refer to  
Operating Area Sheets for this block.




**Plan Features**

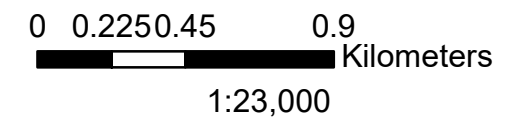
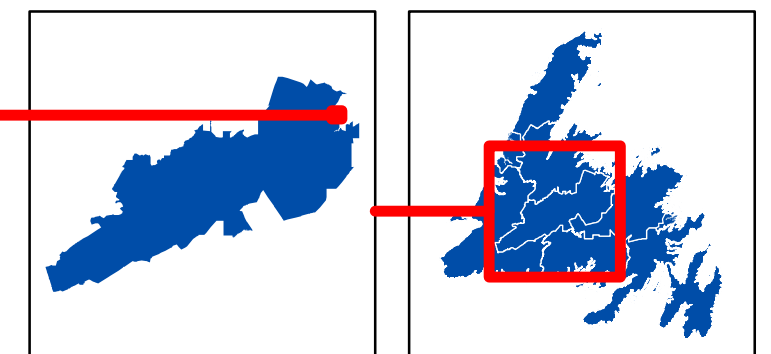
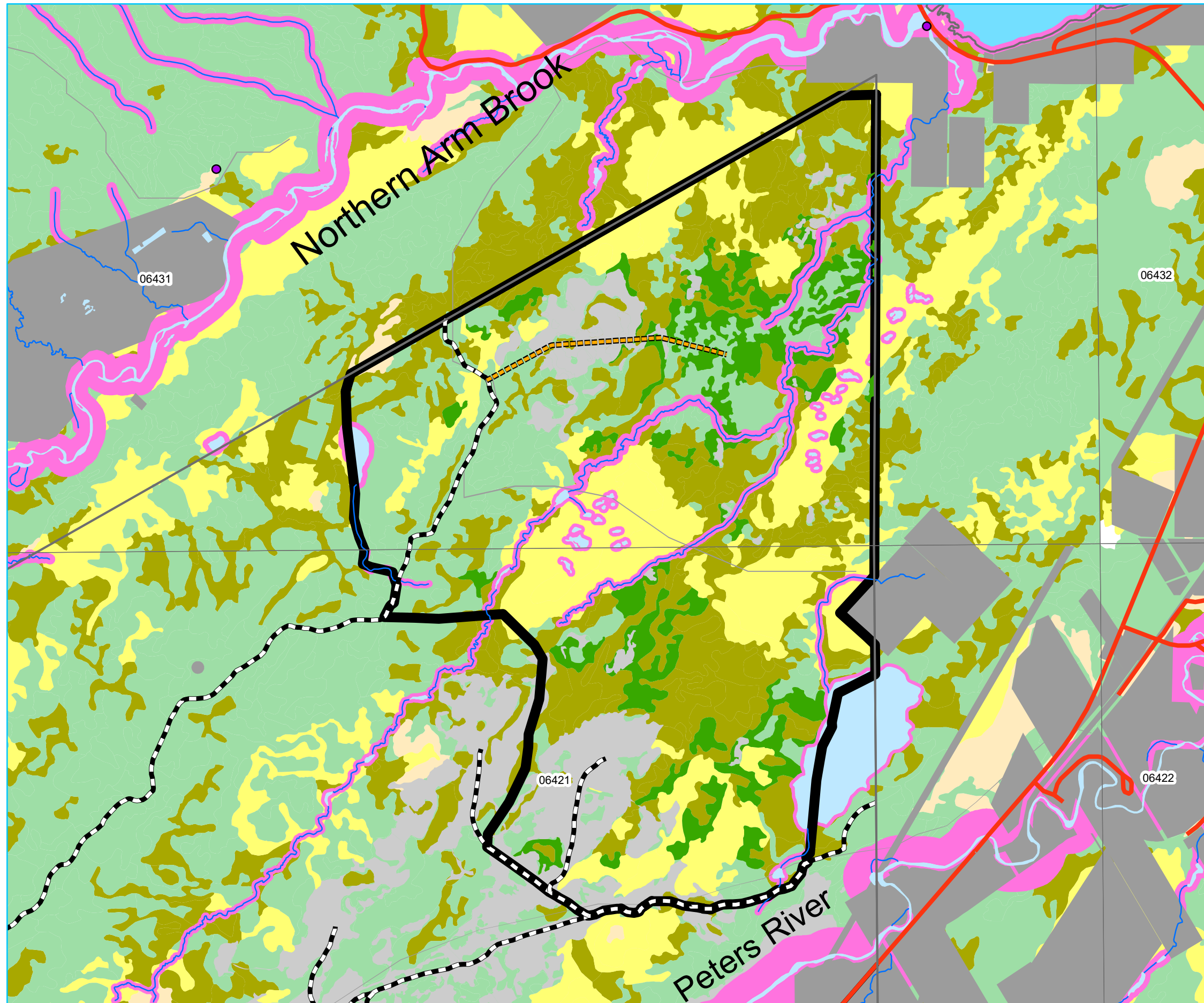
-  Proposed Road
-  Proposed Road Reconstruction
-  FYOP Operating Area
-  Recent Cut
-  FYOP Harvestables

**Basemap Features**

-  Bridge
-  Culvert
-  Open Arch
-  Public Road
-  Resource Road
-  Stream
-  Water Body
-  Productive Forest
-  Bog
-  Scrub
-  Other Non-forest

**Restrictions**

-  Protected Water Supply
-  Regulatory
-  No Cut Buffer








**Five Year Operating Plan: 2021 - 2025  
Commercial Harvest  
Plan Map**

**Planning Zone : 5  
FMD: 10**

**Operating Area No.: CC10008  
Name: Northern Arm Brook 2**

**For block information refer to  
Operating Area Sheets for this block.**




**Plan Features**

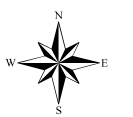
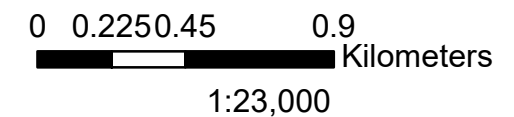
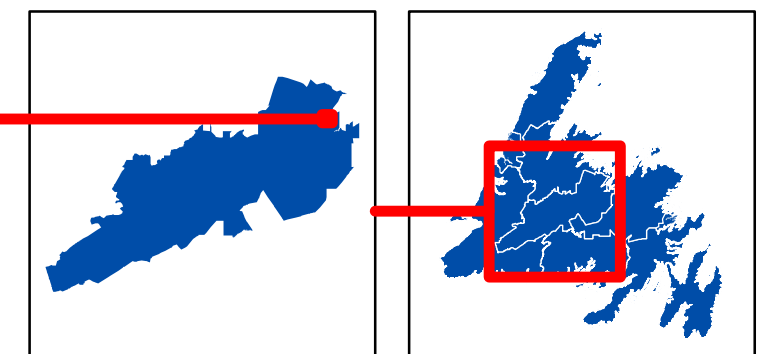
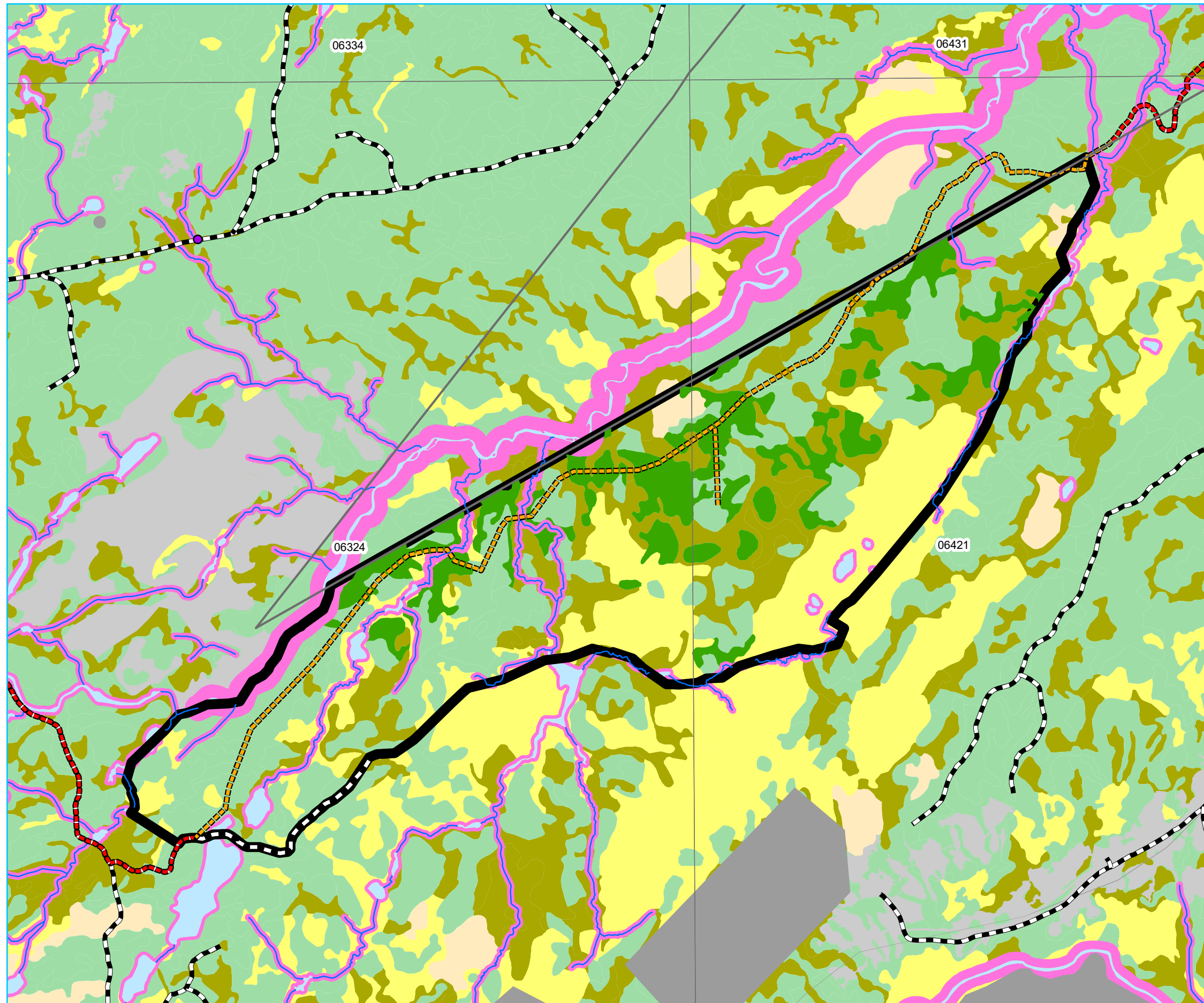
-  Proposed Road
-  Proposed Road Reconstruction
-  FYOP Operating Area
-  Recent Cut
-  FYOP Harvestables

**Basemap Features**

-  Bridge
-  Culvert
-  Open Arch
-  Public Road
-  Resource Road
-  Stream
-  Water Body
-  Productive Forest
-  Bog
-  Scrub
-  Other Non-forest

**Restrictions**

-  Protected Water Supply
-  Regulatory
-  No Cut Buffer










**Five Year Operating Plan: 2021 - 2025  
Commercial Harvest  
Plan Map**

Planning Zone : 5  
FMD: 10

Operating Area No.: CC10009  
Name: Musquash Road

For block information refer to  
Operating Area Sheets for this block.




**Plan Features**

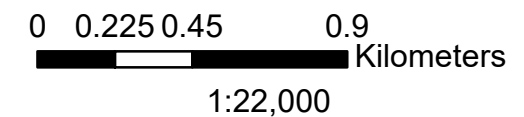
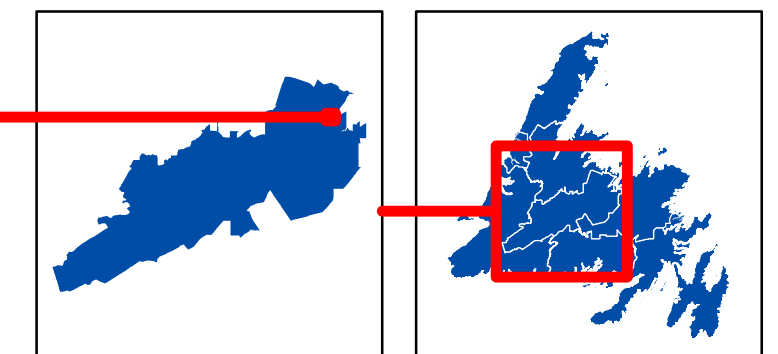
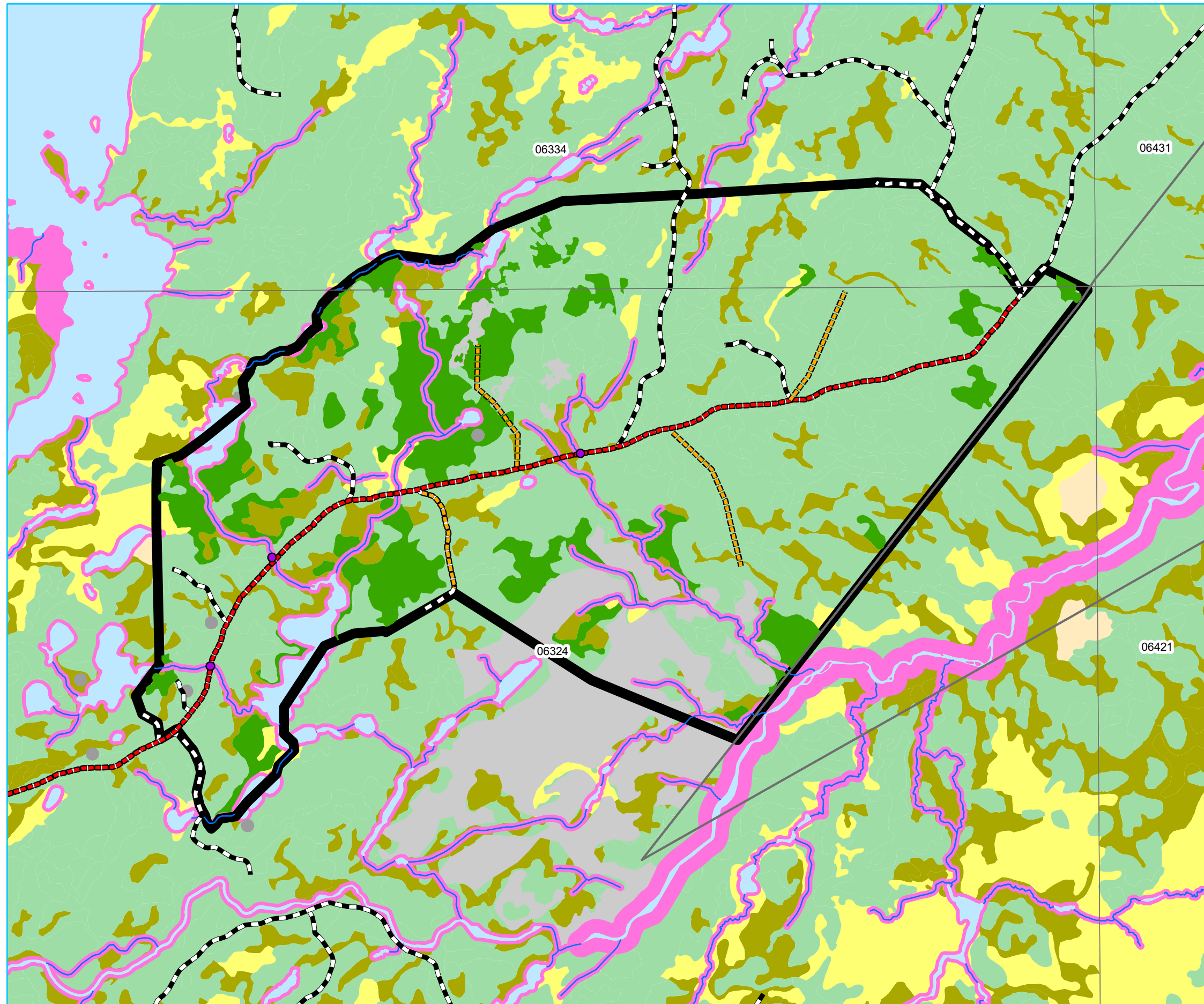
-  Proposed Road
-  Proposed Road Reconstruction
-  FYOP Operating Area
-  Recent Cut
-  FYOP Harvestables

**Basemap Features**

-  Bridge
-  Culvert
-  Open Arch
-  Public Road
-  Resource Road
-  Stream
-  Water Body
-  Productive Forest
-  Bog
-  Scrub
-  Other Non-forest

**Restrictions**

-  Protected Water Supply
-  Regulatory
-  No Cut Buffer










**Five Year Operating Plan: 2021 - 2025  
Commercial Harvest  
Plan Map**

Planning Zone : 5  
FMD: 10

Operating Area No.: CC10010  
Name: Cassandra

For block information refer to  
Operating Area Sheets for this block.




**Plan Features**

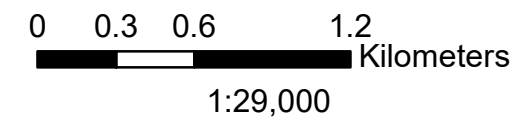
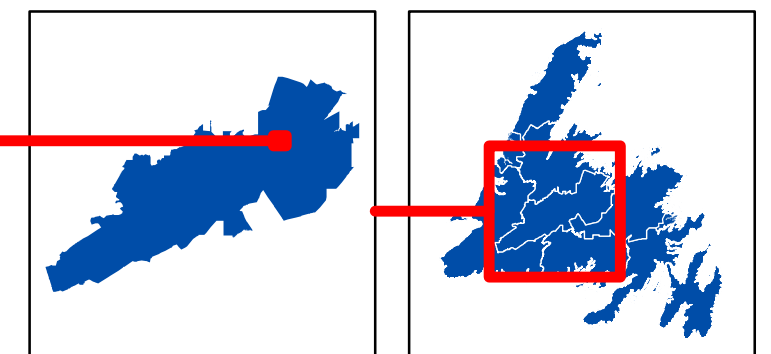
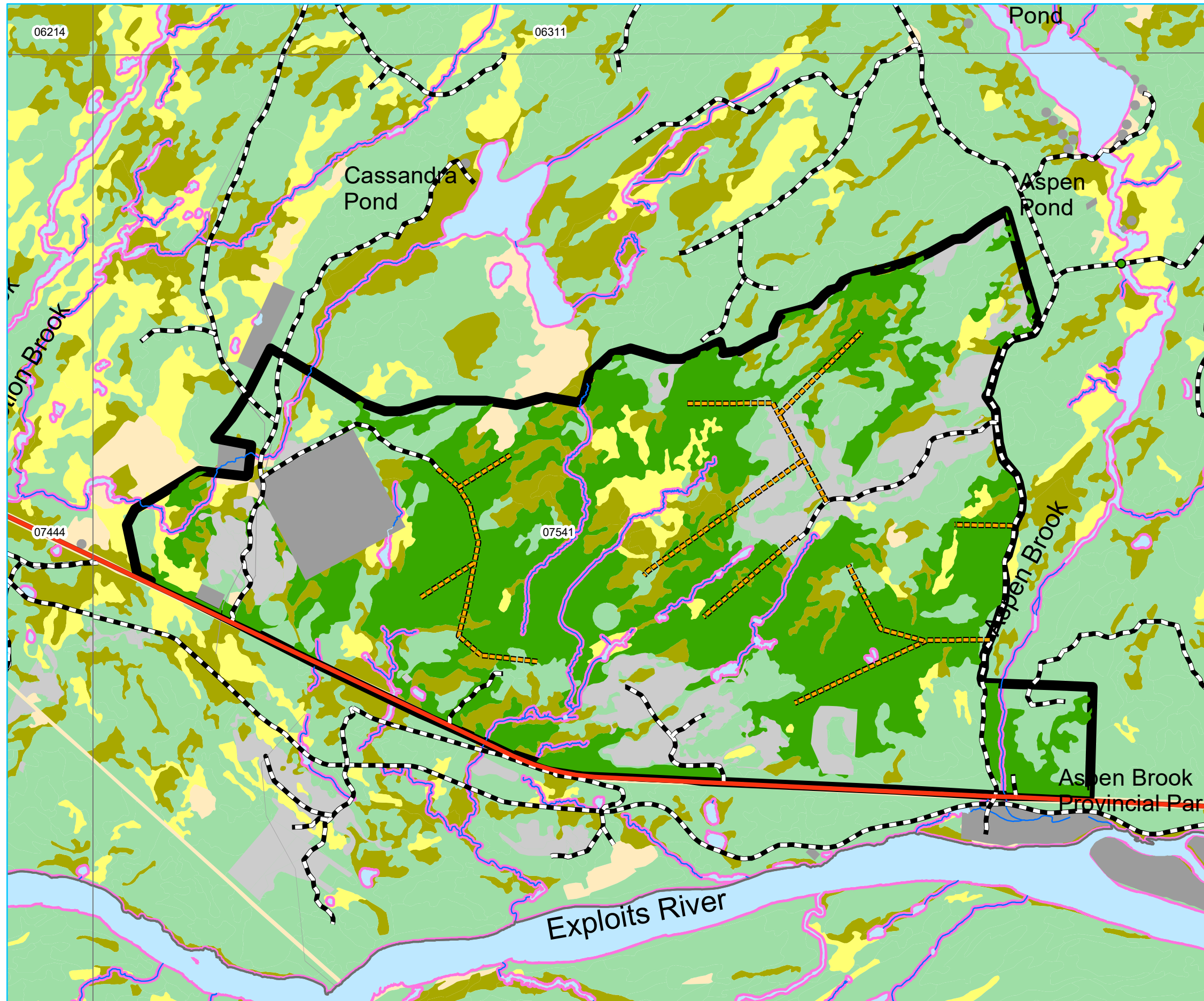
-  Proposed Road
-  Proposed Road Reconstruction
-  FYOP Operating Area
-  Recent Cut
-  FYOP Harvestables

**Basemap Features**

-  Bridge
-  Culvert
-  Open Arch
-  Public Road
-  Resource Road
-  Stream
-  Water Body
-  Productive Forest
-  Bog
-  Scrub
-  Other Non-forest

**Restrictions**

-  Protected Water Supply
-  Regulatory
-  No Cut Buffer










**Five Year Operating Plan: 2021 - 2025  
Commercial Harvest  
Plan Map**

Planning Zone : 5  
FMD: 10

Operating Area No.: CC10011  
Name: Badger Chute East

For block information refer to  
Operating Area Sheets for this block.




**Plan Features**

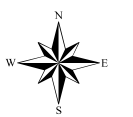
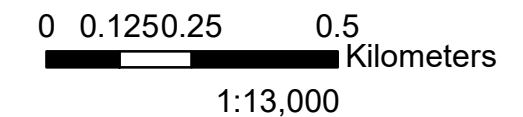
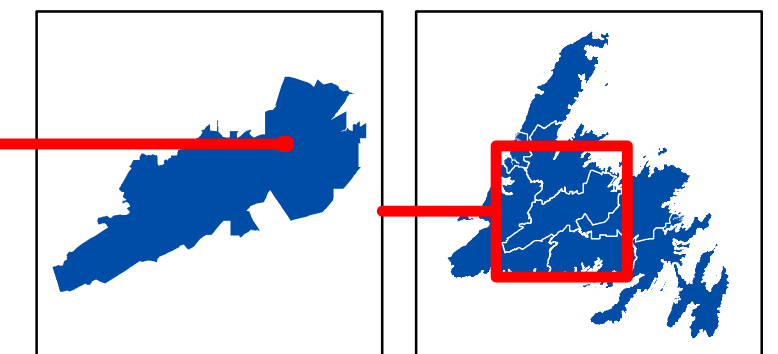
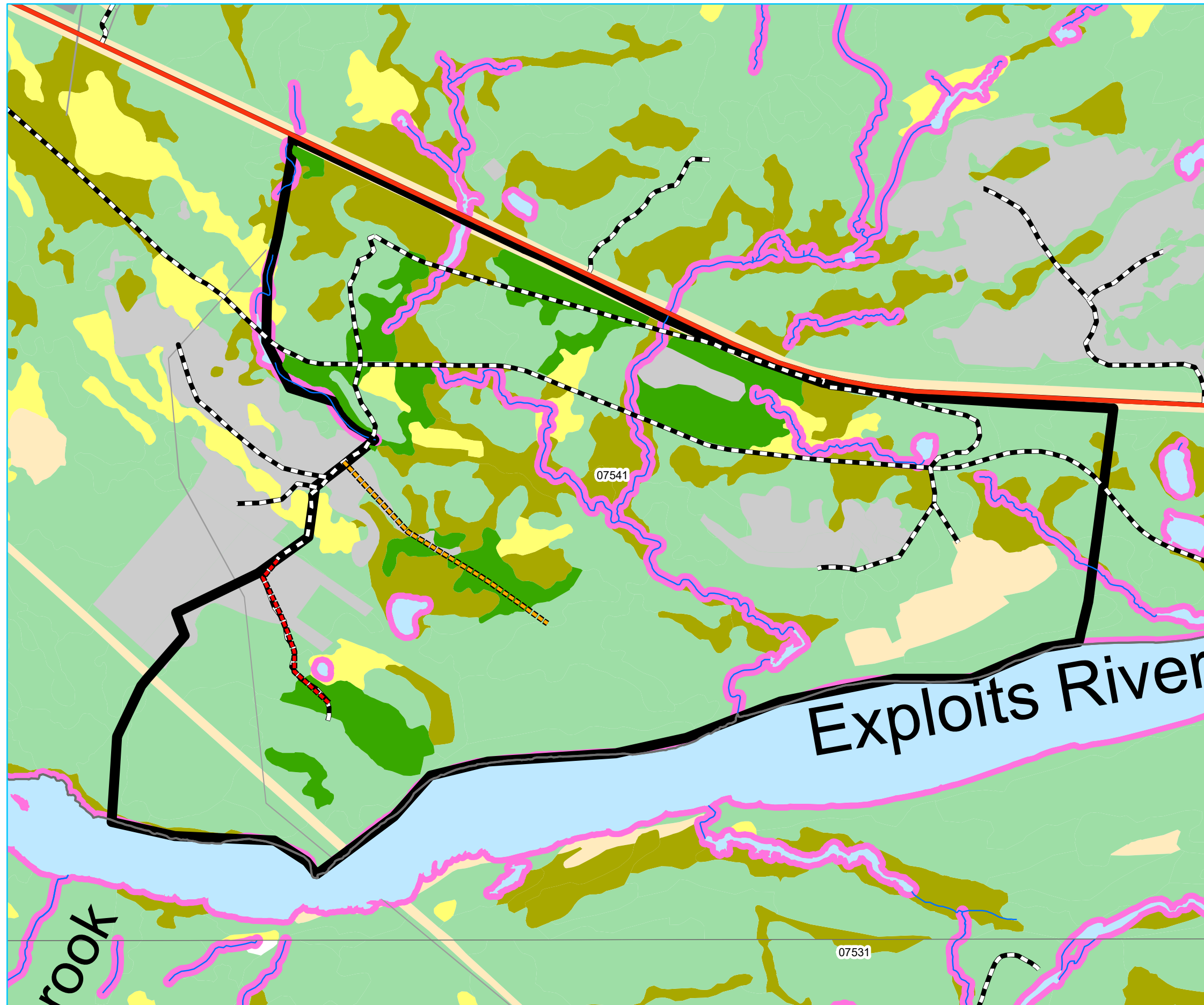
-  Proposed Road
-  Proposed Road Reconstruction
-  FYOP Operating Area
-  Recent Cut
-  FYOP Harvestables

**Basemap Features**

-  Bridge
-  Culvert
-  Open Arch
-  Public Road
-  Resource Road
-  Stream
-  Water Body
-  Productive Forest
-  Bog
-  Scrub
-  Other Non-forest

**Restrictions**

-  Protected Water Supply
-  Regulatory
-  No Cut Buffer








**Five Year Operating Plan: 2021 - 2025  
Commercial Harvest  
Plan Map**

**Planning Zone : 5  
FMD: 10**

**Operating Area No.: CC10012  
Name: Badger Chute**

**For block information refer to  
Operating Area Sheets for this block.**




**Plan Features**

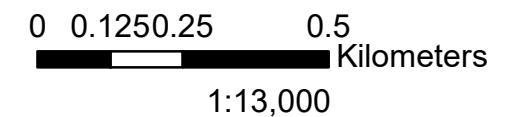
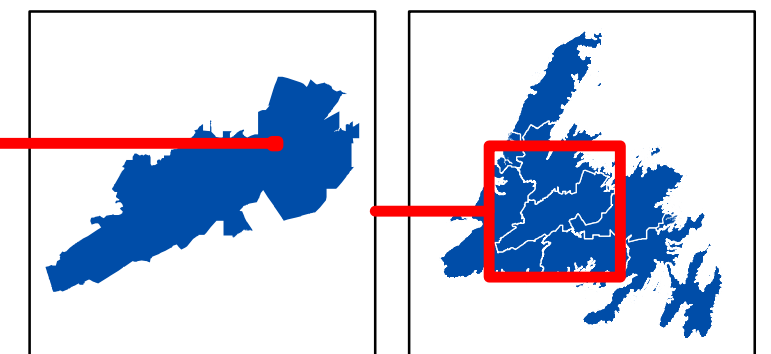
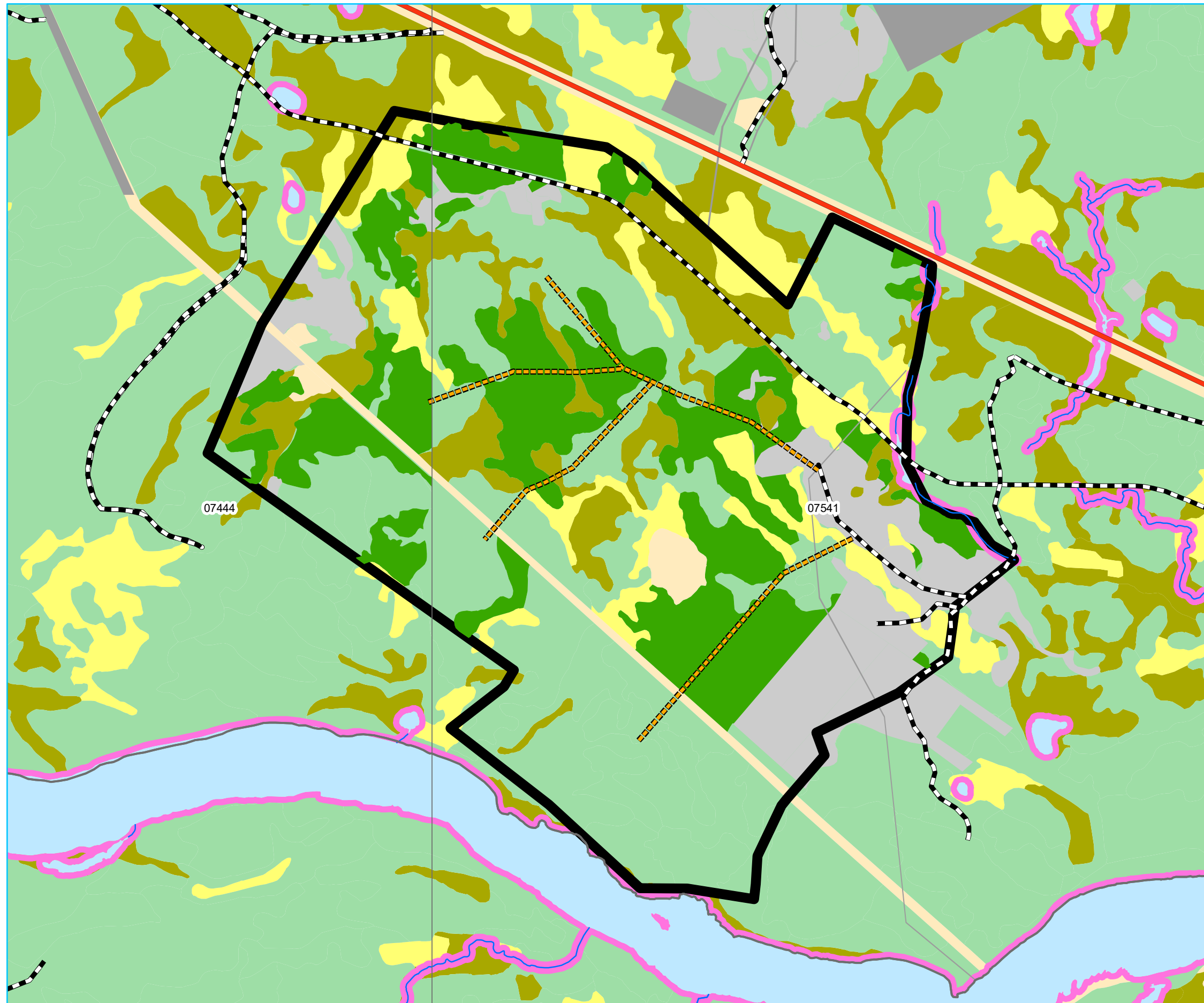
-  Proposed Road
-  Proposed Road Reconstruction
-  FYOP Operating Area
-  Recent Cut
-  FYOP Harvestables

**Basemap Features**

-  Bridge
-  Culvert
-  Open Arch
-  Public Road
-  Resource Road
-  Stream
-  Water Body
-  Productive Forest
-  Bog
-  Scrub
-  Other Non-forest

**Restrictions**

-  Protected Water Supply
-  Regulatory
-  No Cut Buffer










**Five Year Operating Plan: 2021 - 2025  
Commercial Harvest  
Plan Map**

Planning Zone : 5  
FMD: 10

Operating Area No.: CC10013  
Name: Catamaran Brook

For block information refer to  
Operating Area Sheets for this block.




**Plan Features**

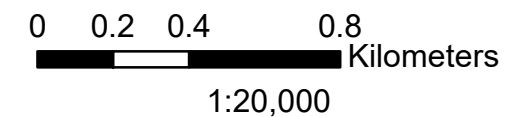
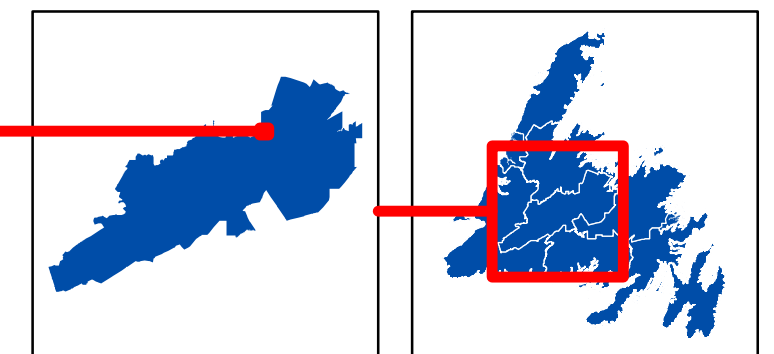
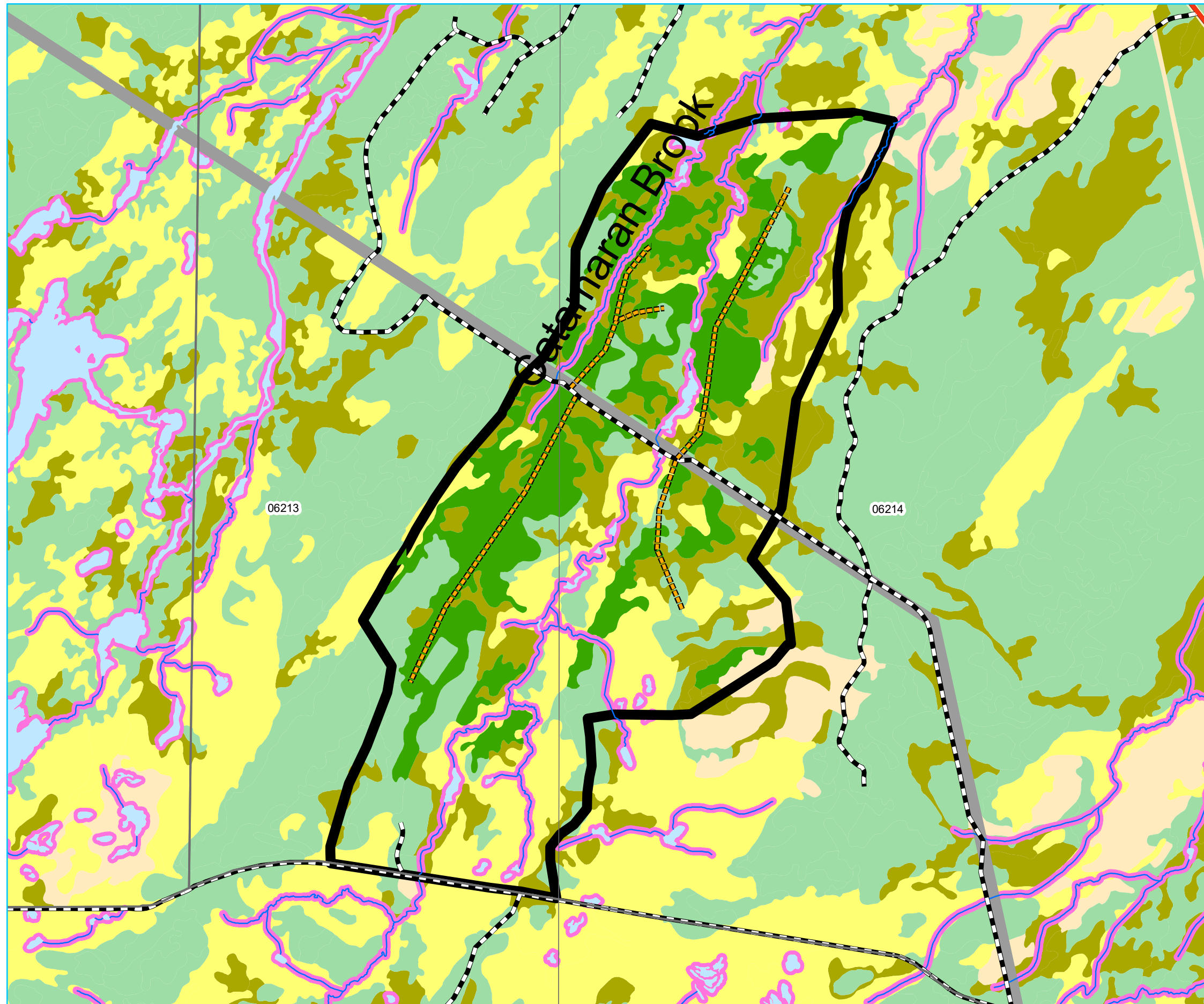
-  Proposed Road
-  Proposed Road Reconstruction
-  FYOP Operating Area
-  Recent Cut
-  FYOP Harvestables

**Basemap Features**

-  Bridge
-  Culvert
-  Open Arch
-  Public Road
-  Resource Road
-  Stream
-  Water Body
-  Productive Forest
-  Bog
-  Scrub
-  Other Non-forest

**Restrictions**

-  Protected Water Supply
-  Regulatory
-  No Cut Buffer








**Five Year Operating Plan: 2021 - 2025  
Commercial Harvest  
Plan Map**

**Planning Zone : 5  
FMD: 10**

**Operating Area No.: CC10014  
Name: Rocky Brook**

**For block information refer to  
Operating Area Sheets for this block.**




**Plan Features**

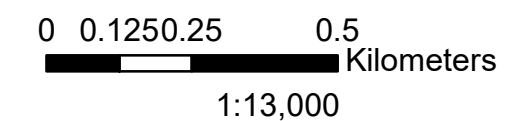
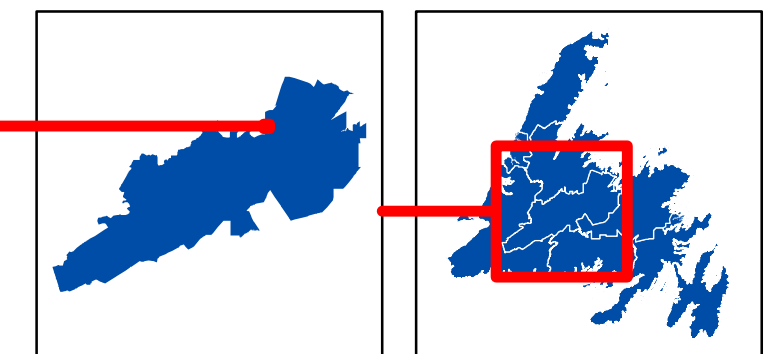
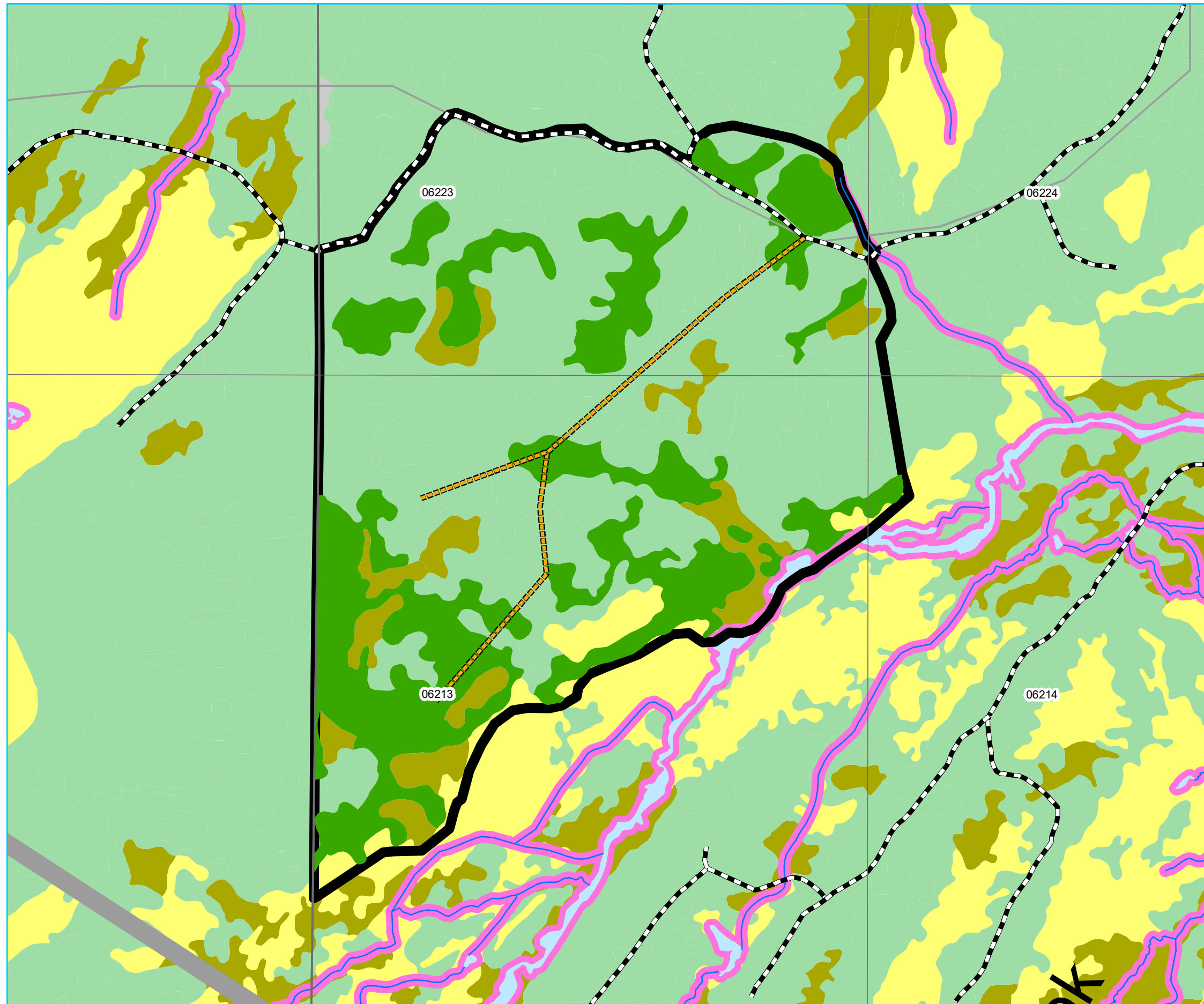
-  Proposed Road
-  Proposed Road Reconstruction
-  FYOP Operating Area
-  Recent Cut
-  FYOP Harvestables

**Basemap Features**

-  Bridge
-  Culvert
-  Open Arch
-  Public Road
-  Resource Road
-  Stream
-  Water Body
-  Productive Forest
-  Bog
-  Scrub
-  Other Non-forest

**Restrictions**

-  Protected Water Supply
-  Regulatory
-  No Cut Buffer










**Five Year Operating Plan: 2021 - 2025  
Commercial Harvest  
Plan Map**

Planning Zone : 5  
FMD: 10

Operating Area No.: CC10015  
Name: Rocky Pond South

For block information refer to  
Operating Area Sheets for this block.




**Plan Features**

-  Proposed Road
-  Proposed Road Reconstruction
-  FYOP Operating Area
-  Recent Cut
-  FYOP Harvestables

**Basemap Features**

-  Bridge
-  Culvert
-  Open Arch
-  Public Road
-  Resource Road
-  Stream
-  Water Body
-  Productive Forest
-  Bog
-  Scrub
-  Other Non-forest

**Restrictions**

-  Protected Water Supply
-  Regulatory
-  No Cut Buffer

