





**Five Year Operating Plan: 2021 - 2025
Commercial Harvest
Plan Map**

**Planning Zone : 5
FMD: 11**

**Operating Area No.: CC11001
Name: Tote Lake**

**For block information refer to
Operating Area Sheets for this block.**




Plan Features

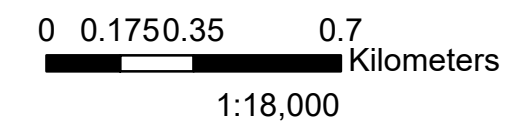
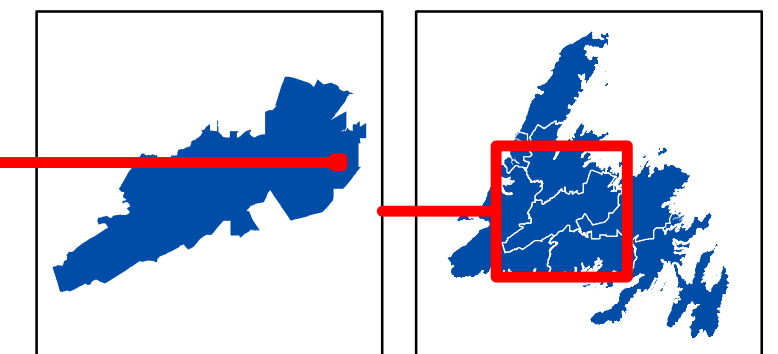
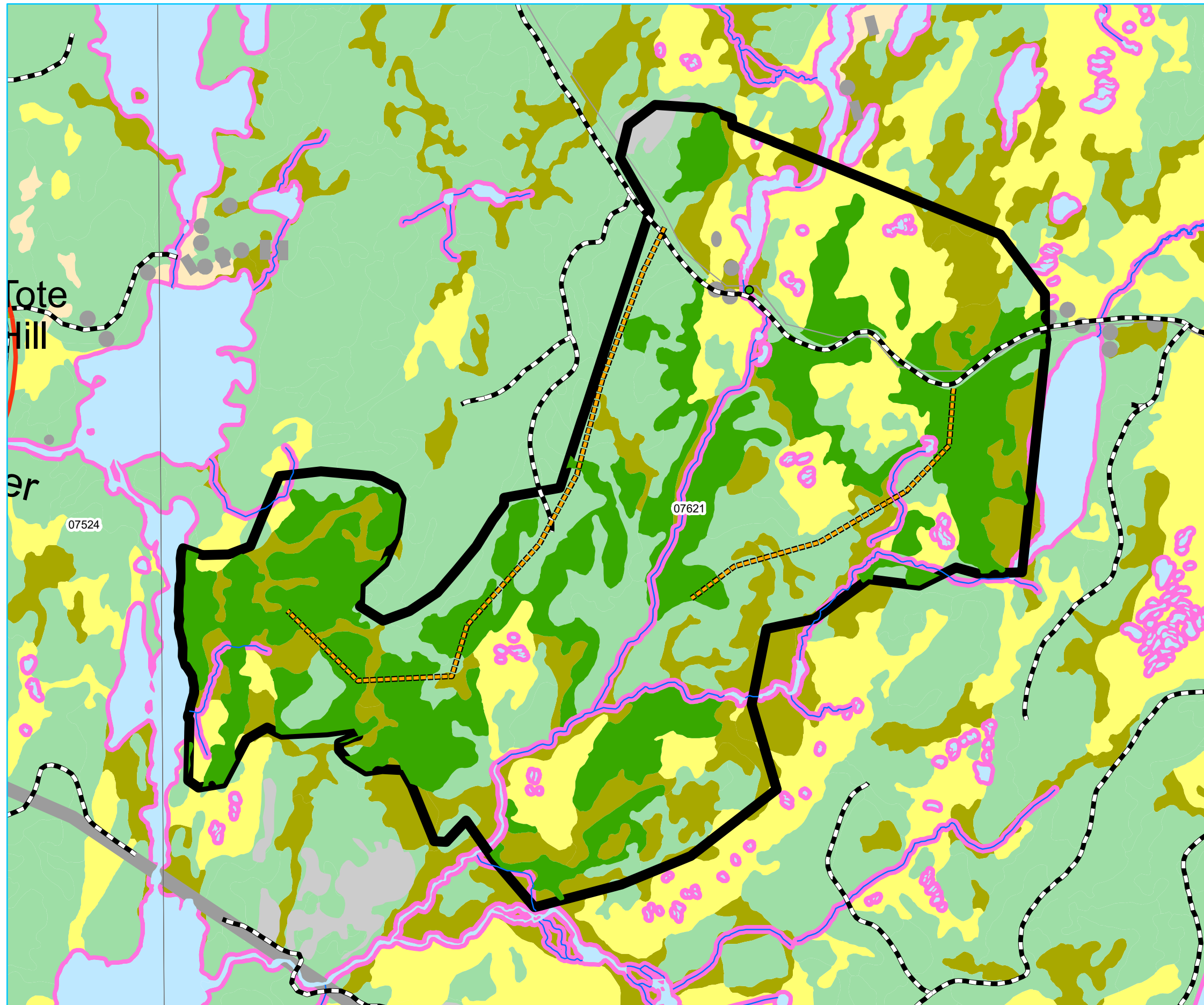
-  Proposed Road
-  Proposed Road Reconstruction
-  FYOP Operating Area
-  Recent Cut
-  FYOP Harvestables

Basemap Features

-  Bridge
-  Culvert
-  Open Arch
-  Public Road
-  Resource Road
-  Stream
-  Water Body
-  Productive Forest
-  Bog
-  Scrub
-  Other Non-forest

Restrictions

-  Protected Water Supply
-  Regulatory
-  No Cut Buffer








**Five Year Operating Plan: 2021 - 2025
Commercial Harvest
Plan Map**

**Planning Zone : 5
FMD: 11**

**Operating Area No.: CC11002
Name: Tote Lake South**

**For block information refer to
Operating Area Sheets for this block.**




Plan Features

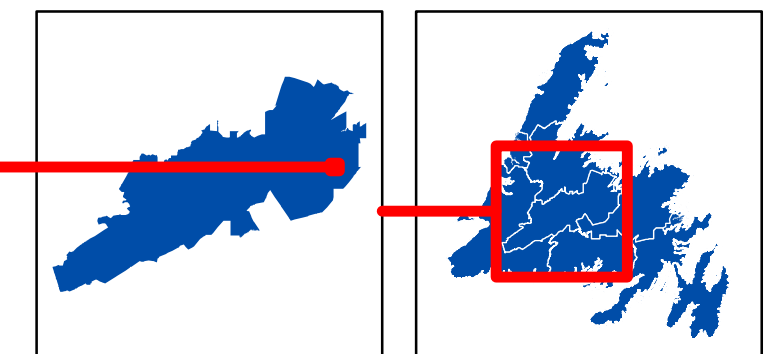
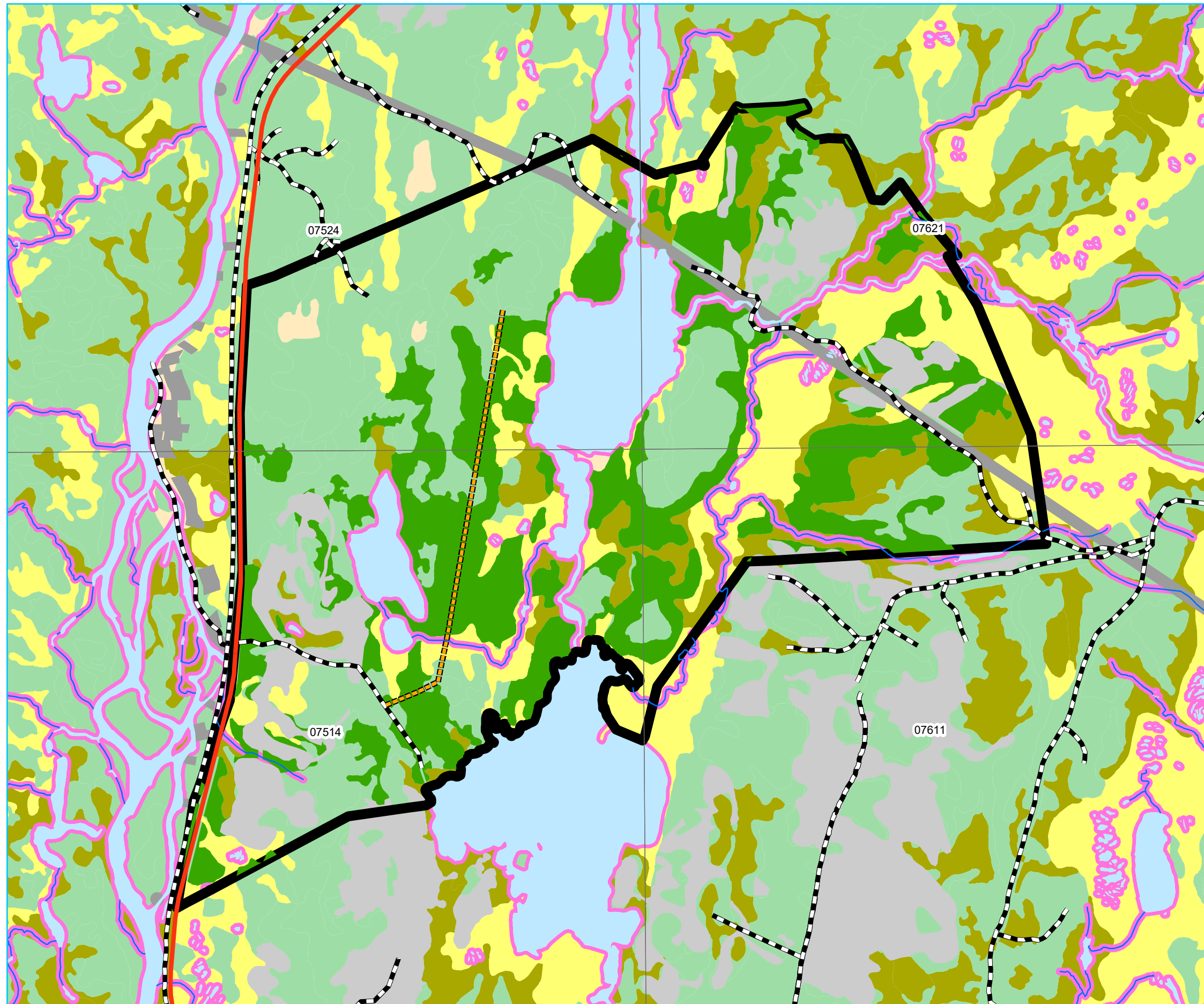
-  Proposed Road
-  Proposed Road Reconstruction
-  FYOP Operating Area
-  Recent Cut
-  FYOP Harvestables

Basemap Features

-  Bridge
-  Culvert
-  Open Arch
-  Public Road
-  Resource Road
-  Stream
-  Water Body
-  Productive Forest
-  Bog
-  Scrub
-  Other Non-forest

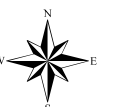
Restrictions

-  Protected Water Supply
-  Regulatory
-  No Cut Buffer



0 0.2 0.4 0.8
Kilometers

1:21,000








**Five Year Operating Plan: 2021 - 2025
Commercial Harvest
Plan Map**

Planning Zone : 5
FMD: 11

Operating Area No.: CC11003
Name: Canning's Lake

For block information refer to
Operating Area Sheets for this block.




Plan Features

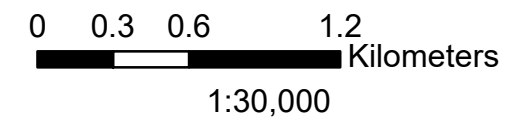
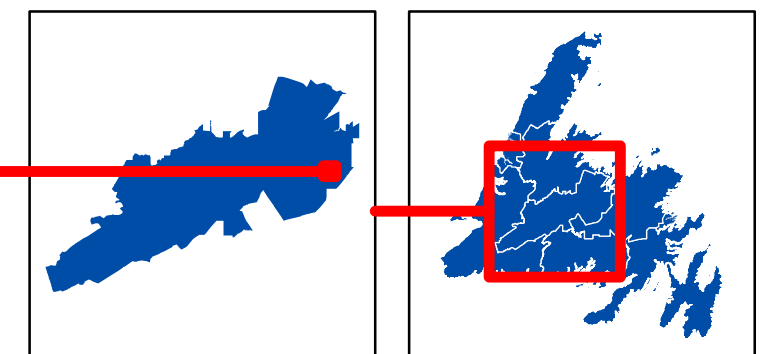
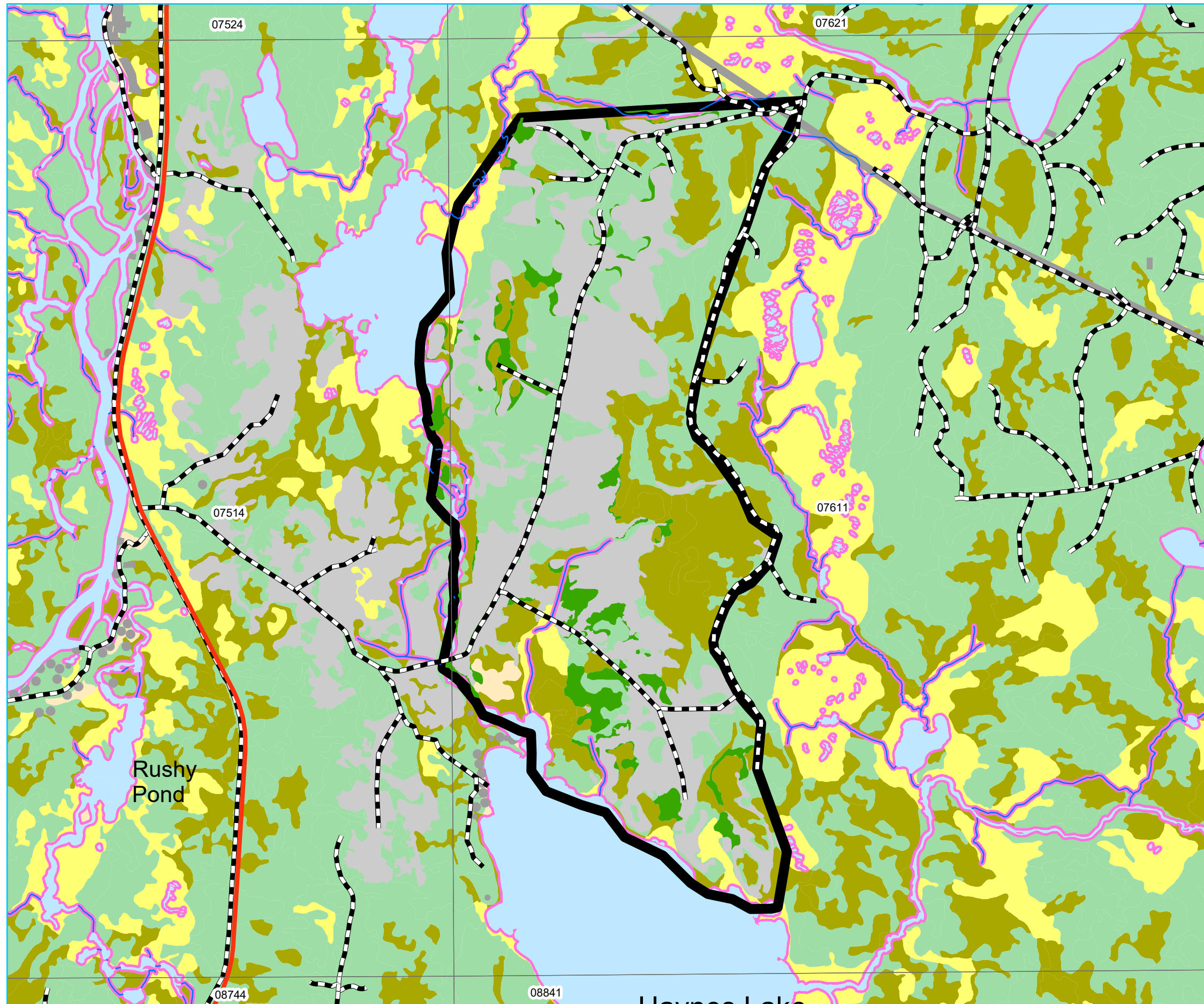
-  Proposed Road
-  Proposed Road Reconstruction
-  FYOP Operating Area
-  Recent Cut
-  FYOP Harvestables

Basemap Features

-  Bridge
-  Culvert
-  Open Arch
-  Public Road
-  Resource Road
-  Stream
-  Water Body
-  Productive Forest
-  Bog
-  Scrub
-  Other Non-forest

Restrictions

-  Protected Water Supply
-  Regulatory
-  No Cut Buffer








**Five Year Operating Plan: 2021 - 2025
Commercial Harvest
Plan Map**

Planning Zone : 5
FMD: 11

Operating Area No.: CC11004
Name: Lower Chain Lake

For block information refer to
Operating Area Sheets for this block.




Plan Features

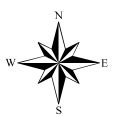

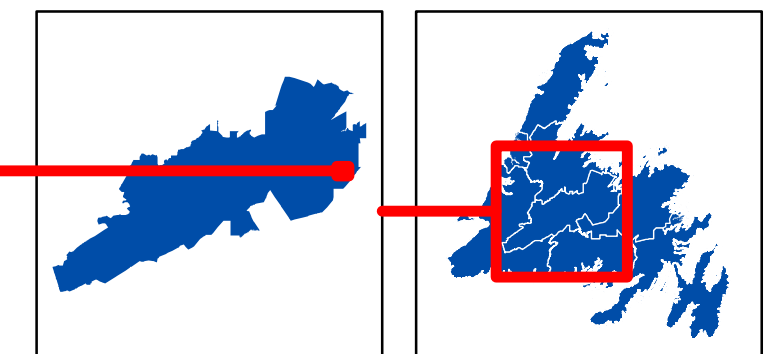
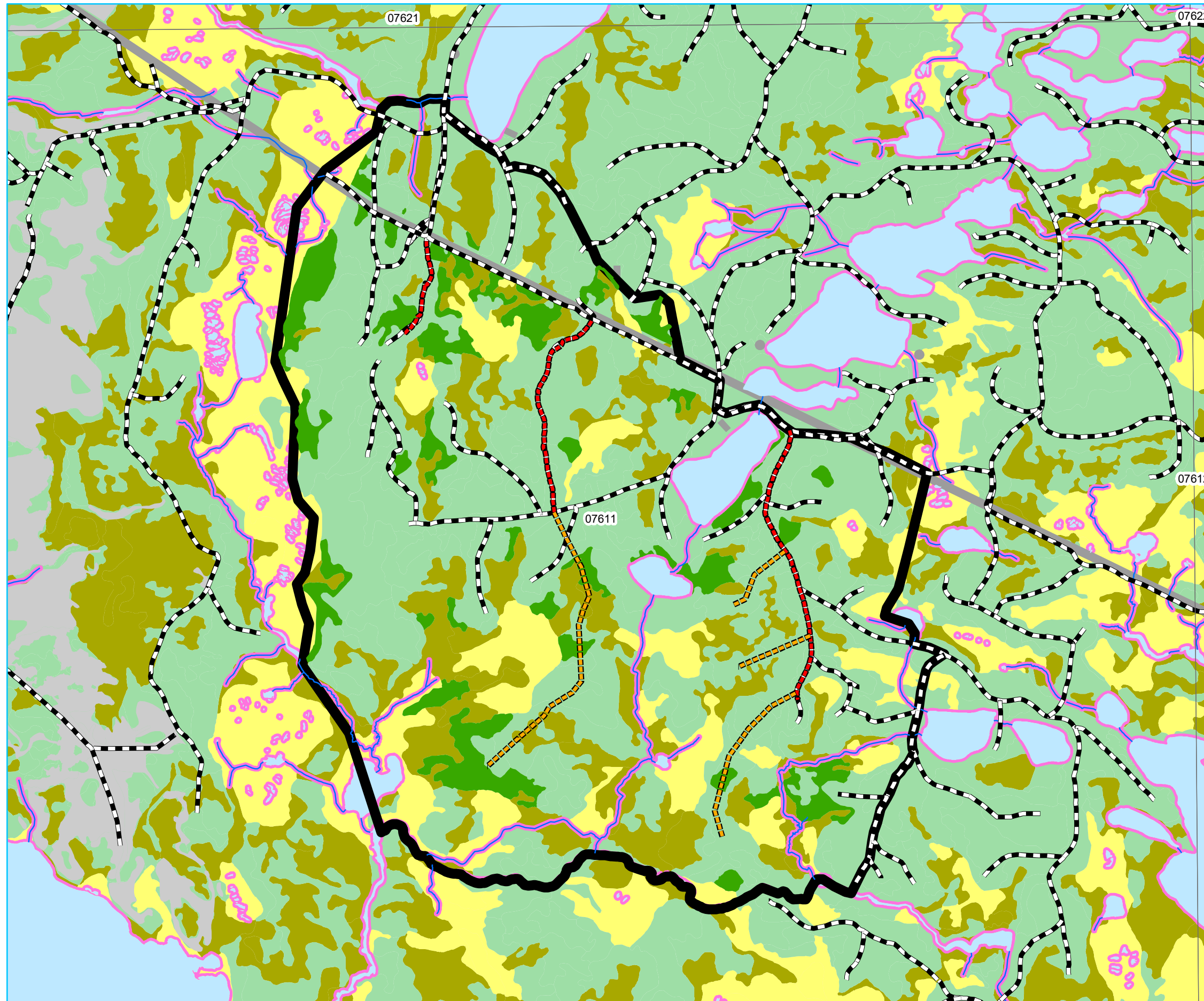
-  Proposed Road
-  Proposed Road Reconstruction
-  FYOP Operating Area
-  Recent Cut
-  FYOP Harvestables

Basemap Features

-  Bridge
-  Culvert
-  Open Arch
-  Public Road
-  Resource Road
-  Stream
-  Water Body
-  Productive Forest
-  Bog
-  Scrub
-  Other Non-forest

Restrictions

-  Protected Water Supply
-  Regulatory
-  No Cut Buffer








**Five Year Operating Plan: 2021 - 2025
Commercial Harvest
Plan Map**

**Planning Zone : 5
FMD: 11**

**Operating Area No.: CC11005
Name: Haynes Lake 1**

**For block information refer to
Operating Area Sheets for this block.**




Plan Features


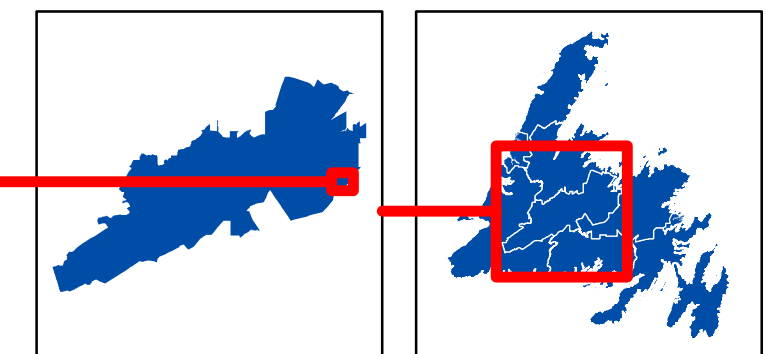
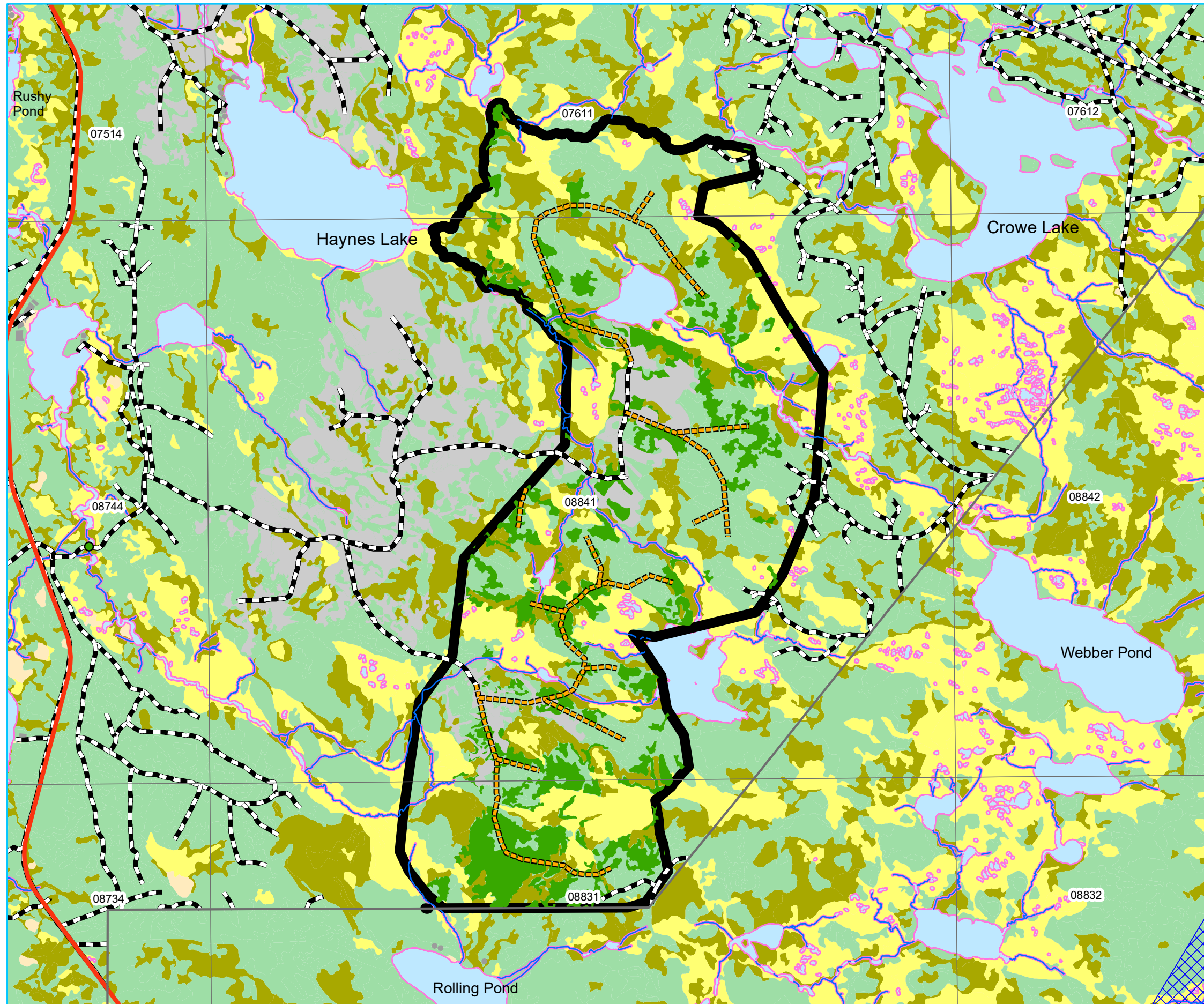
-  Proposed Road
-  Proposed Road Reconstruction
-  FYOP Operating Area
-  Recent Cut
-  FYOP Harvestables

Basemap Features

-  Bridge
-  Culvert
-  Open Arch
-  Public Road
-  Resource Road
-  Stream
-  Water Body
-  Productive Forest
-  Bog
-  Scrub
-  Other Non-forest

Restrictions

-  Protected Water Supply
-  Regulatory
-  No Cut Buffer








**Five Year Operating Plan: 2021 - 2025
Commercial Harvest
Plan Map**

**Planning Zone : 5
FMD: 11**

**Operating Area No.: CC11006
Name: Haynes Lake 2**

**For block information refer to
Operating Area Sheets for this block.**




Plan Features

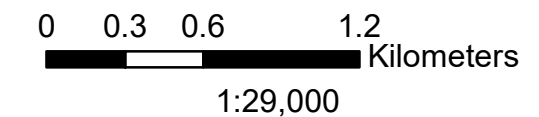
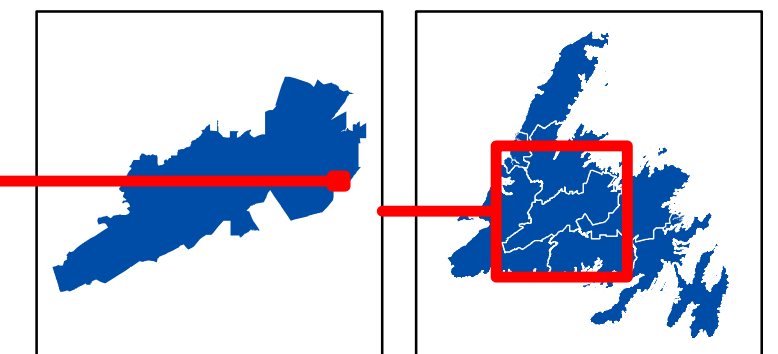
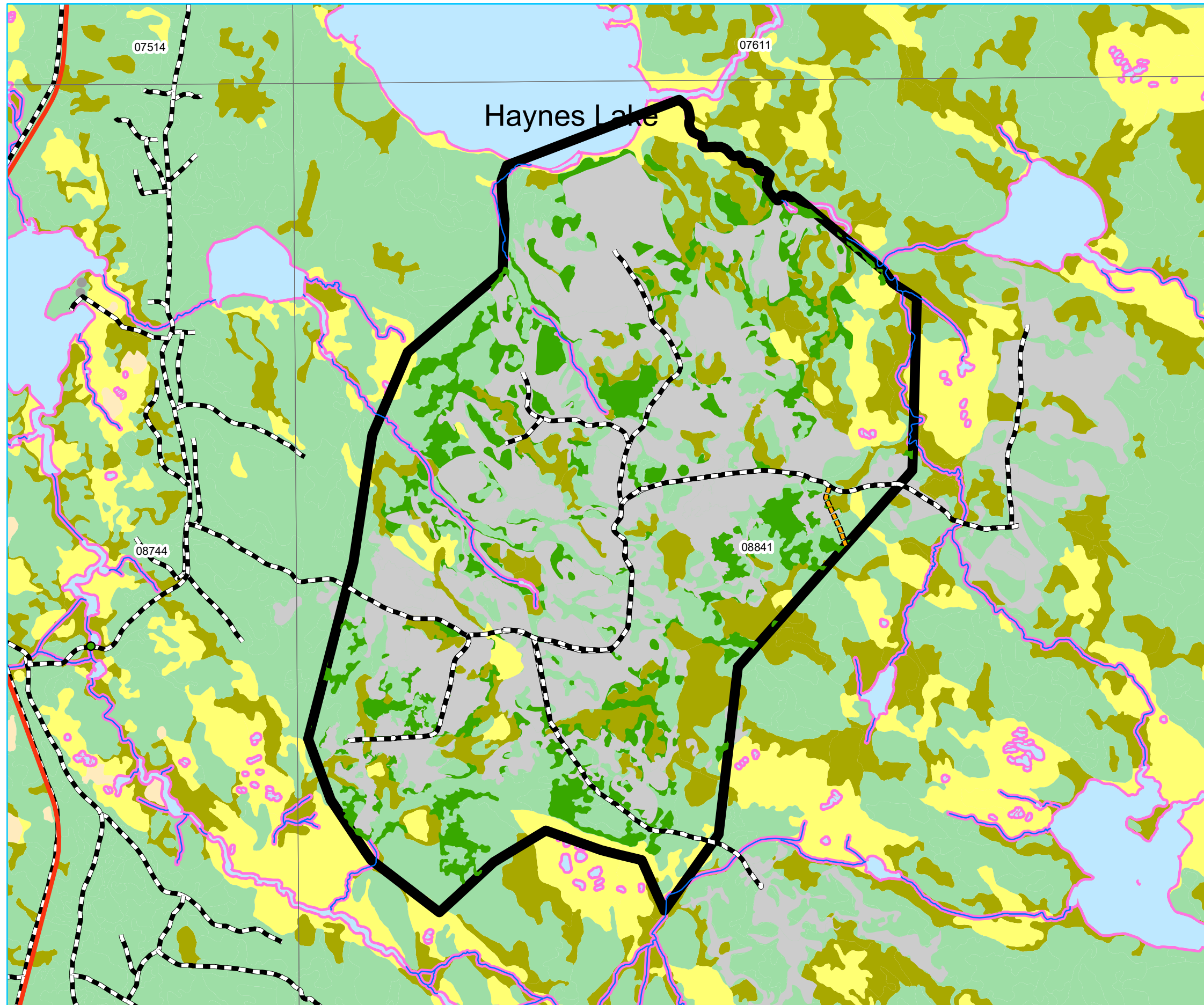
-  Proposed Road
-  Proposed Road Reconstruction
-  FYOP Operating Area
-  Recent Cut
-  FYOP Harvestables

Basemap Features

-  Bridge
-  Culvert
-  Open Arch
-  Public Road
-  Resource Road
-  Stream
-  Water Body
-  Productive Forest
-  Bog
-  Scrub
-  Other Non-forest

Restrictions

-  Protected Water Supply
-  Regulatory
-  No Cut Buffer








**Five Year Operating Plan: 2021 - 2025
Commercial Harvest
Plan Map**

**Planning Zone : 5
FMD: 11**

**Operating Area No.: CC11007
Name: Rushy Pond**

**For block information refer to
Operating Area Sheets for this block.**




Plan Features

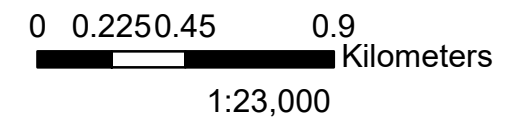
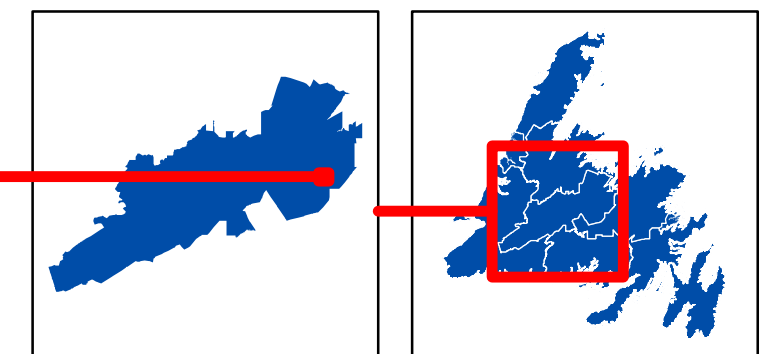
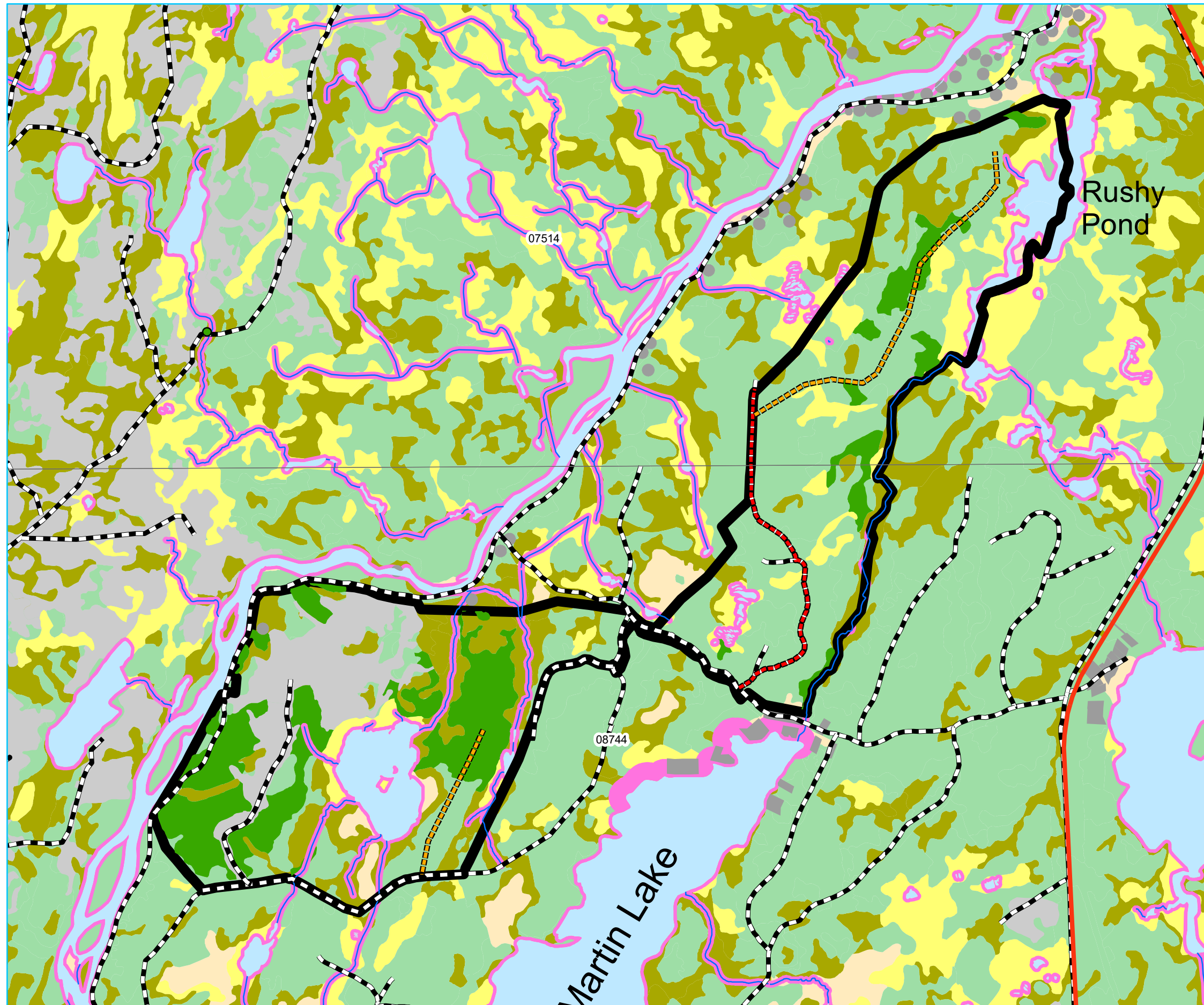
-  Proposed Road
-  Proposed Road Reconstruction
-  FYOP Operating Area
-  Recent Cut
-  FYOP Harvestables

Basemap Features

-  Bridge
-  Culvert
-  Open Arch
-  Public Road
-  Resource Road
-  Stream
-  Water Body
-  Productive Forest
-  Bog
-  Scrub
-  Other Non-forest

Restrictions

-  Protected Water Supply
-  Regulatory
-  No Cut Buffer








Five Year Operating Plan: 2021 - 2025
Commercial Harvest
Plan Map

Planning Zone : 5
FMD: 11

Operating Area No.: CC11008
Name: Miguels Lake

For block information refer to
Operating Area Sheets for this block.




Plan Features

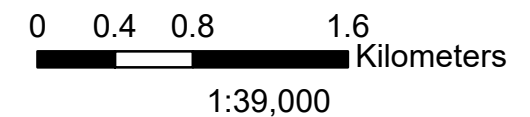
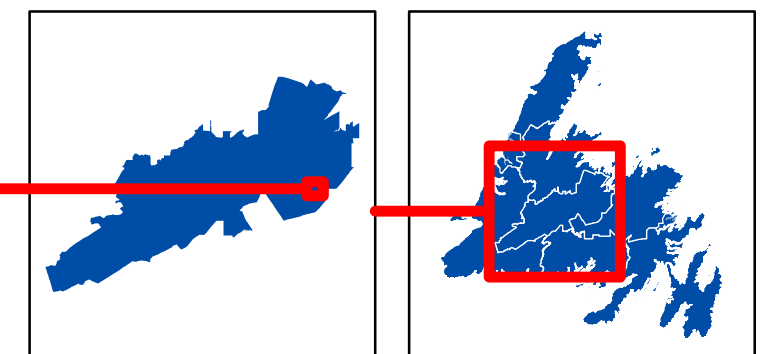
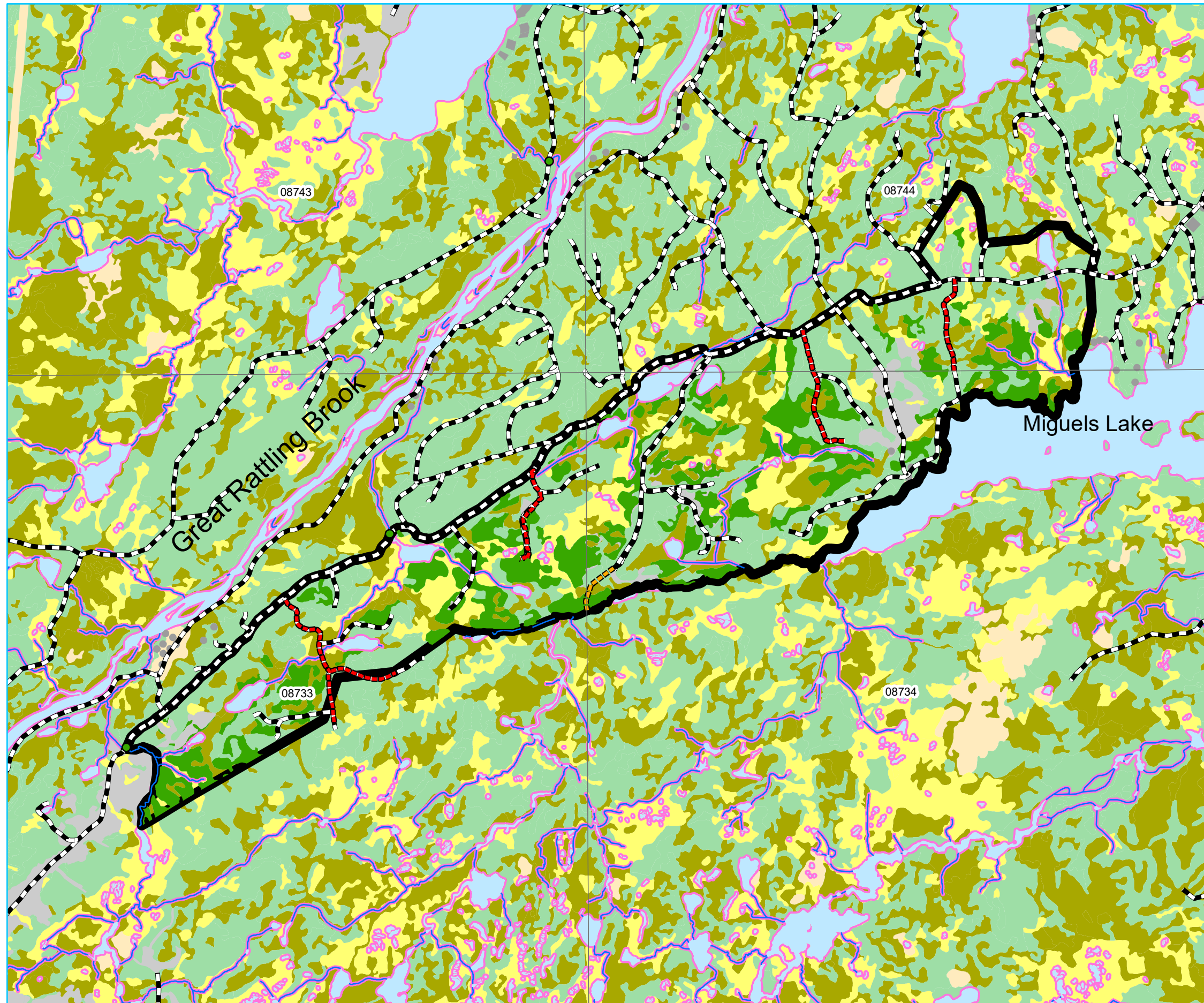
-  Proposed Road
-  Proposed Road Reconstruction
-  FYOP Operating Area
-  Recent Cut
-  FYOP Harvestables

Basemap Features

-  Bridge
-  Culvert
-  Open Arch
-  Public Road
-  Resource Road
-  Stream
-  Water Body
-  Productive Forest
-  Bog
-  Scrub
-  Other Non-forest

Restrictions

-  Protected Water Supply
-  Regulatory
-  No Cut Buffer







**Five Year Operating Plan: 2021 - 2025
Commercial Harvest
Plan Map**

Planning Zone : 5
FMD: 11

Operating Area No.: CC11009
Name: Miguel Lake South

For block information refer to
Operating Area Sheets for this block.




Plan Features

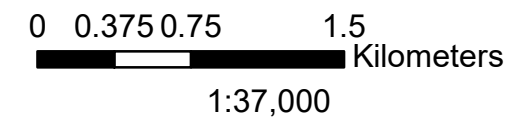
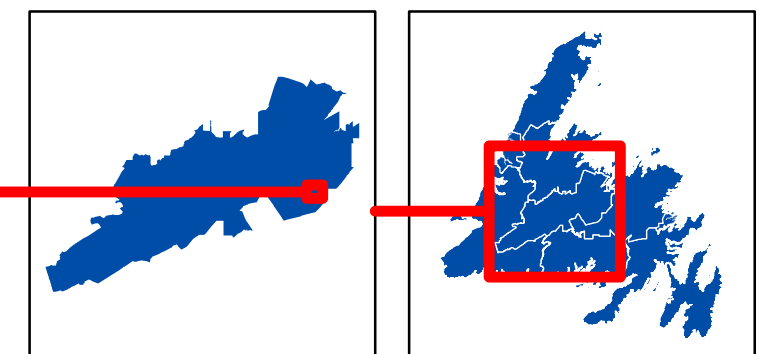
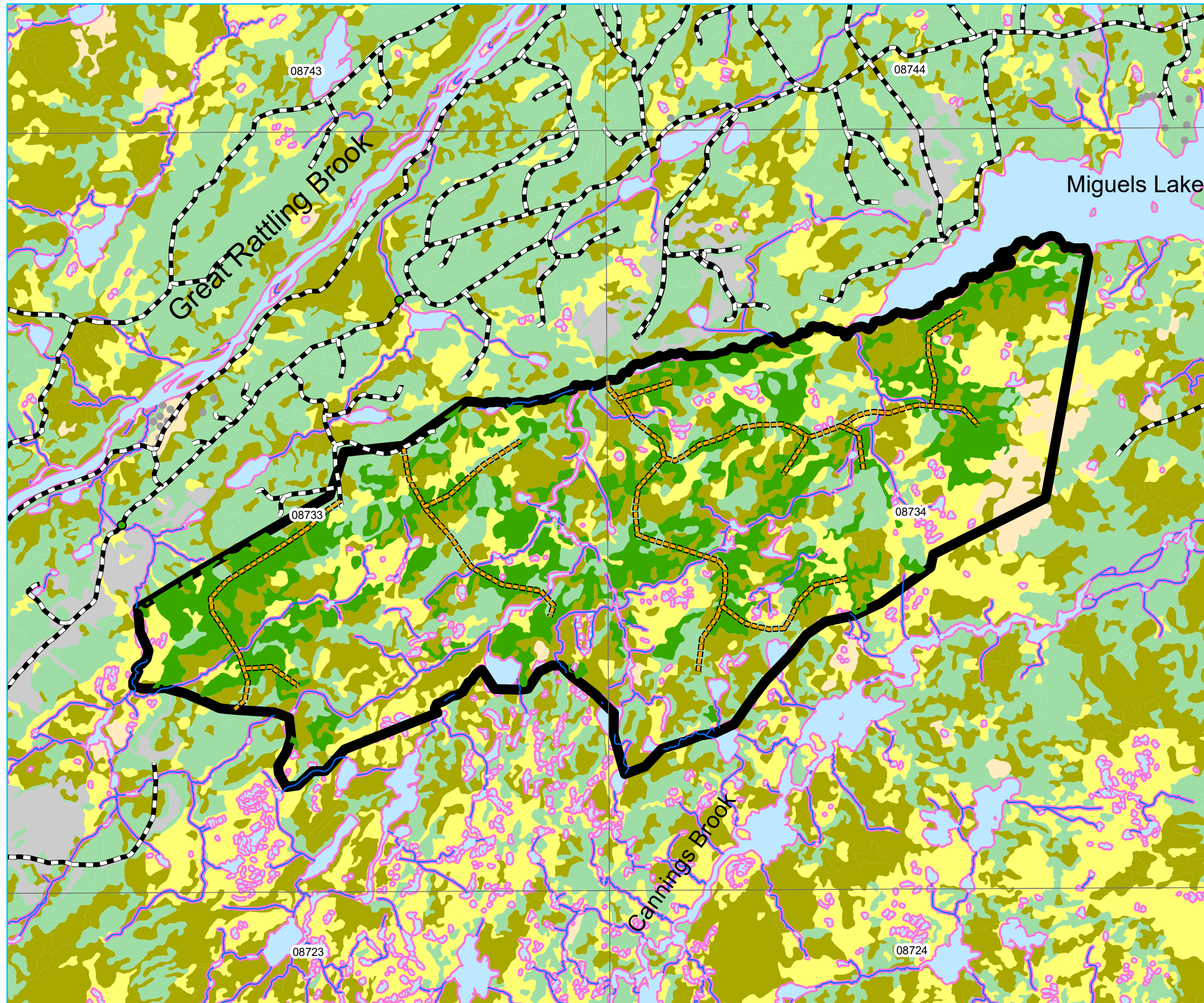
-  Proposed Road
-  Proposed Road Reconstruction
-  FYOP Operating Area
-  Recent Cut
-  FYOP Harvestables

Basemap Features

-  Bridge
-  Culvert
-  Open Arch
-  Public Road
-  Resource Road
-  Stream
-  Water Body
-  Productive Forest
-  Bog
-  Scrub
-  Other Non-forest

Restrictions

-  Protected Water Supply
-  Regulatory
-  No Cut Buffer








**Five Year Operating Plan: 2021 - 2025
Commercial Harvest
Plan Map**

**Planning Zone : 5
FMD: 11**

**Operating Area No.: CC11010
Name: Great Rattling**

**For block information refer to
Operating Area Sheets for this block.**




Plan Features

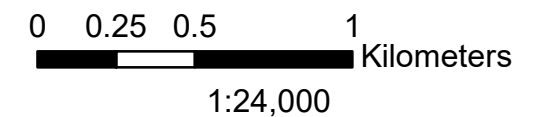
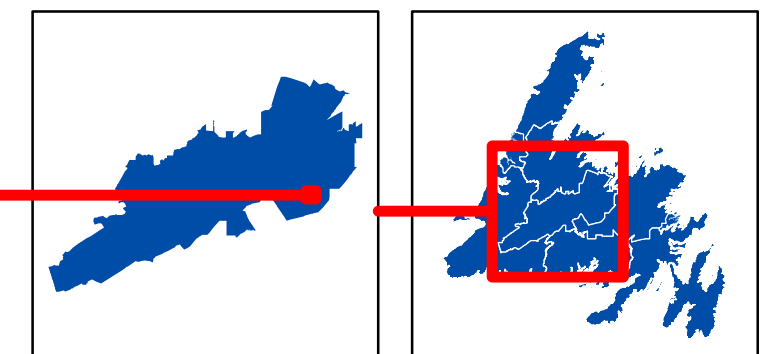
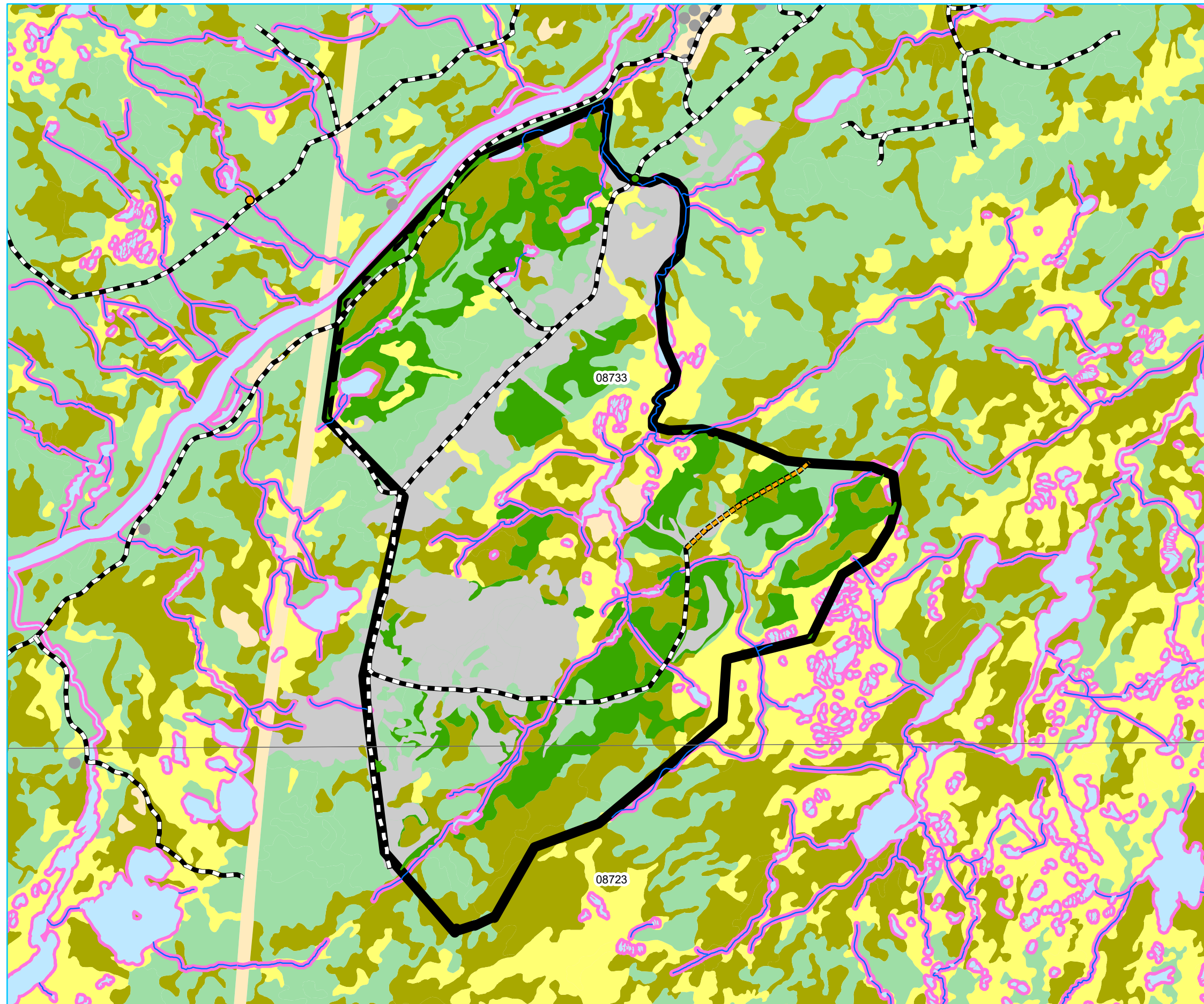
-  Proposed Road
-  Proposed Road Reconstruction
-  FYOP Operating Area
-  Recent Cut
-  FYOP Harvestables

Basemap Features

-  Bridge
-  Culvert
-  Open Arch
-  Public Road
-  Resource Road
-  Stream
-  Water Body
-  Productive Forest
-  Bog
-  Scrub
-  Other Non-forest

Restrictions

-  Protected Water Supply
-  Regulatory
-  No Cut Buffer








**Five Year Operating Plan: 2021 - 2025
Commercial Harvest
Plan Map**

**Planning Zone : 5
FMD: 11**

**Operating Area No.: CC11011
Name: Paradise Lake South**

**For block information refer to
Operating Area Sheets for this block.**




Plan Features

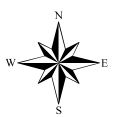

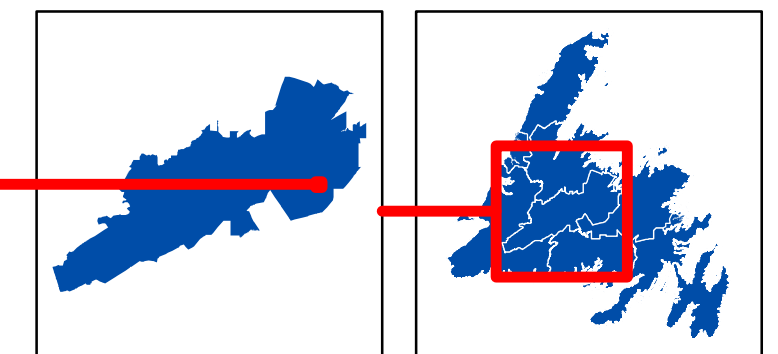
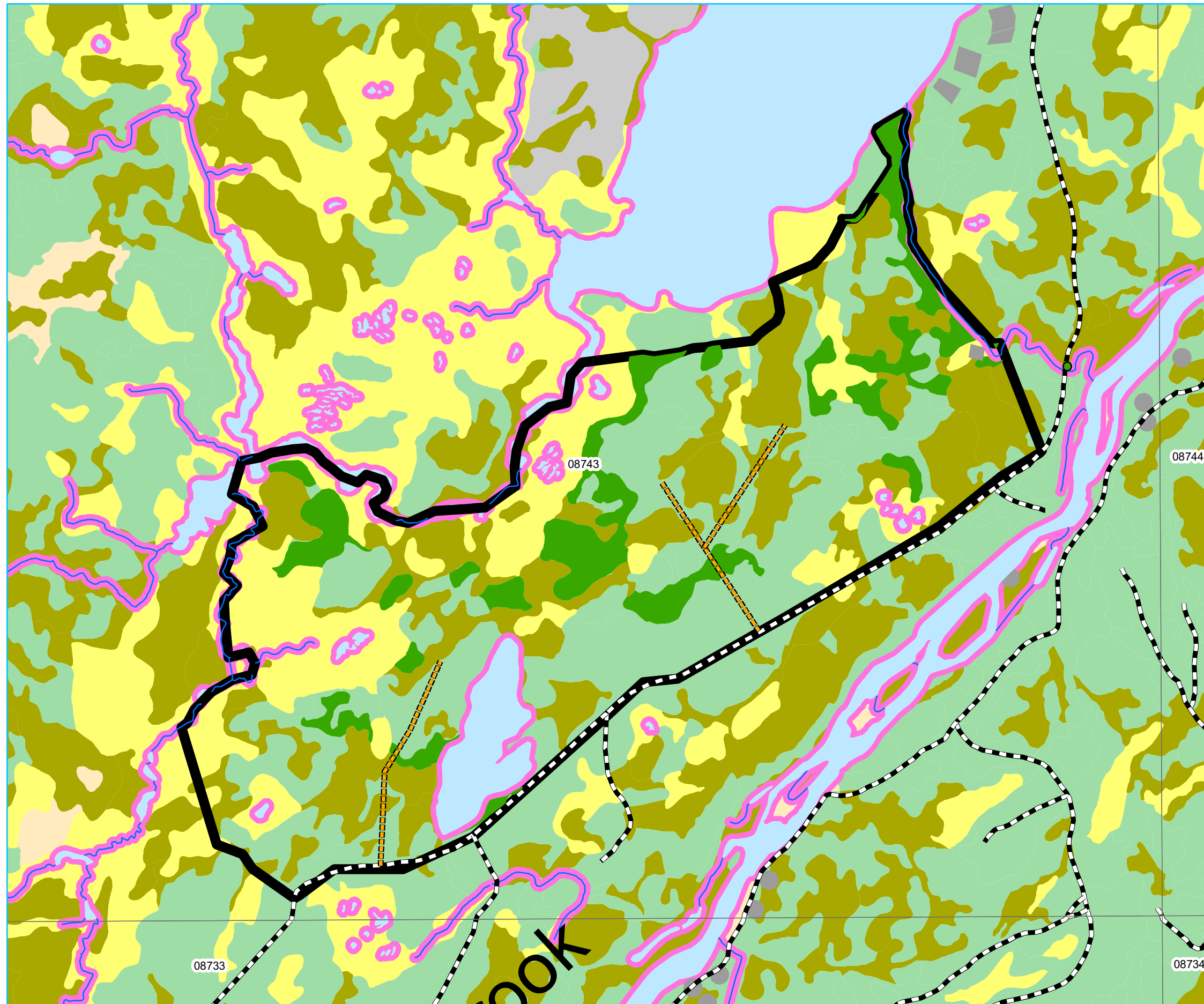
-  Proposed Road
-  Proposed Road Reconstruction
-  FYOP Operating Area
-  Recent Cut
-  FYOP Harvestables

Basemap Features

-  Bridge
-  Culvert
-  Open Arch
-  Public Road
-  Resource Road
-  Stream
-  Water Body
-  Productive Forest
-  Bog
-  Scrub
-  Other Non-forest

Restrictions

-  Protected Water Supply
-  Regulatory
-  No Cut Buffer








**Five Year Operating Plan: 2021 - 2025
Commercial Harvest
Plan Map**

**Planning Zone : 5
FMD: 11**

**Operating Area No.: CC11012
Name: Stony Lake East**

**For block information refer to
Operating Area Sheets for this block.**




Plan Features

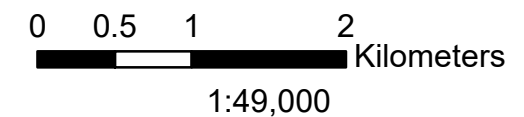
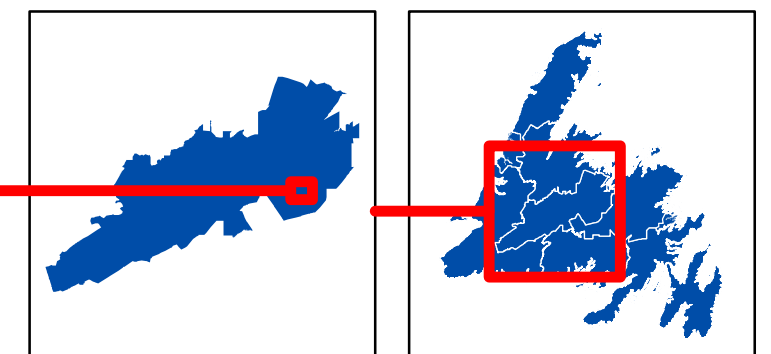
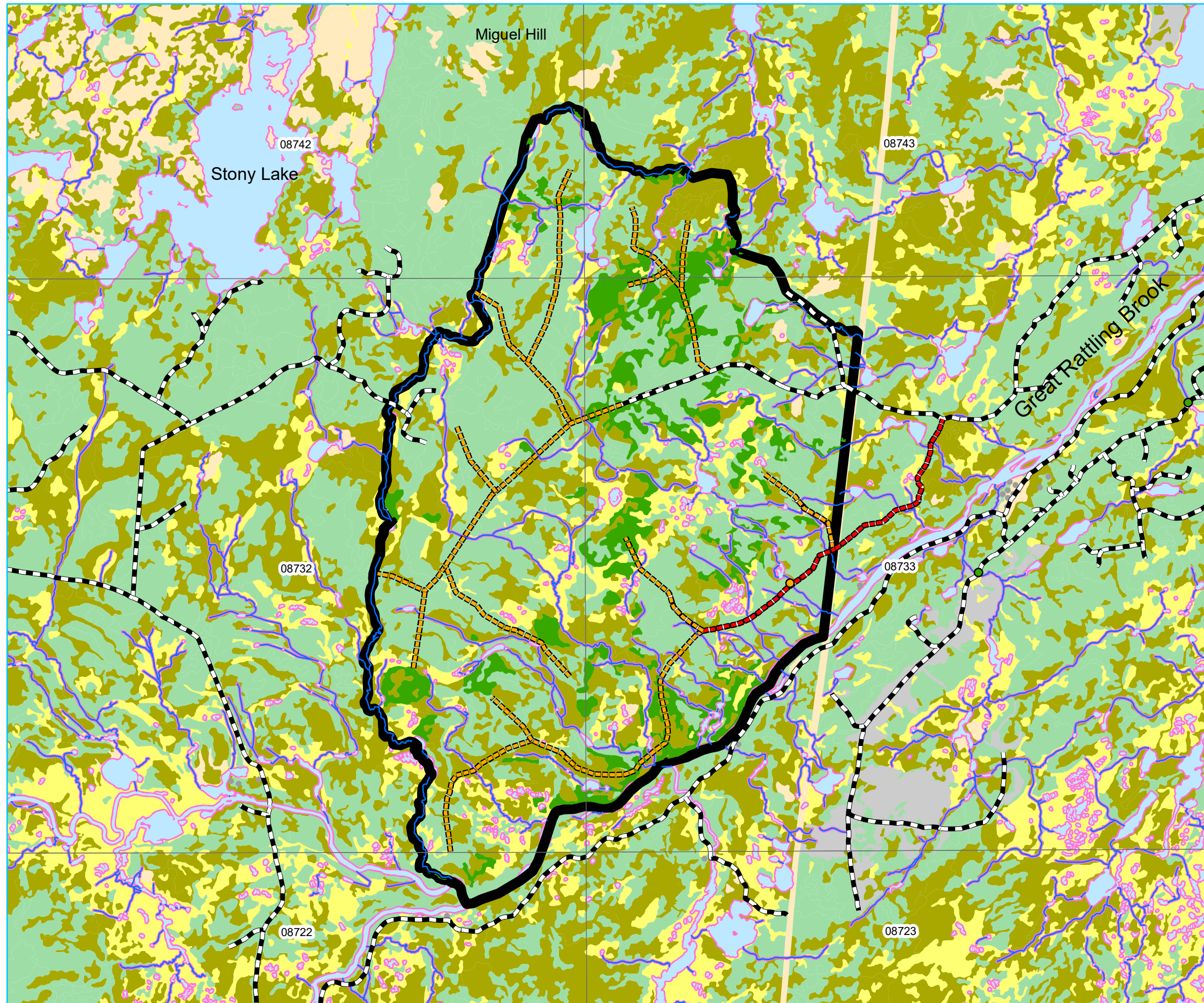
-  Proposed Road
-  Proposed Road Reconstruction
-  FYOP Operating Area
-  Recent Cut
-  FYOP Harvestables

Basemap Features

-  Bridge
-  Culvert
-  Open Arch
-  Public Road
-  Resource Road
-  Stream
-  Water Body
-  Productive Forest
-  Bog
-  Scrub
-  Other Non-forest

Restrictions

-  Protected Water Supply
-  Regulatory
-  No Cut Buffer








**Five Year Operating Plan: 2021 - 2025
Commercial Harvest
Plan Map**

Planning Zone : 5
FMD: 11

Operating Area No.: CC11013
Name: Stoney Lake

For block information refer to
Operating Area Sheets for this block.




Plan Features


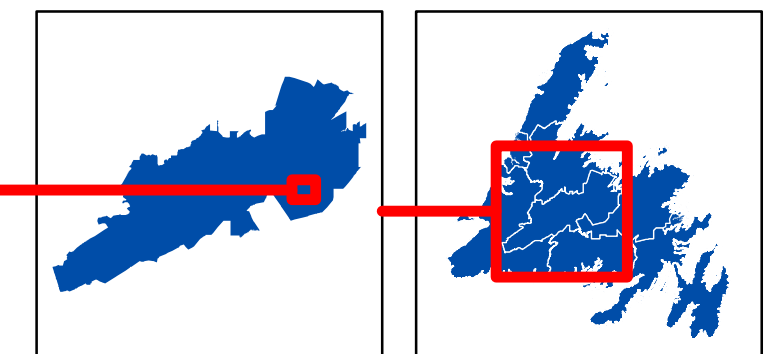
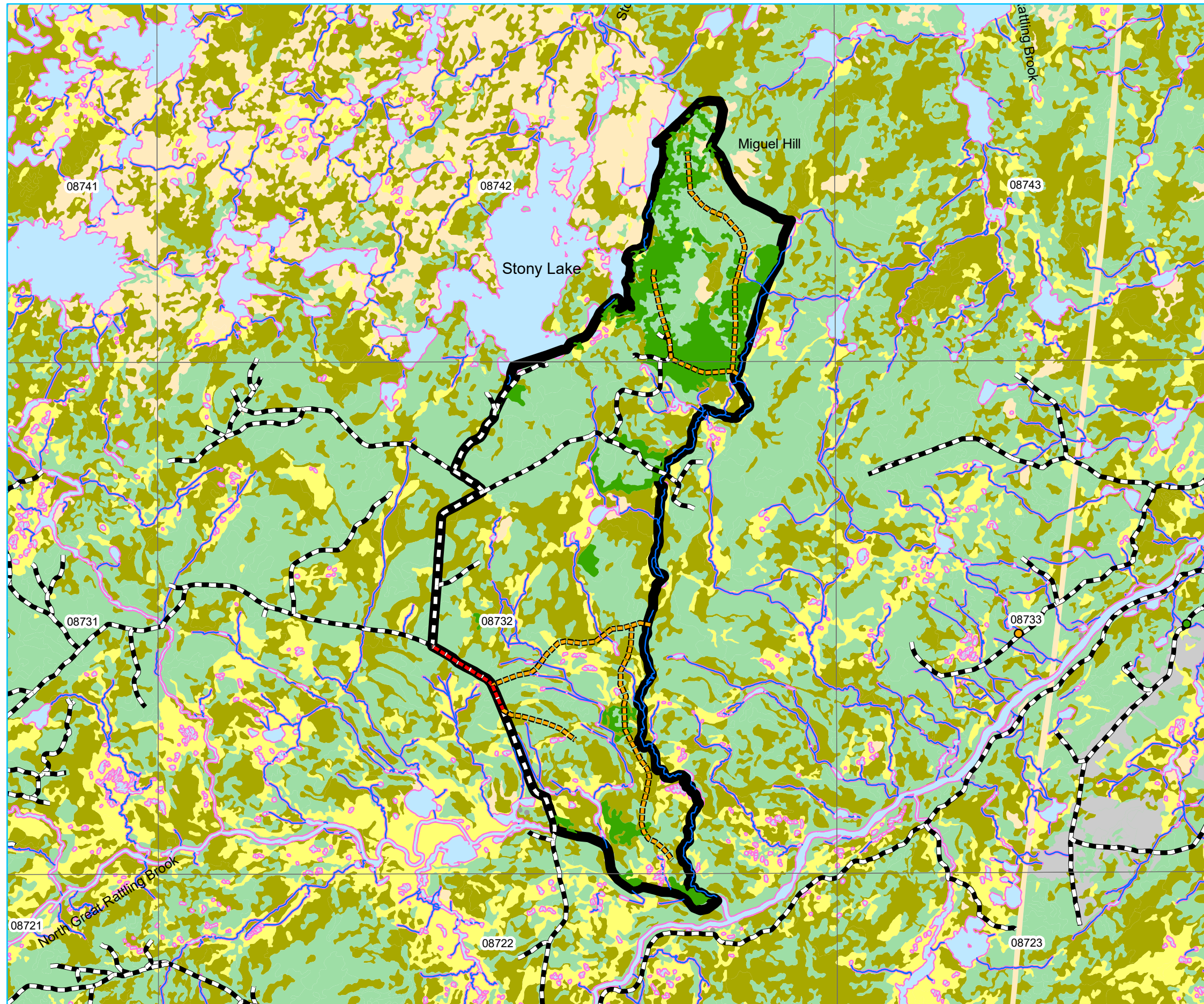
-  Proposed Road
-  Proposed Road Reconstruction
-  FYOP Operating Area
-  Recent Cut
-  FYOP Harvestables

Basemap Features

-  Bridge
-  Culvert
-  Open Arch
-  Public Road
-  Resource Road
-  Stream
-  Water Body
-  Productive Forest
-  Bog
-  Scrub
-  Other Non-forest

Restrictions

-  Protected Water Supply
-  Regulatory
-  No Cut Buffer








**Five Year Operating Plan: 2021 - 2025
Commercial Harvest
Plan Map**

Planning Zone : 5
FMD: 11

Operating Area No.: CC11014
Name: Sepepet Lake

For block information refer to
Operating Area Sheets for this block.




Plan Features

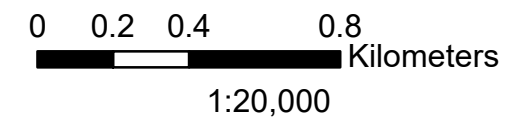
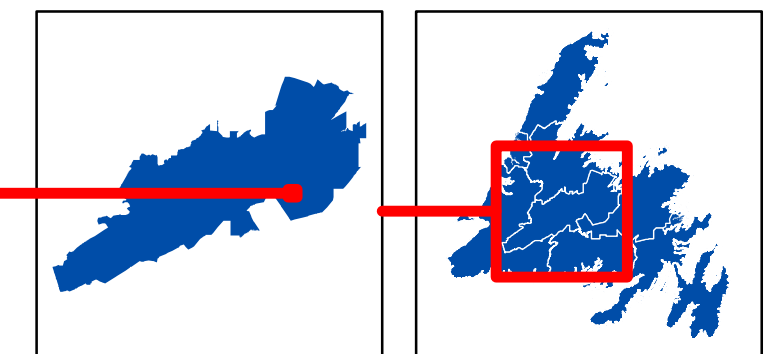
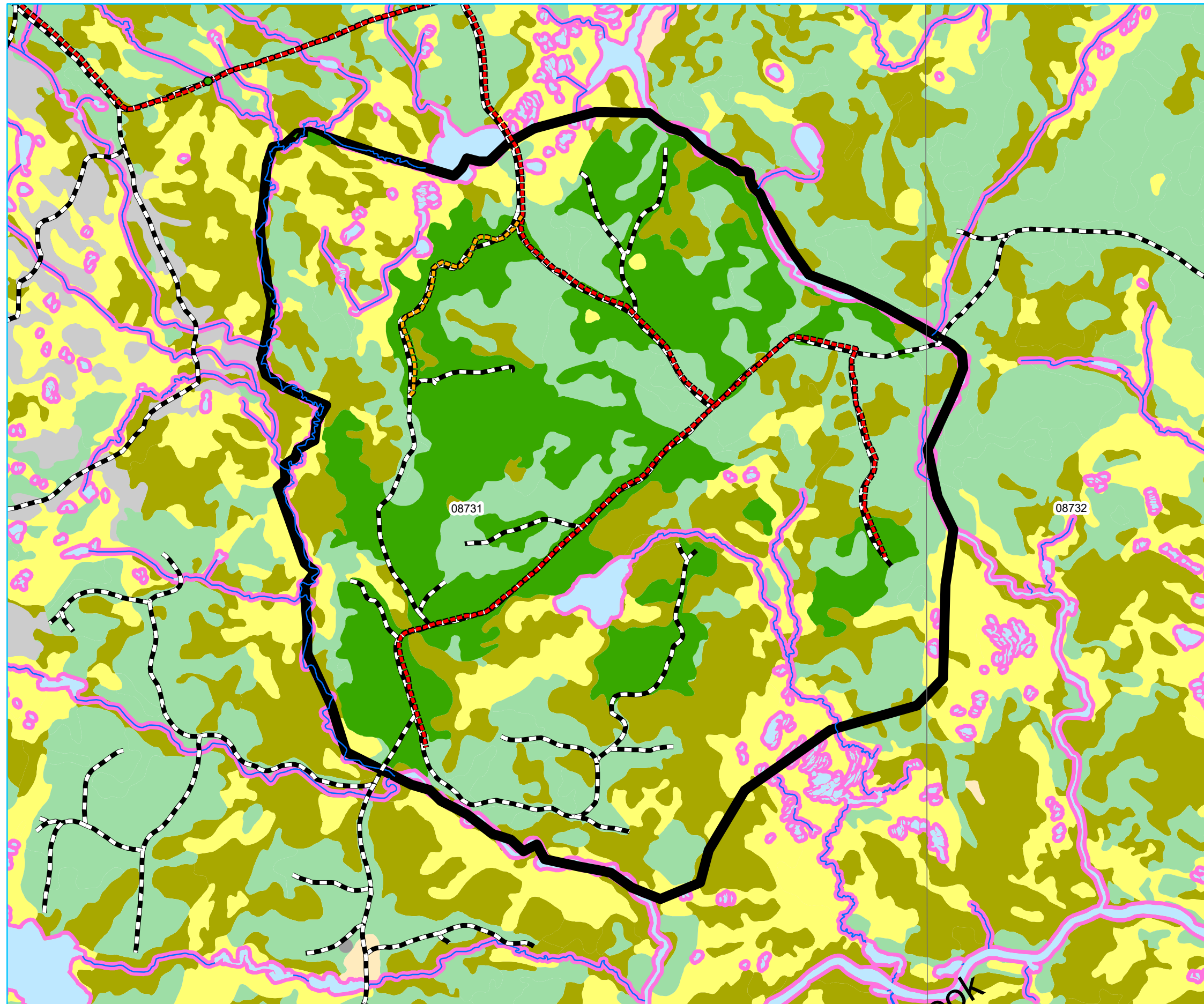
-  Proposed Road
-  Proposed Road Reconstruction
-  FYOP Operating Area
-  Recent Cut
-  FYOP Harvestables

Basemap Features

-  Bridge
-  Culvert
-  Open Arch
-  Public Road
-  Resource Road
-  Stream
-  Water Body
-  Productive Forest
-  Bog
-  Scrub
-  Other Non-forest

Restrictions

-  Protected Water Supply
-  Regulatory
-  No Cut Buffer








**Five Year Operating Plan: 2021 - 2025
Commercial Harvest
Plan Map**

Planning Zone : 5
FMD: 11

Operating Area No.: CC11015
Name: Frenchmans Brook

For block information refer to
Operating Area Sheets for this block.




Plan Features

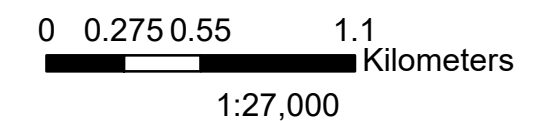
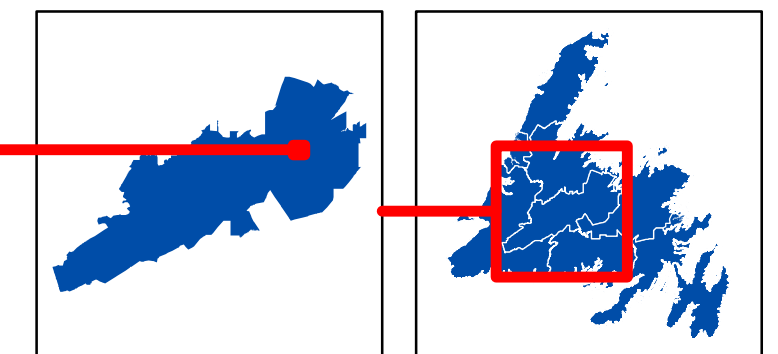
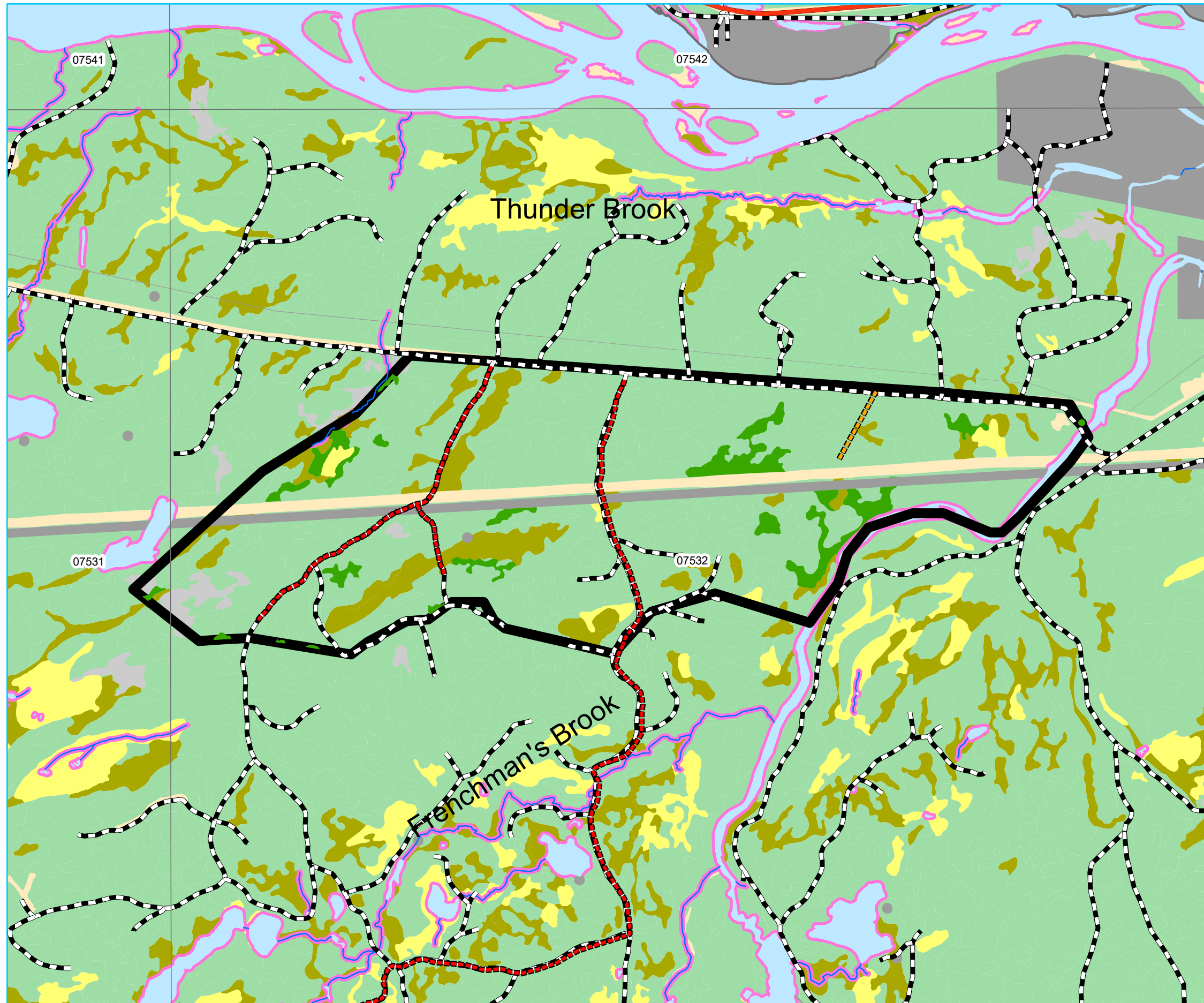
-  Proposed Road
-  Proposed Road Reconstruction
-  FYOP Operating Area
-  Recent Cut
-  FYOP Harvestables

Basemap Features

-  Bridge
-  Culvert
-  Open Arch
-  Public Road
-  Resource Road
-  Stream
-  Water Body
-  Productive Forest
-  Bog
-  Scrub
-  Other Non-forest

Restrictions

-  Protected Water Supply
-  Regulatory
-  No Cut Buffer








**Five Year Operating Plan: 2021 - 2025
Commercial Harvest
Plan Map**

**Planning Zone : 5
FMD: 11**

**Operating Area No.: CC11016
Name: Tom Joes Brook**

**For block information refer to
Operating Area Sheets for this block.**




Plan Features

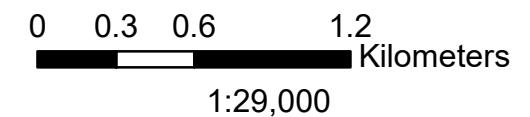
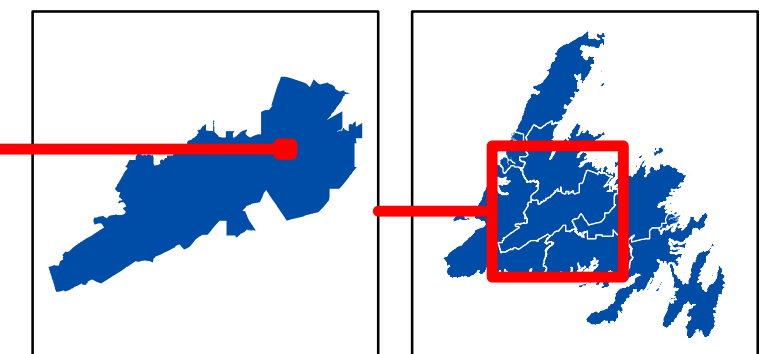
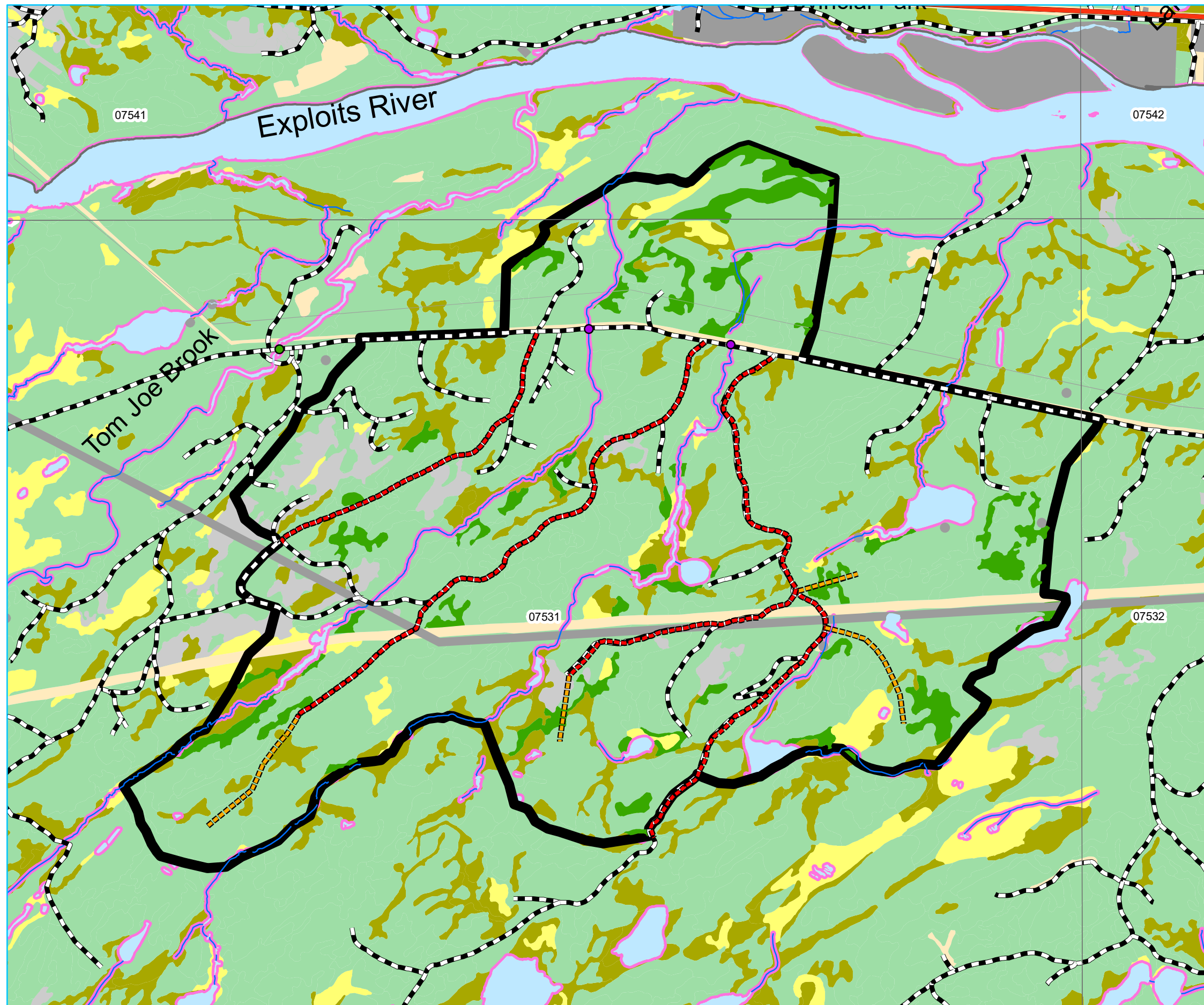
-  Proposed Road
-  Proposed Road Reconstruction
-  FYOP Operating Area
-  Recent Cut
-  FYOP Harvestables

Basemap Features

-  Bridge
-  Culvert
-  Open Arch
-  Public Road
-  Resource Road
-  Stream
-  Water Body
-  Productive Forest
-  Bog
-  Scrub
-  Other Non-forest

Restrictions

-  Protected Water Supply
-  Regulatory
-  No Cut Buffer








**Five Year Operating Plan: 2021 - 2025
Commercial Harvest
Plan Map**

Planning Zone : 5
FMD: 11

Operating Area No.: CC11017
Name: West Lake

For block information refer to
Operating Area Sheets for this block.




Plan Features

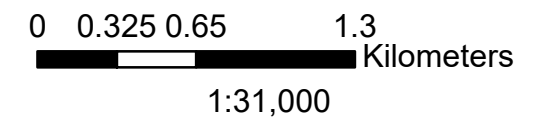
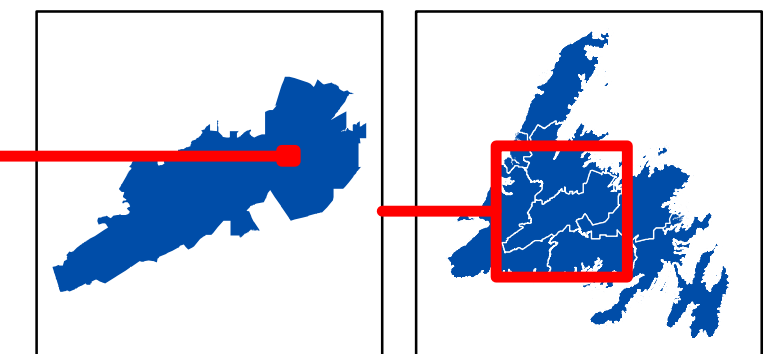
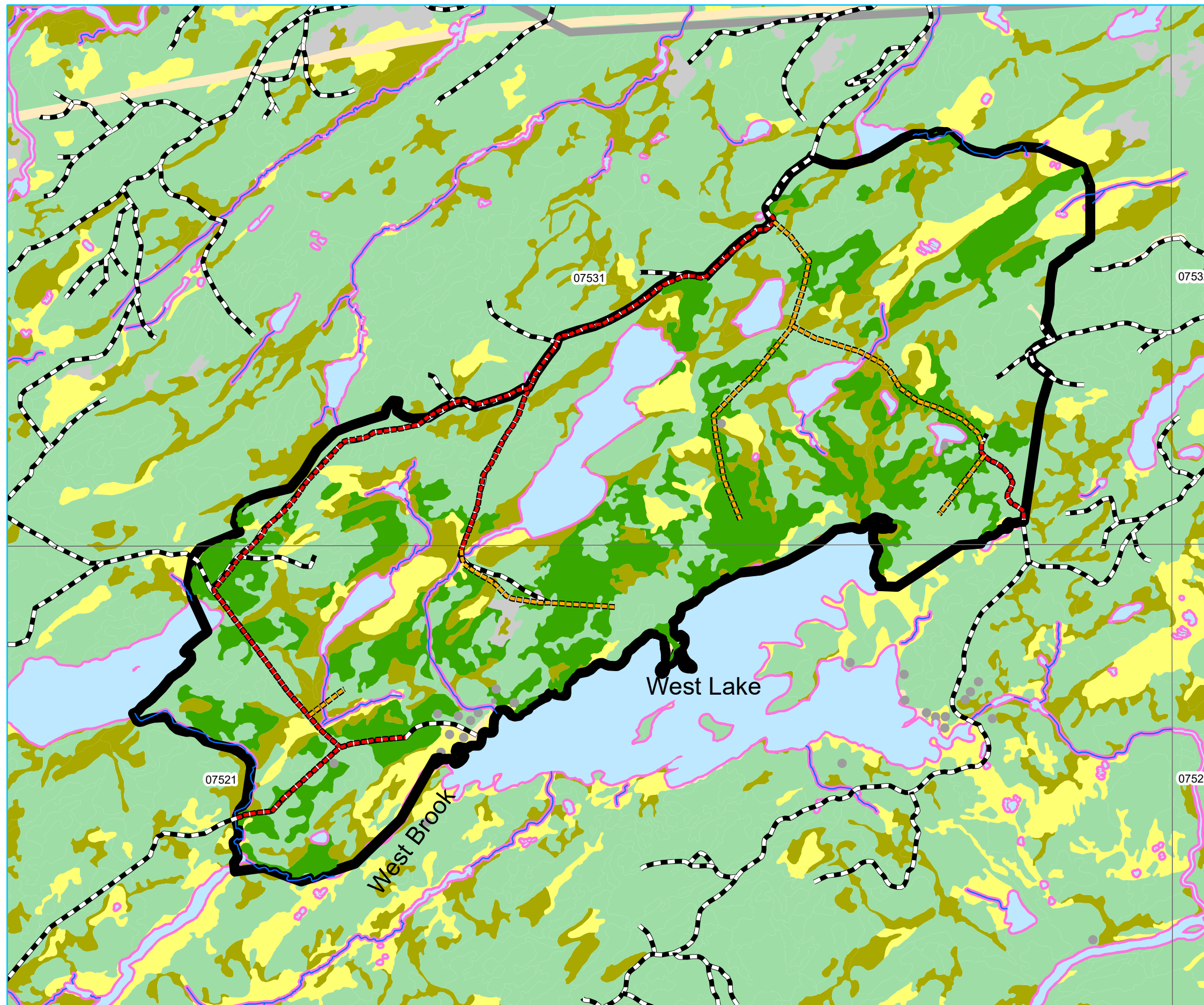
-  Proposed Road
-  Proposed Road Reconstruction
-  FYOP Operating Area
-  Recent Cut
-  FYOP Harvestables

Basemap Features

-  Bridge
-  Culvert
-  Open Arch
-  Public Road
-  Resource Road
-  Stream
-  Water Body
-  Productive Forest
-  Bog
-  Scrub
-  Other Non-forest

Restrictions

-  Protected Water Supply
-  Regulatory
-  No Cut Buffer








**Five Year Operating Plan: 2021 - 2025
Commercial Harvest
Plan Map**

Planning Zone : 5
FMD: 11

Operating Area No.: CC11018
Name: West Lake South

For block information refer to
Operating Area Sheets for this block.




Plan Features

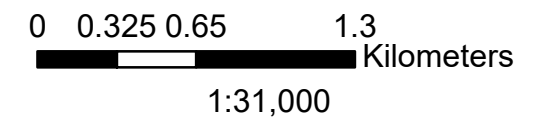
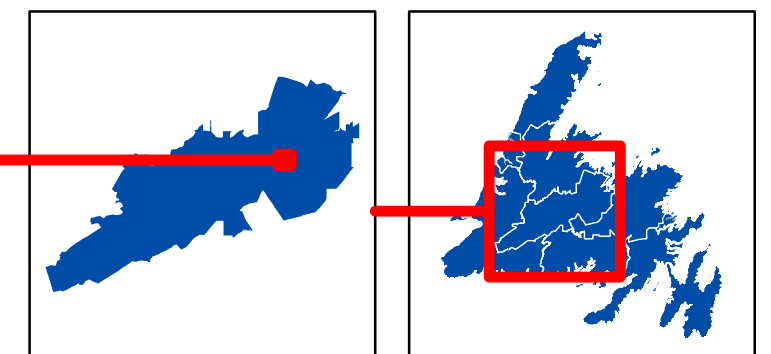
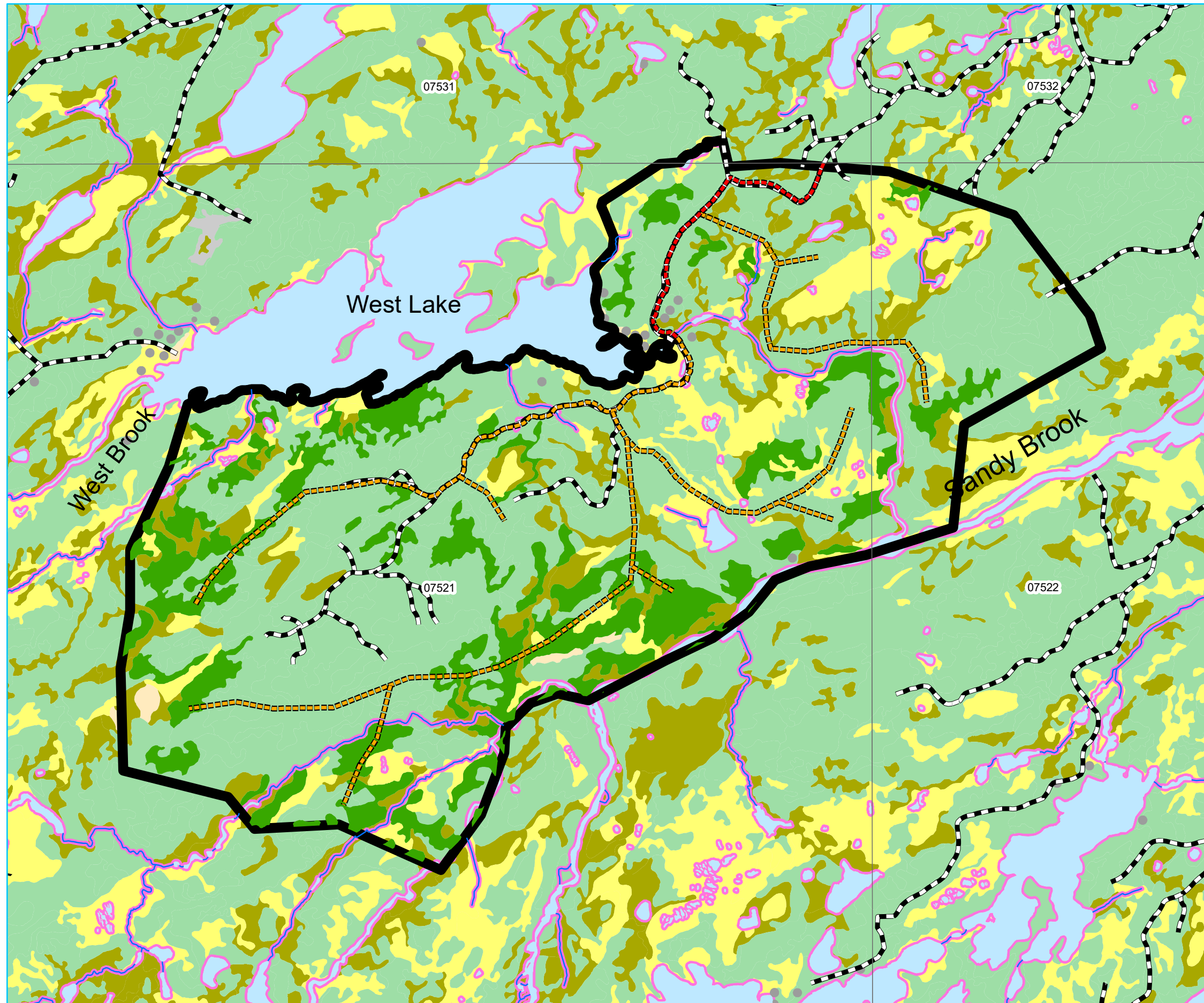
-  Proposed Road
-  Proposed Road Reconstruction
-  FYOP Operating Area
-  Recent Cut
-  FYOP Harvestables

Basemap Features

-  Bridge
-  Culvert
-  Open Arch
-  Public Road
-  Resource Road
-  Stream
-  Water Body
-  Productive Forest
-  Bog
-  Scrub
-  Other Non-forest

Restrictions

-  Protected Water Supply
-  Regulatory
-  No Cut Buffer








**Five Year Operating Plan: 2021 - 2025
Commercial Harvest
Plan Map**

Planning Zone : 5
FMD: 11

Operating Area No.: CC11019
Name: Leonards Lake

For block information refer to
Operating Area Sheets for this block.




Plan Features


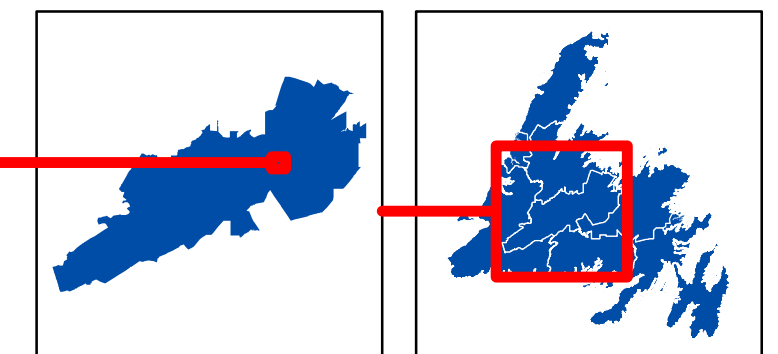
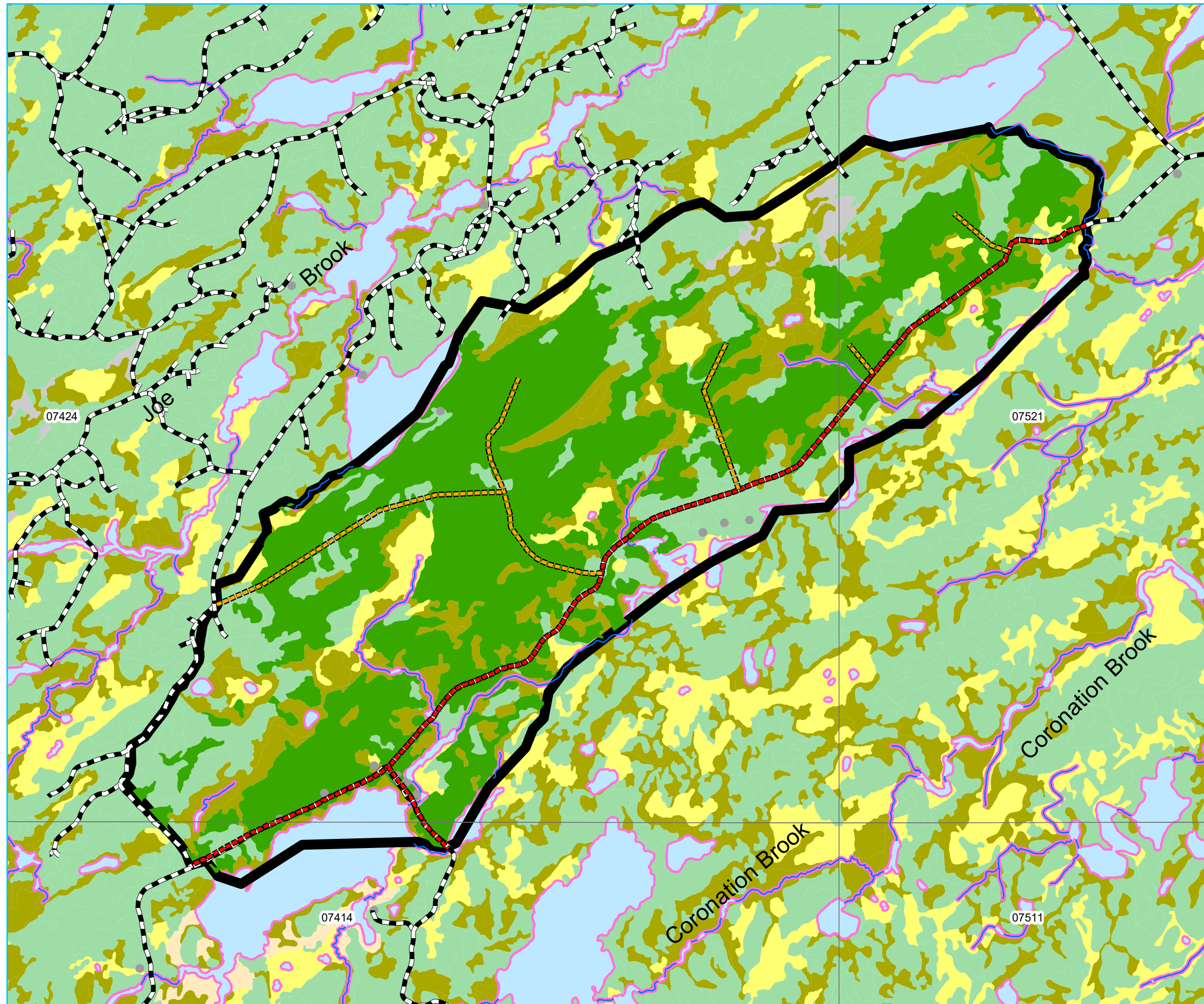
-  Proposed Road
-  Proposed Road Reconstruction
-  FYOP Operating Area
-  Recent Cut
-  FYOP Harvestables

Basemap Features

-  Bridge
-  Culvert
-  Open Arch
-  Public Road
-  Resource Road
-  Stream
-  Water Body
-  Productive Forest
-  Bog
-  Scrub
-  Other Non-forest

Restrictions

-  Protected Water Supply
-  Regulatory
-  No Cut Buffer








**Five Year Operating Plan: 2021 - 2025
Commercial Harvest
Plan Map**

Planning Zone : 5
FMD: 11

Operating Area No.: CC11020
Name: Cornation Lake

For block information refer to
Operating Area Sheets for this block.




Plan Features

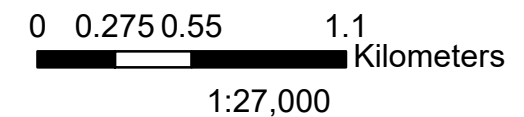
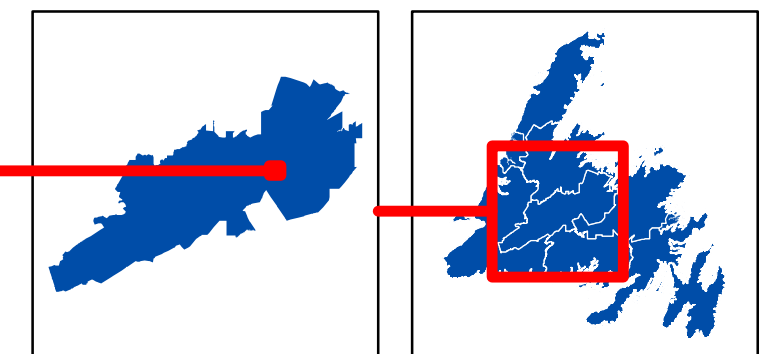
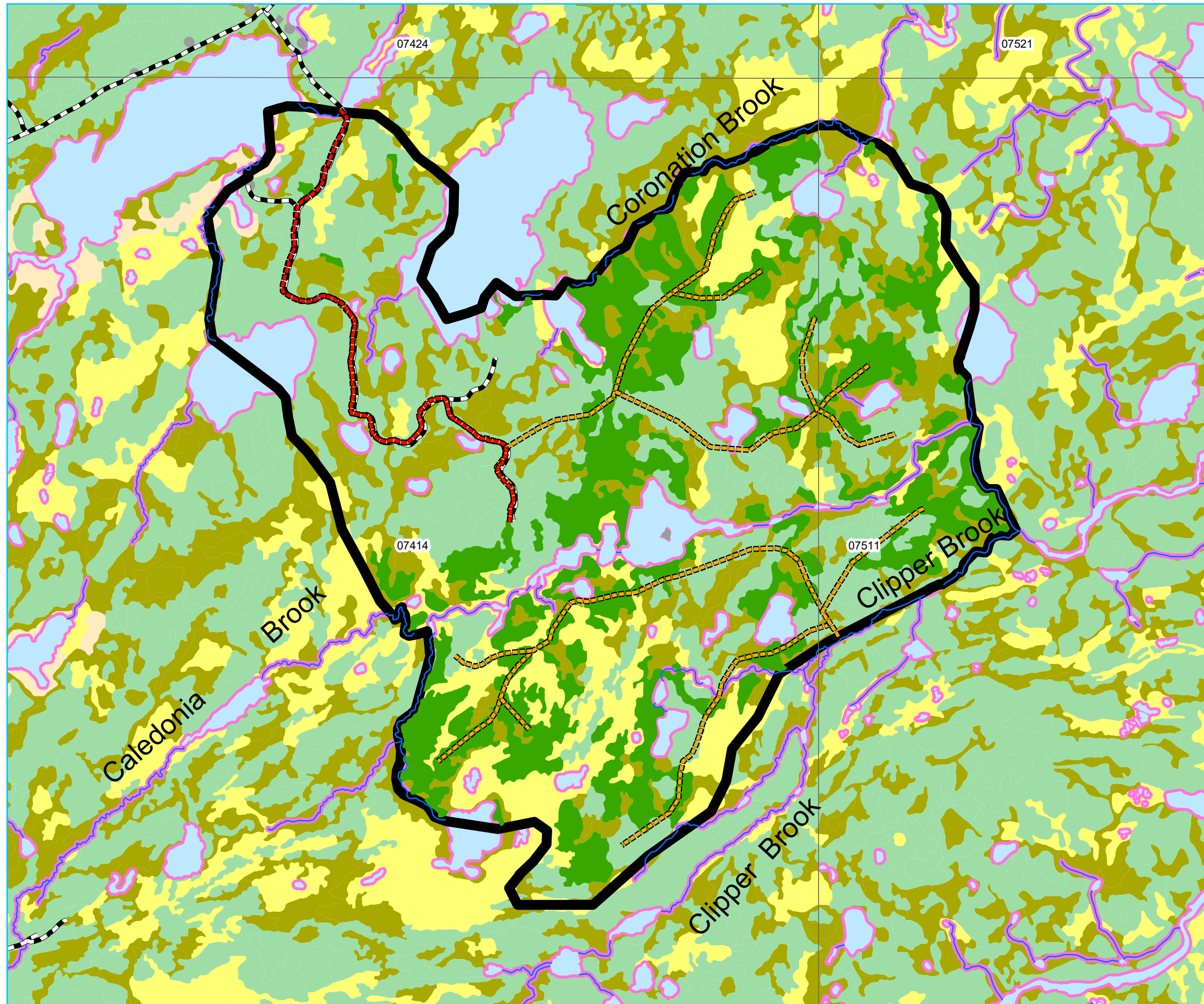
-  Proposed Road
-  Proposed Road Reconstruction
-  FYOP Operating Area
-  Recent Cut
-  FYOP Harvestables

Basemap Features

-  Bridge
-  Culvert
-  Open Arch
-  Public Road
-  Resource Road
-  Stream
-  Water Body
-  Productive Forest
-  Bog
-  Scrub
-  Other Non-forest

Restrictions

-  Protected Water Supply
-  Regulatory
-  No Cut Buffer








**Five Year Operating Plan: 2021 - 2025
Commercial Harvest
Plan Map**

**Planning Zone : 5
FMD: 11**

**Operating Area No.: CC11021
Name: Sandy Brook**

**For block information refer to
Operating Area Sheets for this block.**




Plan Features


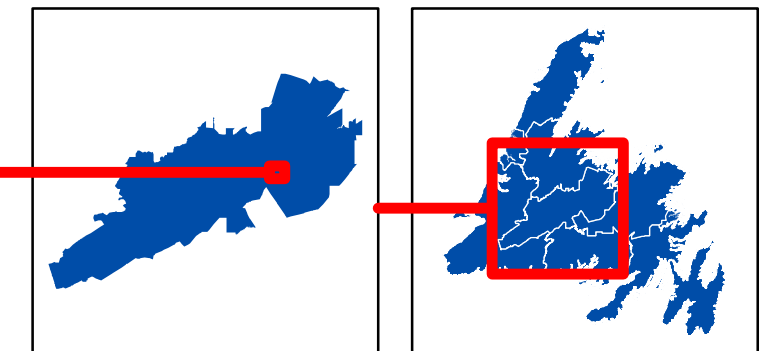
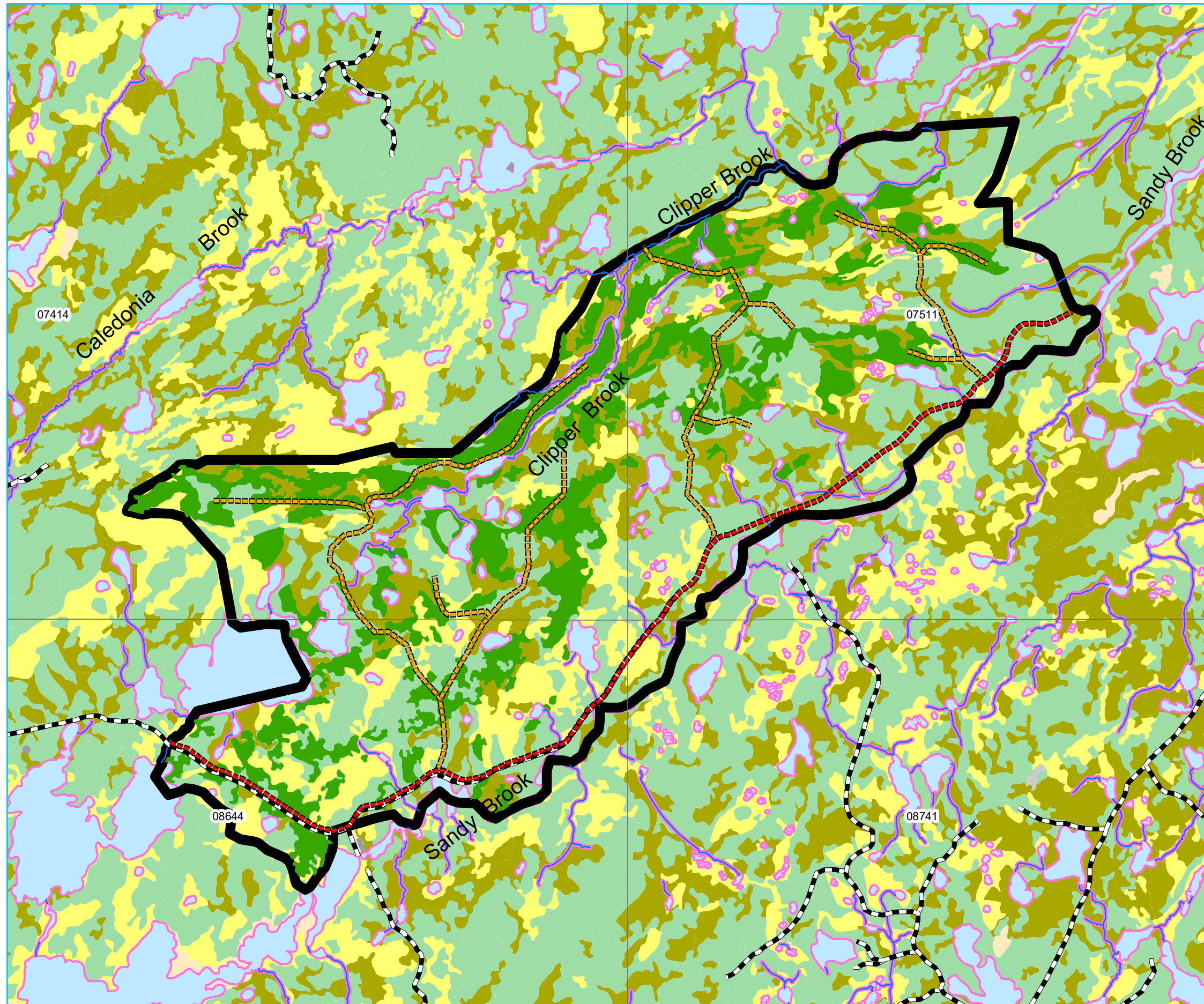
-  Proposed Road
-  Proposed Road Reconstruction
-  FYOP Operating Area
-  Recent Cut
-  FYOP Harvestables

Basemap Features

-  Bridge
-  Culvert
-  Open Arch
-  Public Road
-  Resource Road
-  Stream
-  Water Body
-  Productive Forest
-  Bog
-  Scrub
-  Other Non-forest

Restrictions

-  Protected Water Supply
-  Regulatory
-  No Cut Buffer








**Five Year Operating Plan: 2021 - 2025
Commercial Harvest
Plan Map**

**Planning Zone : 5
FMD: 11**

**Operating Area No.: CC11022
Name: Patchy Valley**

**For block information refer to
Operating Area Sheets for this block.**




Plan Features

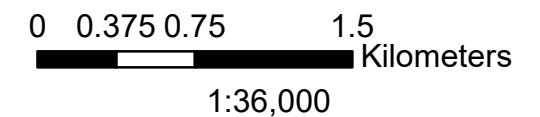
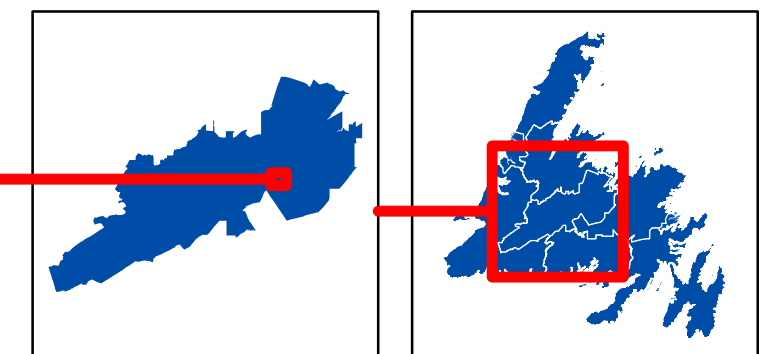
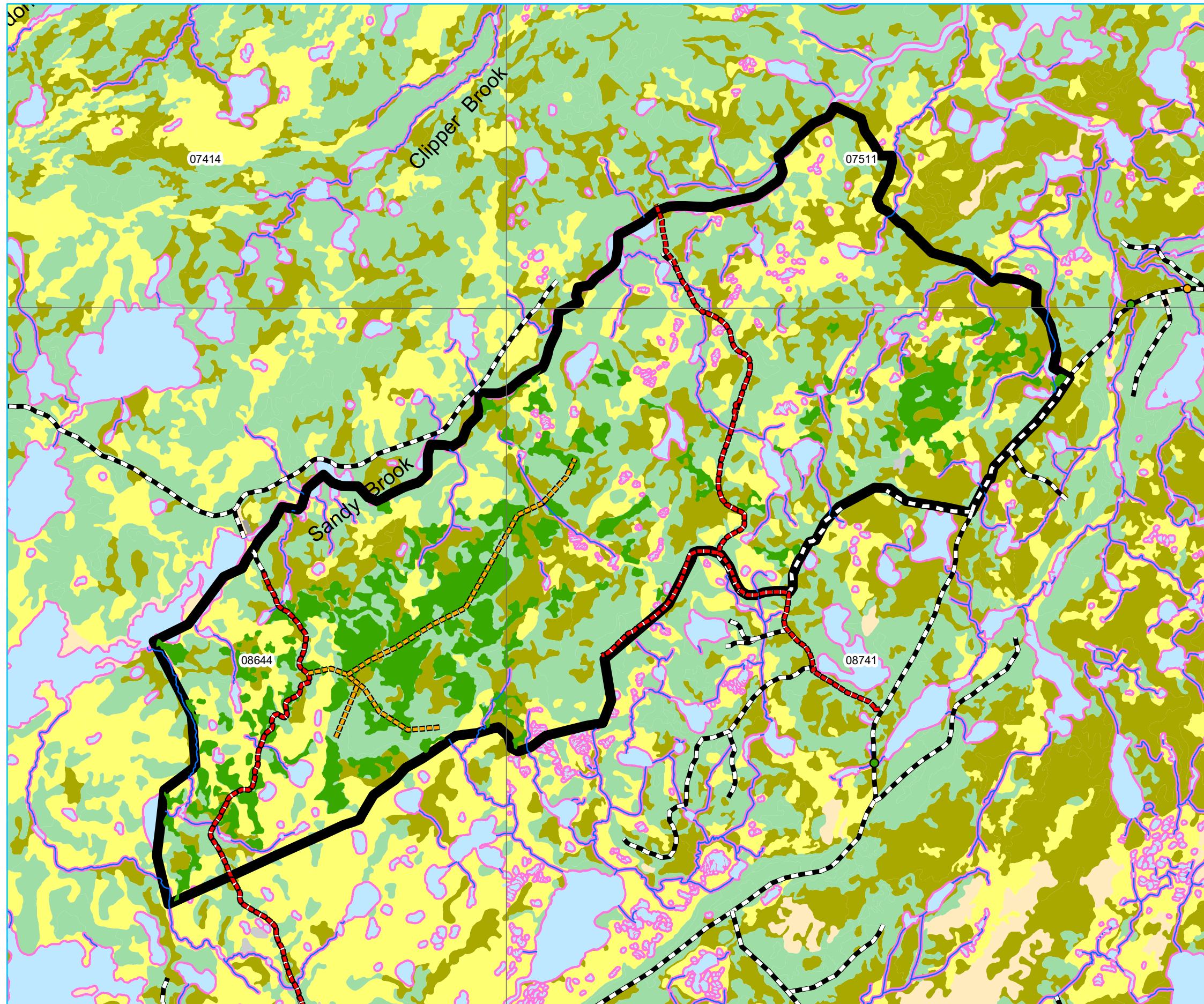
-  Proposed Road
-  Proposed Road Reconstruction
-  FYOP Operating Area
-  Recent Cut
-  FYOP Harvestables

Basemap Features

-  Bridge
-  Culvert
-  Open Arch
-  Public Road
-  Resource Road
-  Stream
-  Water Body
-  Productive Forest
-  Bog
-  Scrub
-  Other Non-forest

Restrictions

-  Protected Water Supply
-  Regulatory
-  No Cut Buffer








**Five Year Operating Plan: 2021 - 2025
Commercial Harvest
Plan Map**

**Planning Zone : 5
FMD: 11**

**Operating Area No.: CC11023
Name: Cripple Back**

**For block information refer to
Operating Area Sheets for this block.**




Plan Features


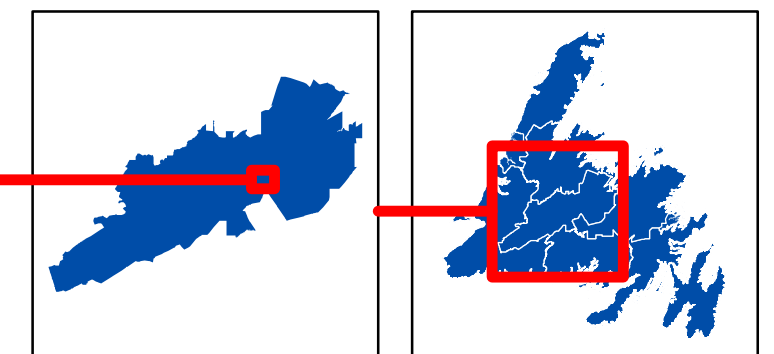
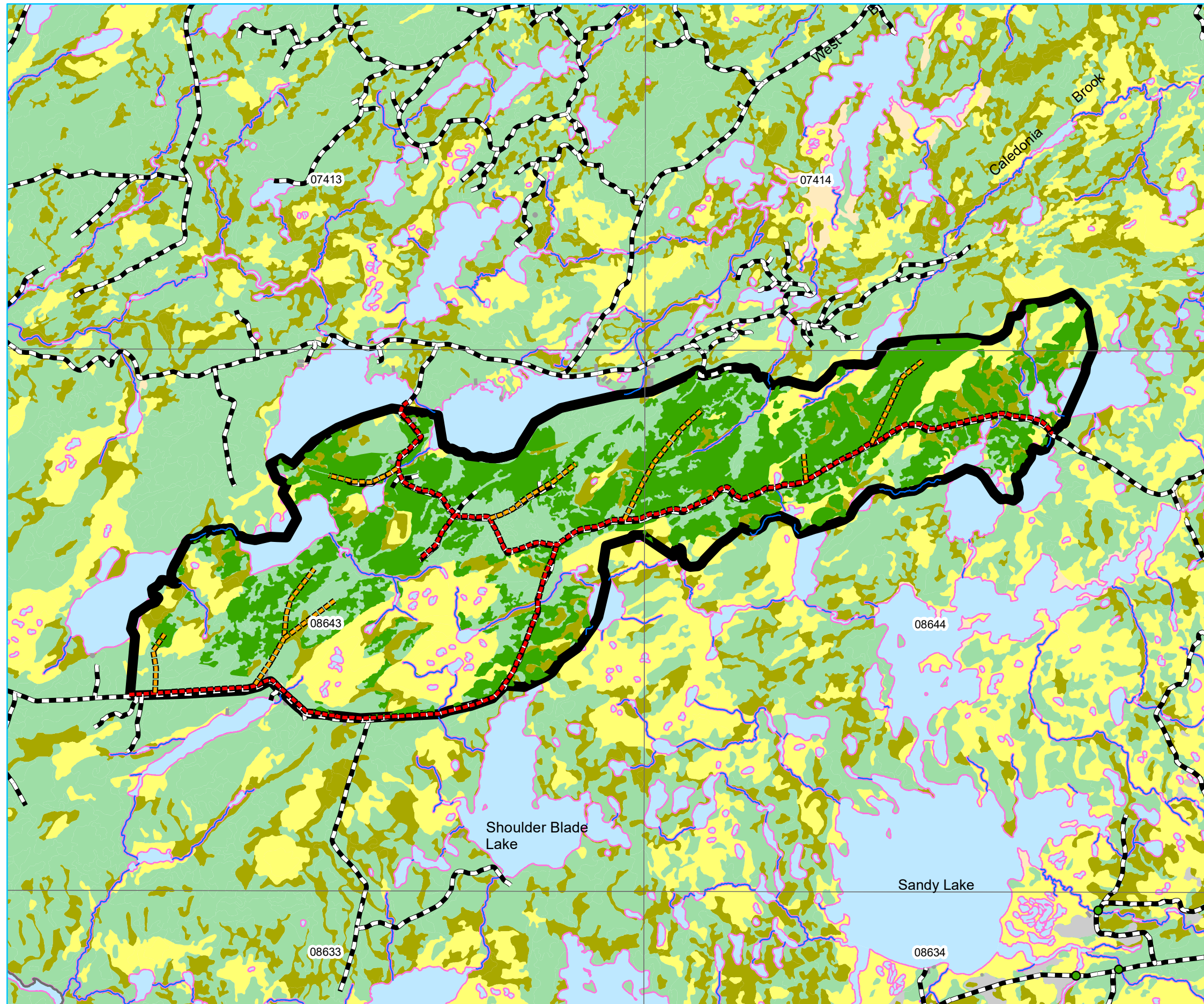
-  Proposed Road
-  Proposed Road Reconstruction
-  FYOP Operating Area
-  Recent Cut
-  FYOP Harvestables

Basemap Features

-  Bridge
-  Culvert
-  Open Arch
-  Public Road
-  Resource Road
-  Stream
-  Water Body
-  Productive Forest
-  Bog
-  Scrub
-  Other Non-forest

Restrictions

-  Protected Water Supply
-  Regulatory
-  No Cut Buffer








**Five Year Operating Plan: 2021 - 2025
Commercial Harvest
Plan Map**

Planning Zone : 5
FMD: 11

Operating Area No.: CC11024
Name: Mill Pond

For block information refer to
Operating Area Sheets for this block.




Plan Features

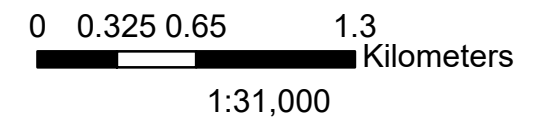
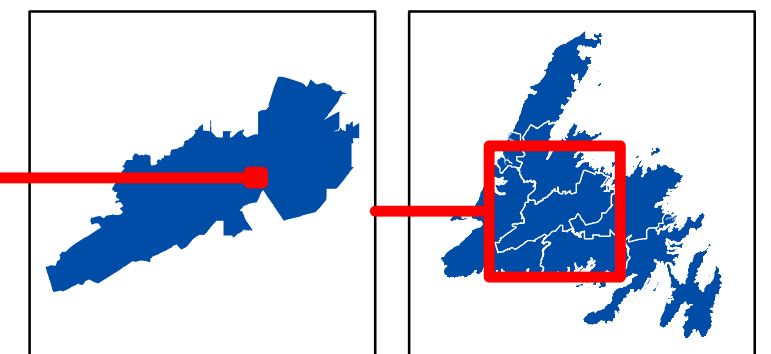
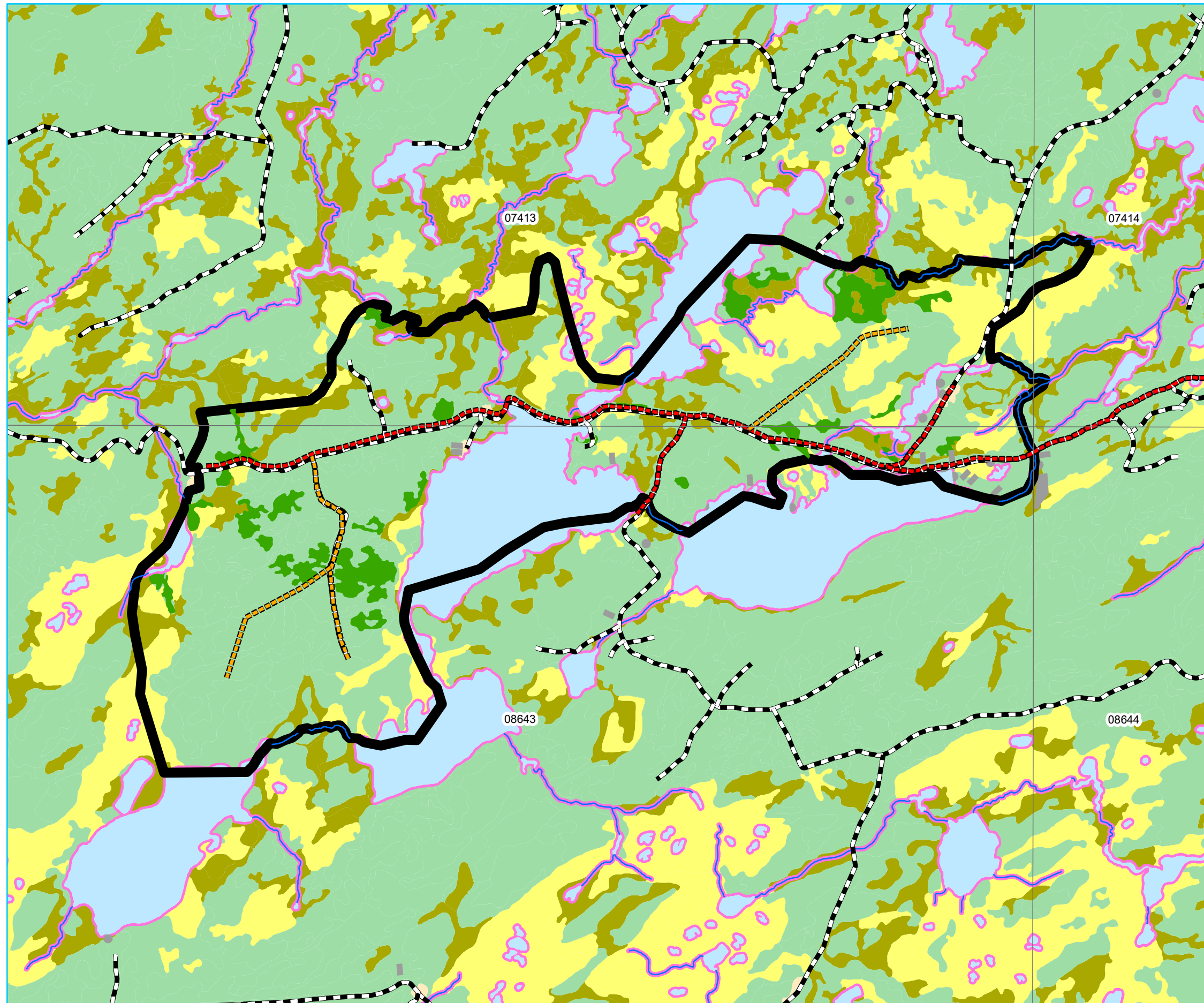
-  Proposed Road
-  Proposed Road Reconstruction
-  FYOP Operating Area
-  Recent Cut
-  FYOP Harvestables

Basemap Features

-  Bridge
-  Culvert
-  Open Arch
-  Public Road
-  Resource Road
-  Stream
-  Water Body
-  Productive Forest
-  Bog
-  Scrub
-  Other Non-forest

Restrictions

-  Protected Water Supply
-  Regulatory
-  No Cut Buffer







**Five Year Operating Plan: 2021 - 2025
Commercial Harvest
Plan Map**

Planning Zone : 5
FMD: 11

Operating Area No.: CC11025
Name: Noel Paul East

For block information refer to
Operating Area Sheets for this block.




Plan Features

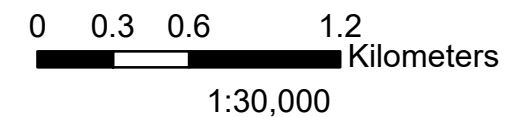
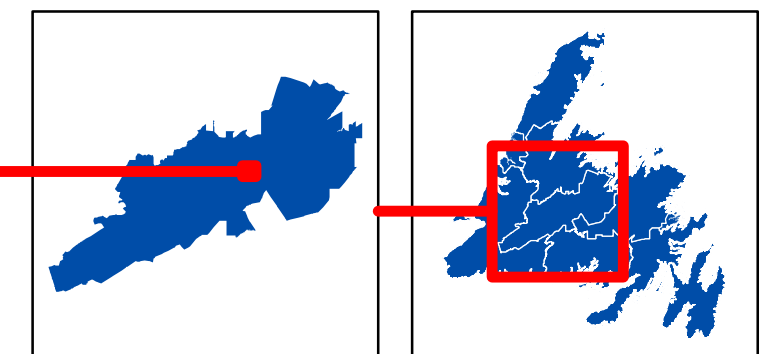
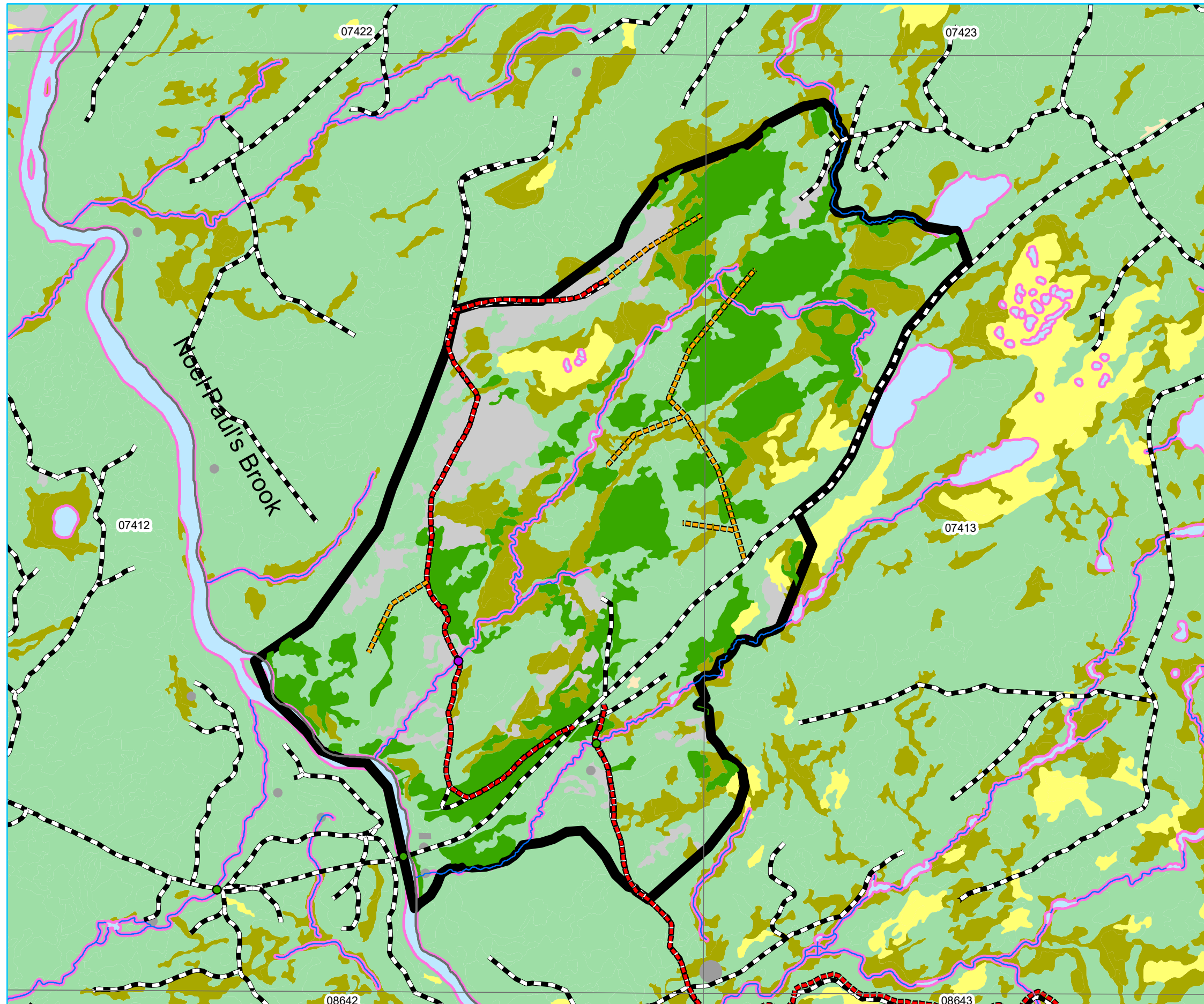
-  Proposed Road
-  Proposed Road Reconstruction
-  FYOP Operating Area
-  Recent Cut
-  FYOP Harvestables

Basemap Features

-  Bridge
-  Culvert
-  Open Arch
-  Public Road
-  Resource Road
-  Stream
-  Water Body
-  Productive Forest
-  Bog
-  Scrub
-  Other Non-forest

Restrictions

-  Protected Water Supply
-  Regulatory
-  No Cut Buffer








**Five Year Operating Plan: 2021 - 2025
Commercial Harvest
Plan Map**

Planning Zone : 5
FMD: 11

Operating Area No.: CC11026
Name: Little Rattling

For block information refer to
Operating Area Sheets for this block.




Plan Features

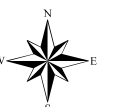
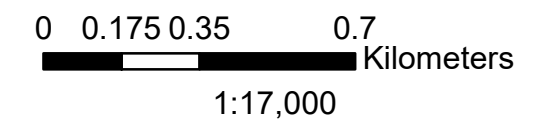
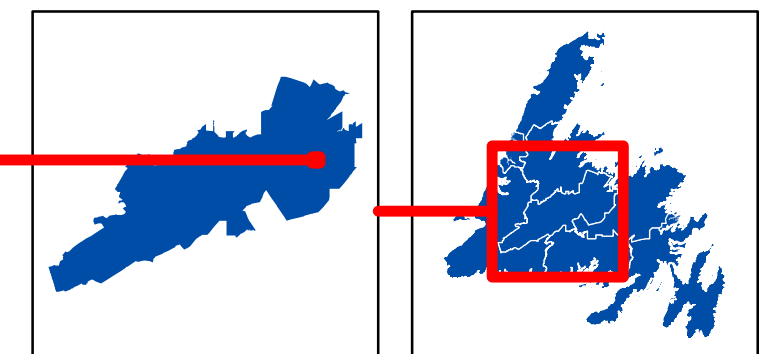
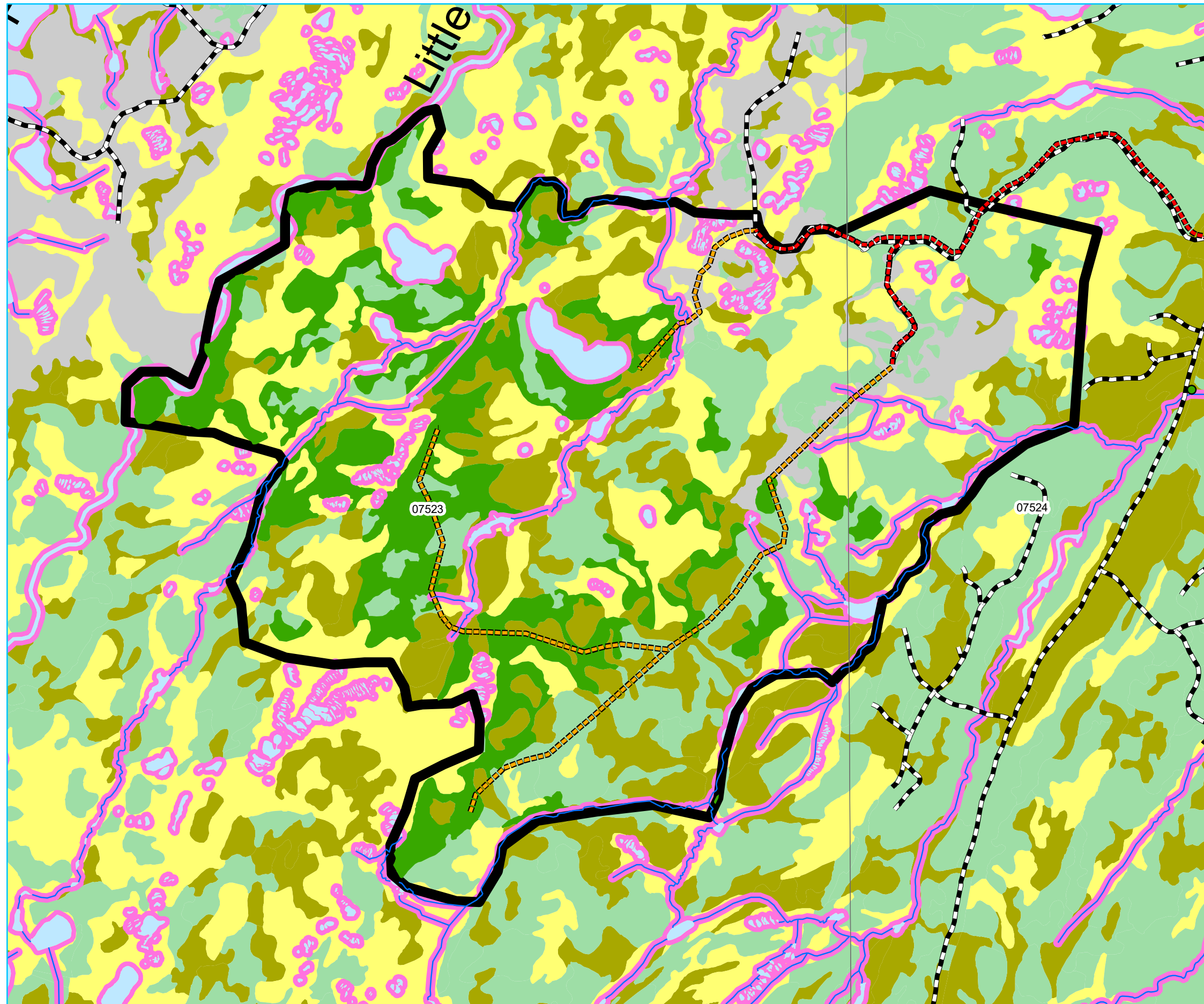
-  Proposed Road
-  Proposed Road Reconstruction
-  FYOP Operating Area
-  Recent Cut
-  FYOP Harvestables

Basemap Features

-  Bridge
-  Culvert
-  Open Arch
-  Public Road
-  Resource Road
-  Stream
-  Water Body
-  Productive Forest
-  Bog
-  Scrub
-  Other Non-forest

Restrictions

-  Protected Water Supply
-  Regulatory
-  No Cut Buffer








**Five Year Operating Plan: 2021 - 2025
Commercial Harvest
Plan Map**

Planning Zone : 5
FMD: 11

Operating Area No.: CC11027
Name: Lemottes Lake

For block information refer to
Operating Area Sheets for this block.




Plan Features

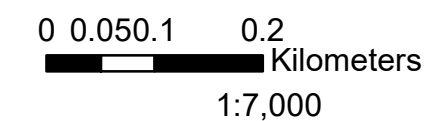
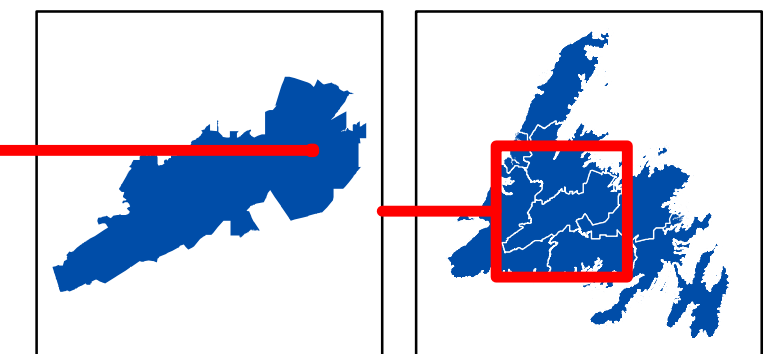
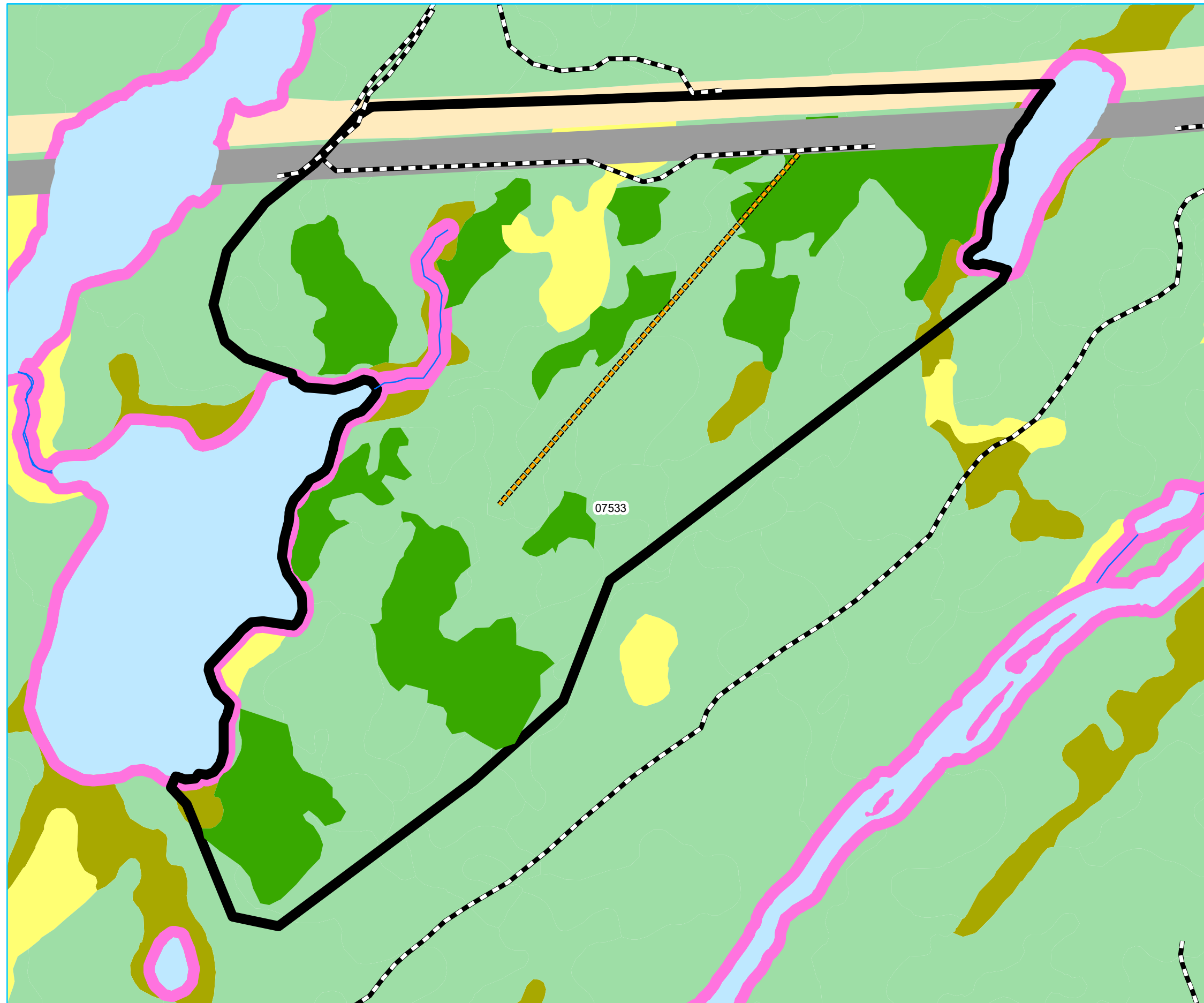
-  Proposed Road
-  Proposed Road Reconstruction
-  FYOP Operating Area
-  Recent Cut
-  FYOP Harvestables

Basemap Features

-  Bridge
-  Culvert
-  Open Arch
-  Public Road
-  Resource Road
-  Stream
-  Water Body
-  Productive Forest
-  Bog
-  Scrub
-  Other Non-forest

Restrictions

-  Protected Water Supply
-  Regulatory
-  No Cut Buffer








**Five Year Operating Plan: 2021 - 2025
Commercial Harvest
Plan Map**

Planning Zone : 5
FMD: 11

Operating Area No.: CC11028
Name: Norris Arm

For block information refer to
Operating Area Sheets for this block.




Plan Features

-  Proposed Road
-  Proposed Road Reconstruction
-  FYOP Operating Area
-  Recent Cut
-  FYOP Harvestables

Basemap Features

-  Bridge
-  Culvert
-  Open Arch
-  Public Road
-  Resource Road
-  Stream
-  Water Body
-  Productive Forest
-  Bog
-  Scrub
-  Other Non-forest

Restrictions

-  Protected Water Supply
-  Regulatory
-  No Cut Buffer

