






**Five Year Operating Plan: 2021 - 2025  
Commercial Harvest  
Plan Map**

**Planning Zone : 5  
FMD: 12**

**Operating Area No.: CC12001  
Name: Millertown Junction**

**For block information refer to  
Operating Area Sheets for this block.**




**Plan Features**

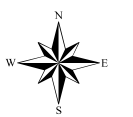
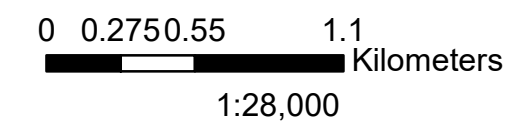
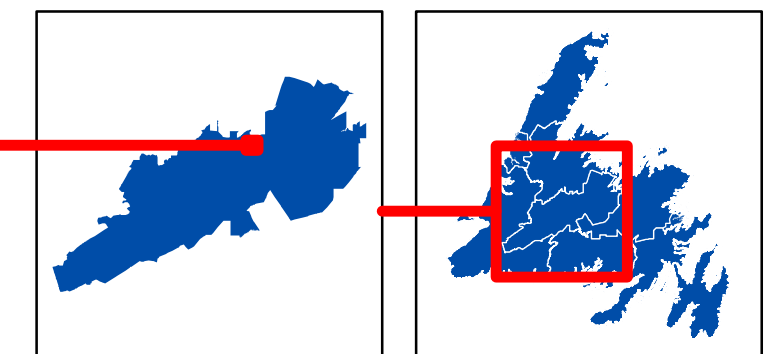
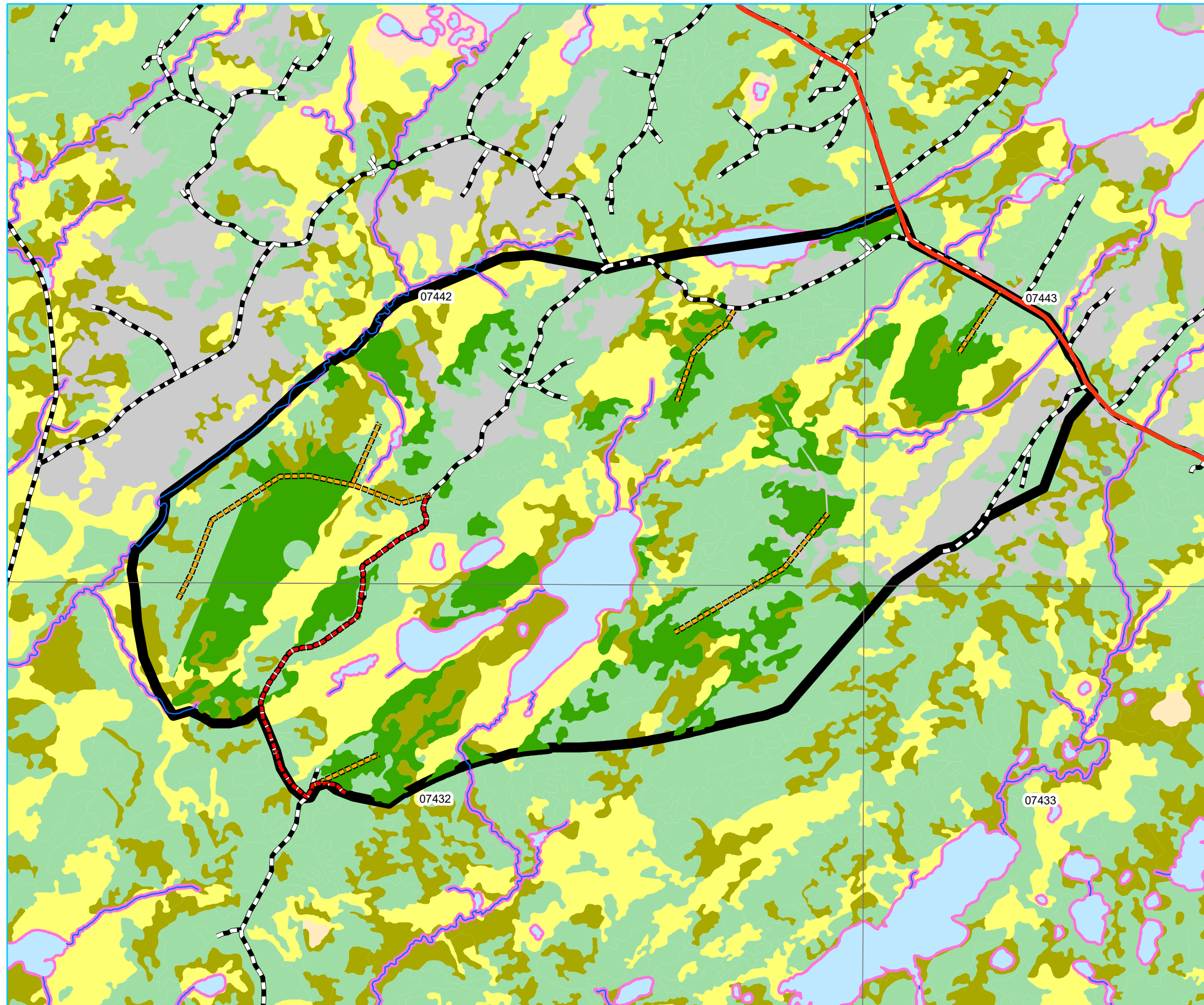
-  Proposed Road
-  Proposed Road Reconstruction
-  FYOP Operating Area
-  Recent Cut
-  FYOP Harvestables

**Basemap Features**

-  Bridge
-  Culvert
-  Open Arch
-  Public Road
-  Resource Road
-  Stream
-  Water Body
-  Productive Forest
-  Bog
-  Scrub
-  Other Non-forest

**Restrictions**

-  Protected Water Supply
-  Regulatory
-  No Cut Buffer








**Five Year Operating Plan: 2021 - 2025  
Commercial Harvest  
Plan Map**

Planning Zone : 5  
FMD: 12

Operating Area No.: CC12002  
Name: Moosehead

For block information refer to  
Operating Area Sheets for this block.




**Plan Features**

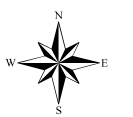
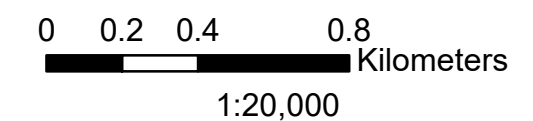
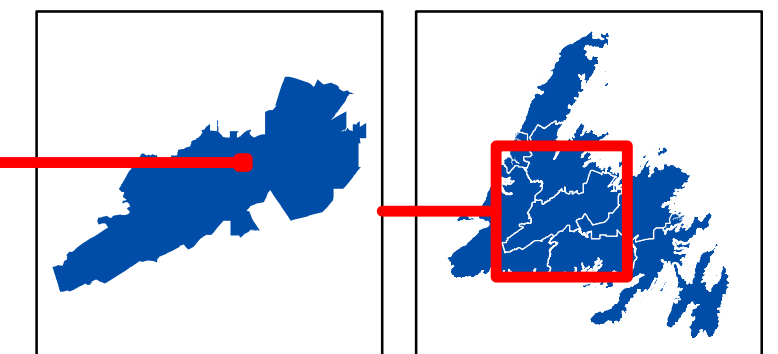
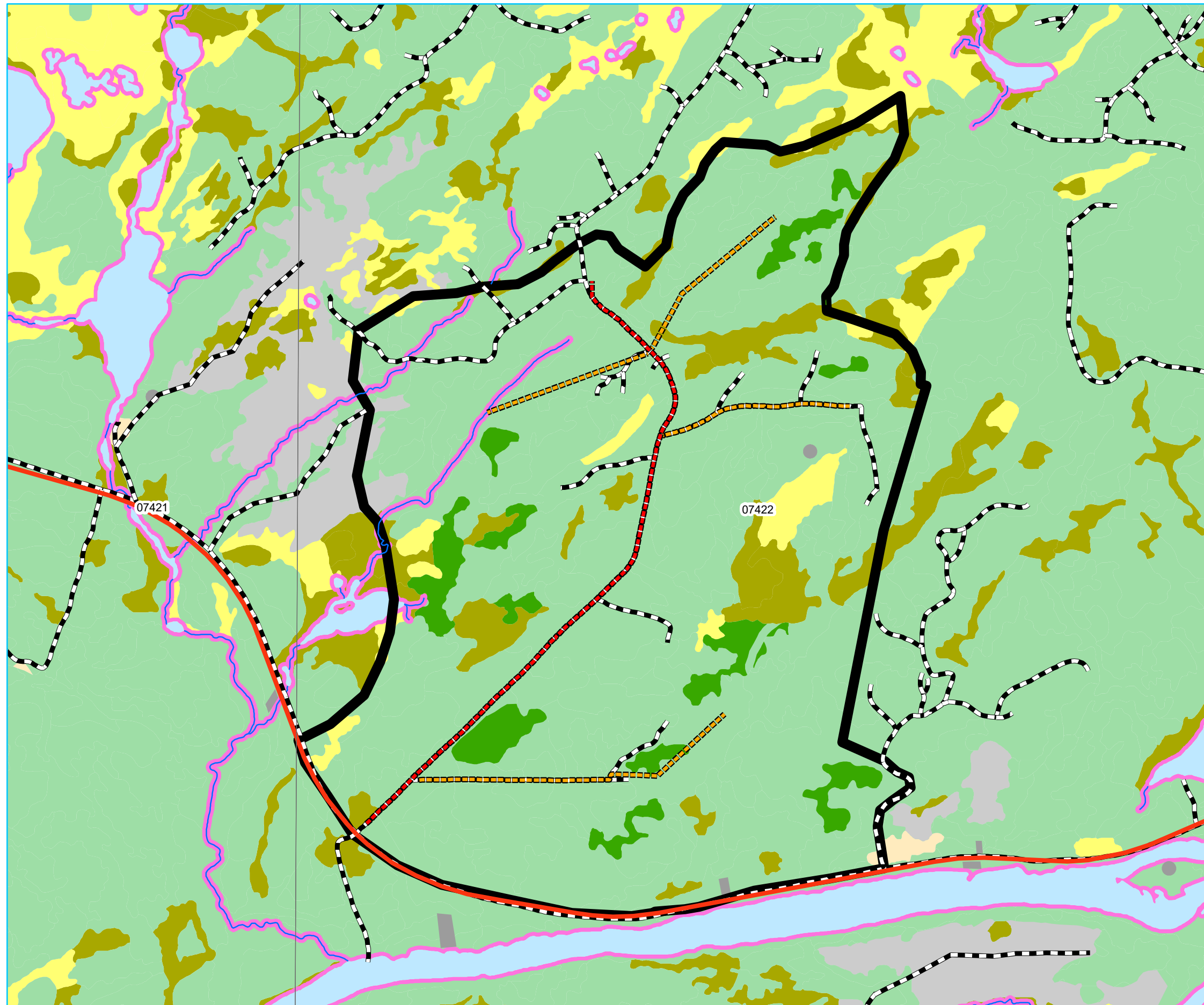
-  Proposed Road
-  Proposed Road Reconstruction
-  FYOP Operating Area
-  Recent Cut
-  FYOP Harvestables

**Basemap Features**

-  Bridge
-  Culvert
-  Open Arch
-  Public Road
-  Resource Road
-  Stream
-  Water Body
-  Productive Forest
-  Bog
-  Scrub
-  Other Non-forest

**Restrictions**

-  Protected Water Supply
-  Regulatory
-  No Cut Buffer










**Five Year Operating Plan: 2021 - 2025  
Commercial Harvest  
Plan Map**

Planning Zone : 5  
FMD: 12

Operating Area No.: CC12003  
Name: Red Indian Lake

For block information refer to  
Operating Area Sheets for this block.




**Plan Features**

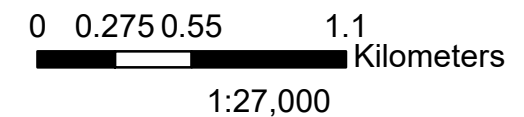
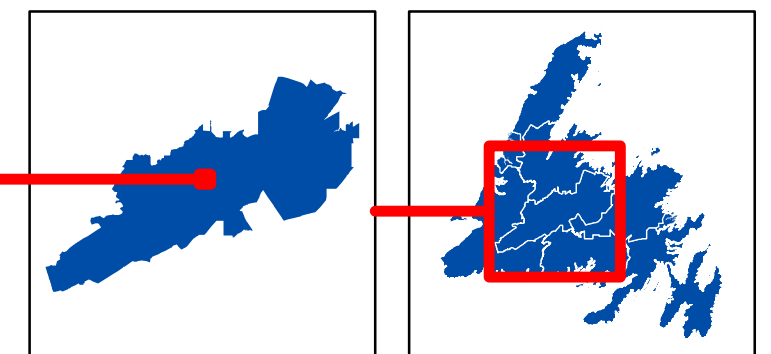
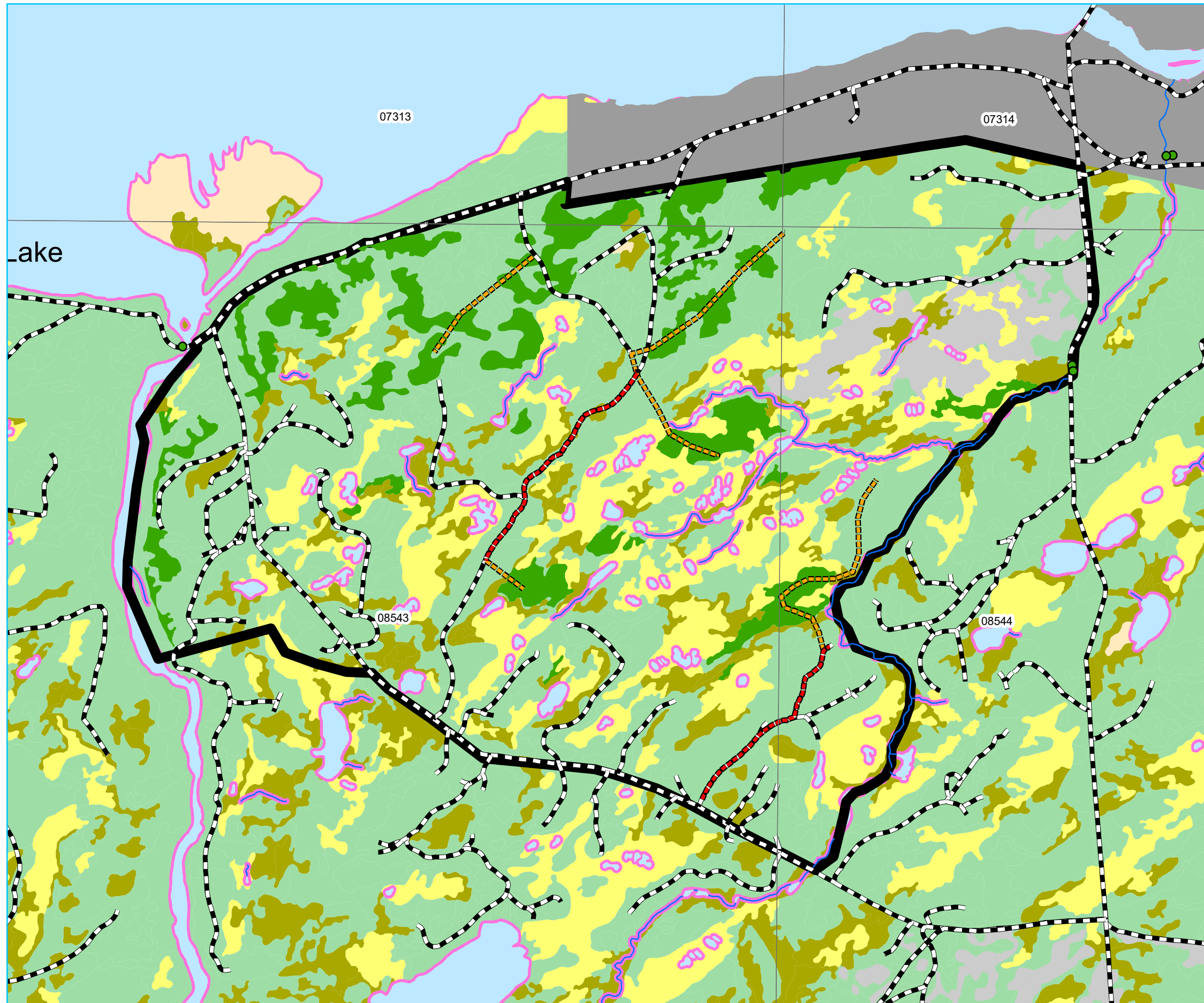
-  Proposed Road
-  Proposed Road Reconstruction
-  FYOP Operating Area
-  Recent Cut
-  FYOP Harvestables

**Basemap Features**

-  Bridge
-  Culvert
-  Open Arch
-  Public Road
-  Resource Road
-  Stream
-  Water Body
-  Productive Forest
-  Bog
-  Scrub
-  Other Non-forest

**Restrictions**

-  Protected Water Supply
-  Regulatory
-  No Cut Buffer








**Five Year Operating Plan: 2021 - 2025  
Commercial Harvest  
Plan Map**

**Planning Zone : 5  
FMD: 12**

**Operating Area No.: CC12004  
Name: Victoria River West**

**For block information refer to  
Operating Area Sheets for this block.**




**Plan Features**


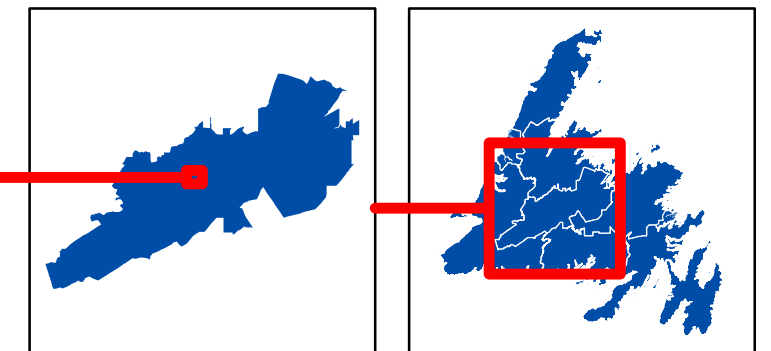
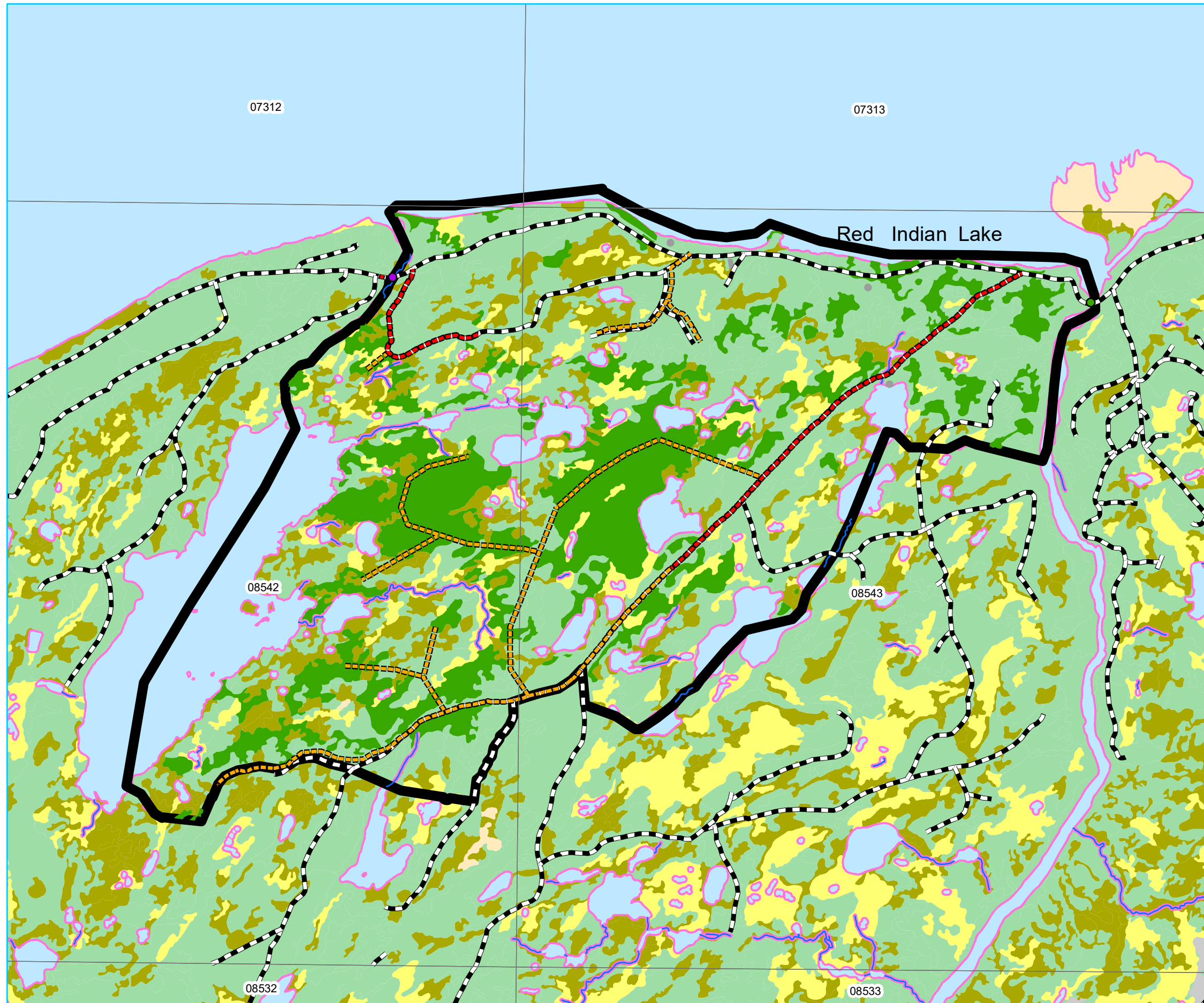
-  Proposed Road
-  Proposed Road Reconstruction
-  FYOP Operating Area
-  Recent Cut
-  FYOP Harvestables

**Basemap Features**

-  Bridge
-  Culvert
-  Open Arch
-  Public Road
-  Resource Road
-  Stream
-  Water Body
-  Productive Forest
-  Bog
-  Scrub
-  Other Non-forest

**Restrictions**

-  Protected Water Supply
-  Regulatory
-  No Cut Buffer










**Five Year Operating Plan: 2021 - 2025  
Commercial Harvest  
Plan Map**

Planning Zone : 5  
FMD: 12

Operating Area No.: CC12005  
Name: Sutherland Pond

For block information refer to  
Operating Area Sheets for this block.




**Plan Features**

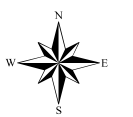

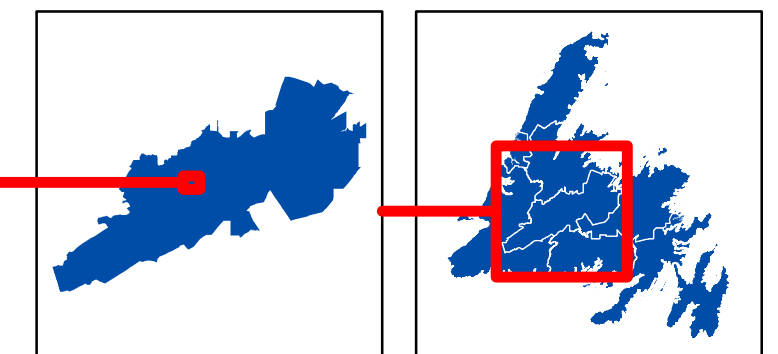
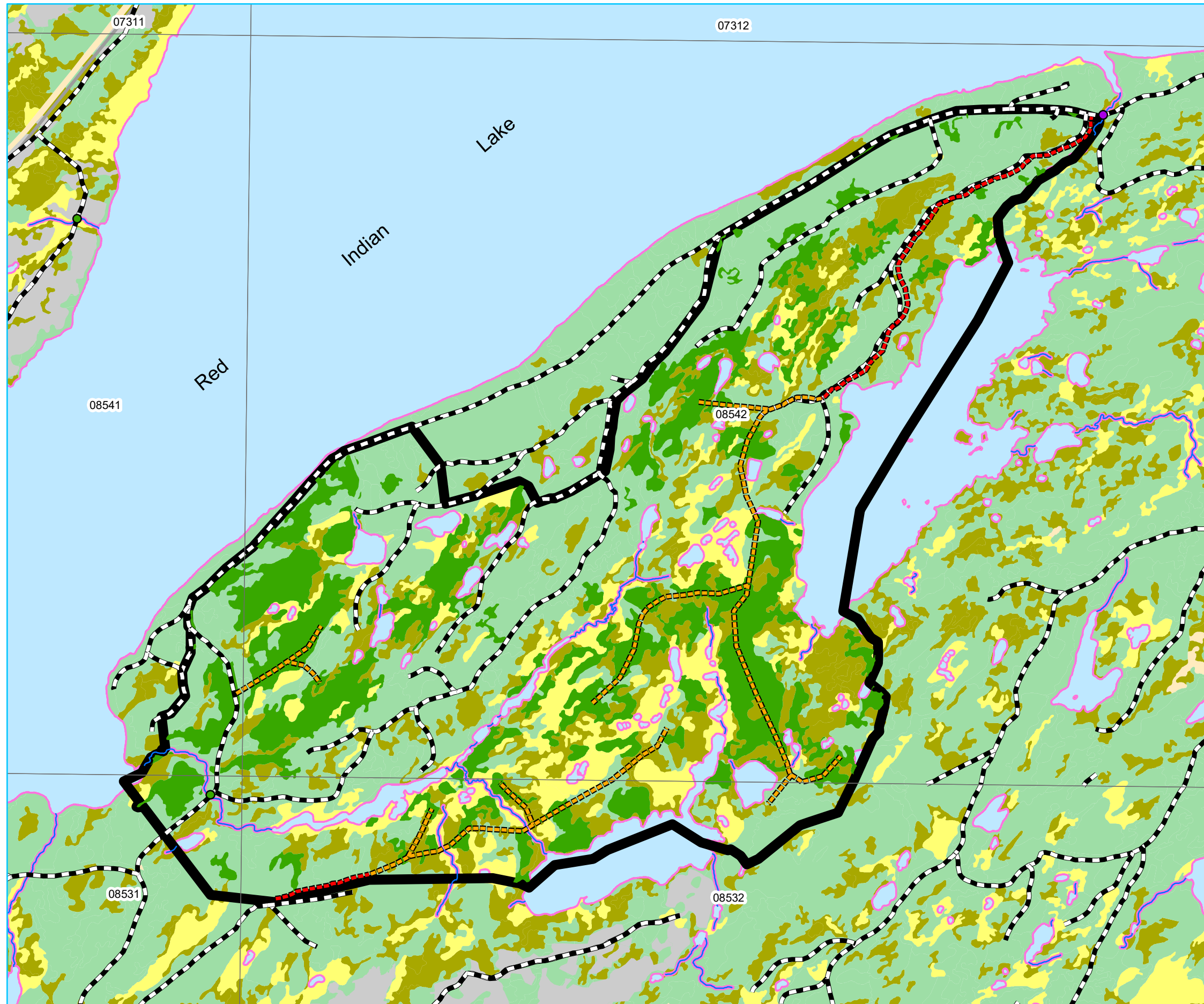
-  Proposed Road
-  Proposed Road Reconstruction
-  FYOP Operating Area
-  Recent Cut
-  FYOP Harvestables

**Basemap Features**

-  Bridge
-  Culvert
-  Open Arch
-  Public Road
-  Resource Road
-  Stream
-  Water Body
-  Productive Forest
-  Bog
-  Scrub
-  Other Non-forest

**Restrictions**

-  Protected Water Supply
-  Regulatory
-  No Cut Buffer








**Five Year Operating Plan: 2021 - 2025  
Commercial Harvest  
Plan Map**

Planning Zone : 5  
FMD: 12

Operating Area No.: CC12006  
Name: Bobby's Pond

For block information refer to  
Operating Area Sheets for this block.




**Plan Features**

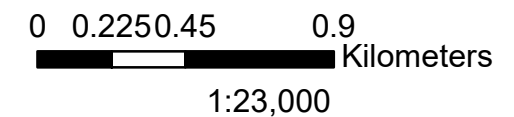
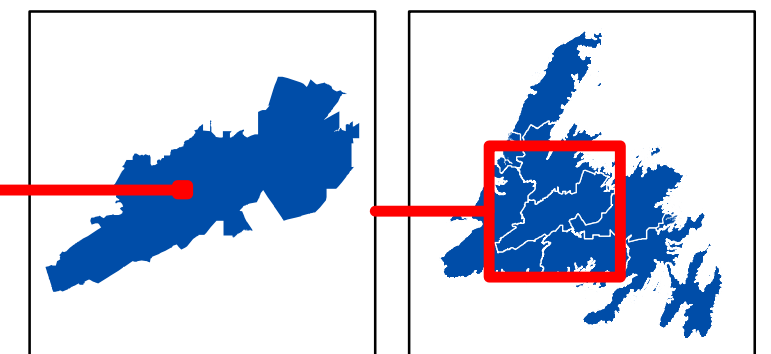
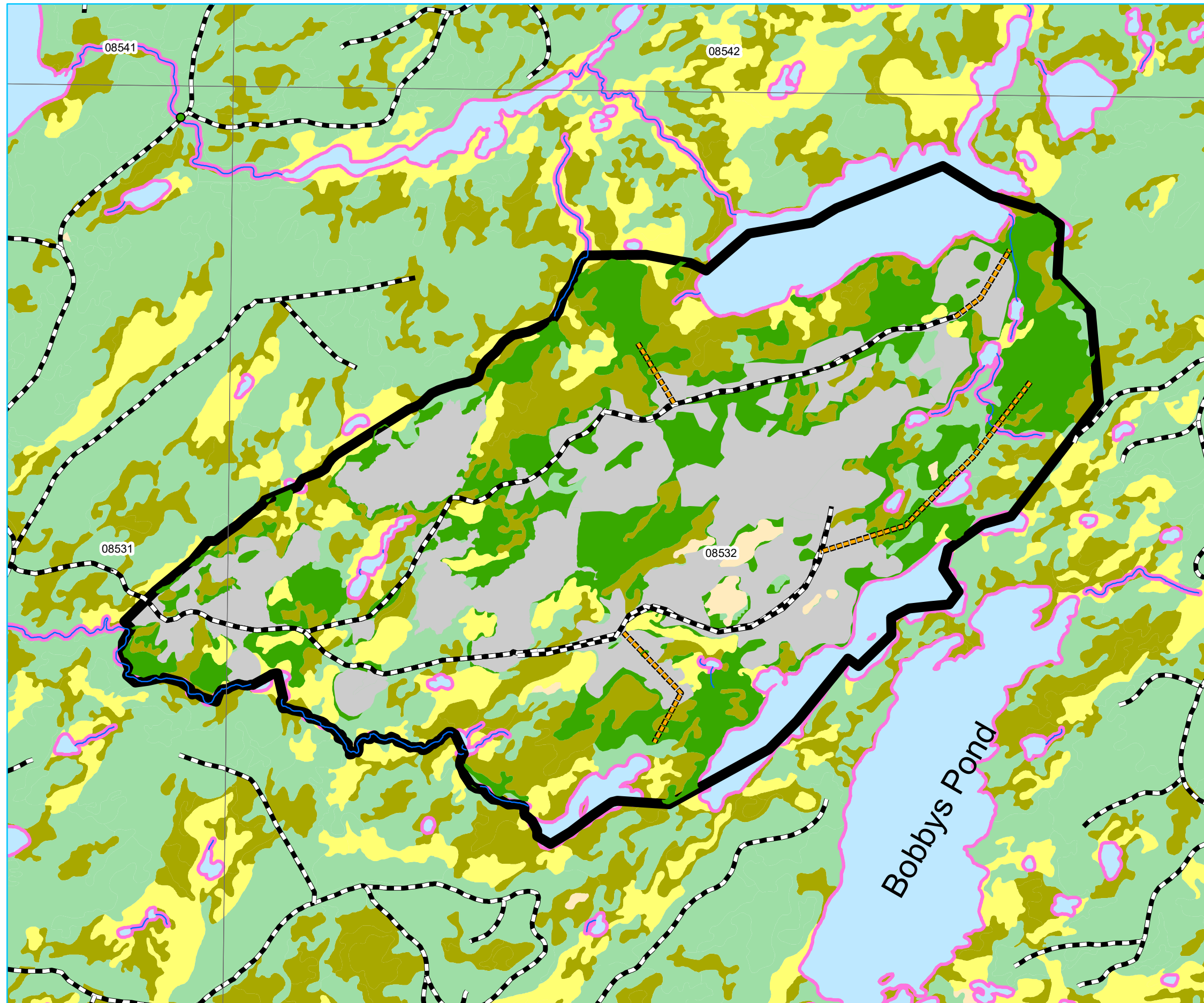
-  Proposed Road
-  Proposed Road Reconstruction
-  FYOP Operating Area
-  Recent Cut
-  FYOP Harvestables

**Basemap Features**

-  Bridge
-  Culvert
-  Open Arch
-  Public Road
-  Resource Road
-  Stream
-  Water Body
-  Productive Forest
-  Bog
-  Scrub
-  Other Non-forest

**Restrictions**

-  Protected Water Supply
-  Regulatory
-  No Cut Buffer










**Five Year Operating Plan: 2021 - 2025  
Commercial Harvest  
Plan Map**

Planning Zone : 5  
FMD: 12

Operating Area No.: CC12007  
Name: Dennys Pond North

For block information refer to  
Operating Area Sheets for this block.




**Plan Features**

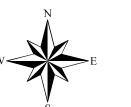
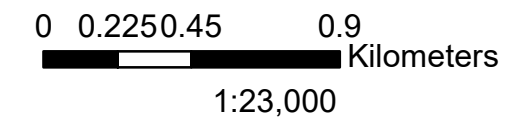
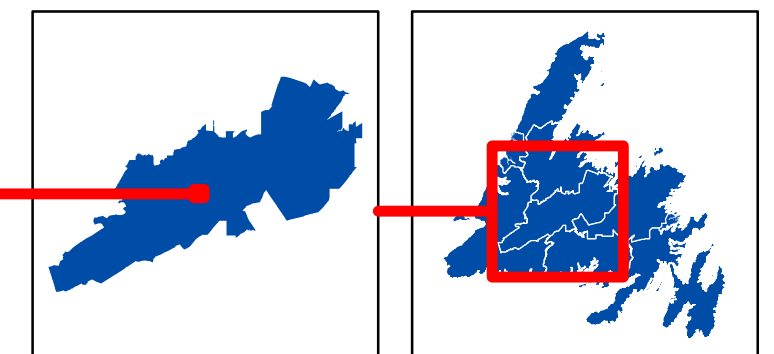
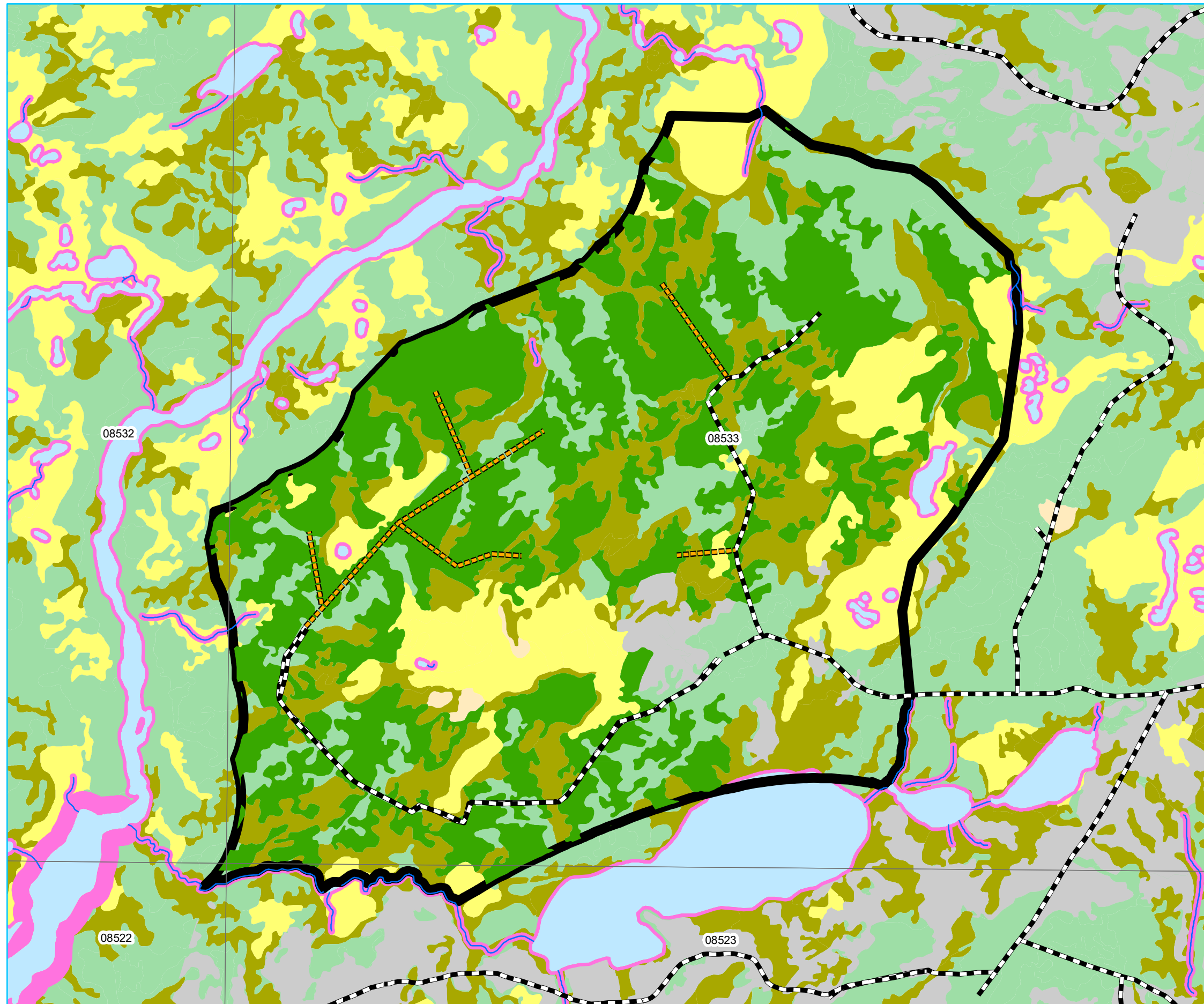
-  Proposed Road
-  Proposed Road Reconstruction
-  FYOP Operating Area
-  Recent Cut
-  FYOP Harvestables

**Basemap Features**

-  Bridge
-  Culvert
-  Open Arch
-  Public Road
-  Resource Road
-  Stream
-  Water Body
-  Productive Forest
-  Bog
-  Scrub
-  Other Non-forest

**Restrictions**

-  Protected Water Supply
-  Regulatory
-  No Cut Buffer










**Five Year Operating Plan: 2021 - 2025  
Commercial Harvest  
Plan Map**

Planning Zone : 5  
FMD: 12

Operating Area No.: CC12008  
Name: Denny's Pond

For block information refer to  
Operating Area Sheets for this block.




**Plan Features**

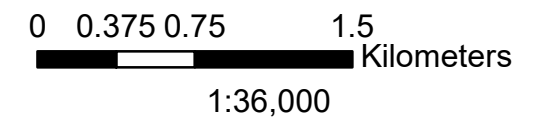
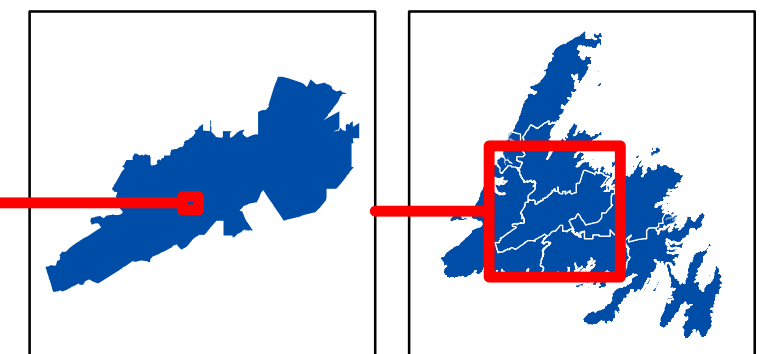
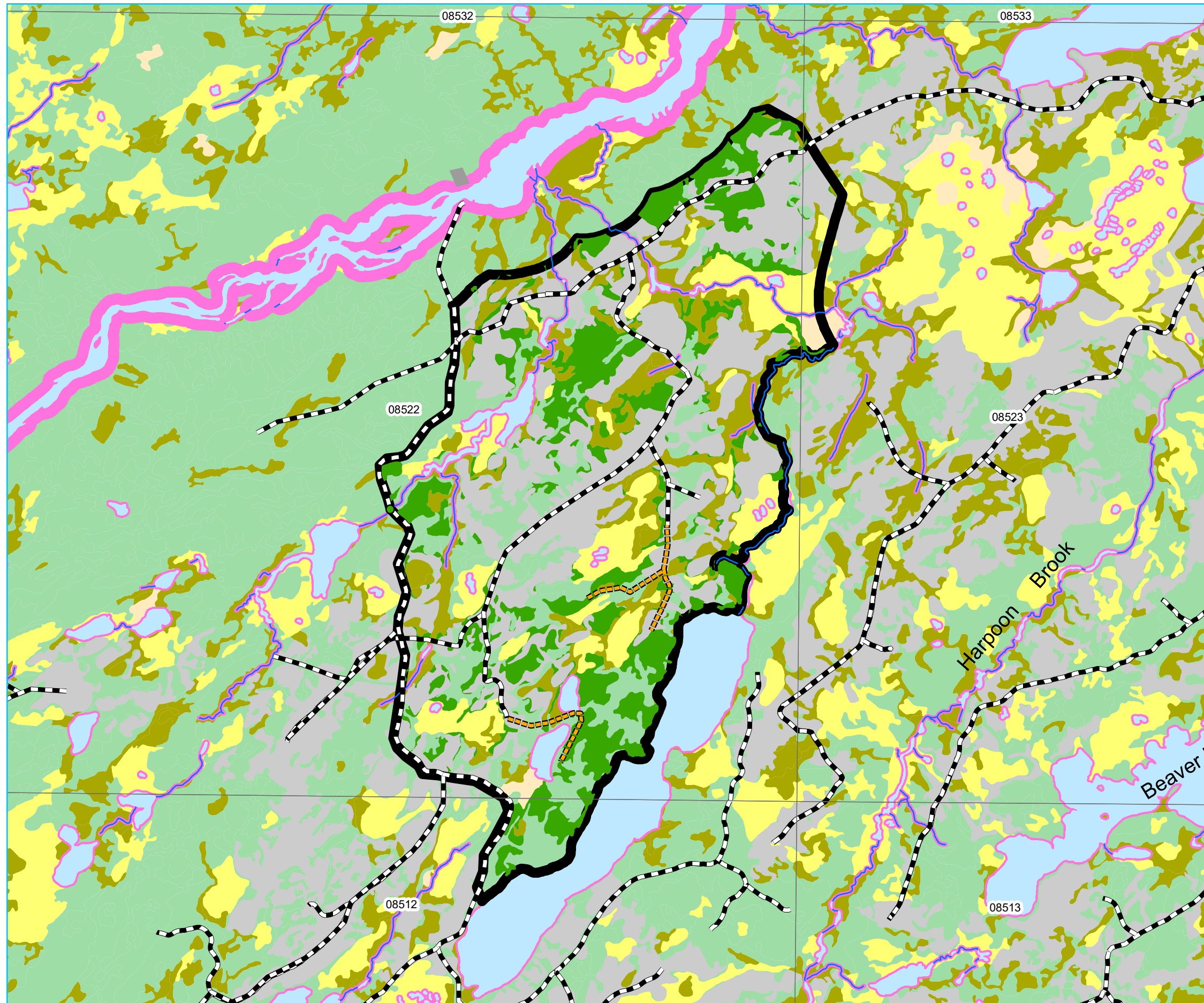
-  Proposed Road
-  Proposed Road Reconstruction
-  FYOP Operating Area
-  Recent Cut
-  FYOP Harvestables

**Basemap Features**

-  Bridge
-  Culvert
-  Open Arch
-  Public Road
-  Resource Road
-  Stream
-  Water Body
-  Productive Forest
-  Bog
-  Scrub
-  Other Non-forest

**Restrictions**

-  Protected Water Supply
-  Regulatory
-  No Cut Buffer










**Five Year Operating Plan: 2021 - 2025  
Commercial Harvest  
Plan Map**

**Planning Zone : 5  
FMD: 12**

**Operating Area No.: CC12009  
Name: Victoria River South**

**For block information refer to  
Operating Area Sheets for this block.**




**Plan Features**

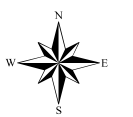
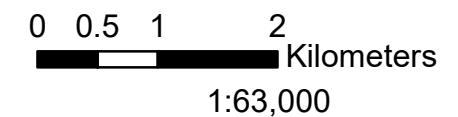
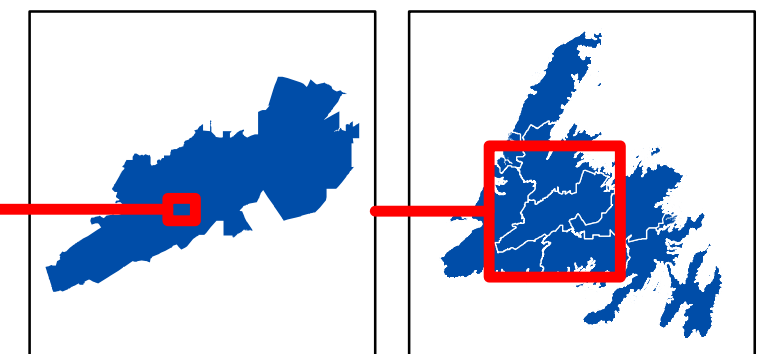
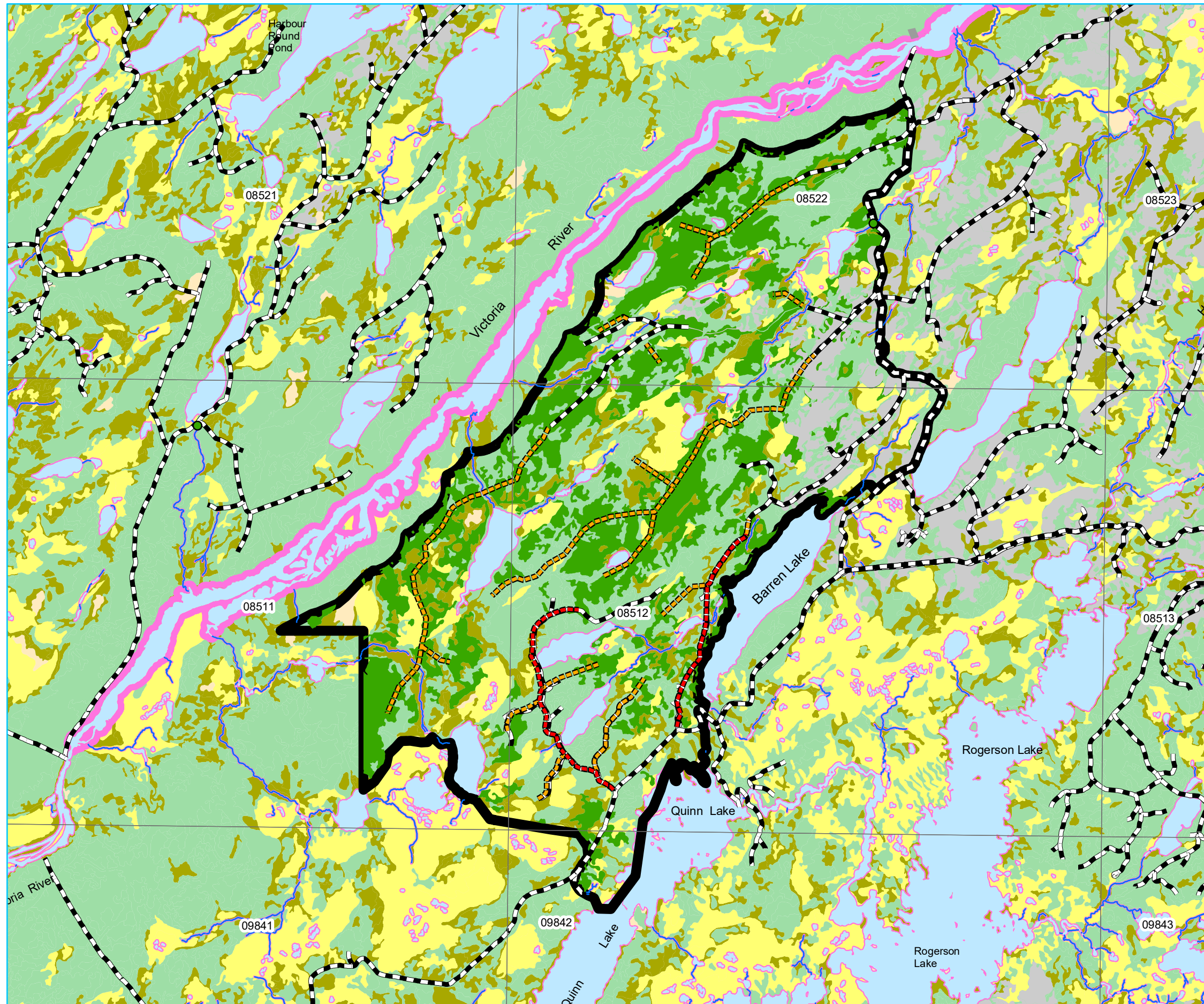
-  Proposed Road
-  Proposed Road Reconstruction
-  FYOP Operating Area
-  Recent Cut
-  FYOP Harvestables

**Basemap Features**

-  Bridge
-  Culvert
-  Open Arch
-  Public Road
-  Resource Road
-  Stream
-  Water Body
-  Productive Forest
-  Bog
-  Scrub
-  Other Non-forest

**Restrictions**

-  Protected Water Supply
-  Regulatory
-  No Cut Buffer










## Five Year Operating Plan: 2021 - 2025 Commercial Harvest Plan Map

Planning Zone : 5  
FMD: 12

Operating Area No.: CC12010  
Name: Lost Pond

For block information refer to  
Operating Area Sheets for this block.




### Plan Features


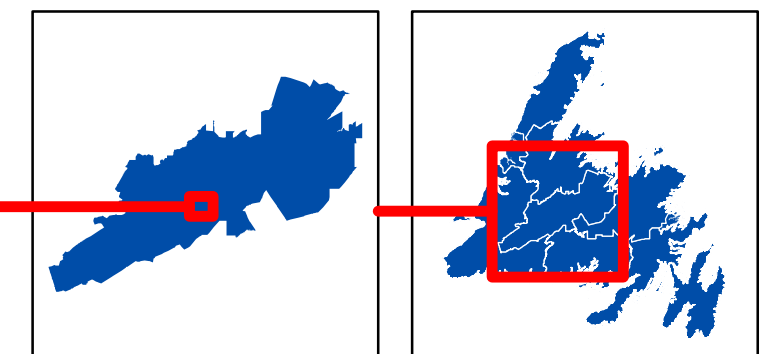
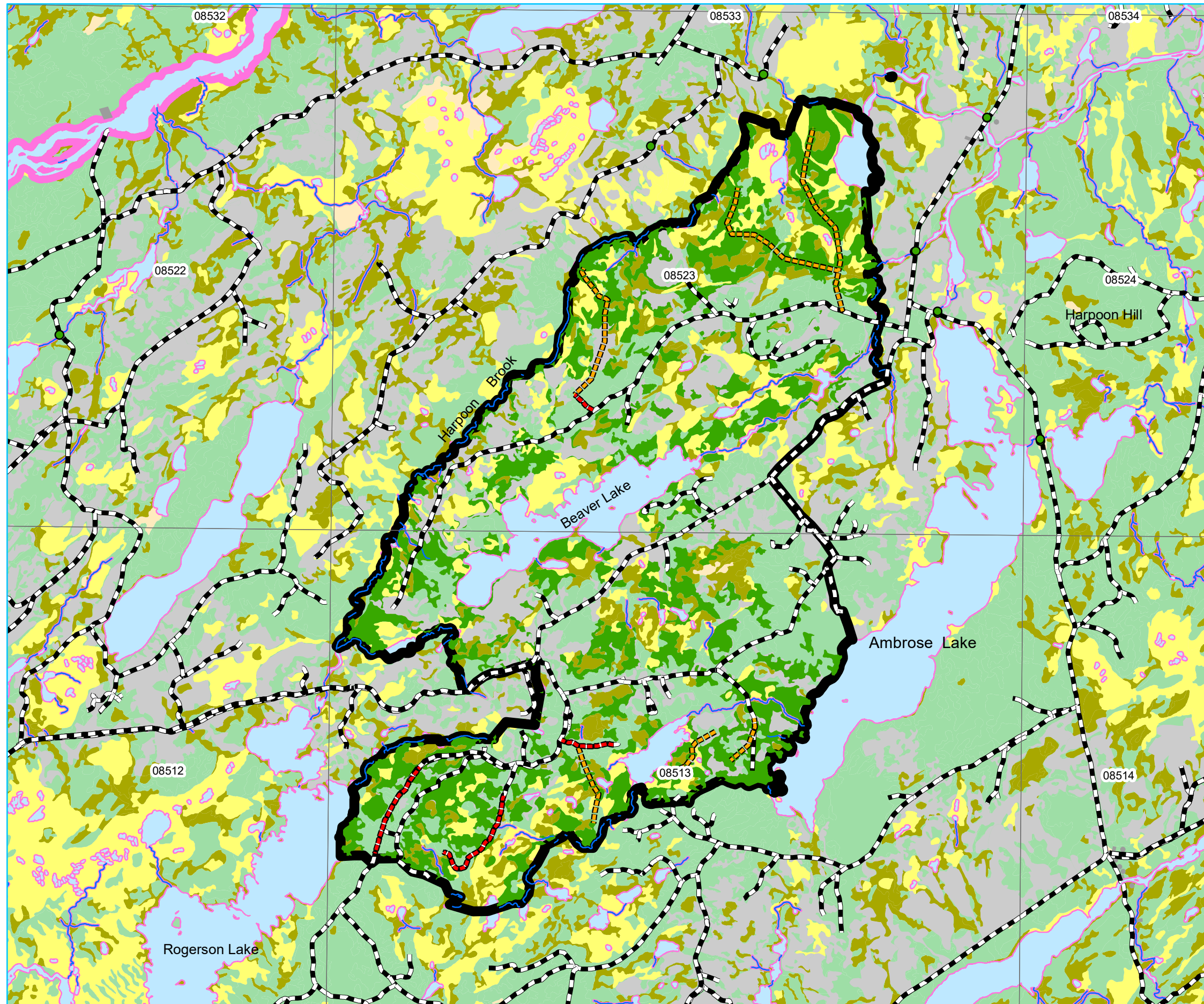
-  Proposed Road
-  Proposed Road Reconstruction
-  FYOP Operating Area
-  Recent Cut
-  FYOP Harvestables

### Basemap Features

-  Bridge
-  Culvert
-  Open Arch
-  Public Road
-  Resource Road
-  Stream
-  Water Body
-  Productive Forest
-  Bog
-  Scrub
-  Other Non-forest

### Restrictions

-  Protected Water Supply
-  Regulatory
-  No Cut Buffer










**Five Year Operating Plan: 2021 - 2025  
Commercial Harvest  
Plan Map**

Planning Zone : 5  
FMD: 12

Operating Area No.: CC12011  
Name: Red Cross

For block information refer to  
Operating Area Sheets for this block.




**Plan Features**


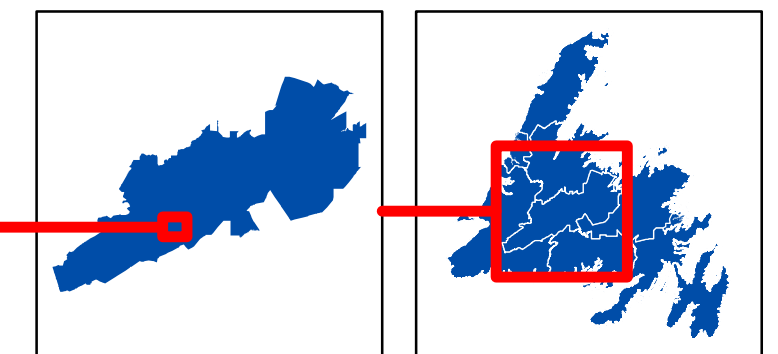
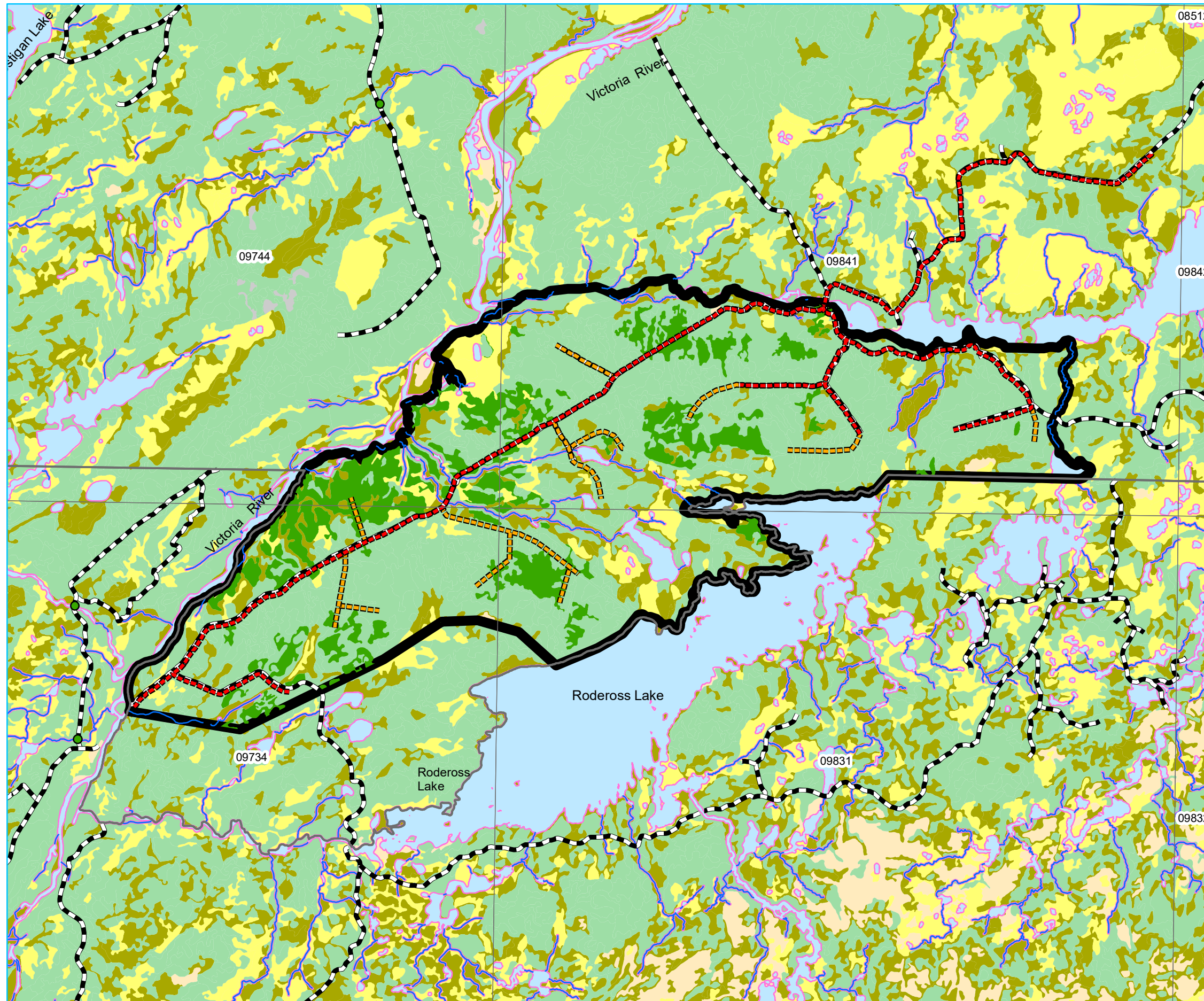
-  Proposed Road
-  Proposed Road Reconstruction
-  FYOP Operating Area
-  Recent Cut
-  FYOP Harvestables

**Basemap Features**

-  Bridge
-  Culvert
-  Open Arch
-  Public Road
-  Resource Road
-  Stream
-  Water Body
-  Productive Forest
-  Bog
-  Scrub
-  Other Non-forest

**Restrictions**

-  Protected Water Supply
-  Regulatory
-  No Cut Buffer










**Five Year Operating Plan: 2021 - 2025  
Commercial Harvest  
Plan Map**

Planning Zone : 5  
FMD: 12

Operating Area No.: CC12012  
Name: Exploits

For block information refer to  
Operating Area Sheets for this block.




**Plan Features**

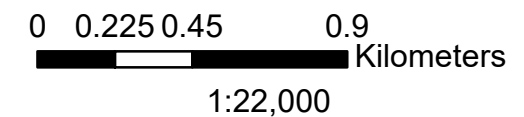
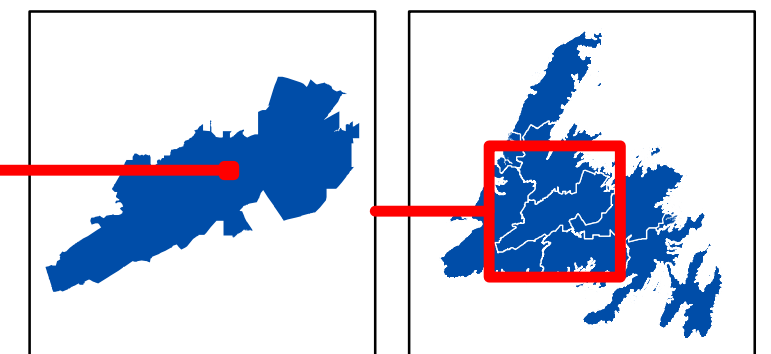
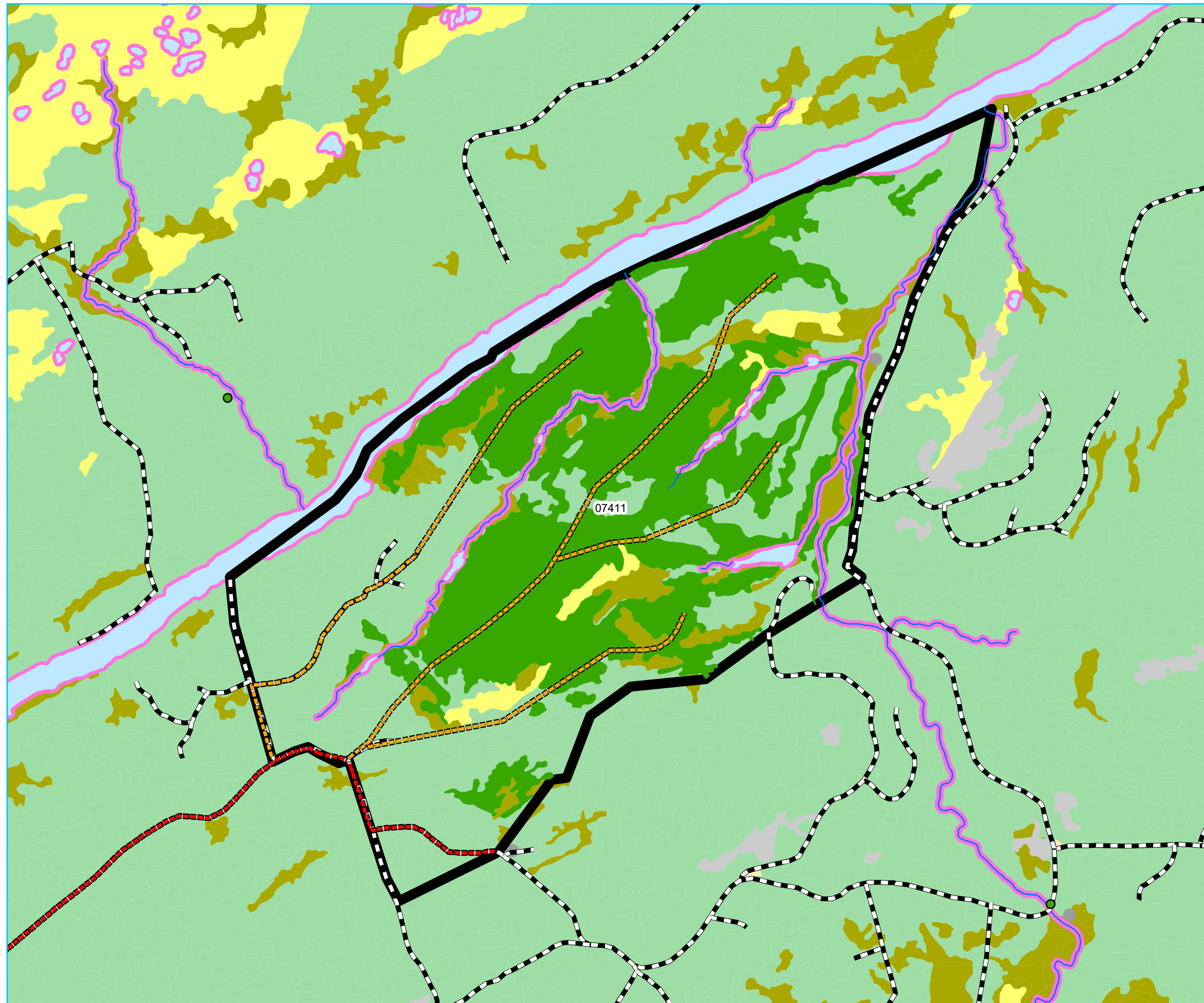
-  Proposed Road
-  Proposed Road Reconstruction
-  FYOP Operating Area
-  Recent Cut
-  FYOP Harvestables

**Basemap Features**

-  Bridge
-  Culvert
-  Open Arch
-  Public Road
-  Resource Road
-  Stream
-  Water Body
-  Productive Forest
-  Bog
-  Scrub
-  Other Non-forest

**Restrictions**

-  Protected Water Supply
-  Regulatory
-  No Cut Buffer










**Five Year Operating Plan: 2021 - 2025  
Commercial Harvest  
Plan Map**

Planning Zone : 5  
FMD: 12

Operating Area No.: CC12013  
Name: Harpoon North

For block information refer to  
Operating Area Sheets for this block.




**Plan Features**

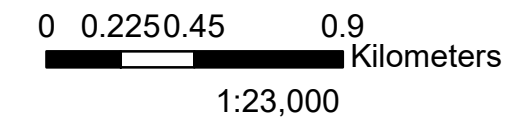
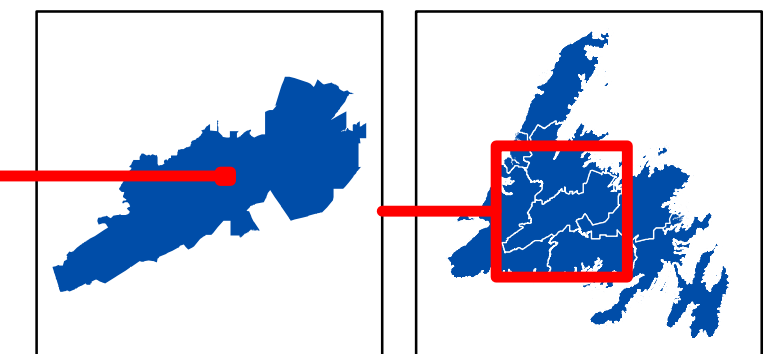
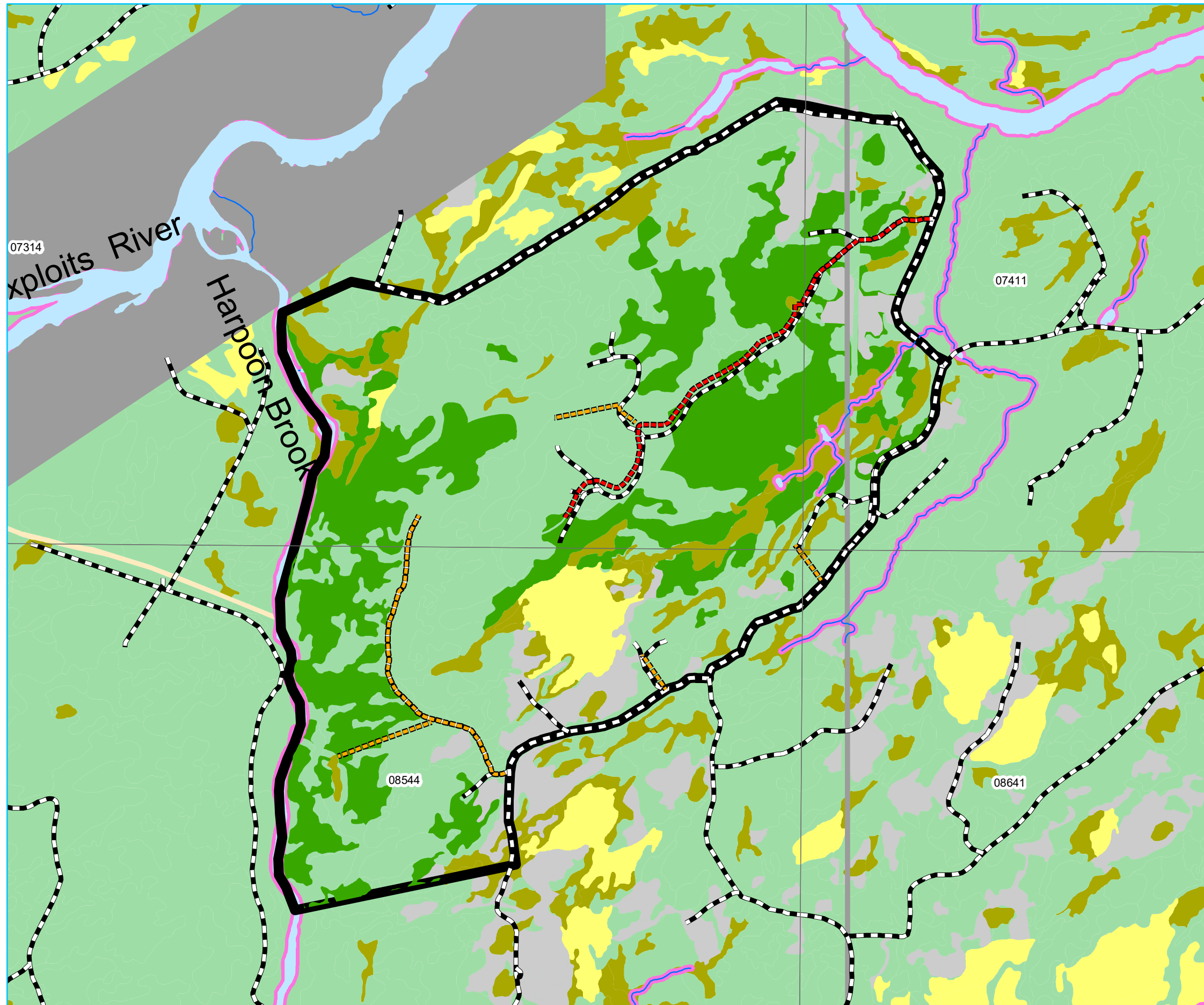
-  Proposed Road
-  Proposed Road Reconstruction
-  FYOP Operating Area
-  Recent Cut
-  FYOP Harvestables

**Basemap Features**

-  Bridge
-  Culvert
-  Open Arch
-  Public Road
-  Resource Road
-  Stream
-  Water Body
-  Productive Forest
-  Bog
-  Scrub
-  Other Non-forest

**Restrictions**

-  Protected Water Supply
-  Regulatory
-  No Cut Buffer








**Five Year Operating Plan: 2021 - 2025  
Commercial Harvest  
Plan Map**

Planning Zone : 5  
FMD: 12

Operating Area No.: CC12014  
Name: Harpoon South

For block information refer to  
Operating Area Sheets for this block.




**Plan Features**

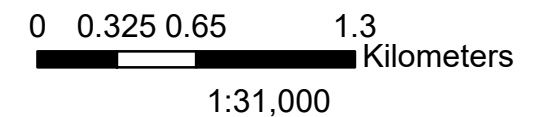
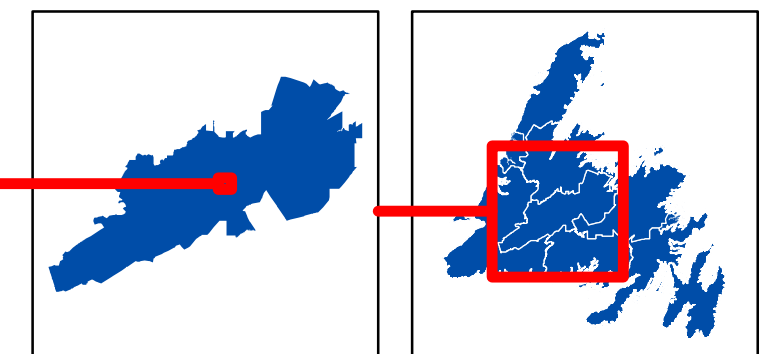
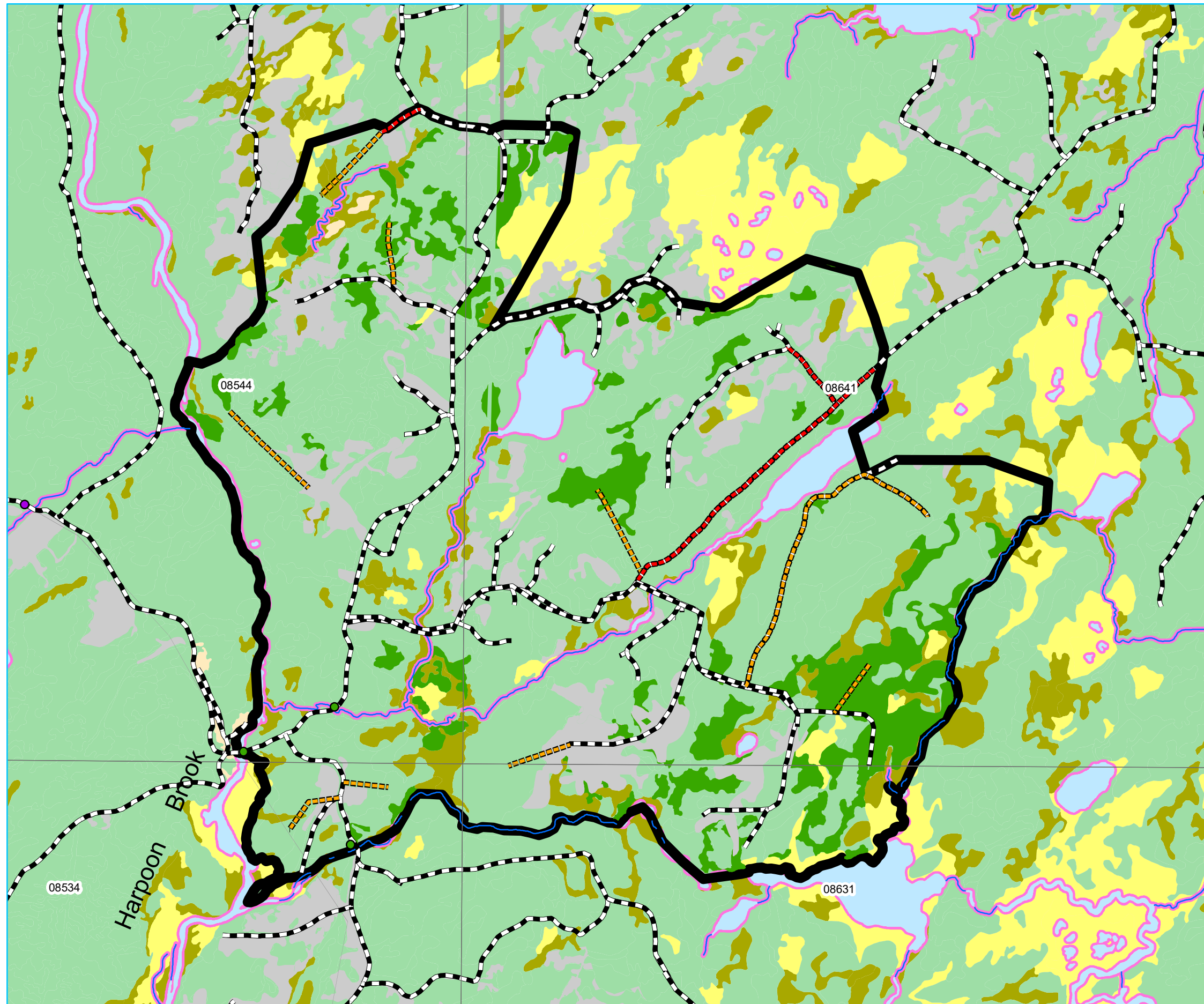
-  Proposed Road
-  Proposed Road Reconstruction
-  FYOP Operating Area
-  Recent Cut
-  FYOP Harvestables

**Basemap Features**

-  Bridge
-  Culvert
-  Open Arch
-  Public Road
-  Resource Road
-  Stream
-  Water Body
-  Productive Forest
-  Bog
-  Scrub
-  Other Non-forest

**Restrictions**

-  Protected Water Supply
-  Regulatory
-  No Cut Buffer










**Five Year Operating Plan: 2021 - 2025  
Commercial Harvest  
Plan Map**

Planning Zone : 5  
FMD: 12

Operating Area No.: CC12015  
Name: Selbys Pond

For block information refer to  
Operating Area Sheets for this block.




**Plan Features**


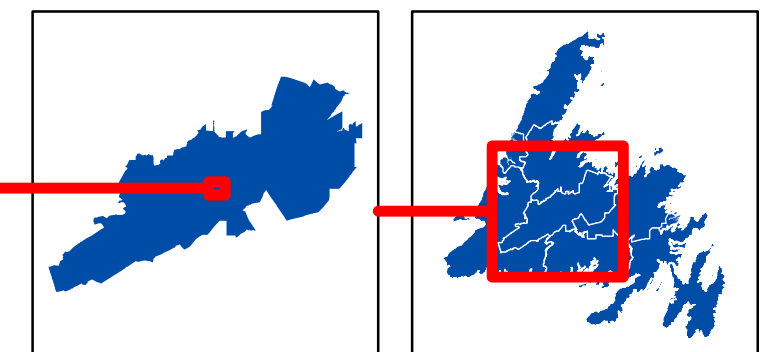
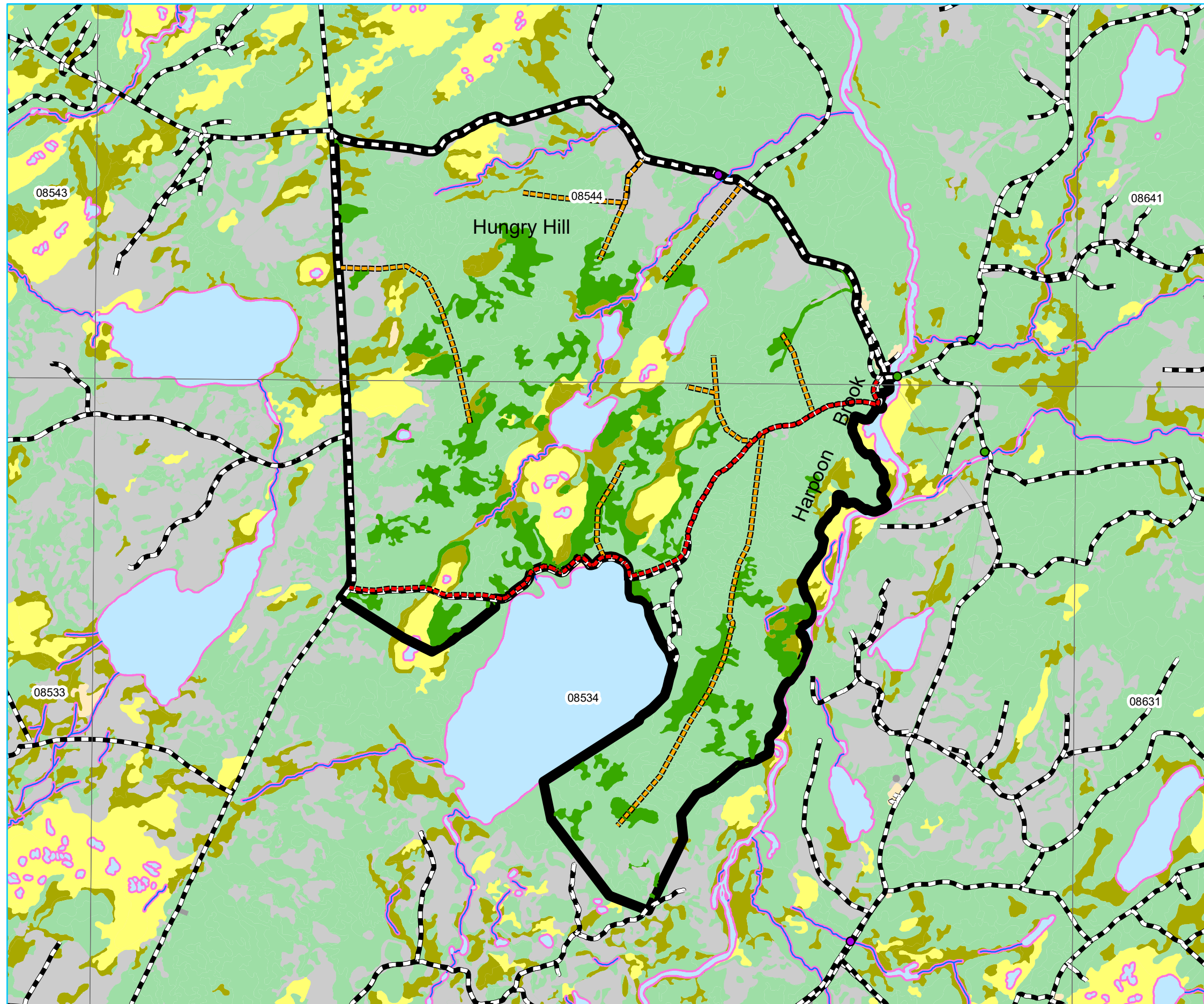
-  Proposed Road
-  Proposed Road Reconstruction
-  FYOP Operating Area
-  Recent Cut
-  FYOP Harvestables

**Basemap Features**

-  Bridge
-  Culvert
-  Open Arch
-  Public Road
-  Resource Road
-  Stream
-  Water Body
-  Productive Forest
-  Bog
-  Scrub
-  Other Non-forest

**Restrictions**

-  Protected Water Supply
-  Regulatory
-  No Cut Buffer








**Five Year Operating Plan: 2021 - 2025  
Commercial Harvest  
Plan Map**

**Planning Zone : 5  
FMD: 12**

**Operating Area No.: CC12016  
Name: Duck Pond Road East**

**For block information refer to  
Operating Area Sheets for this block.**




**Plan Features**

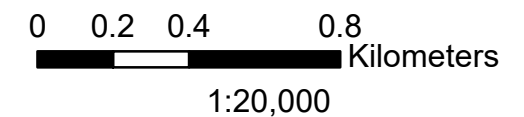
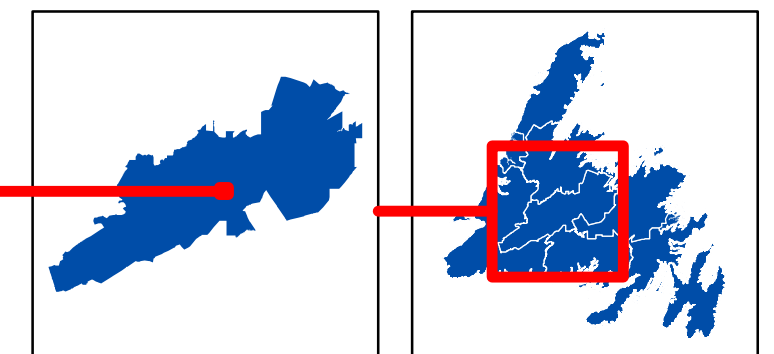
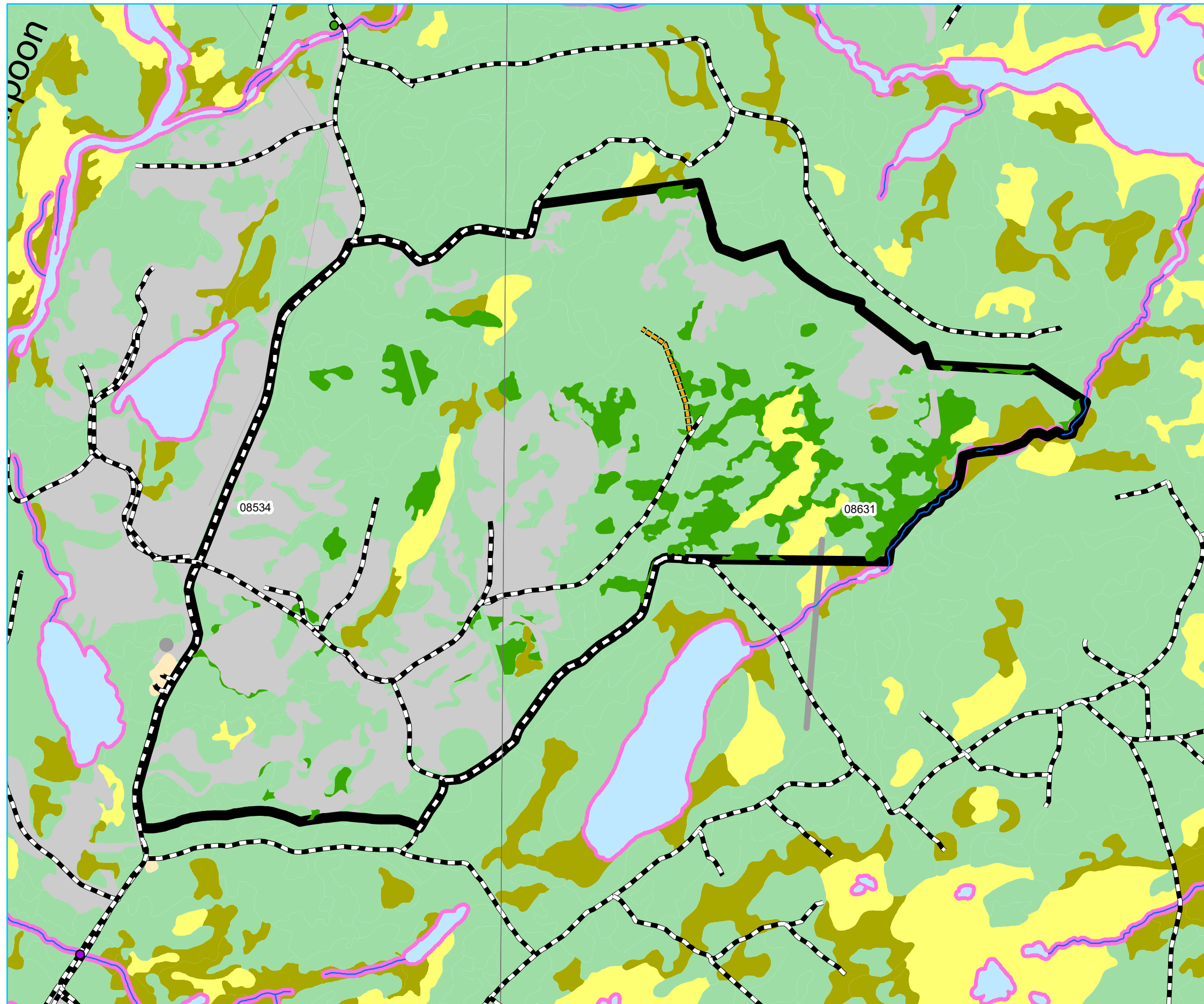
-  Proposed Road
-  Proposed Road Reconstruction
-  FYOP Operating Area
-  Recent Cut
-  FYOP Harvestables

**Basemap Features**

-  Bridge
-  Culvert
-  Open Arch
-  Public Road
-  Resource Road
-  Stream
-  Water Body
-  Productive Forest
-  Bog
-  Scrub
-  Other Non-forest

**Restrictions**

-  Protected Water Supply
-  Regulatory
-  No Cut Buffer










**Five Year Operating Plan: 2021 - 2025  
Commercial Harvest  
Plan Map**

**Planning Zone : 5  
FMD: 12**

**Operating Area No.: CC12017  
Name: Duck Pond Road West**

**For block information refer to  
Operating Area Sheets for this block.**




**Plan Features**

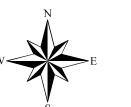

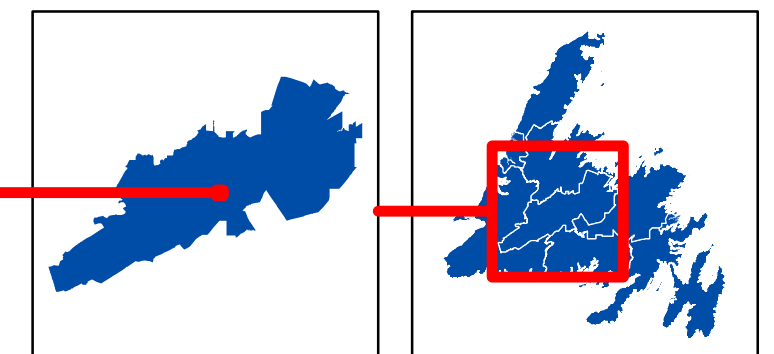
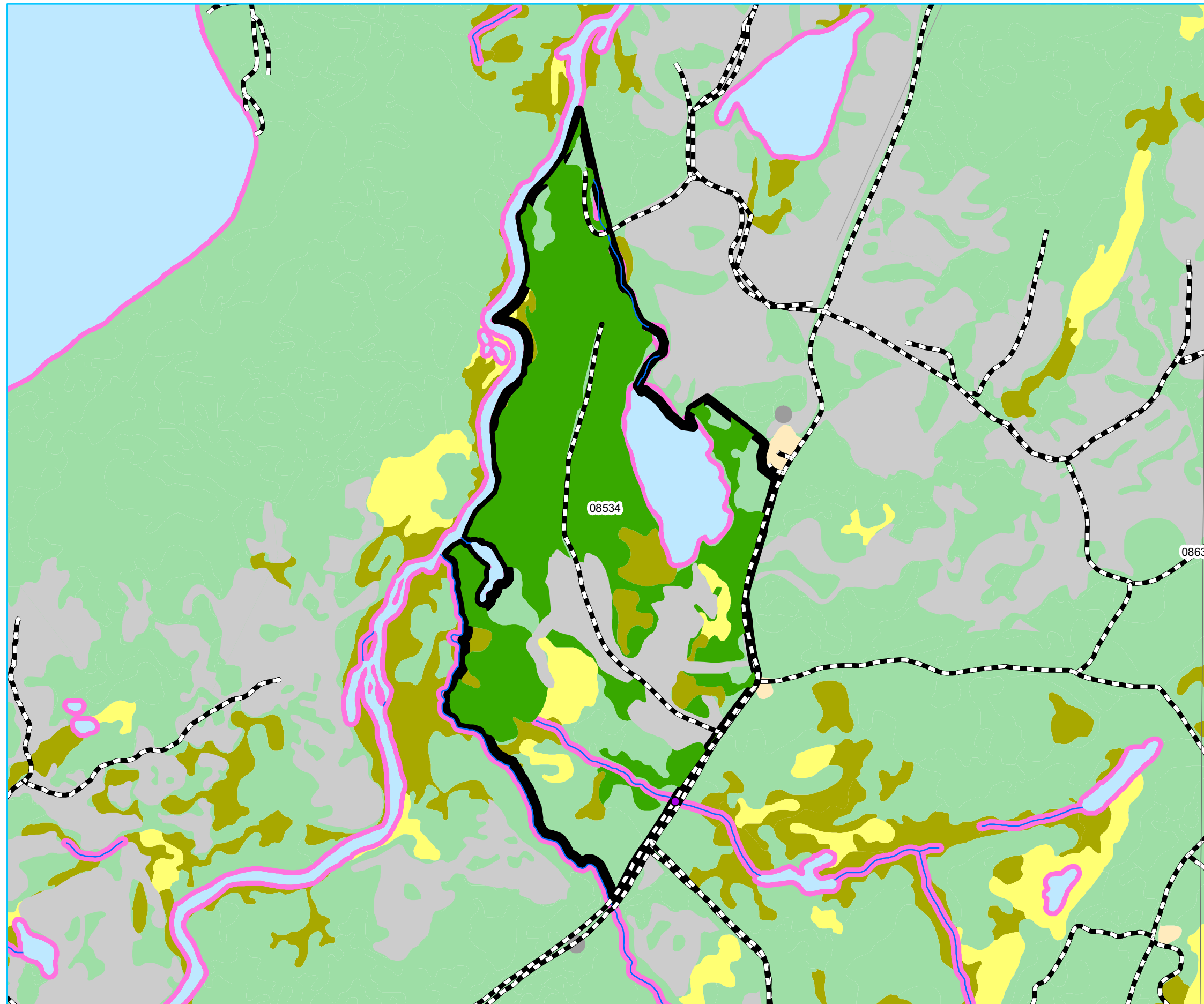
-  Proposed Road
-  Proposed Road Reconstruction
-  FYOP Operating Area
-  Recent Cut
-  FYOP Harvestables

**Basemap Features**

-  Bridge
-  Culvert
-  Open Arch
-  Public Road
-  Resource Road
-  Stream
-  Water Body
-  Productive Forest
-  Bog
-  Scrub
-  Other Non-forest

**Restrictions**

-  Protected Water Supply
-  Regulatory
-  No Cut Buffer










**Five Year Operating Plan: 2021 - 2025  
Commercial Harvest  
Plan Map**

Planning Zone : 5  
FMD: 12

Operating Area No.: CC12018  
Name: Gills Valley East

For block information refer to  
Operating Area Sheets for this block.




**Plan Features**

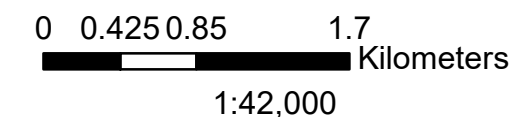
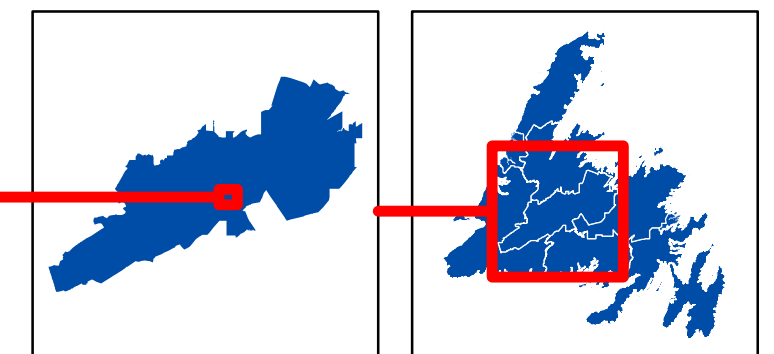
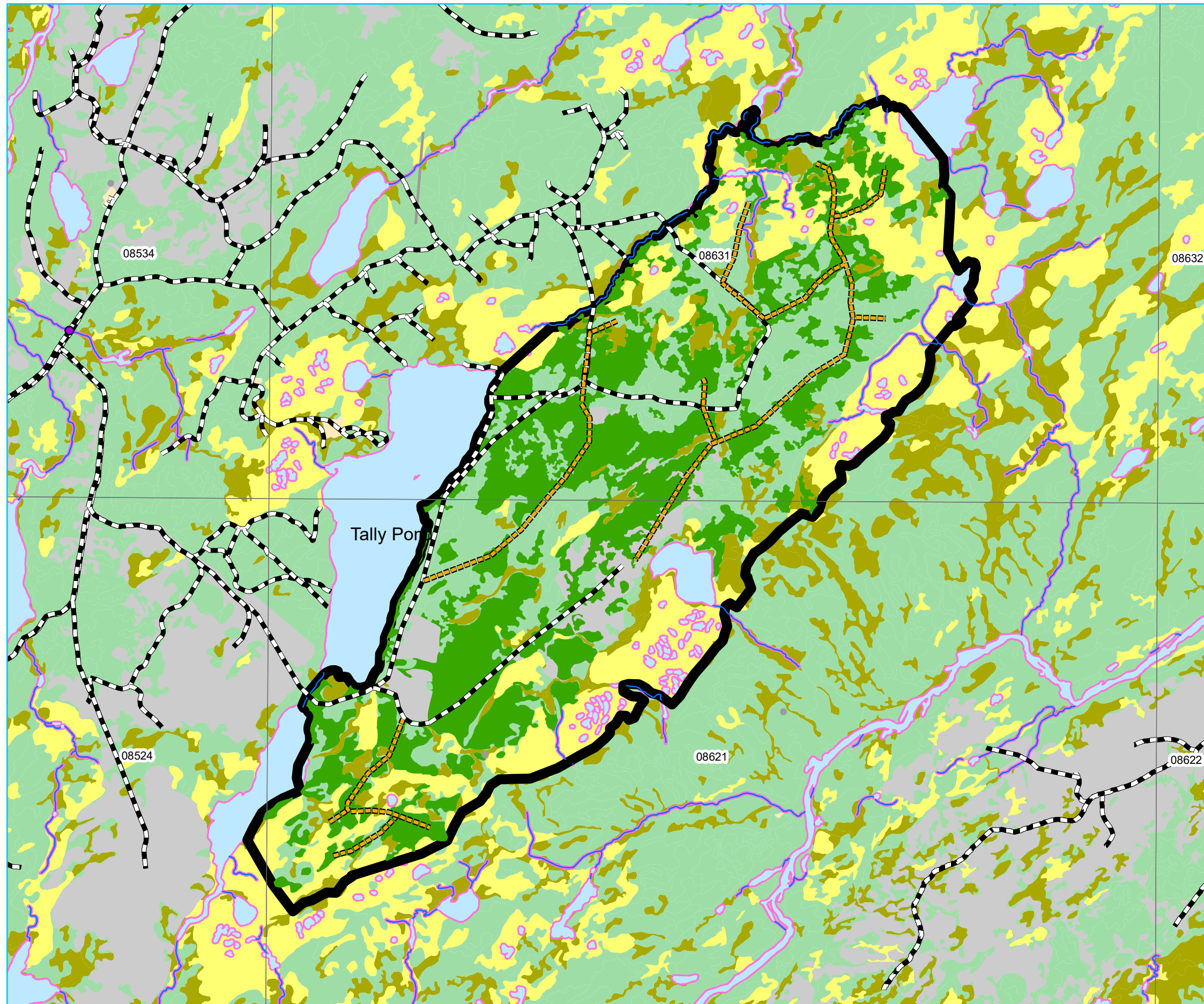
-  Proposed Road
-  Proposed Road Reconstruction
-  FYOP Operating Area
-  Recent Cut
-  FYOP Harvestables

**Basemap Features**

-  Bridge
-  Culvert
-  Open Arch
-  Public Road
-  Resource Road
-  Stream
-  Water Body
-  Productive Forest
-  Bog
-  Scrub
-  Other Non-forest

**Restrictions**

-  Protected Water Supply
-  Regulatory
-  No Cut Buffer










**Five Year Operating Plan: 2021 - 2025  
Commercial Harvest  
Plan Map**

Planning Zone : 5  
FMD: 12

Operating Area No.: CC12019  
Name: Lake Ambrose

For block information refer to  
Operating Area Sheets for this block.




**Plan Features**

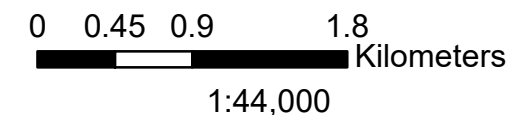
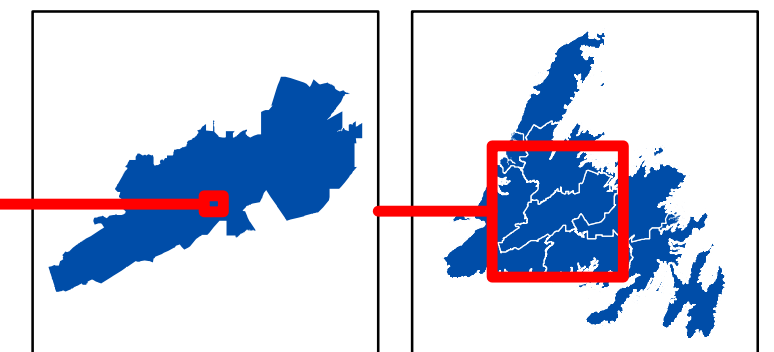
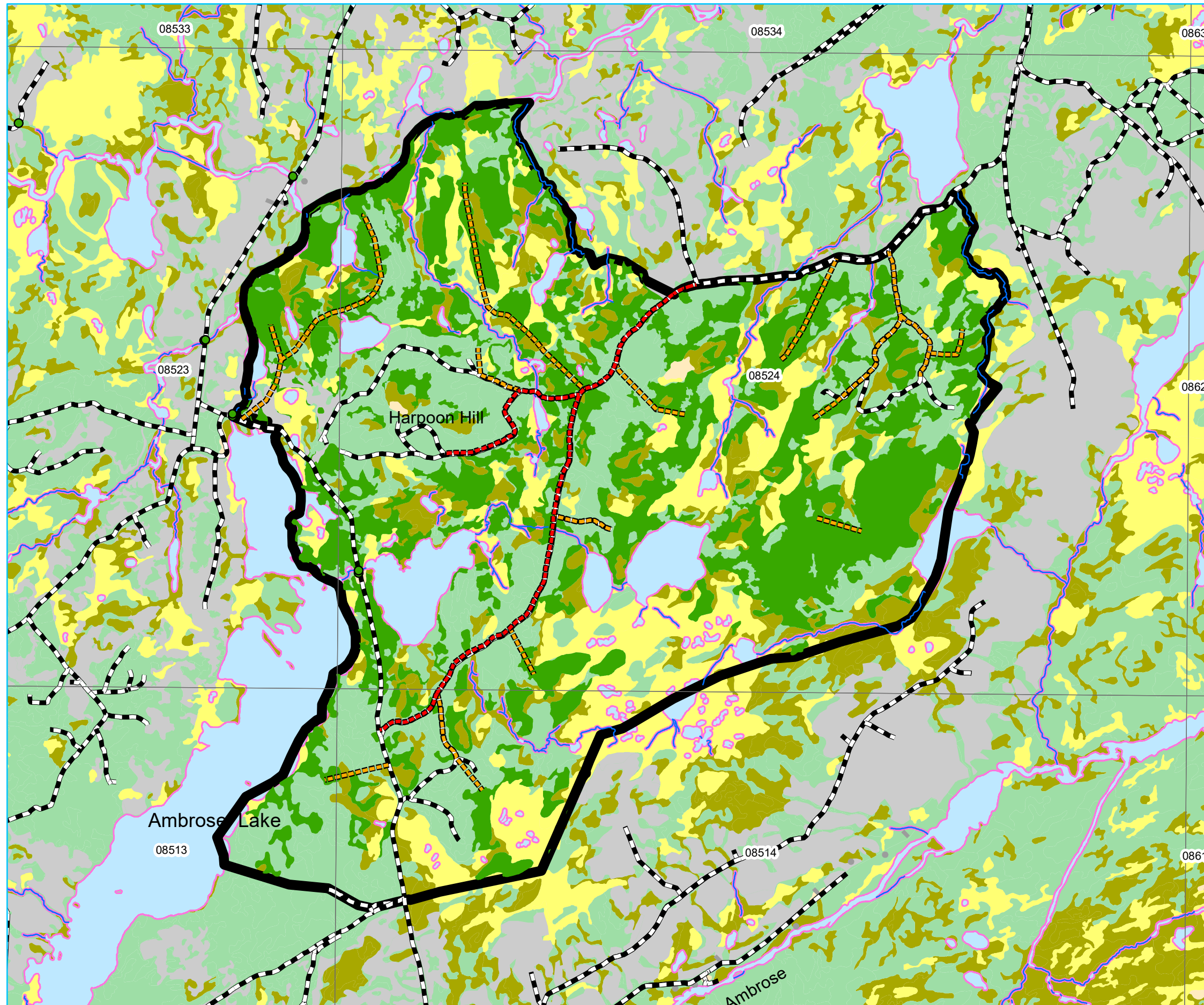
-  Proposed Road
-  Proposed Road Reconstruction
-  FYOP Operating Area
-  Recent Cut
-  FYOP Harvestables

**Basemap Features**

-  Bridge
-  Culvert
-  Open Arch
-  Public Road
-  Resource Road
-  Stream
-  Water Body
-  Productive Forest
-  Bog
-  Scrub
-  Other Non-forest

**Restrictions**

-  Protected Water Supply
-  Regulatory
-  No Cut Buffer










**Five Year Operating Plan: 2021 - 2025  
Commercial Harvest  
Plan Map**

Planning Zone : 5  
FMD: 12

Operating Area No.: CC12020  
Name: Haven Steady

For block information refer to  
Operating Area Sheets for this block.




**Plan Features**

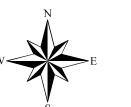
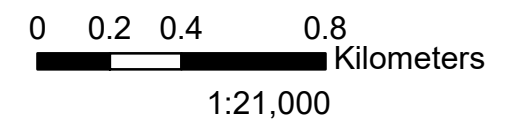
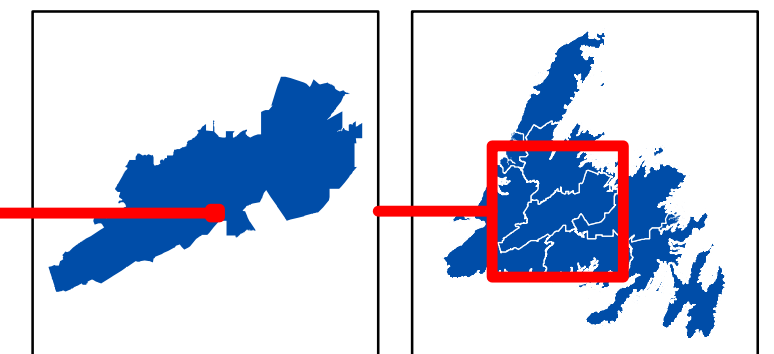
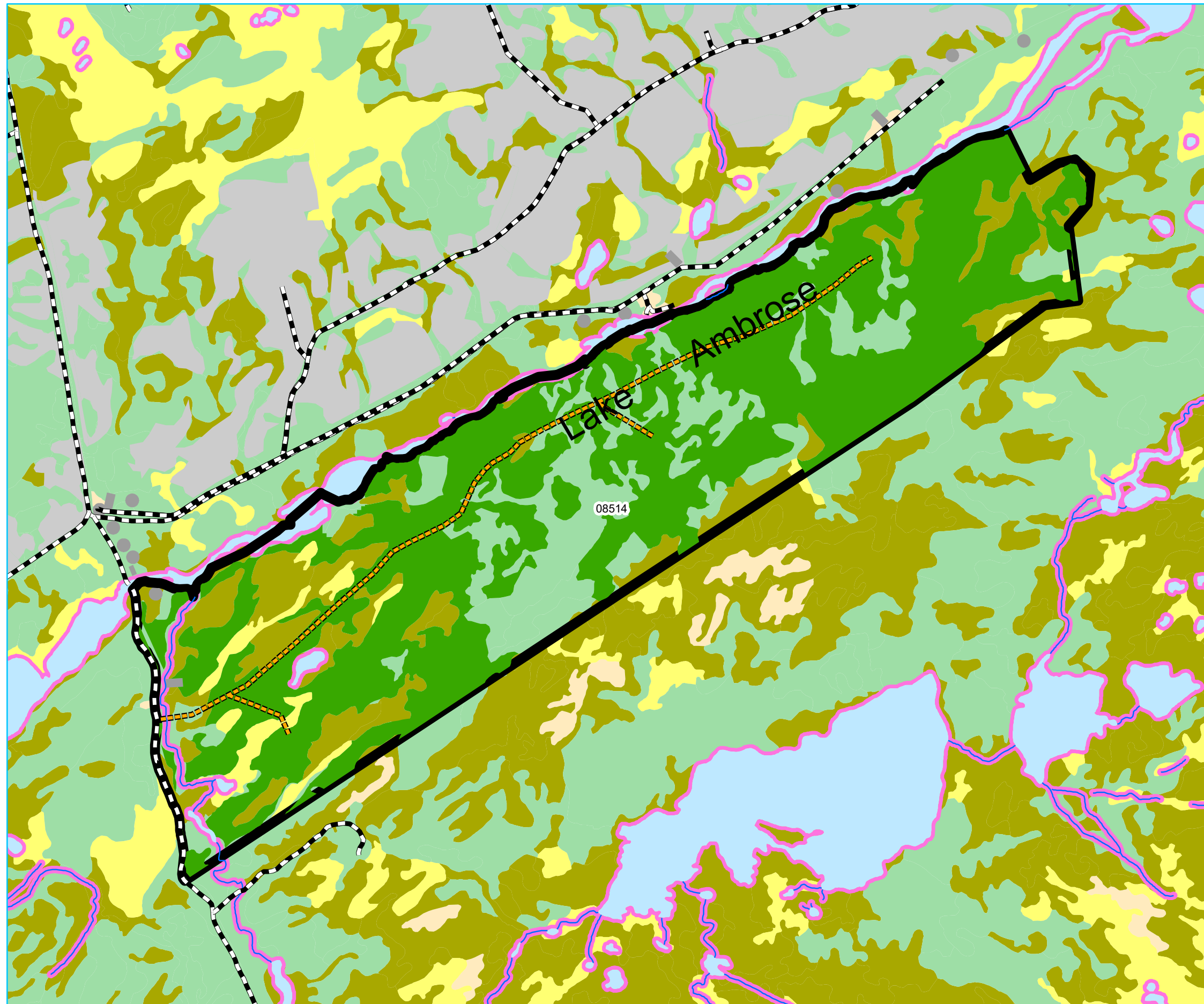
-  Proposed Road
-  Proposed Road Reconstruction
-  FYOP Operating Area
-  Recent Cut
-  FYOP Harvestables

**Basemap Features**

-  Bridge
-  Culvert
-  Open Arch
-  Public Road
-  Resource Road
-  Stream
-  Water Body
-  Productive Forest
-  Bog
-  Scrub
-  Other Non-forest

**Restrictions**

-  Protected Water Supply
-  Regulatory
-  No Cut Buffer










**Five Year Operating Plan: 2021 - 2025  
Commercial Harvest  
Plan Map**

Planning Zone : 5  
FMD: 12

Operating Area No.: CC12021  
Name: Noel Paul

For block information refer to  
Operating Area Sheets for this block.




**Plan Features**

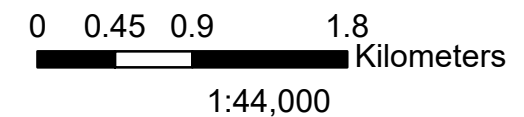
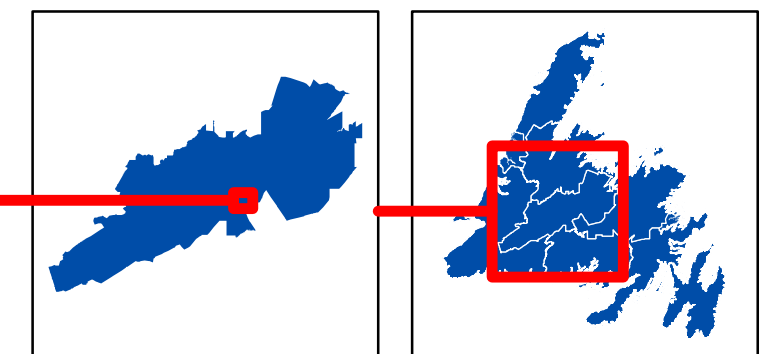
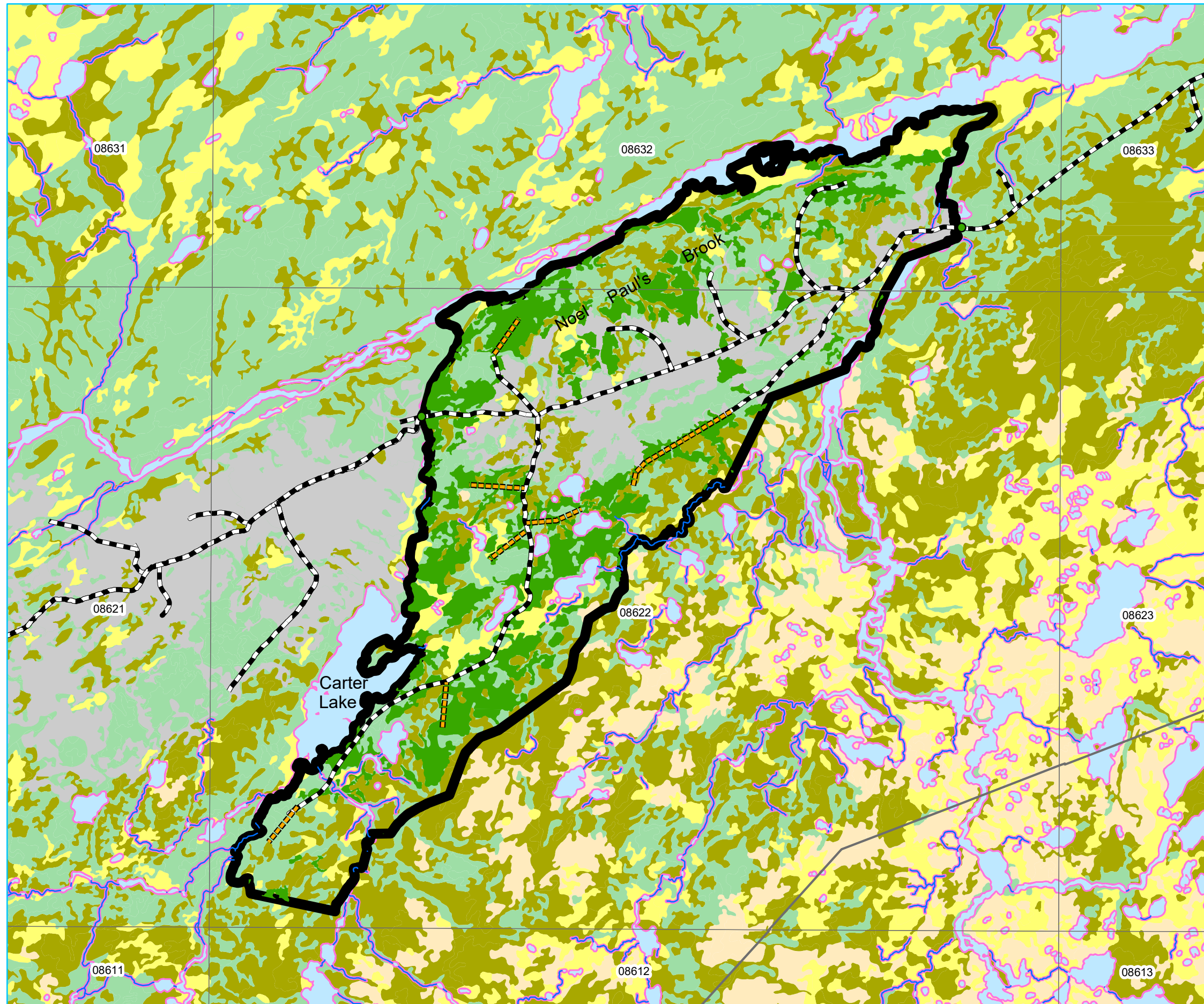
-  Proposed Road
-  Proposed Road Reconstruction
-  FYOP Operating Area
-  Recent Cut
-  FYOP Harvestables

**Basemap Features**

-  Bridge
-  Culvert
-  Open Arch
-  Public Road
-  Resource Road
-  Stream
-  Water Body
-  Productive Forest
-  Bog
-  Scrub
-  Other Non-forest

**Restrictions**

-  Protected Water Supply
-  Regulatory
-  No Cut Buffer










**Five Year Operating Plan: 2021 - 2025  
Commercial Harvest  
Plan Map**

Planning Zone : 5  
FMD: 12

Operating Area No.: CC12022  
Name: Island Pond

For block information refer to  
Operating Area Sheets for this block.




**Plan Features**

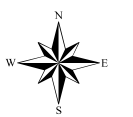
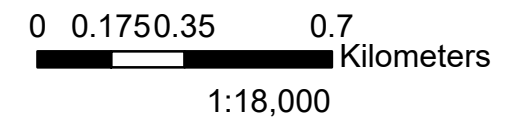
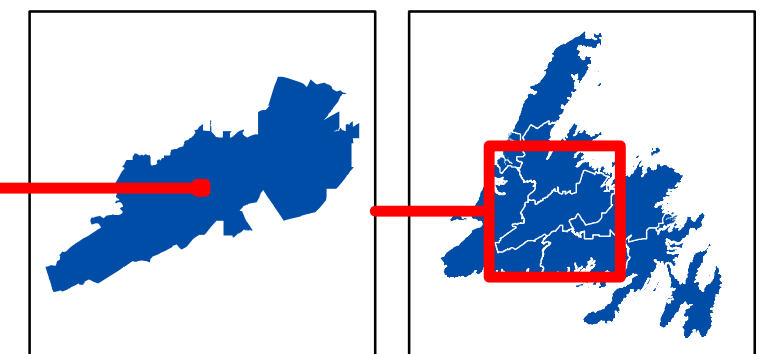
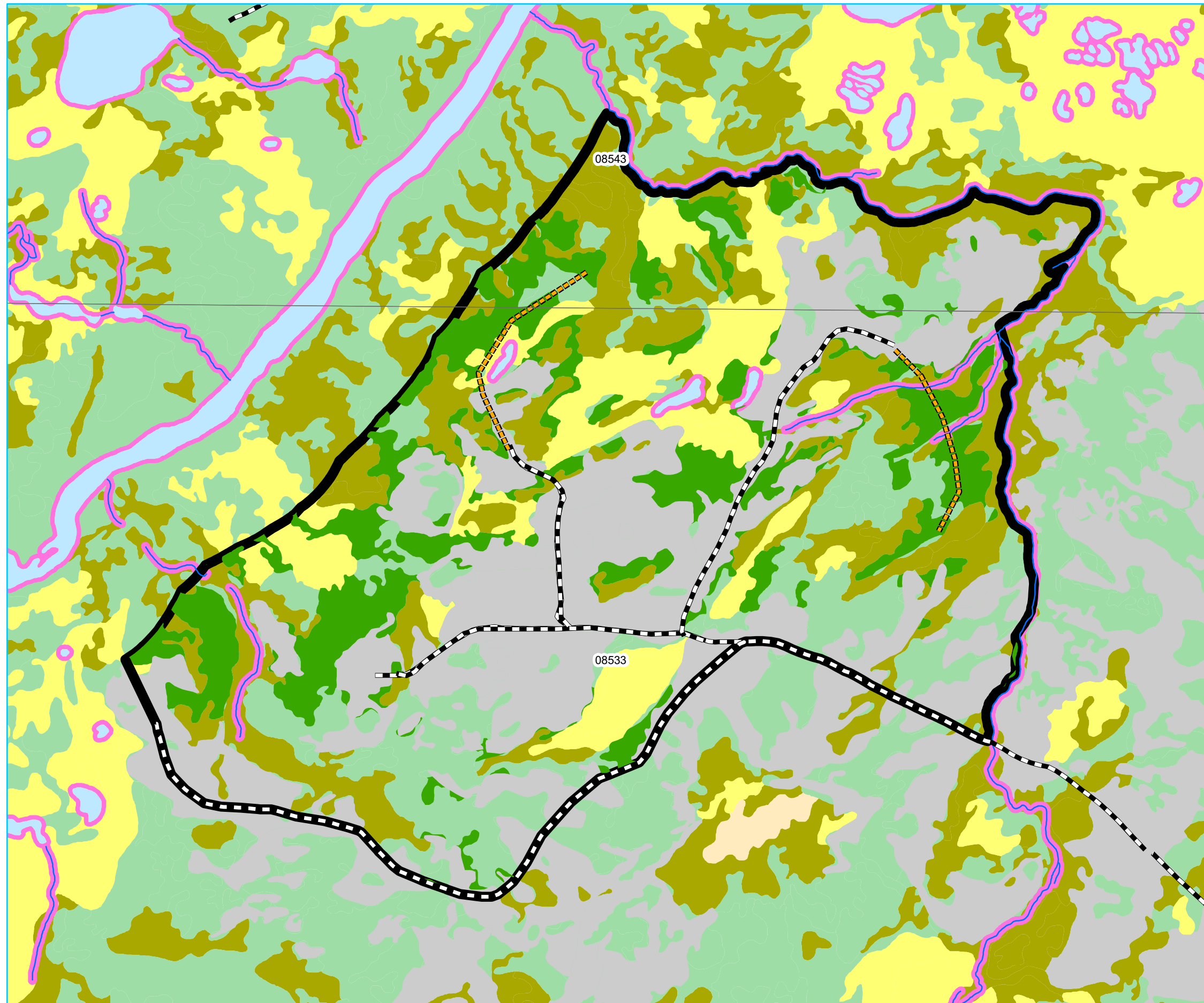
-  Proposed Road
-  Proposed Road Reconstruction
-  FYOP Operating Area
-  Recent Cut
-  FYOP Harvestables

**Basemap Features**

-  Bridge
-  Culvert
-  Open Arch
-  Public Road
-  Resource Road
-  Stream
-  Water Body
-  Productive Forest
-  Bog
-  Scrub
-  Other Non-forest

**Restrictions**

-  Protected Water Supply
-  Regulatory
-  No Cut Buffer










**Five Year Operating Plan: 2021 - 2025  
Commercial Harvest  
Plan Map**

Planning Zone : 5  
FMD: 12

Operating Area No.: CC12023  
Name: Little Red Indian

For block information refer to  
Operating Area Sheets for this block.




**Plan Features**

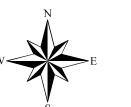
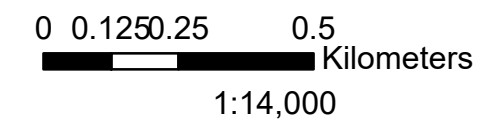
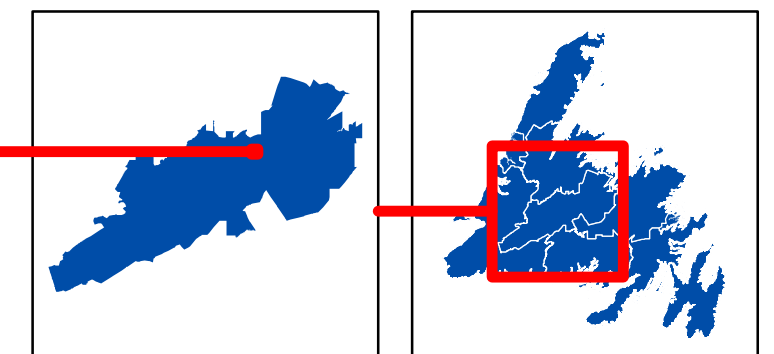
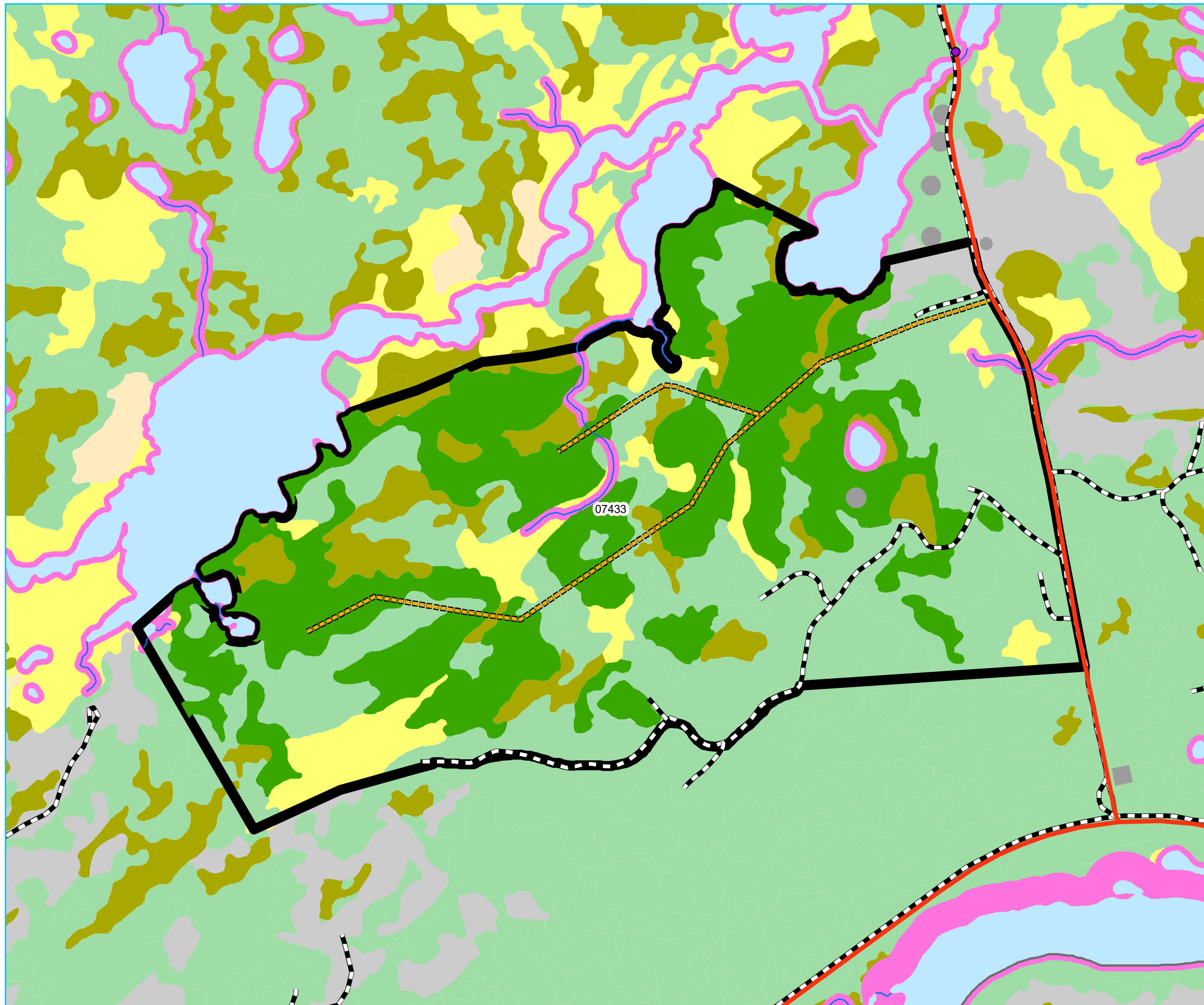
-  Proposed Road
-  Proposed Road Reconstruction
-  FYOP Operating Area
-  Recent Cut
-  FYOP Harvestables

**Basemap Features**

-  Bridge
-  Culvert
-  Open Arch
-  Public Road
-  Resource Road
-  Stream
-  Water Body
-  Productive Forest
-  Bog
-  Scrub
-  Other Non-forest

**Restrictions**

-  Protected Water Supply
-  Regulatory
-  No Cut Buffer










**Five Year Operating Plan: 2021 - 2025  
Commercial Harvest  
Plan Map**

**Planning Zone : 5  
FMD: 12**

**Operating Area No.: CC12024  
Name: Carter Lake**

**For block information refer to  
Operating Area Sheets for this block.**




**Plan Features**

-  Proposed Road
-  Proposed Road Reconstruction
-  FYOP Operating Area
-  Recent Cut
-  FYOP Harvestables

**Basemap Features**

-  Bridge
-  Culvert
-  Open Arch
-  Public Road
-  Resource Road
-  Stream
-  Water Body
-  Productive Forest
-  Bog
-  Scrub
-  Other Non-forest

**Restrictions**

-  Protected Water Supply
-  Regulatory
-  No Cut Buffer

