





Five Year Operating Plan: 2021 - 2025 Domestic Harvest Plan Map

Planning Zone : 5
FMD: 11

Operating Area No.: CC11501
Name: West Lake – Sandy Brook

For block information refer to
Operating Area Sheets for this block.




Plan Features

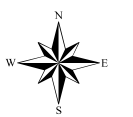
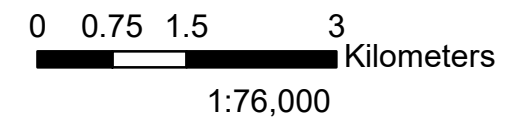
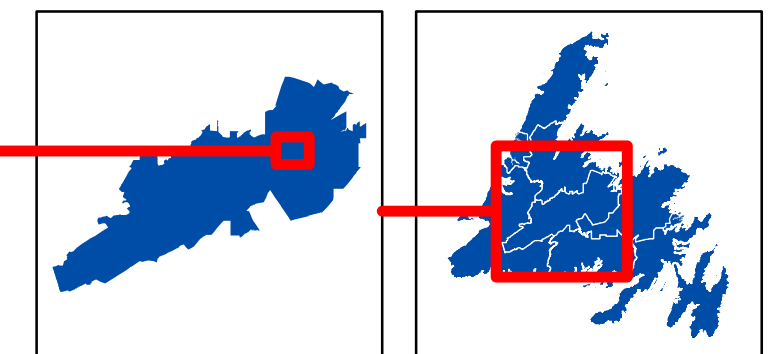
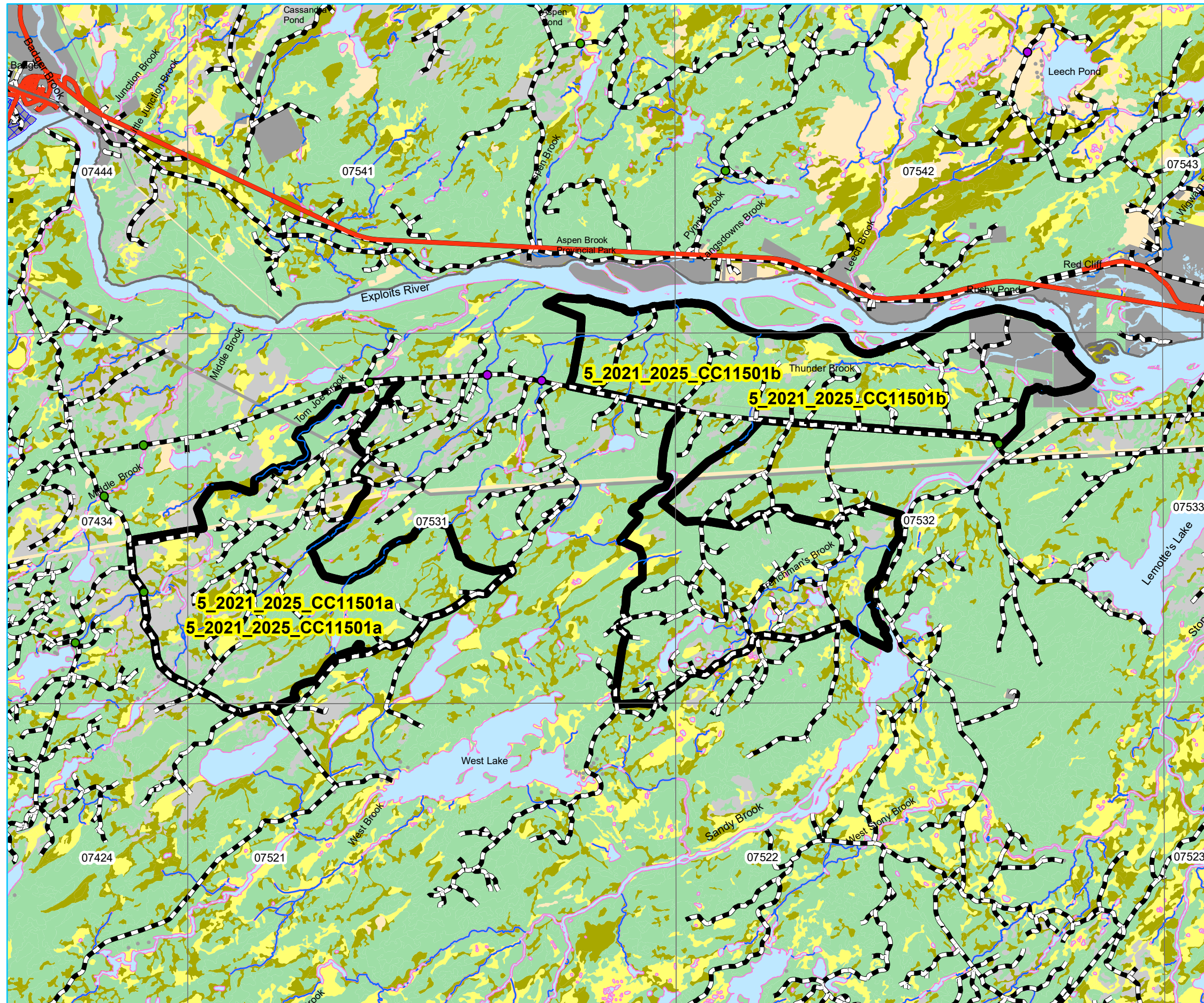
-  Proposed Road Reconstruction
-  Proposed Road
-  FYOP Operating Area
-  Recent Cut

Basemap Features

-  Bridge
-  Culvert
-  Open Arch
-  Public Road
-  Stream
-  Water Body
-  Productive Forest
-  Bog
-  Scrub
-  Other Non-forest

Restrictions

-  Protected Water Supply
-  Regulatory
-  No Cut Buffer







**Five Year Operating Plan: 2021 - 2025
Domestic Harvest
Plan Map**

Planning Zone : 5
FMD: 11

Operating Area No.: CC11502
Name: Lemotte's Lake – Stony Brook

For block information refer to
Operating Area Sheets for this block.




Plan Features

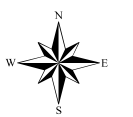
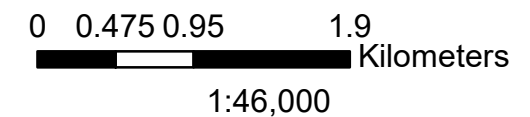
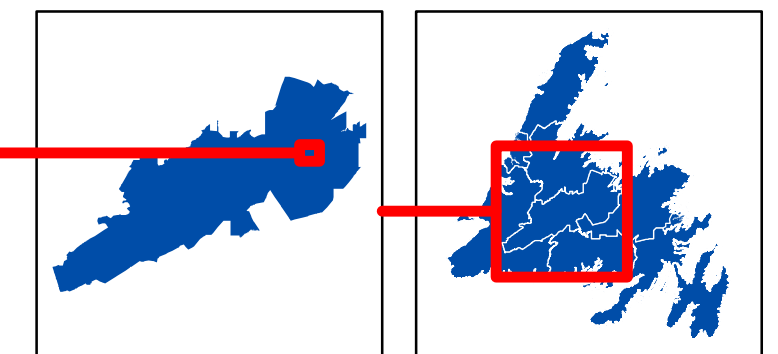
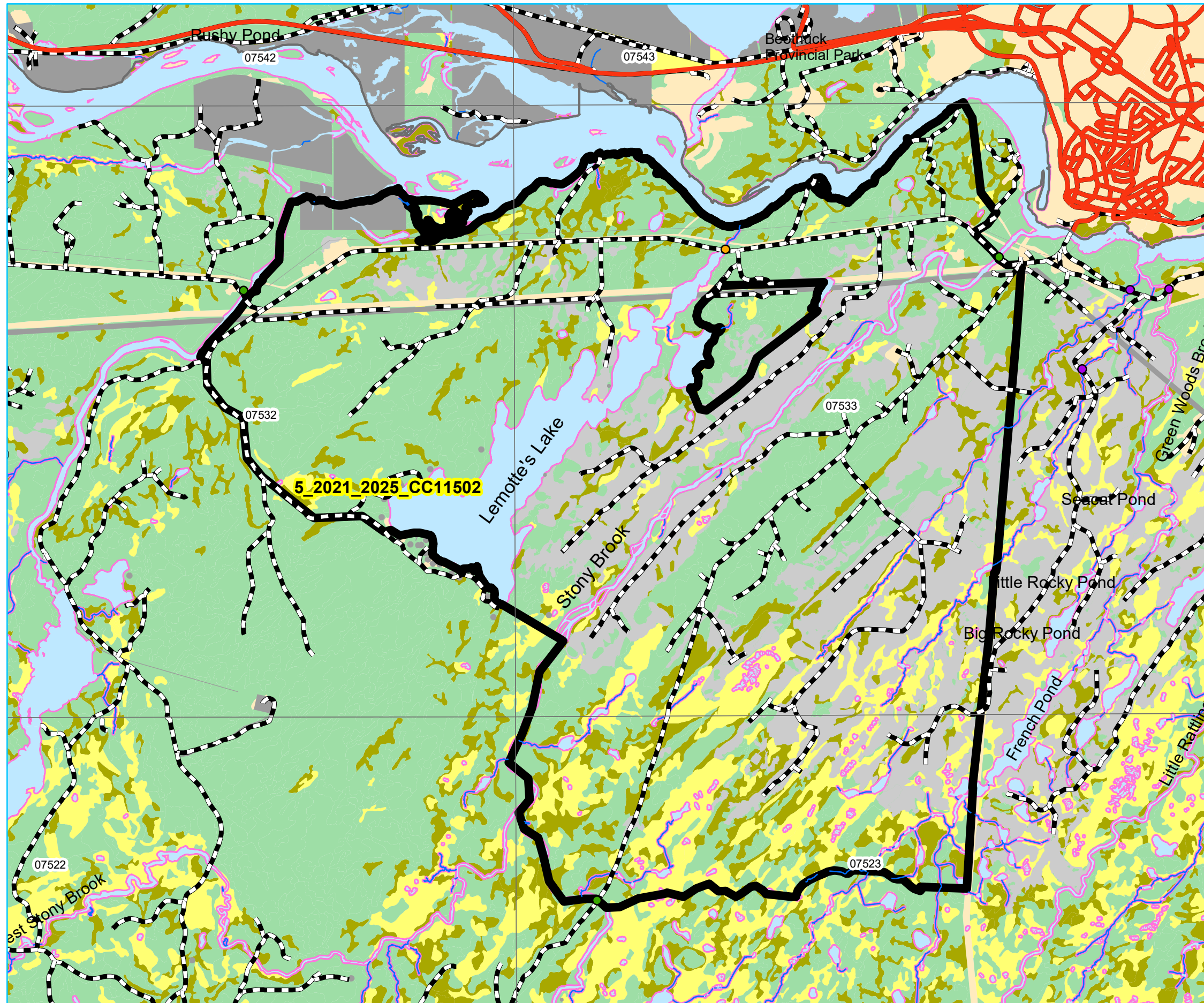
-  Proposed Road Reconstruction
-  Proposed Road
-  FYOP Operating Area
-  Recent Cut

Basemap Features

-  Bridge
-  Culvert
-  Open Arch
-  Public Road
-  Stream
-  Water Body
-  Productive Forest
-  Bog
-  Scrub
-  Other Non-forest

Restrictions

-  Protected Water Supply
-  Regulatory
-  No Cut Buffer







**Five Year Operating Plan: 2021 - 2025
Domestic Harvest
Plan Map**

Planning Zone : 5
FMD: 11

Operating Area No.: CC11503
Name: Jumper's Brook East - Rattling Brook

For block information refer to
Operating Area Sheets for this block.




Plan Features


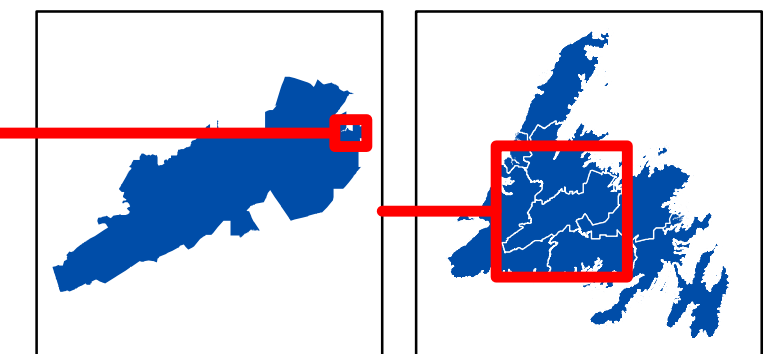
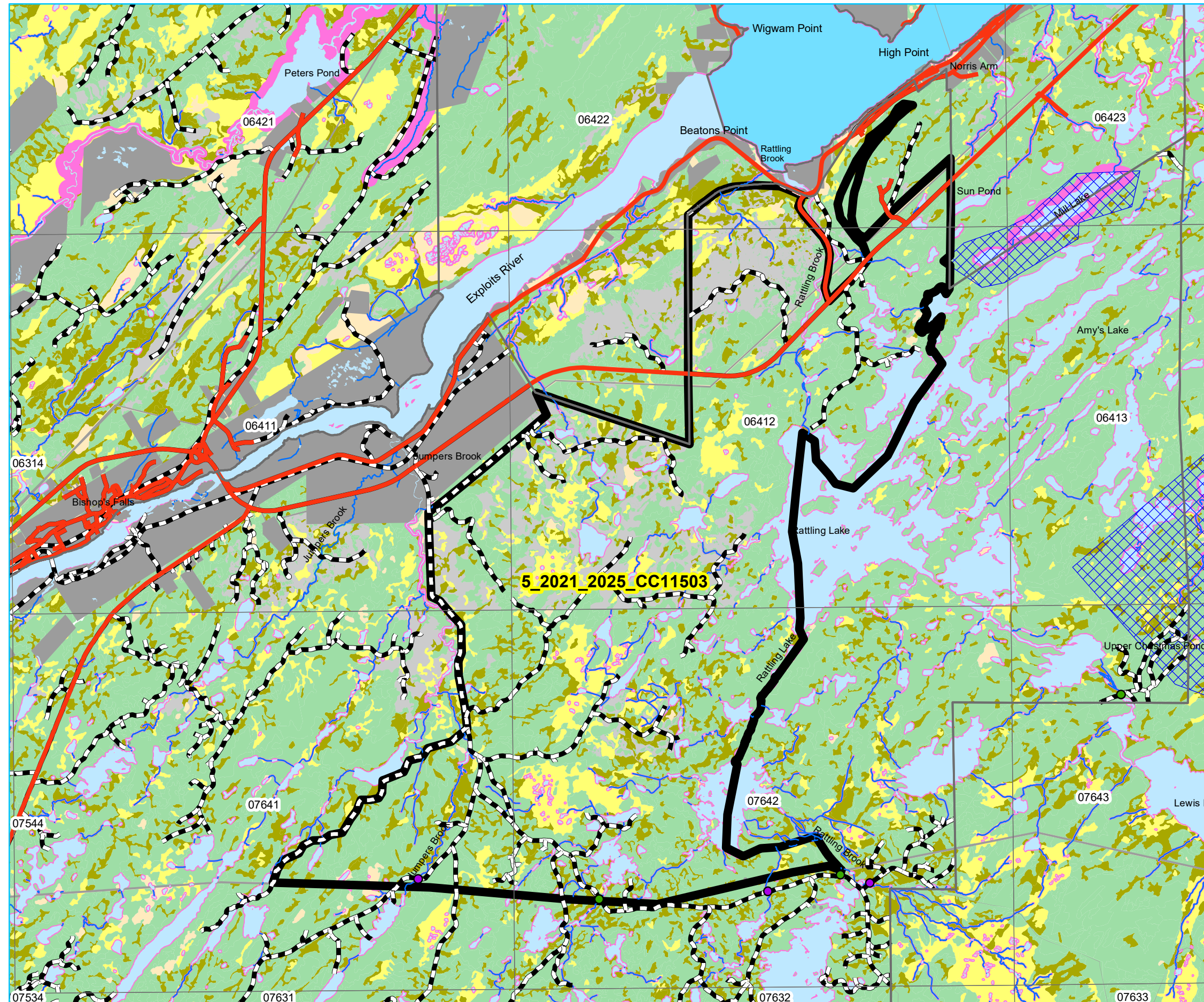
-  Proposed Road Reconstruction
-  Proposed Road
-  FYOP Operating Area
-  Recent Cut

Basemap Features

-  Bridge
-  Culvert
-  Open Arch
-  Public Road
-  Stream
-  Water Body
-  Productive Forest
-  Bog
-  Scrub
-  Other Non-forest

Restrictions

-  Protected Water Supply
-  Regulatory
-  No Cut Buffer







**Five Year Operating Plan: 2021 - 2025
Domestic Harvest
Plan Map**

Planning Zone : 5
FMD: 11

Operating Area No.: CC11504
Name: Miguel Lake South

For block information refer to
Operating Area Sheets for this block.




Plan Features

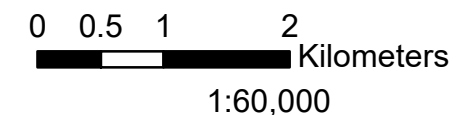
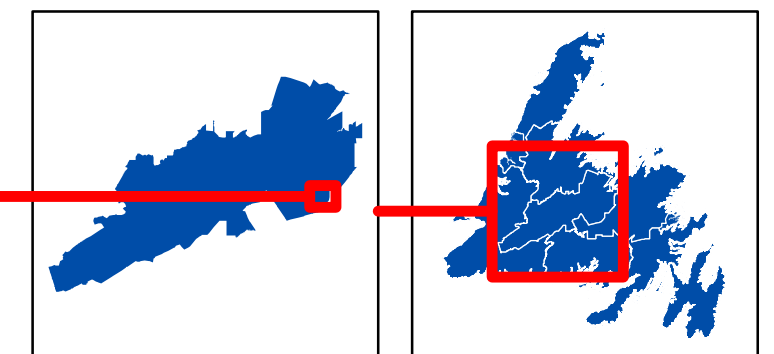
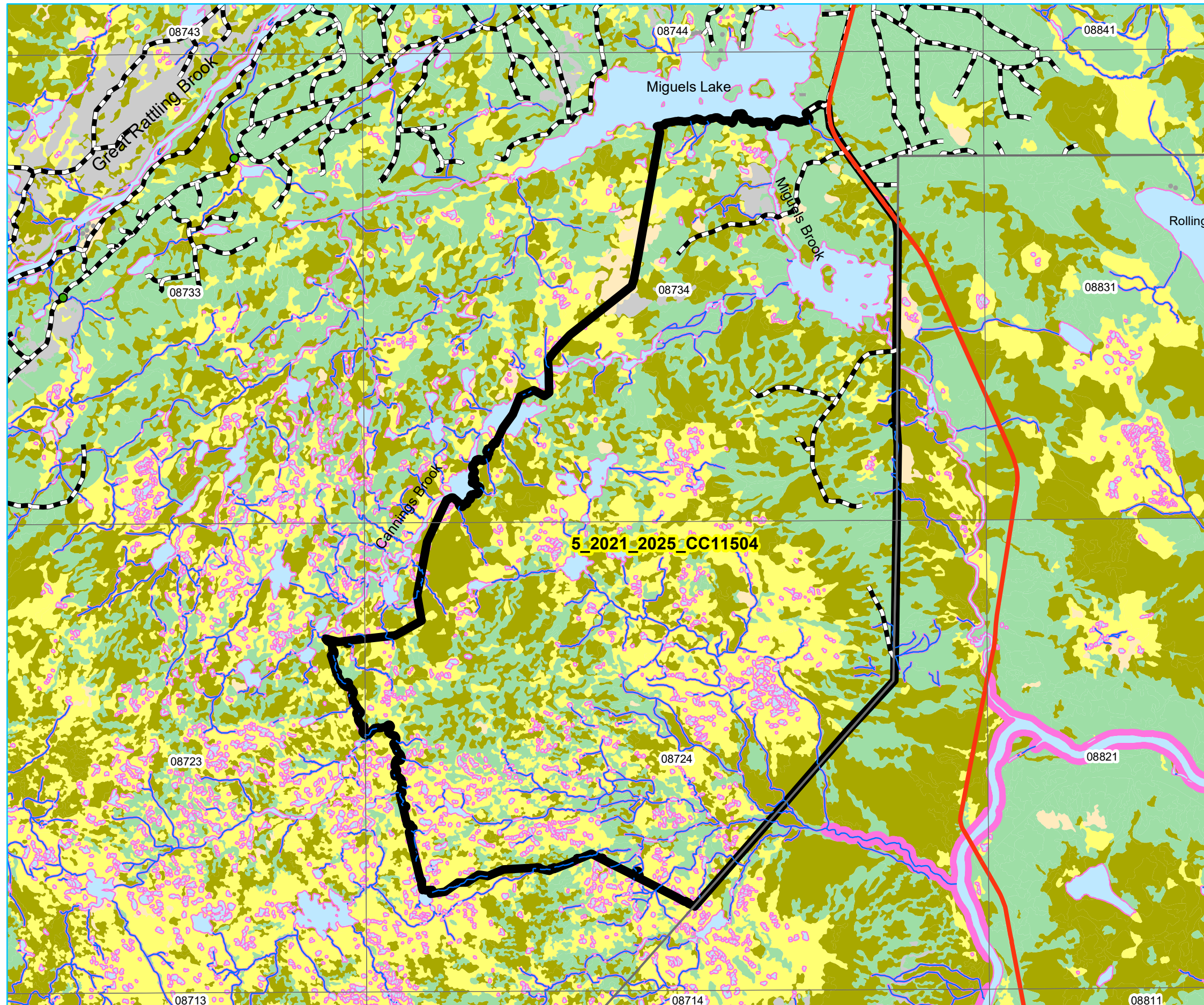
-  Proposed Road Reconstruction
-  Proposed Road
-  FYOP Operating Area
-  Recent Cut

Basemap Features

-  Bridge
-  Culvert
-  Open Arch
-  Public Road
-  Stream
-  Water Body
-  Productive Forest
-  Bog
-  Scrub
-  Other Non-forest

Restrictions

-  Protected Water Supply
-  Regulatory
-  No Cut Buffer







**Five Year Operating Plan: 2021 - 2025
Domestic Harvest
Plan Map**

Planning Zone : 5
FMD: 11

Operating Area No.: CC11505
Name: Beaton's Lake

For block information refer to
Operating Area Sheets for this block.




Plan Features

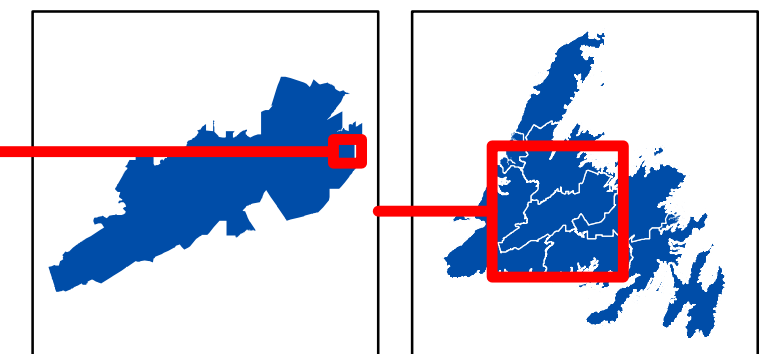
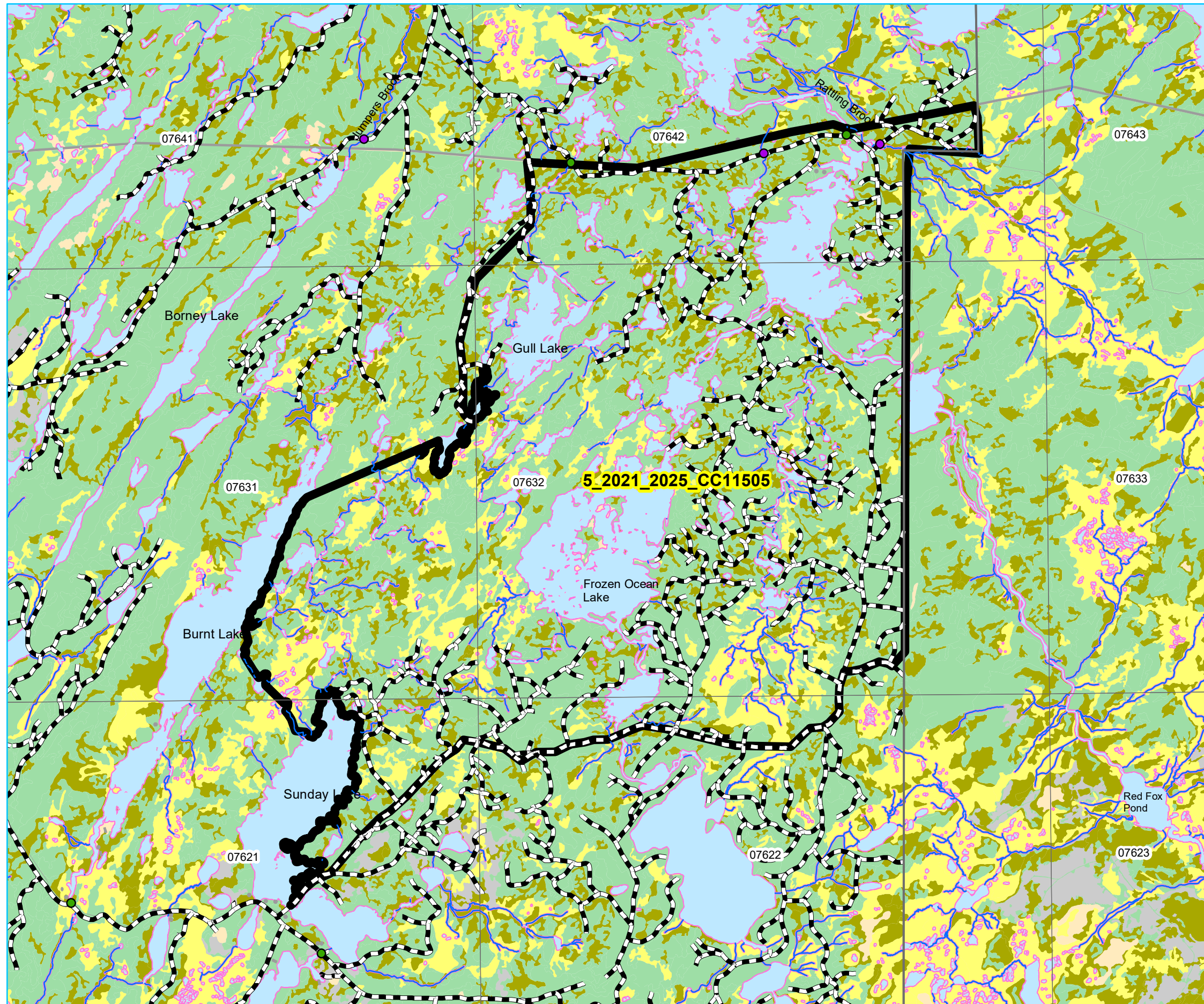
-  Proposed Road Reconstruction
-  Proposed Road
-  FYOP Operating Area
-  Recent Cut

Basemap Features

-  Bridge
-  Culvert
-  Open Arch
-  Public Road
-  Stream
-  Water Body
-  Productive Forest
-  Bog
-  Scrub
-  Other Non-forest

Restrictions

-  Protected Water Supply
-  Regulatory
-  No Cut Buffer







**Five Year Operating Plan: 2021 - 2025
Domestic Harvest
Plan Map**

Planning Zone : 5
FMD: 11

Operating Area No.: CC11506
Name: Amy's Lake

For block information refer to
Operating Area Sheets for this block.




Plan Features

-  Proposed Road Reconstruction
-  Proposed Road
-  FYOP Operating Area
-  Recent Cut

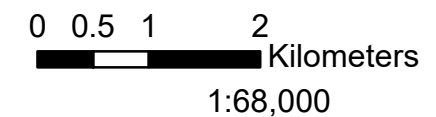
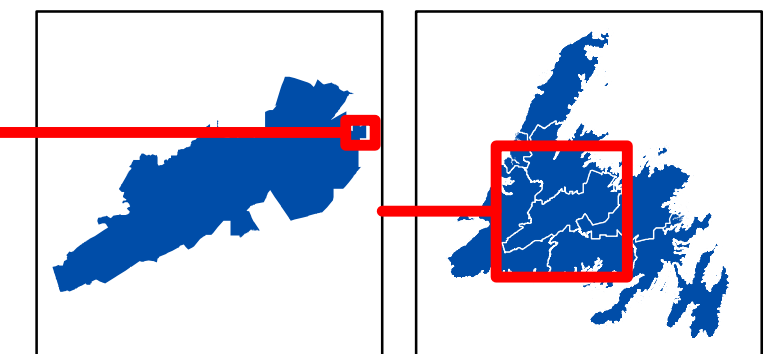
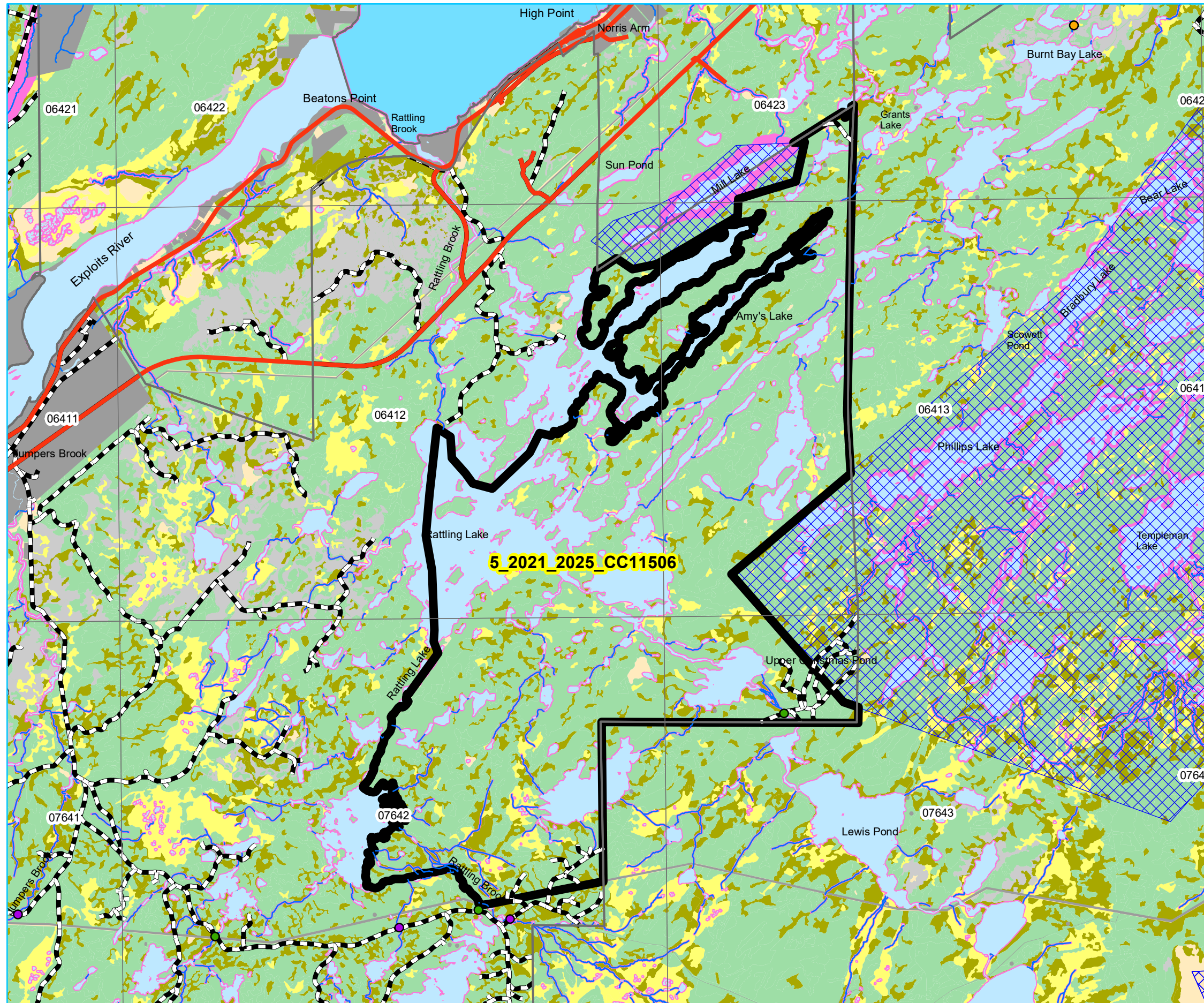
Basemap Features

-  Bridge
-  Culvert
-  Open Arch
-  Public Road
-  Stream
-  Water Body
-  Productive Forest
-  Bog
-  Scrub
-  Other Non-forest

Restrictions

-  Protected Water Supply
-  Regulatory
-  No Cut Buffer

5_2021_2025_CC11506







**Five Year Operating Plan: 2021 - 2025
Domestic Harvest
Plan Map**

Planning Zone : 5
FMD: 11

Operating Area No.: CC11507
Name: Pamehac Lake

For block information refer to
Operating Area Sheets for this block.




Plan Features


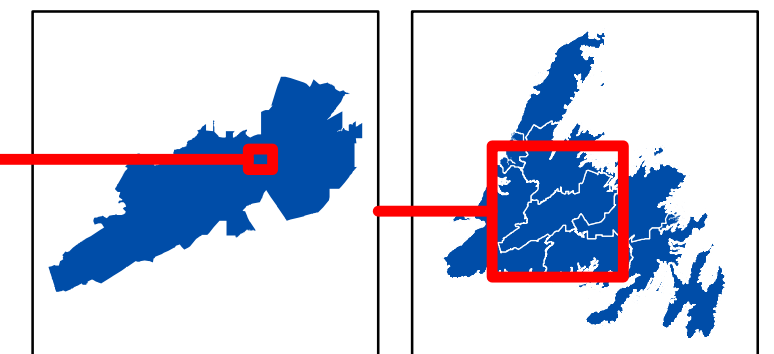
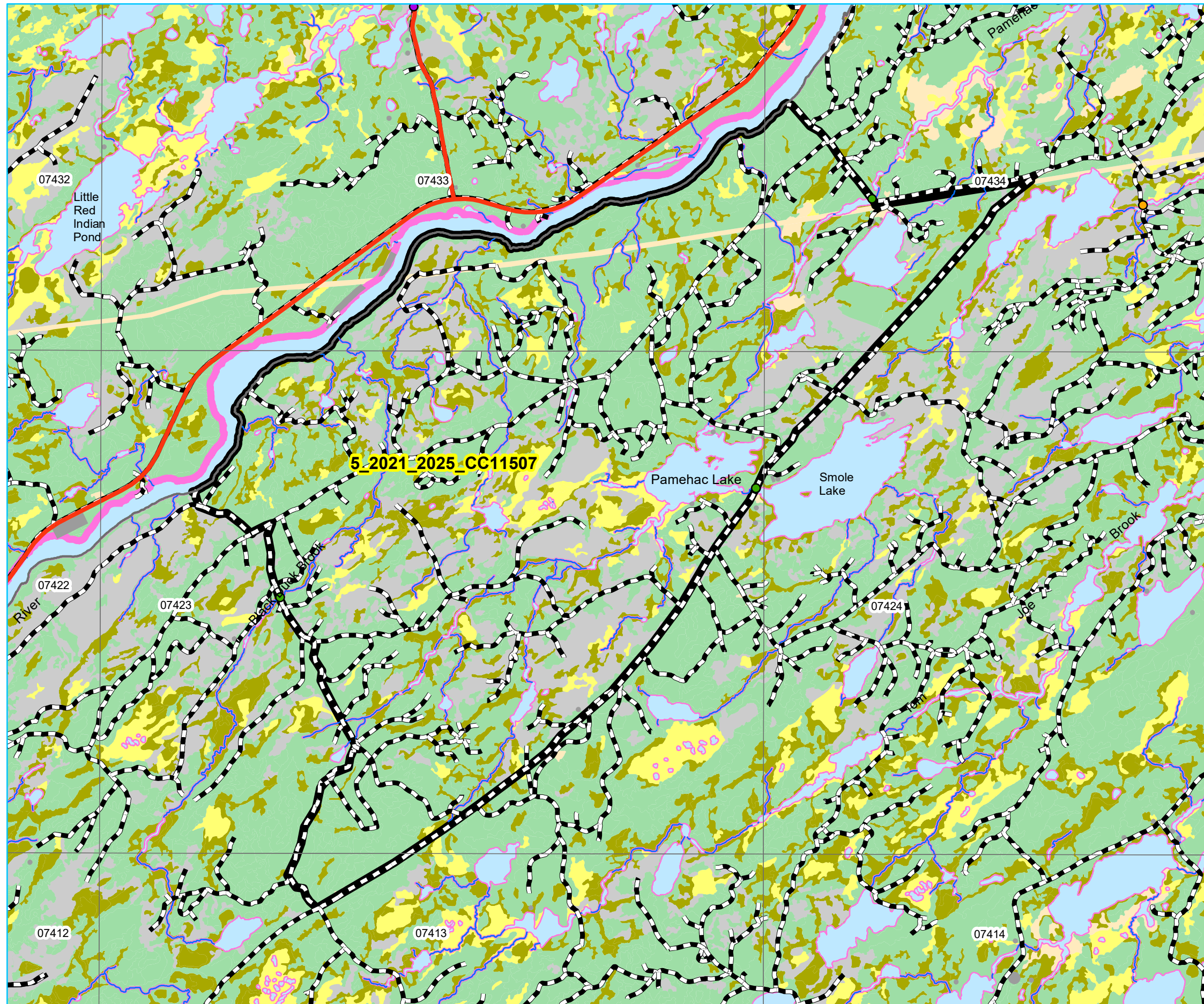
-  Proposed Road Reconstruction
-  Proposed Road
-  FYOP Operating Area
-  Recent Cut

Basemap Features

-  Bridge
-  Culvert
-  Open Arch
-  Public Road
-  Stream
-  Water Body
-  Productive Forest
-  Bog
-  Scrub
-  Other Non-forest

Restrictions

-  Protected Water Supply
-  Regulatory
-  No Cut Buffer







**Five Year Operating Plan: 2021 - 2025
Domestic Harvest
Plan Map**

**Planning Zone : 5
FMD: 11**

**Operating Area No.: CC11508
Name: Middle Brook – Exploits River**

For block information refer to
Operating Area Sheets for this block.




Plan Features

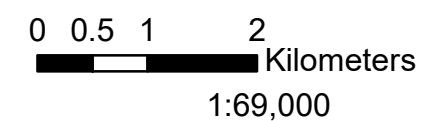
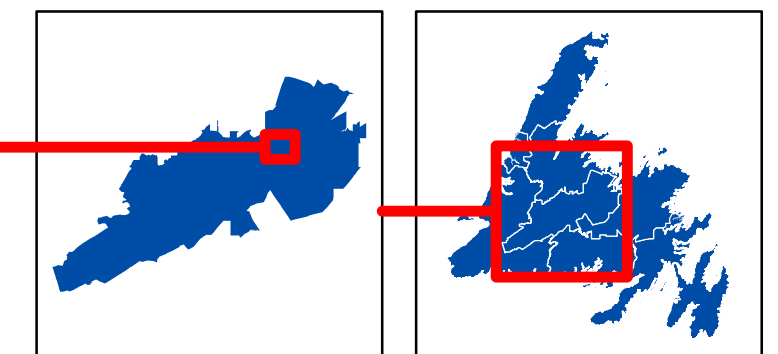
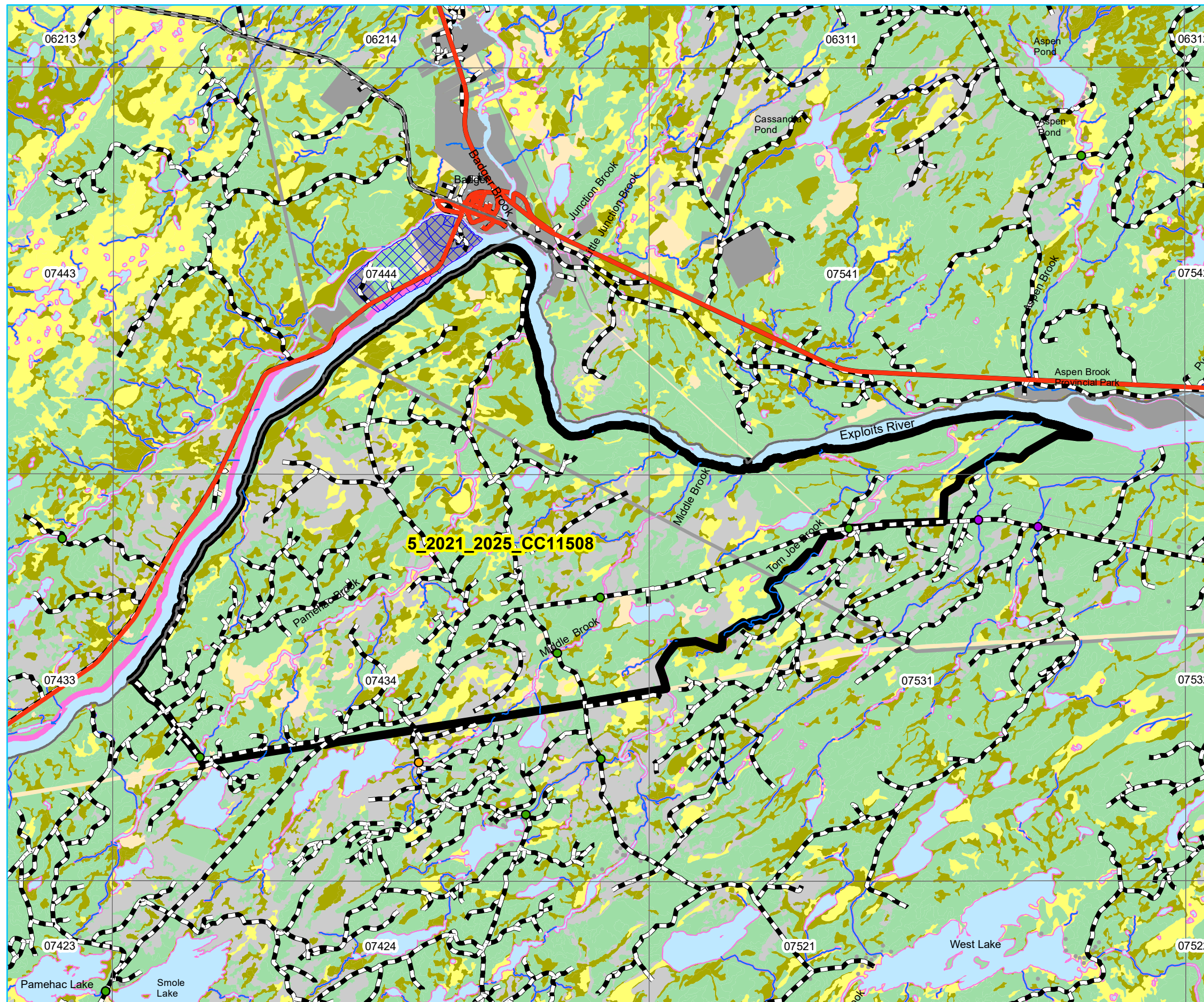
-  Proposed Road Reconstruction
-  Proposed Road
-  FYOP Operating Area
-  Recent Cut

Basemap Features

-  Bridge
-  Culvert
-  Open Arch
-  Public Road
-  Stream
-  Water Body
-  Productive Forest
-  Bog
-  Scrub
-  Other Non-forest

Restrictions

-  Protected Water Supply
-  Regulatory
-  No Cut Buffer







Five Year Operating Plan: 2021 - 2025
Domestic Harvest
Plan Map

Planning Zone : 5
FMD: 11

Operating Area No.: CC11509
Name: Five Mile Lake

For block information refer to
Operating Area Sheets for this block.




Plan Features

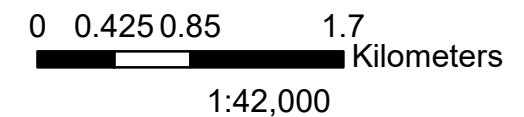
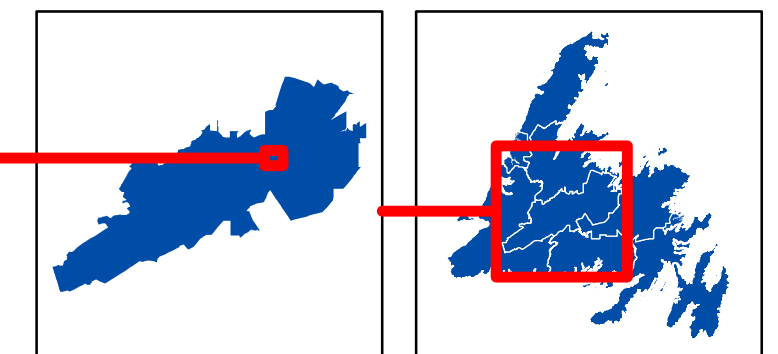
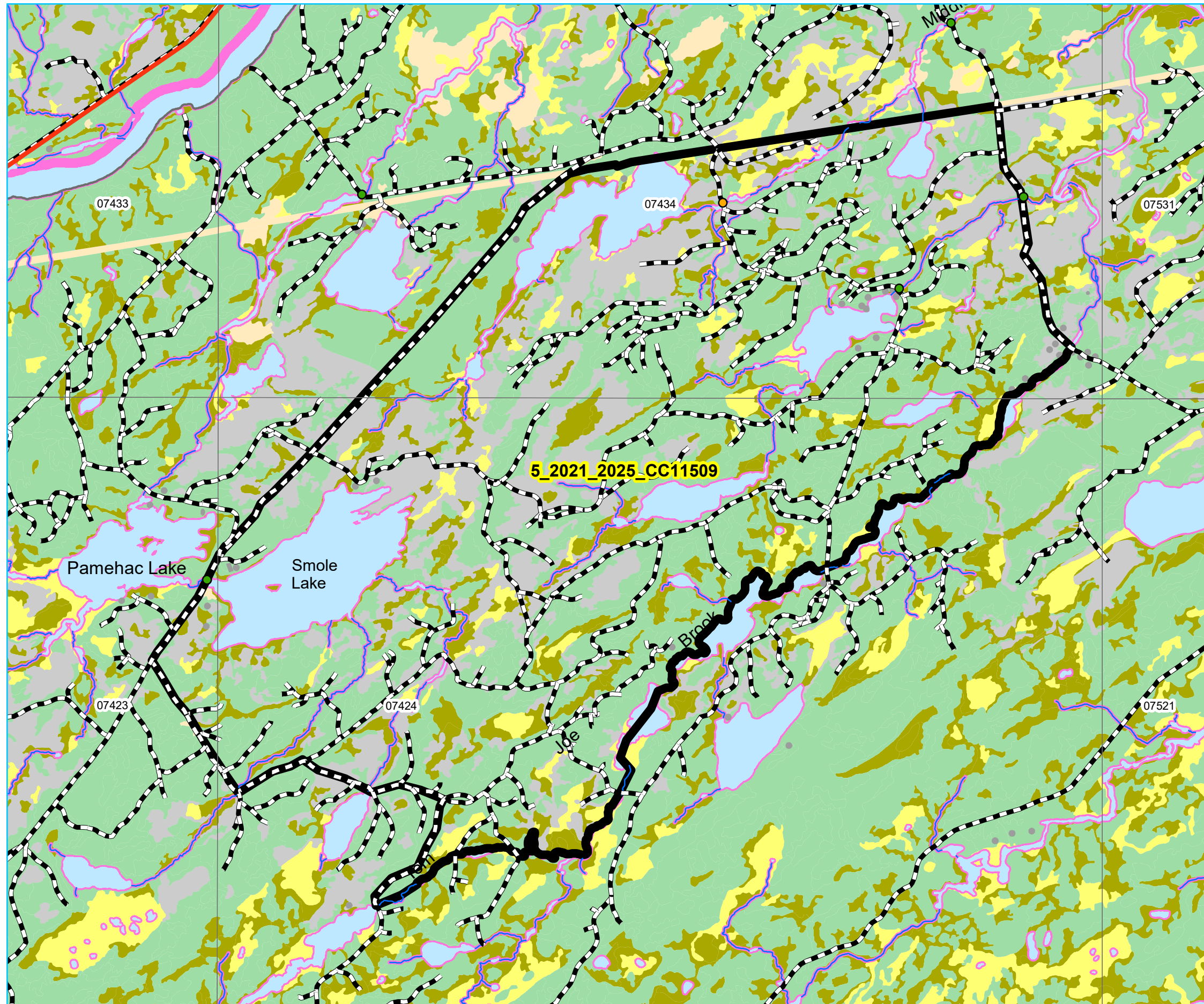
-  Proposed Road Reconstruction
-  Proposed Road
-  FYOP Operating Area
-  Recent Cut

Basemap Features

-  Bridge
-  Culvert
-  Open Arch
-  Public Road
-  Stream
-  Water Body
-  Productive Forest
-  Bog
-  Scrub
-  Other Non-forest

Restrictions

-  Protected Water Supply
-  Regulatory
-  No Cut Buffer







**Five Year Operating Plan: 2021 - 2025
Domestic Harvest
Plan Map**

Planning Zone : 5
FMD: 11

Operating Area No.: CC11510
Name: Cripple Back Lake

For block information refer to
Operating Area Sheets for this block.




Plan Features

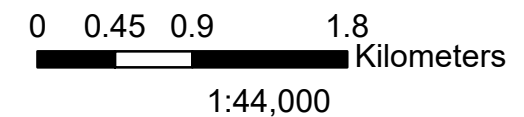
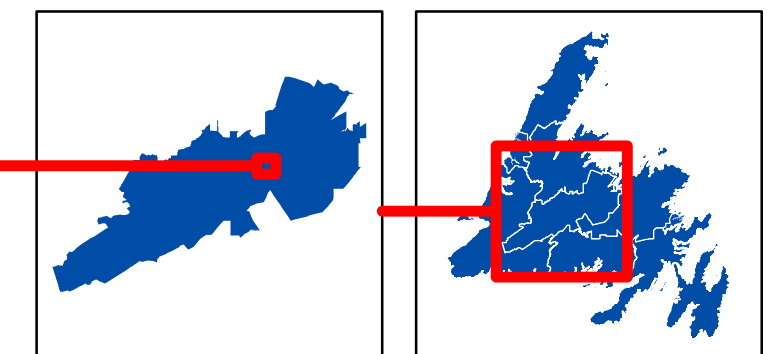
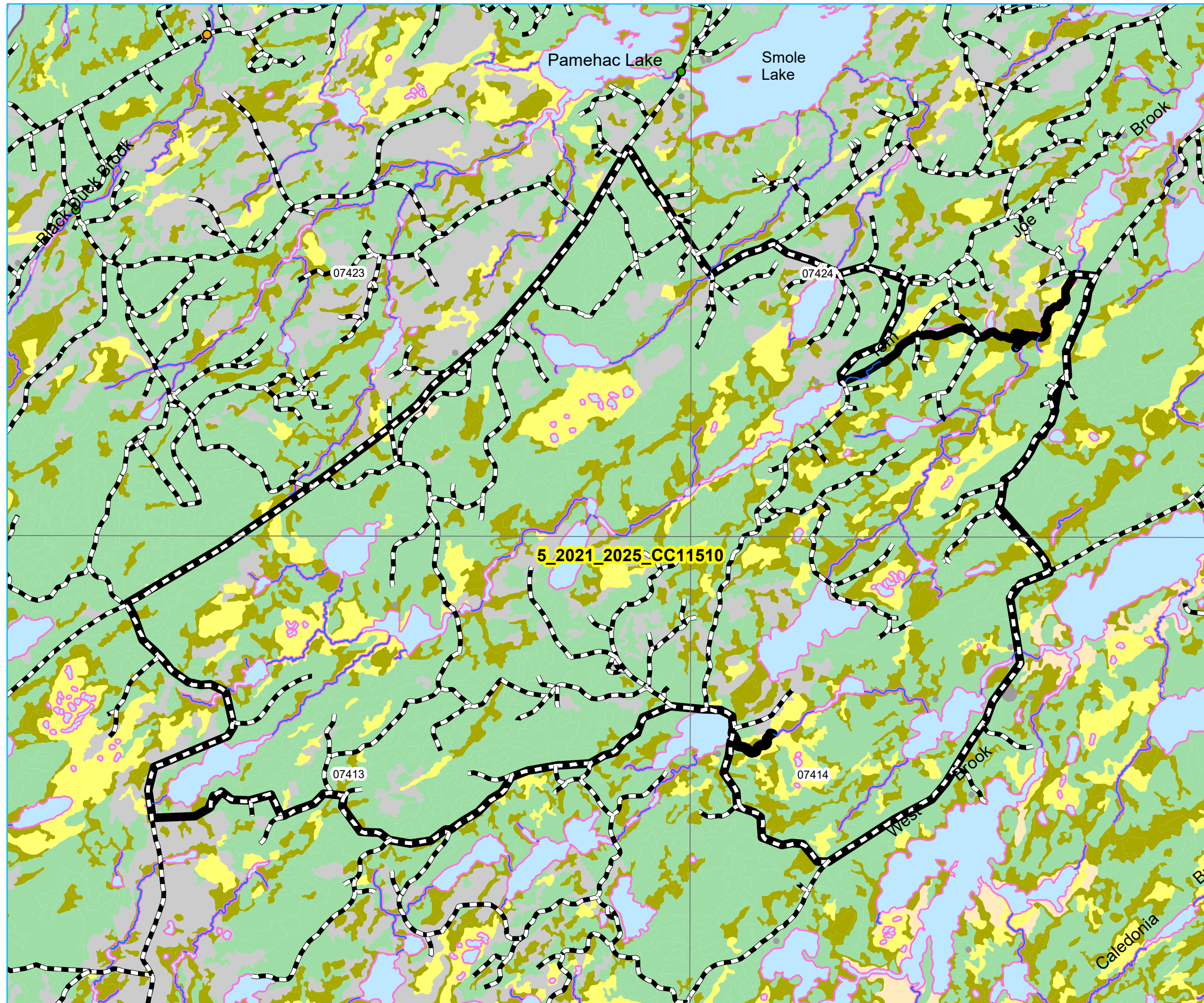
-  Proposed Road Reconstruction
-  Proposed Road
-  FYOP Operating Area
-  Recent Cut

Basemap Features

-  Bridge
-  Culvert
-  Open Arch
-  Public Road
-  Stream
-  Water Body
-  Productive Forest
-  Bog
-  Scrub
-  Other Non-forest

Restrictions

-  Protected Water Supply
-  Regulatory
-  No Cut Buffer







**Five Year Operating Plan: 2021 - 2025
Domestic Harvest
Plan Map**

**Planning Zone : 5
FMD: 11**

**Operating Area No.: CC11511
Name: Crystal Lake – Chipper Road**

For block information refer to
Operating Area Sheets for this block.




Plan Features

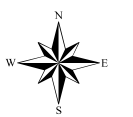
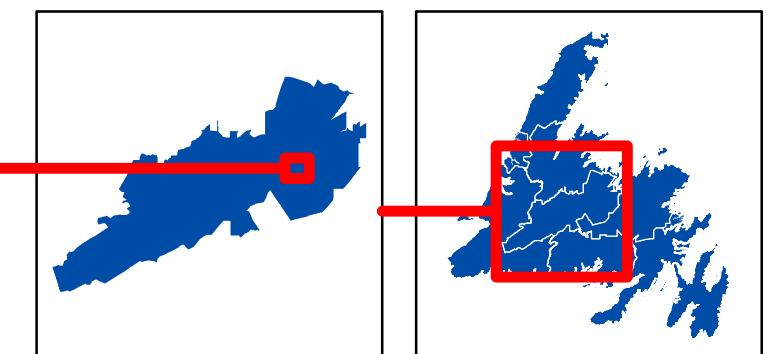
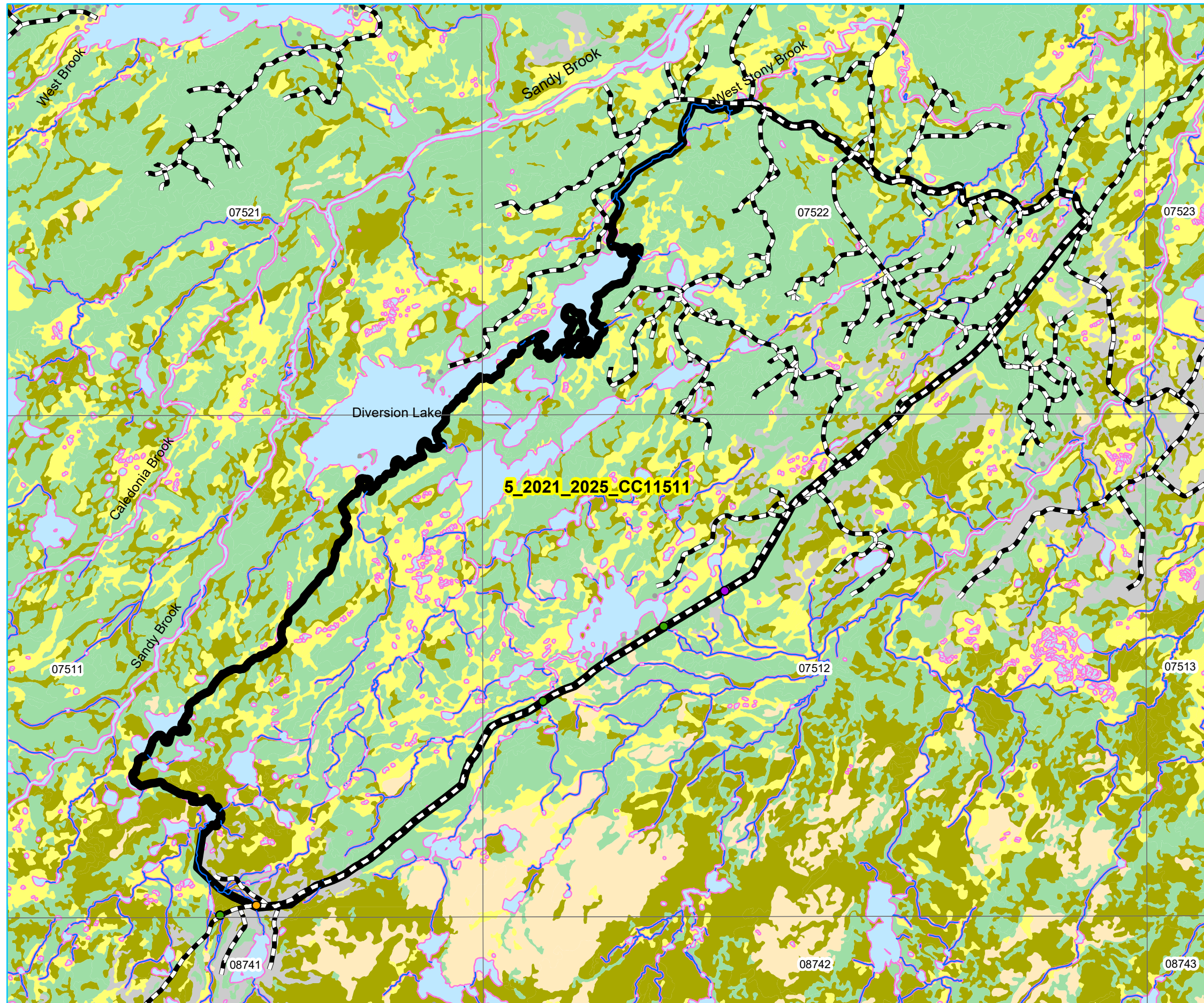
-  Proposed Road Reconstruction
-  Proposed Road
-  FYOP Operating Area
-  Recent Cut

Basemap Features

-  Bridge
-  Culvert
-  Open Arch
-  Public Road
-  Stream
-  Water Body
-  Productive Forest
-  Bog
-  Scrub
-  Other Non-forest

Restrictions

-  Protected Water Supply
-  Regulatory
-  No Cut Buffer







**Five Year Operating Plan: 2021 - 2025
Domestic Harvest
Plan Map**

Planning Zone : 5
FMD: 11

Operating Area No.: CC11512
Name: Paradise Lake

For block information refer to
Operating Area Sheets for this block.




Plan Features

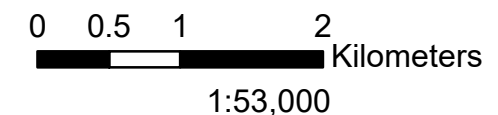
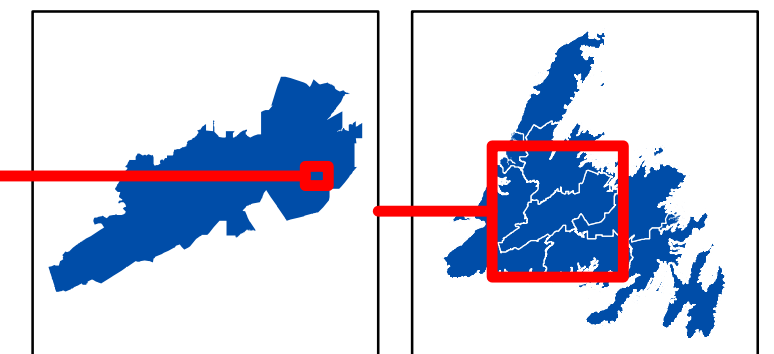
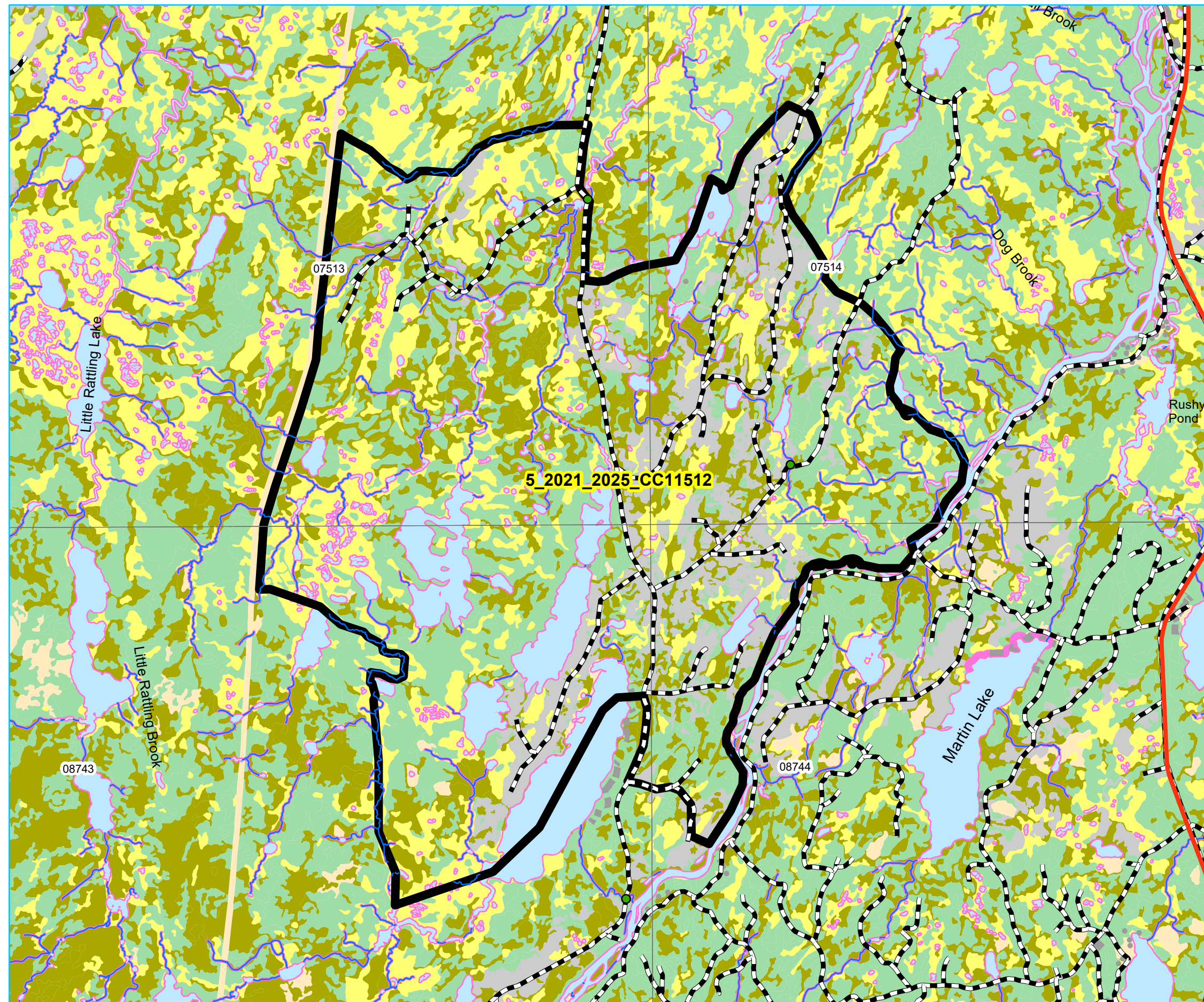
-  Proposed Road Reconstruction
-  Proposed Road
-  FYOP Operating Area
-  Recent Cut

Basemap Features

-  Bridge
-  Culvert
-  Open Arch
-  Public Road
-  Stream
-  Water Body
-  Productive Forest
-  Bog
-  Scrub
-  Other Non-forest

Restrictions

-  Protected Water Supply
-  Regulatory
-  No Cut Buffer







**Five Year Operating Plan: 2021 - 2025
Domestic Harvest
Plan Map**

Planning Zone : 5
FMD: 11

Operating Area No.: CC11513
Name: Martin Lake – Hayne’s Lake

For block information refer to
Operating Area Sheets for this block.




Plan Features

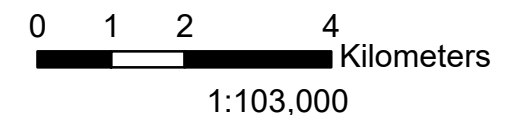
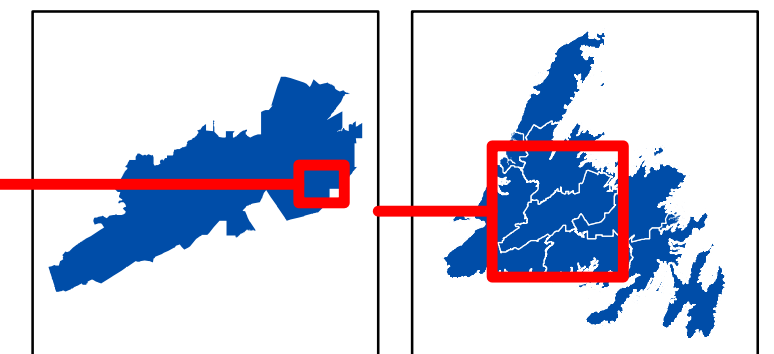
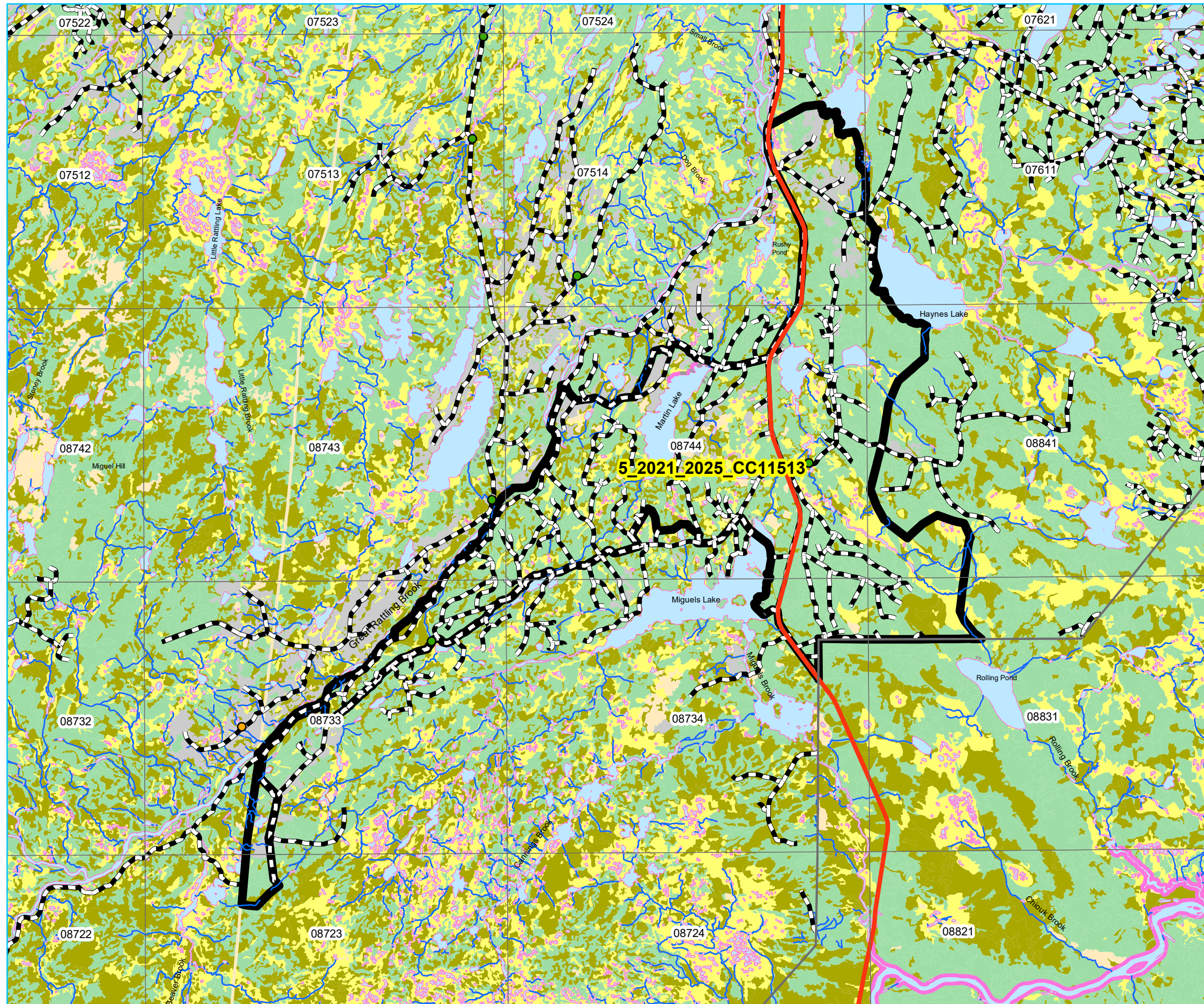
-  Proposed Road Reconstruction
-  Proposed Road
-  FYOP Operating Area
-  Recent Cut

Basemap Features

-  Bridge
-  Culvert
-  Open Arch
-  Public Road
-  Stream
-  Water Body
-  Productive Forest
-  Bog
-  Scrub
-  Other Non-forest

Restrictions

-  Protected Water Supply
-  Regulatory
-  No Cut Buffer







**Five Year Operating Plan: 2021 - 2025
Domestic Harvest
Plan Map**

Planning Zone : 5
FMD: 11

Operating Area No.: CC11514
Name: South Side Road

For block information refer to
Operating Area Sheets for this block.




Plan Features

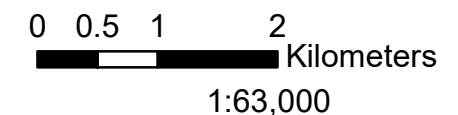
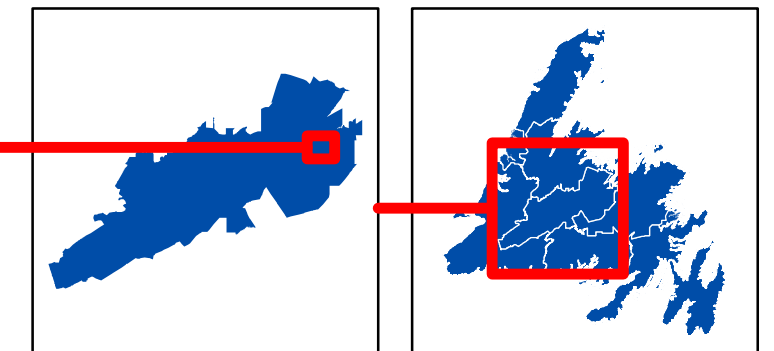
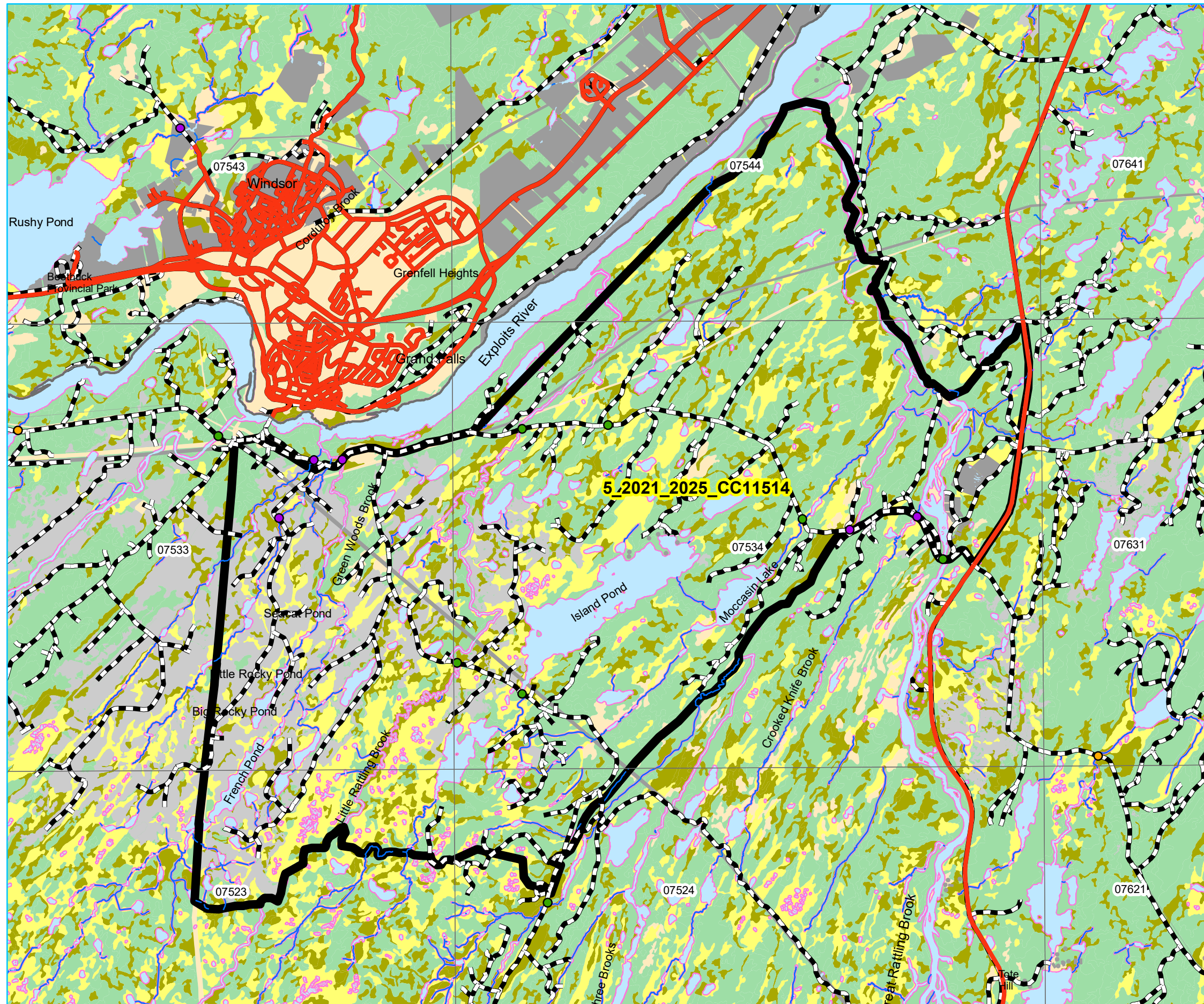
-  Proposed Road Reconstruction
-  Proposed Road
-  FYOP Operating Area
-  Recent Cut

Basemap Features

-  Bridge
-  Culvert
-  Open Arch
-  Public Road
-  Stream
-  Water Body
-  Productive Forest
-  Bog
-  Scrub
-  Other Non-forest

Restrictions

-  Protected Water Supply
-  Regulatory
-  No Cut Buffer







**Five Year Operating Plan: 2021 - 2025
Domestic Harvest
Plan Map**

Planning Zone : 5
FMD: 11

Operating Area No.: CC11515
Name: Jumper's Brook West – Camp 6

For block information refer to
Operating Area Sheets for this block.




Plan Features


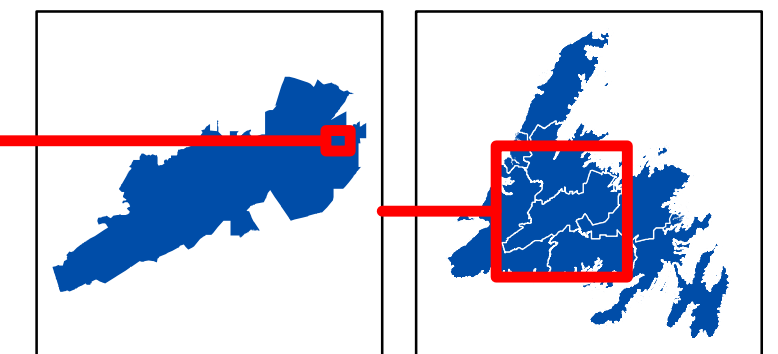
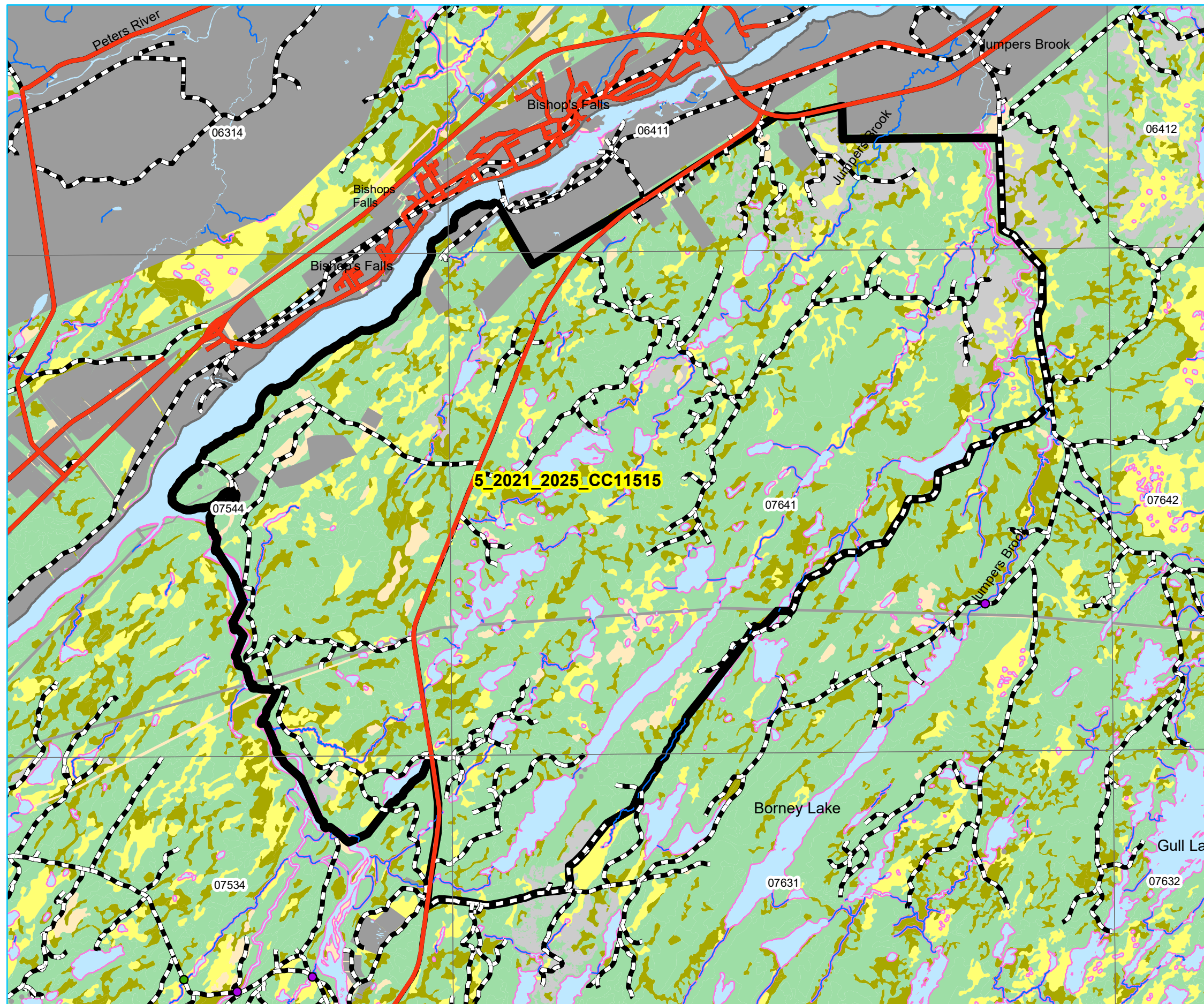
-  Proposed Road Reconstruction
-  Proposed Road
-  FYOP Operating Area
-  Recent Cut

Basemap Features

-  Bridge
-  Culvert
-  Open Arch
-  Public Road
-  Stream
-  Water Body
-  Productive Forest
-  Bog
-  Scrub
-  Other Non-forest

Restrictions

-  Protected Water Supply
-  Regulatory
-  No Cut Buffer







**Five Year Operating Plan: 2021 - 2025
Domestic Harvest
Plan Map**

Planning Zone : 5
FMD: 11

Operating Area No.: CC11516
Name: Tote Brook – Burnt Lake

For block information refer to
Operating Area Sheets for this block.




Plan Features

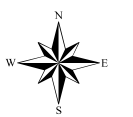

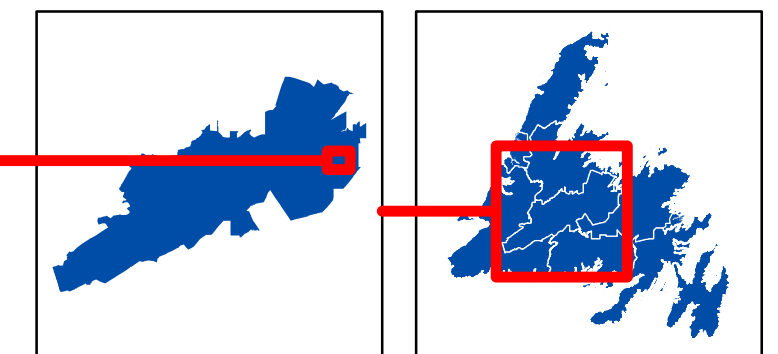
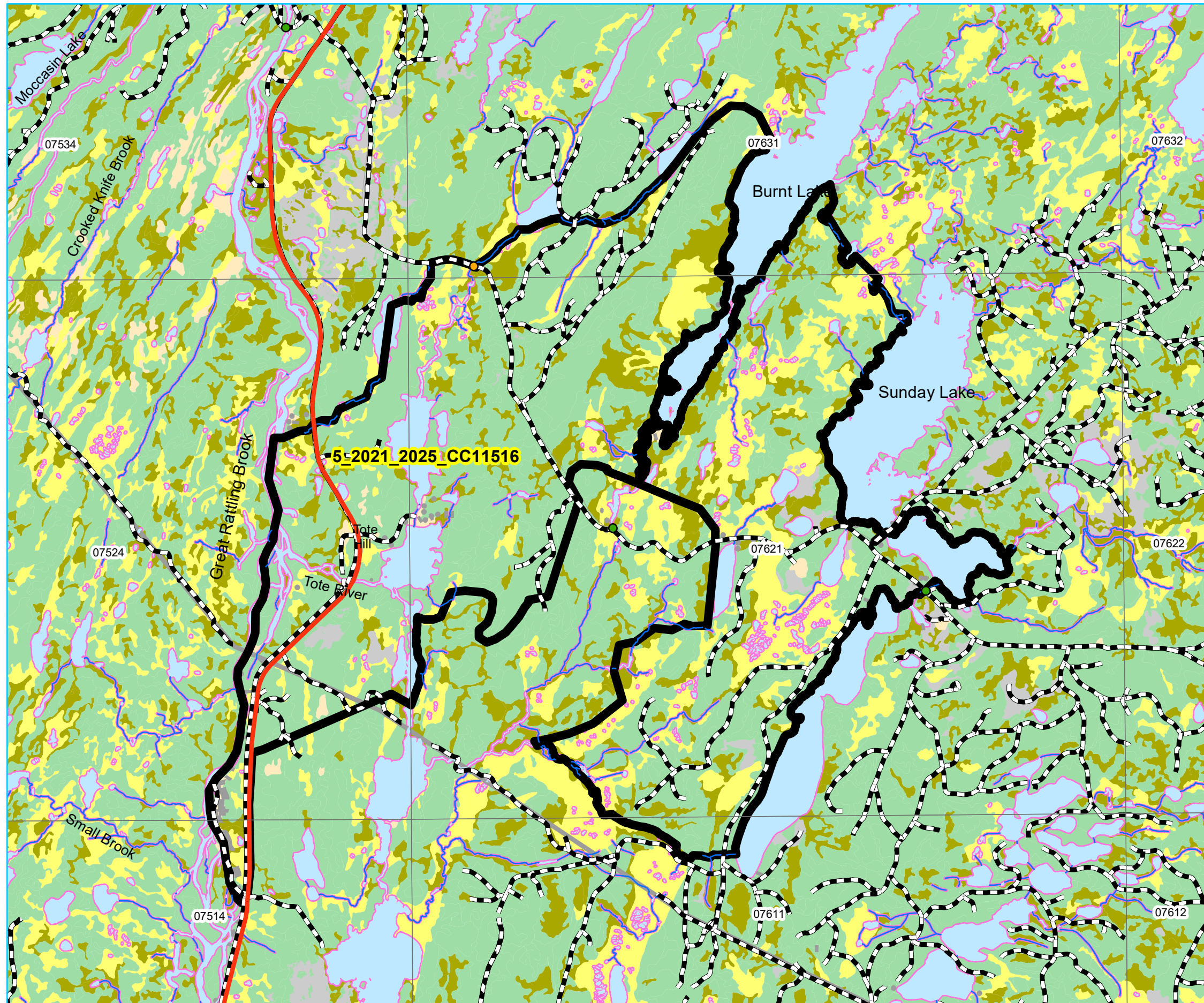
-  Proposed Road Reconstruction
-  Proposed Road
-  FYOP Operating Area
-  Recent Cut

Basemap Features

-  Bridge
-  Culvert
-  Open Arch
-  Public Road
-  Stream
-  Water Body
-  Productive Forest
-  Bog
-  Scrub
-  Other Non-forest

Restrictions

-  Protected Water Supply
-  Regulatory
-  No Cut Buffer







**Five Year Operating Plan: 2021 - 2025
Domestic Harvest
Plan Map**

Planning Zone : 5
FMD: 11

Operating Area No.: CC11517
Name: Sepepet - Sandy Lake

For block information refer to
Operating Area Sheets for this block.




Plan Features

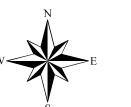
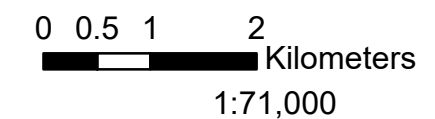
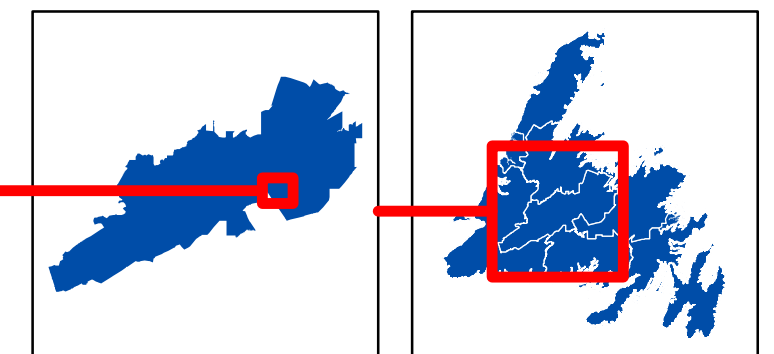
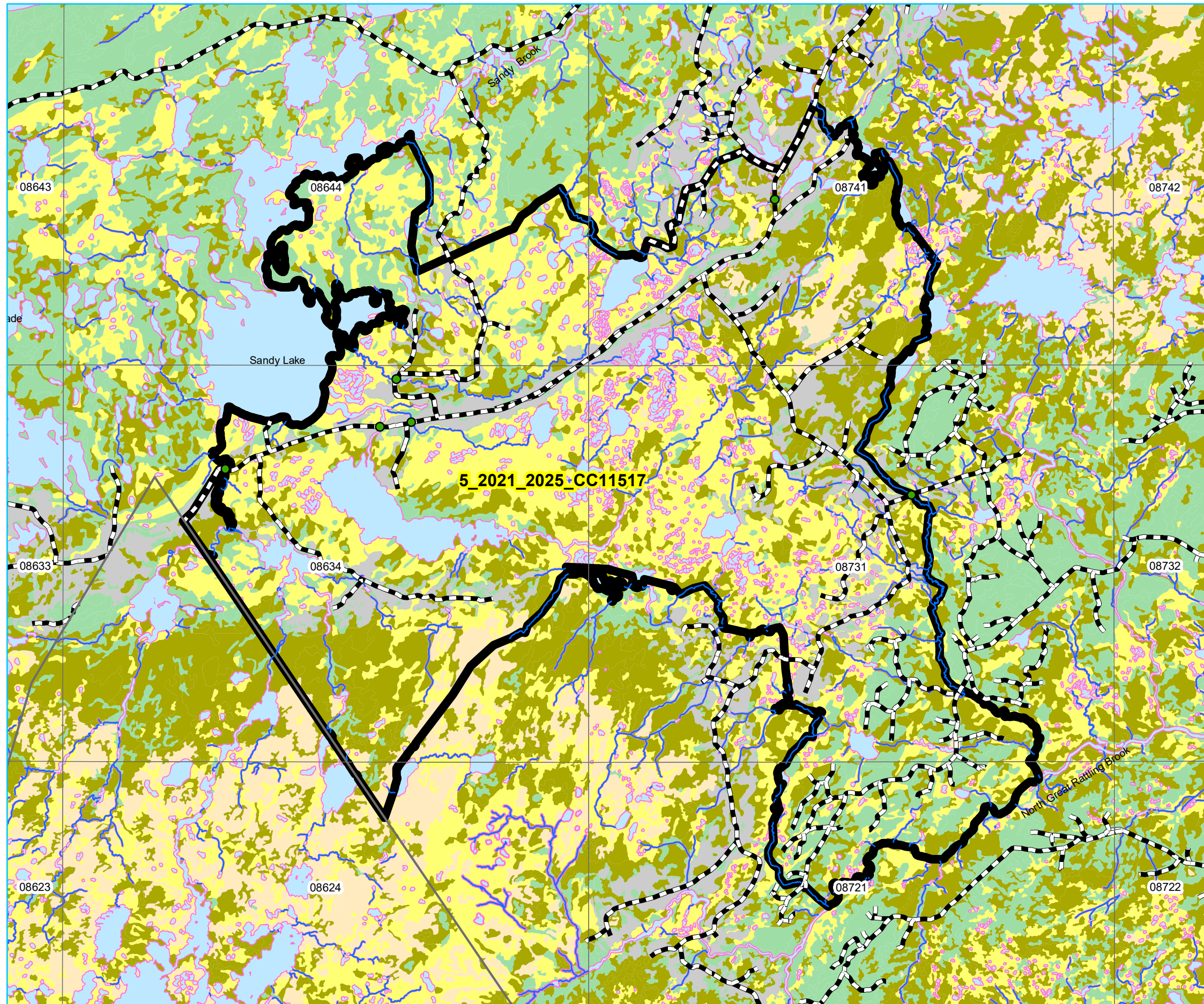
-  Proposed Road Reconstruction
-  Proposed Road
-  FYOP Operating Area
-  Recent Cut

Basemap Features

-  Bridge
-  Culvert
-  Open Arch
-  Public Road
-  Stream
-  Water Body
-  Productive Forest
-  Bog
-  Scrub
-  Other Non-forest

Restrictions

-  Protected Water Supply
-  Regulatory
-  No Cut Buffer







**Five Year Operating Plan: 2021 - 2025
Domestic Harvest
Plan Map**

**Planning Zone : 5
FMD: 11**

**Operating Area No.: CC11518
Name: Big Dick - Snoopy**

For block information refer to
Operating Area Sheets for this block.




Plan Features

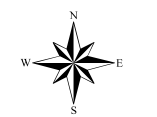

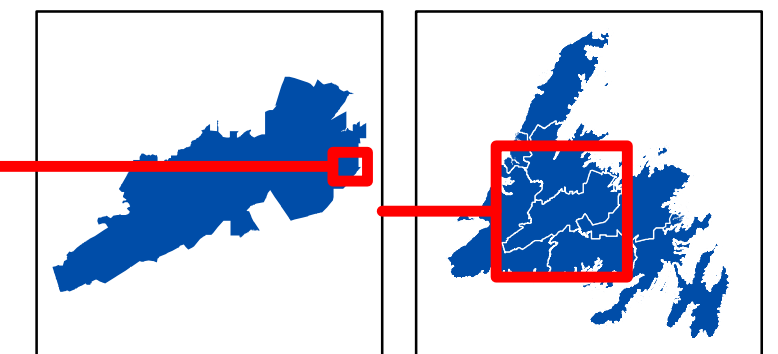
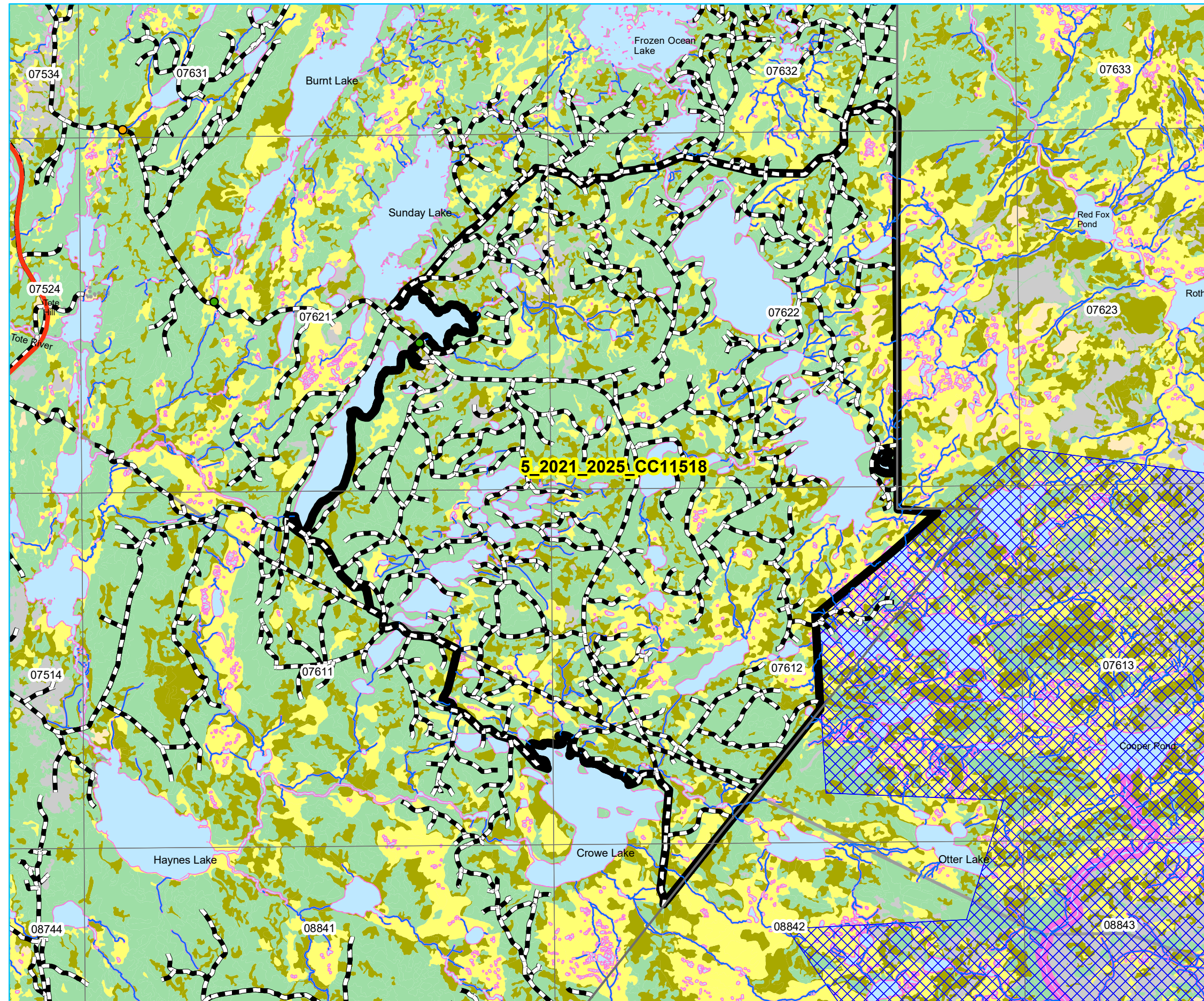
-  Proposed Road Reconstruction
-  Proposed Road
-  FYOP Operating Area
-  Recent Cut

Basemap Features

-  Bridge
-  Culvert
-  Open Arch
-  Public Road
-  Stream
-  Water Body
-  Productive Forest
-  Bog
-  Scrub
-  Other Non-forest

Restrictions

-  Protected Water Supply
-  Regulatory
-  No Cut Buffer







Five Year Operating Plan: 2021 - 2025
Domestic Harvest
Plan Map

Planning Zone : 5
FMD: 11

Operating Area No.: CC11519
Name: Crystal Lake South

For block information refer to
Operating Area Sheets for this block.




Plan Features

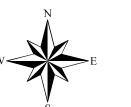
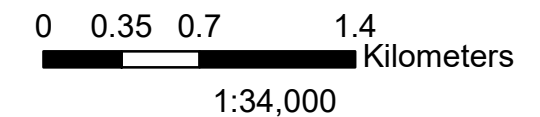
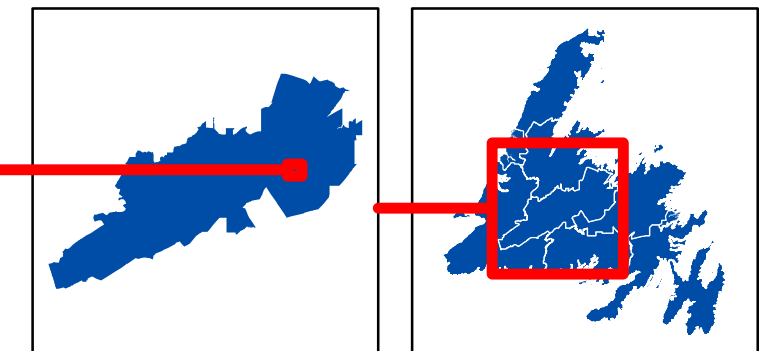
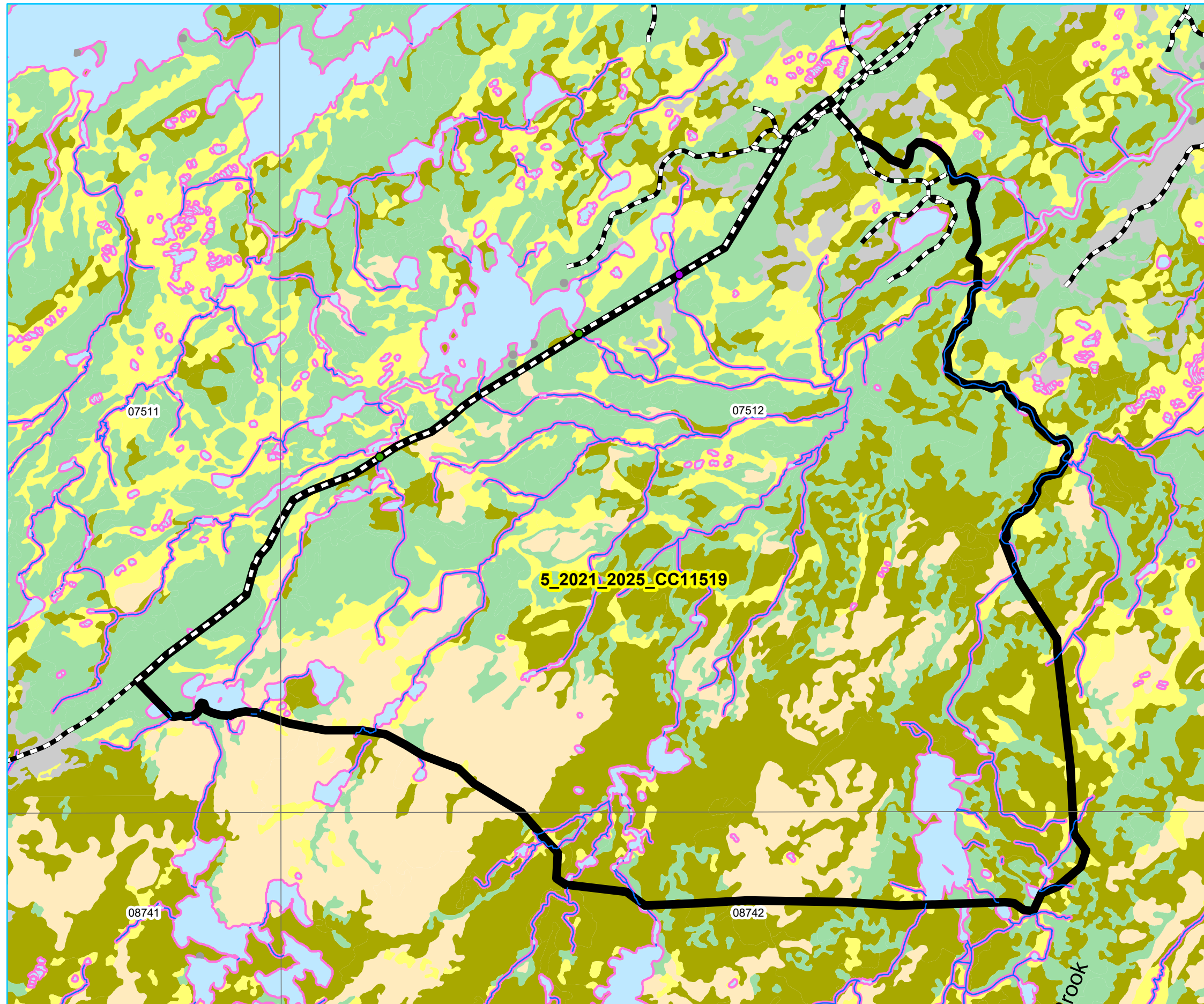
-  Proposed Road Reconstruction
-  Proposed Road
-  FYOP Operating Area
-  Recent Cut

Basemap Features

-  Bridge
-  Culvert
-  Open Arch
-  Public Road
-  Stream
-  Water Body
-  Productive Forest
-  Bog
-  Scrub
-  Other Non-forest

Restrictions

-  Protected Water Supply
-  Regulatory
-  No Cut Buffer







**Five Year Operating Plan: 2021 - 2025
Domestic Harvest
Plan Map**

Planning Zone : 5
FMD: 11

Operating Area No.: CC11520
Name: Sunday Pond

For block information refer to
Operating Area Sheets for this block.




Plan Features

-  Proposed Road Reconstruction
-  Proposed Road
-  FYOP Operating Area
-  Recent Cut

Basemap Features

-  Bridge
-  Culvert
-  Open Arch
-  Public Road
-  Stream
-  Water Body
-  Productive Forest
-  Bog
-  Scrub
-  Other Non-forest

Restrictions

-  Protected Water Supply
-  Regulatory
-  No Cut Buffer

