




**Five Year Operating Plan: 2019 - 2023  
Domestic Harvest  
Plan Map - AMENDMENT**

**Planning Zone : 6  
FMD: 14**


**Operating Area No.: CC14501  
Name: The Bar**

**For block information and statistics,  
refer to Cover Page.**





**Plan Features**

-  Amendment\_The Bar\_Port au Port
-  Domestic Operating Area
-  Proposed Road

**Basemap Features**

-  Public Road
-  Resource Road
-  Stream
-  Water Body
-  Productive Forest
-  Bog
-  Scrub
-  Other Non-forest

**Restrictions**

-  Protected Water Supply
-  Caribou Core Areas
-  Regulatory
-  No Cut Buffer

