



Domestic Harvest Amendment Plan Map

Planning Zone : 8
FMD: 17

Operating Area No.: **CC17513**
Name: **Bellburns**

For block information and statistics,
refer to Cover Page.





Plan Features

-  Proposed Amendment Extension
-  Existing Domestic Area

Basemap Features

-  Bridge
-  Culvert
-  Open Arch
-  Public Road
-  Resource Road
-  Stream
-  Water Body
-  Productive Forest
-  Bog
-  Scrub
-  Other Non-forest

Restrictions

-  Protected Water Supply
-  Caribou Core Areas
-  Regulatory
-  No Cut Buffer

