

REGISTRATION FORM
PURSUANT OF PART 10, ENVIRONMENTAL ASSESSMENT
SECTION 49 OF THE ENVIRONMENTAL ASSESSMENT ACT

Name of Undertaking: Zone 5 Amendment
Five Year Operating Plan (2021-2025)

Proponent: (i) Department Fisheries, Forestry and Agriculture
Forestry & Wildlife Branch
P.O. Box 640
9 Kinsmen Drive
Bishops Falls, NL
A0H 1C0
(709) 258-5334

(ii) Assistant Deputy Minister

Mr. Stephen Balsom
Forestry & Wildlife Branch
(709) 637-2199

(iii) Principal Contact Person

Mr. Bryan Oke
Director Forest Ecosystem Management
(709) 637-2296

The Undertaking: (i) Nature of Undertaking
Commercial and Domestic timber harvesting amendment to the current Five-Year Operating Plan 2021-2025, for Forest Management Districts 11 & 12.

(ii) Purpose/Rationale/Need for Undertaking

FMD 11
Salvage harvest of burned (dead) and residual live timber within the boundary of the Paradise Lake and Bay d'Espoir Highway forest fires in 2022.

FMD 12
Commercial harvest of 33,000 m³ of Softwood and residual hardwood. Requirements requested by a value added commercial operation for several species specific products.

Description of Undertaking:

(i) Geographic Location

Forest Management Planning Zone 5 encompasses Forest Management Districts 10, 11, 12 & 13 within the central portion of the island. The zone extends from Victoria Lake in the west to the Bay d'Espoir Highway in the east.

The amendment request in FMD 11 is located approximately 50 kilometers down the Bay d'Espoir Highway from the intersection of the Trans Canada Highway.

The amendment request in FMD 12 is located approximately 30 kilometers along a forest access road from the community of Millertown.

(ii) Physical Features

The proposed amendment in FMD 11 is located on relatively flat terrain, consisting of mature burned timber.

The proposed amendment in FMD 12 is located on rolling terrain, consisting of mature softwood intermixed with hardwoods.

(iii) Operation

The proposed amendment areas are targeted for both commercial and domestic forest harvesting activity.

(iv) Occupants

Equipment Operators, Truck Drivers, Loggers, Sawmillers and Domestic wood harvesters

(v) Project Related Document

Forest Management District 10, 11, 12 & 13 Five Year Operating Plan; January 1, 2021 - December 31, 2025, project # 2108, released on March 11, 2021.

Approval of the Undertaking:

Commercial & Domestic Cutting Permits to be issued from Forestry & Wildlife Branch.

Schedule:

If approved, harvesting is planned to commence in 2023.

March 23, 2023
Date

Bryan Du
Director - FEM

Crown Five Year Operating Plan Forest Management Zone 5, 2021-2025

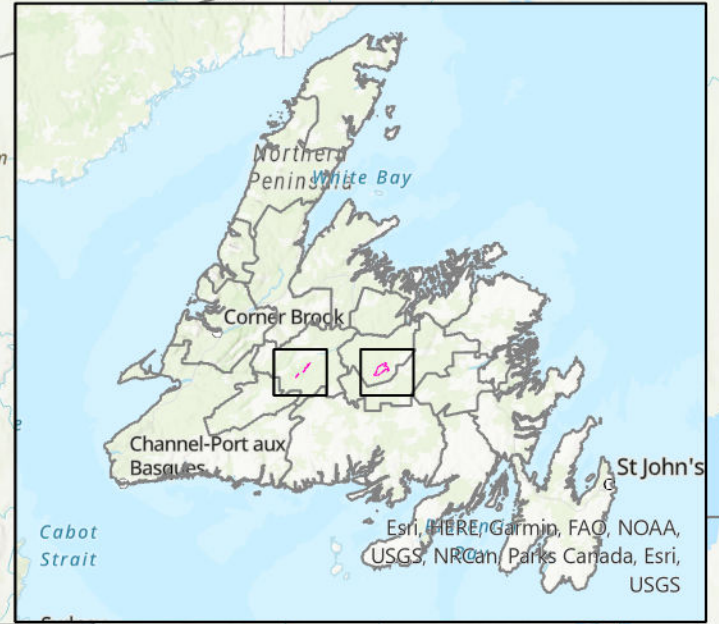
Forest Management Districts 11 & 12 CC11030 Salvage Harvest & Victoria River



- Crown Five Year Operating Plan Amendment
- Forest Management District

Victoria River Amendment

CC11030 Salvage Harvest Amendment



Department of Fisheries, Forestry and Agriculture
Forest Ecosystem Management
Strategic Planning Division
Created February 14, 2023

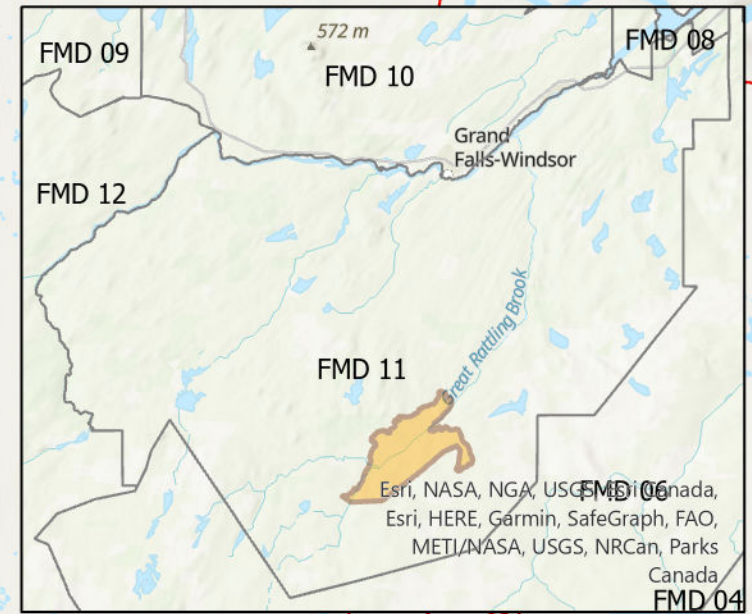
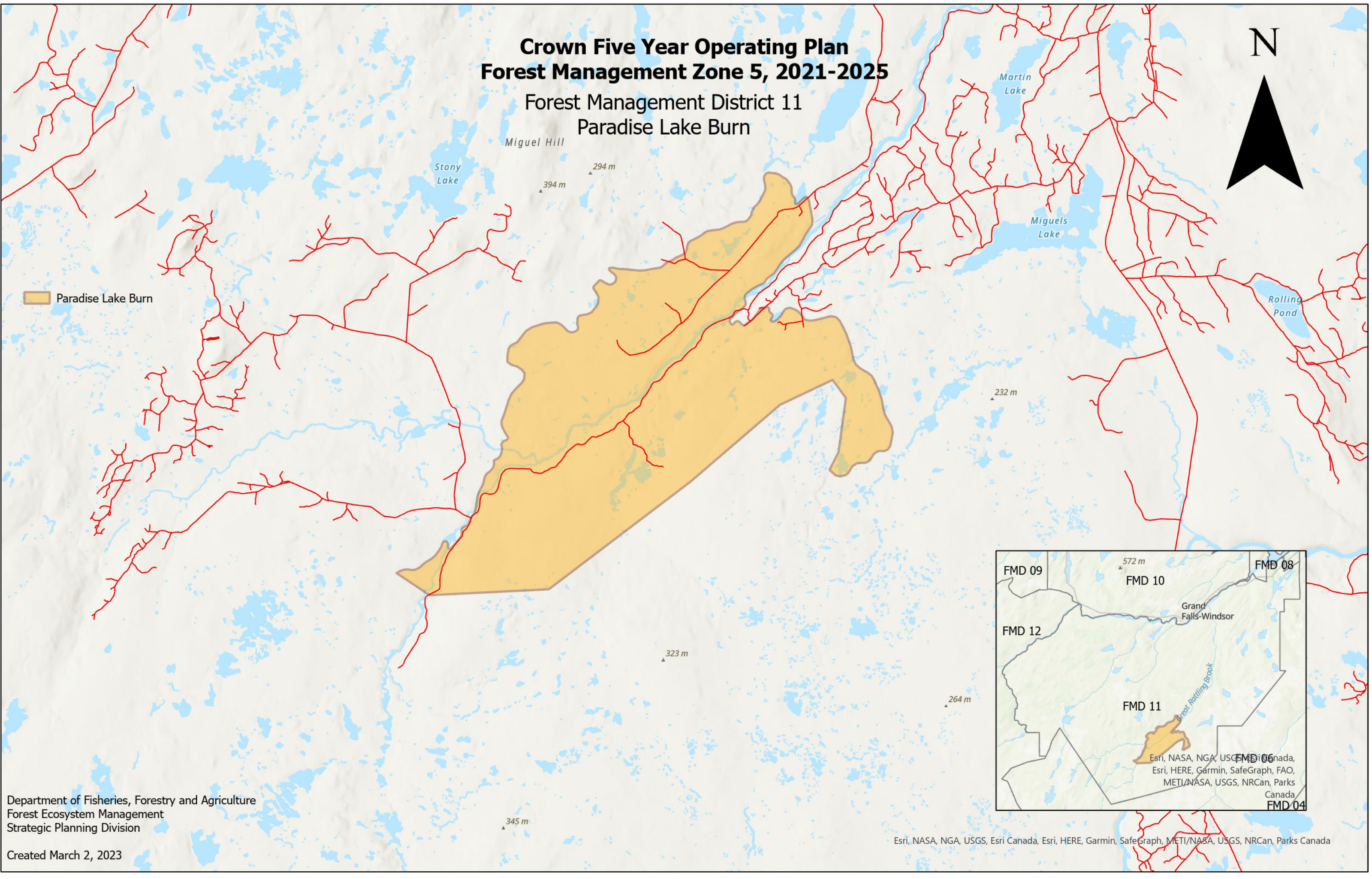
Esri, NASA, NGA, USGS, Esri Canada, Esri, HERE, Garmin, SafeGraph, FAO, METI/NASA, USGS, NRCan, Parks Canada

Crown Five Year Operating Plan Forest Management Zone 5, 2021-2025

Forest Management District 11 Paradise Lake Burn



 Paradise Lake Burn



Department of Fisheries, Forestry and Agriculture
Forest Ecosystem Management
Strategic Planning Division

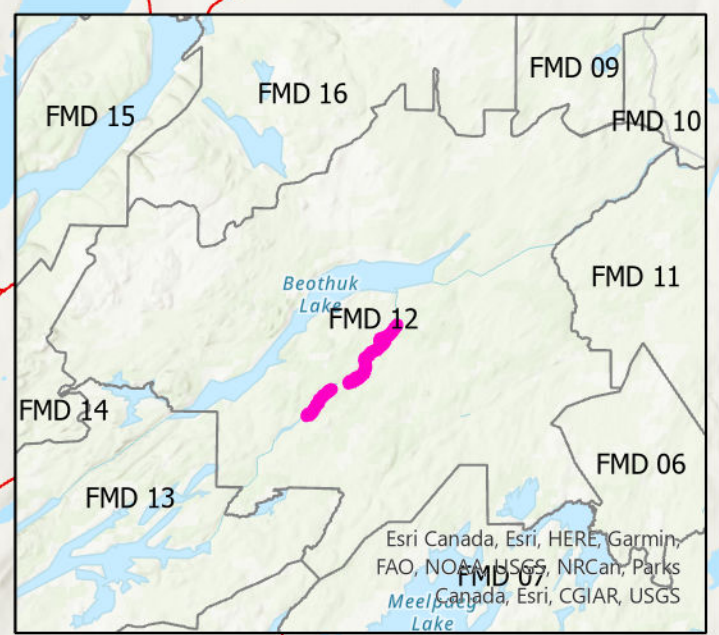
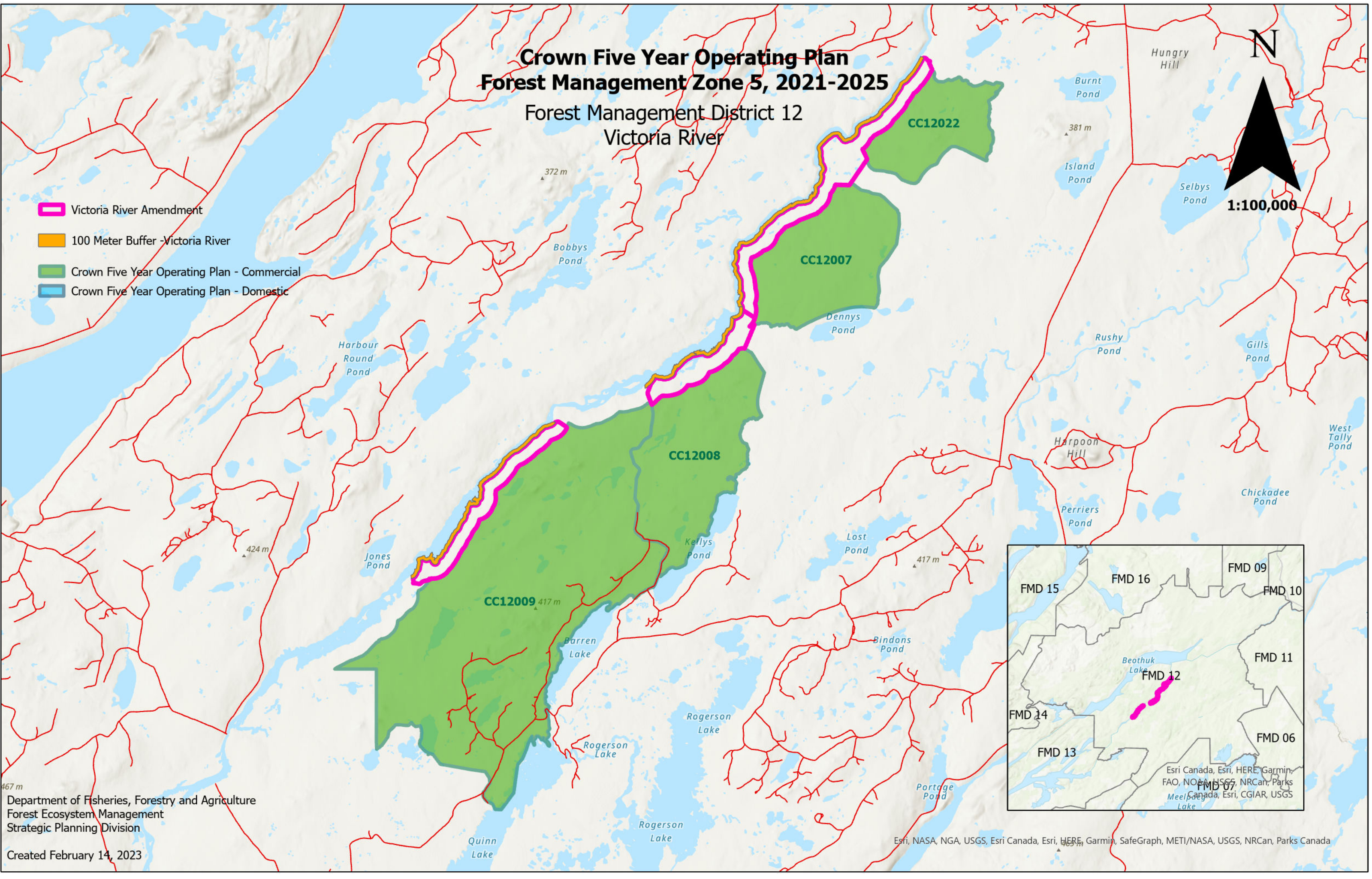
Created March 2, 2023

Esri, NASA, NGA, USGS, Esri Canada, Esri, HERE, Garmin, SafeGraph, METI/NASA, USGS, NRCan, Parks Canada

Crown Five Year Operating Plan Forest Management Zone 5, 2021-2025

Forest Management District 12 Victoria River

-  Victoria River Amendment
-  100 Meter Buffer -Victoria River
-  Crown Five Year Operating Plan - Commercial
-  Crown Five Year Operating Plan - Domestic



Department of Fisheries, Forestry and Agriculture
Forest Ecosystem Management
Strategic Planning Division
Created February 14, 2023

Esri, NASA, NGA, USGS, Esri Canada, Esri, HERE, Garmin, SafeGraph, METI/NASA, USGS, NRCan, Parks Canada