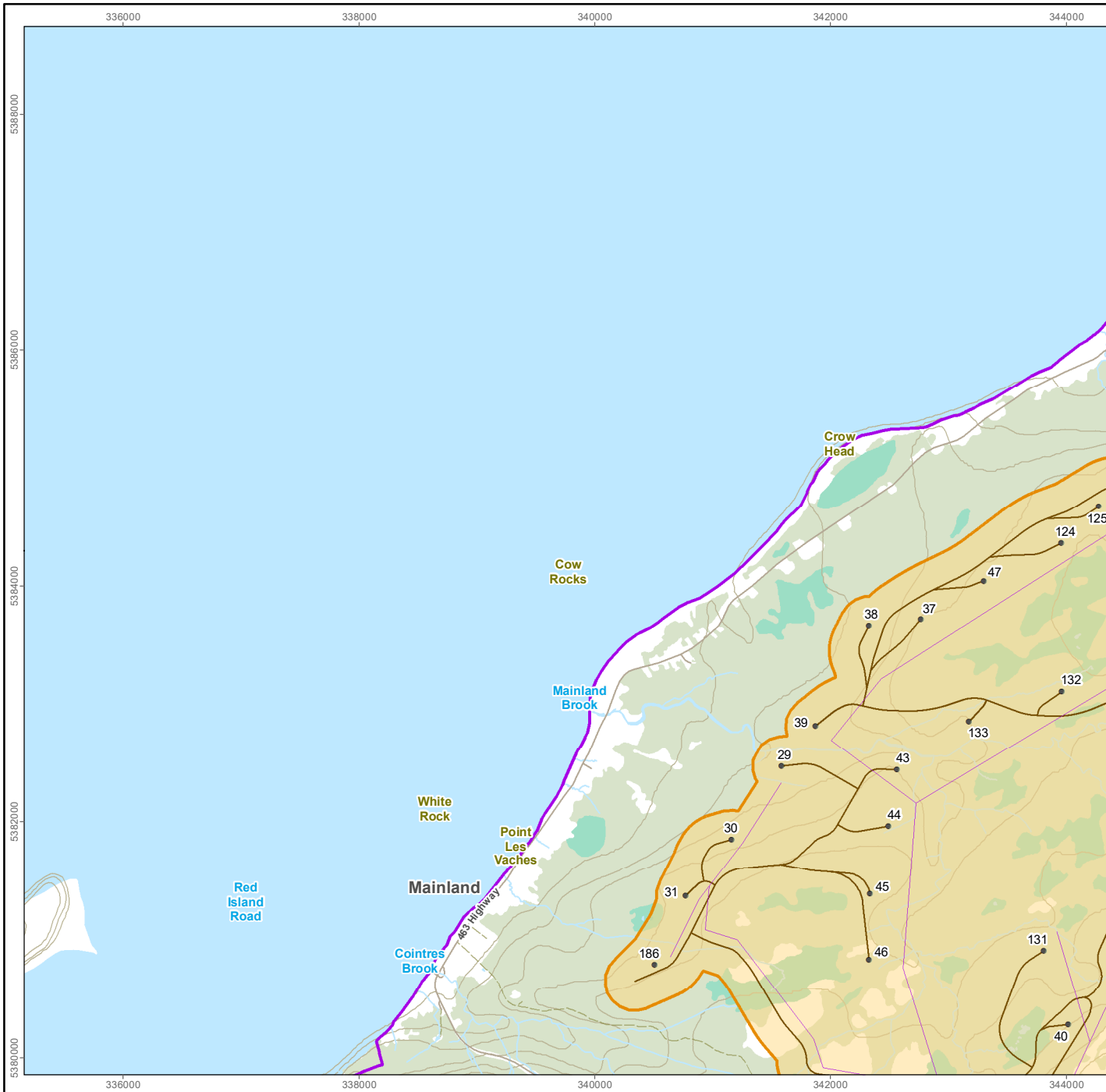


Appendix MMD3-B

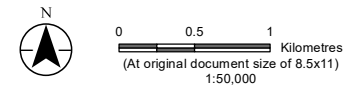
Mapbook: Producing Mines, Mineral Claims, and Mineral Commodity Occurrences in the Project Area

Project Nuji'o'qonik: Amendment to the Environmental Impact Statement

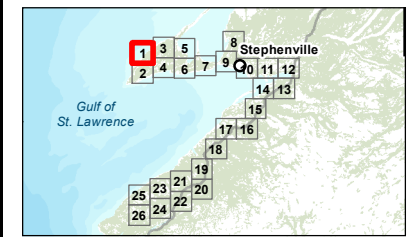
V:\1121\active\12141723303_data\gis_data\mapping\mxd\general\EIS_Amendment\CH07_DIET\1121418050_051d_Fig_MMD3-Bx_MineralOccurrences_PA.mxd Revised: 2024-01-26 By: mblackwood



- Local Assessment Area
- Proposed Project Features**
 - Turbine Location
 - Collector Line
 - Access Road
 - Project Area
- Other Features**
 - Road
 - Resource Road / Trail



- Notes**
1. Coordinate System: NAD 1983 CSRS UTM Zone 21N
 2. Data Sources: World Energy GH2; Government of NL Dept. of Fisheries, Forestry and Agriculture; Department of Industry, Energy and Technology; NRCan CanVec; OpenStreetMap
 3. Background: NRCan CanVec

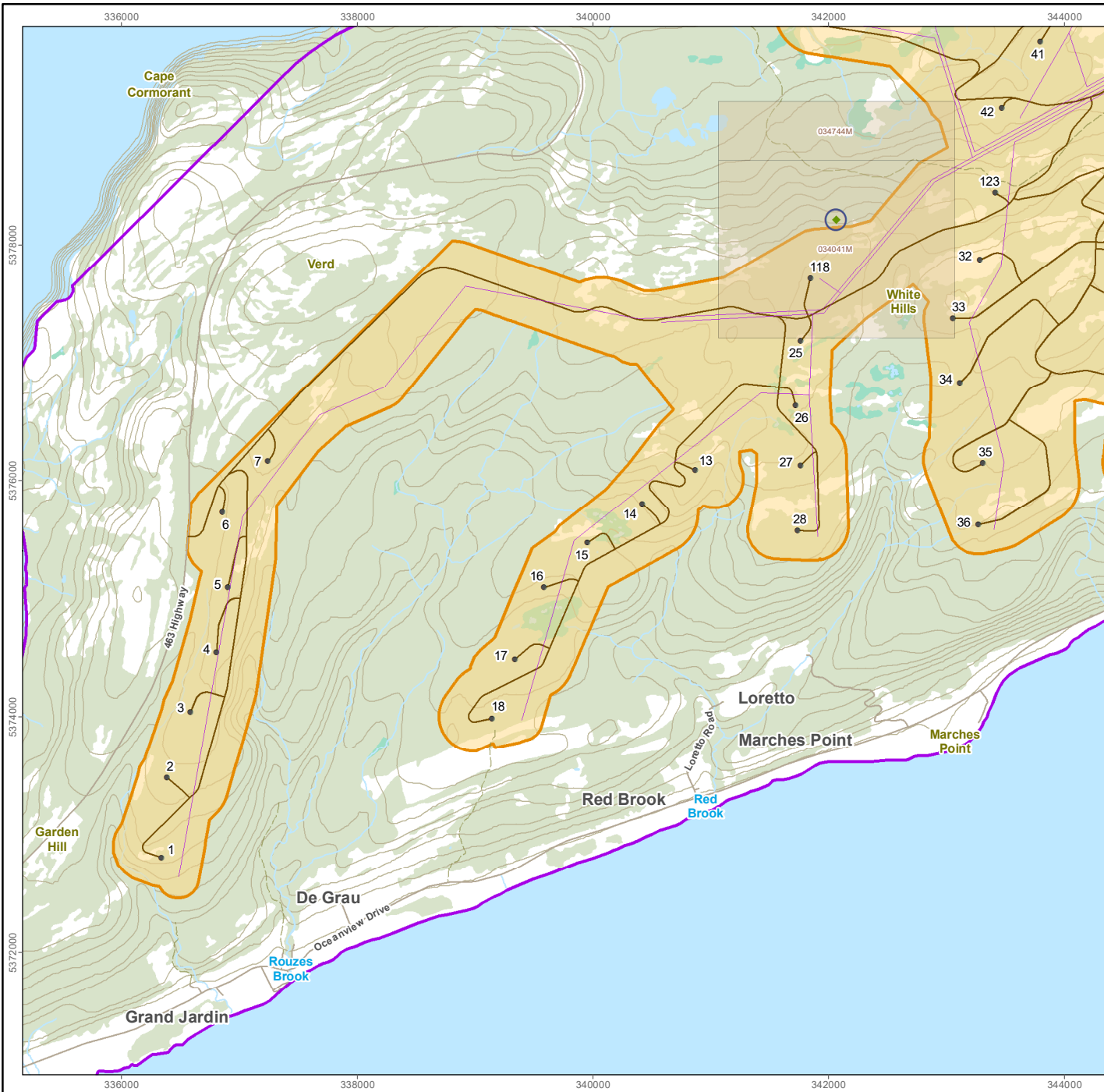


Project Location Stephenville NL	Prepared by AW on 2024-01-26 QR by BK on 2024-01-15
Client/Project World Energy GH2 Project Nujjo'qonik	121418050_051c
Figure No. MMD3-B	Page 1 of 26

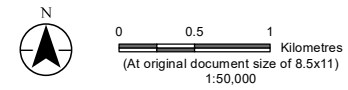
Producing Mines, Mineral Claims, and Mineral Commodity Occurrences in the Project Area

Disclaimer: This document has been prepared based on information provided by others as cited in the Notes section. Stantec has not verified the accuracy and/or completeness of this information and shall not be responsible for any errors or omissions which may be incorporated herein as a result. Stantec assumes no responsibility for data supplied in electronic format, and the recipient accepts full responsibility for verifying the accuracy and completeness of the data.

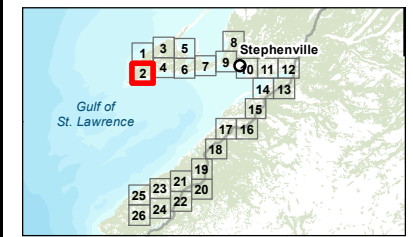
V:\1121\active\12141723\03_data\gis_data\mapping\mxd\general\EIS_data\mmd3-bx_mineral\Occurrences_PA.mxd Revised: 2024-01-26 By: mblackwood



- | | |
|----------------------------------|--------------------------|
| ■ Mineral Claims (2023-04-18) | Mineral Commodity |
| ■ Local Assessment Area | ◆ Limestone |
| Proposed Project Features | Mineral Status |
| ● Turbine Location | ○ Developed Prospect |
| — Collector Line | |
| — Access Road | |
| ■ Project Area | |
| Other Features | |
| — Road | |
| — Resource Road / Trail | |



- Notes**
1. Coordinate System: NAD 1983 CSRS UTM Zone 21N
 2. Data Sources: World Energy GH2; Government of NL Dept. of Fisheries, Forestry and Agriculture; Department of Industry, Energy and Technology; NRCAN CanVec; OpenStreetMap
 3. Background: NRCAN CanVec



Project Location: Stephenville, NL
Prepared by AW on 2024-01-26, QR by BK on 2024-01-15

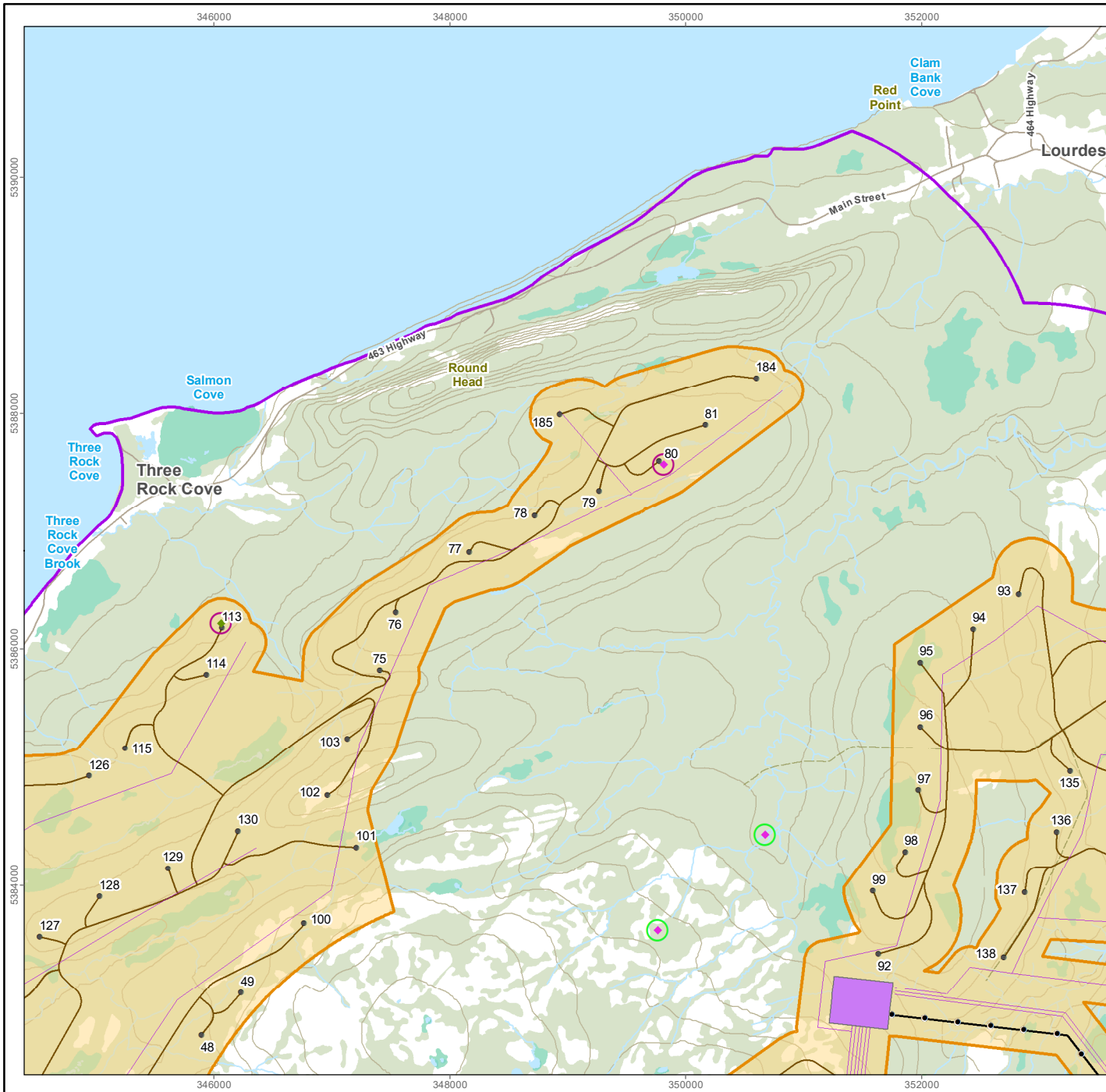
Client/Project: World Energy GH2, Project Nujuq'oniik
121418050_051c

Figure No. **MMD3-B** Page 2 of 26

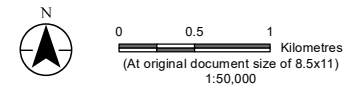
Producing Mines, Mineral Claims, and Mineral Commodity Occurrences in the Project Area

Disclaimer: This document has been prepared based on information provided by others as cited in the Notes section. Stantec has not verified the accuracy and/or completeness of this information and shall not be responsible for any errors or omissions which may be incorporated herein as a result. Stantec assumes no responsibility for data supplied in electronic format, and the recipient accepts full responsibility for verifying the accuracy and completeness of the data.

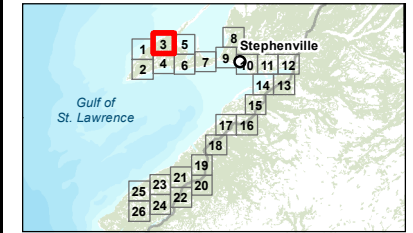
V:\1214\active\12141723303_data\gis_data\mapping\mxd\general\IEIS_Amendment\Ch07_DIET\1121418050_051d_Fig_MMD3-Bx_MineralOccurrences_PA.mxd Revised: 2024-01-26 By: mblackwood



- Local Assessment Area
- Proposed Project Features**
 - Turbine Location
 - Transmission Line 230 kV
 - Collector Line
 - Access Road
 - Substation
 - Project Area
- Other Features**
 - Road
 - Resource Road / Trail
- Mineral Commodity**
 - Lead
 - Limestone
- Mineral Status**
 - Indication
 - Prospect



- Notes**
1. Coordinate System: NAD 1983 CSRS UTM Zone 21N
 2. Data Sources: World Energy GH2; Government of NL Dept. of Fisheries, Forestry and Agriculture; Department of Industry, Energy and Technology; NRCan CanVec; OpenStreetMap
 3. Background: NRCan CanVec

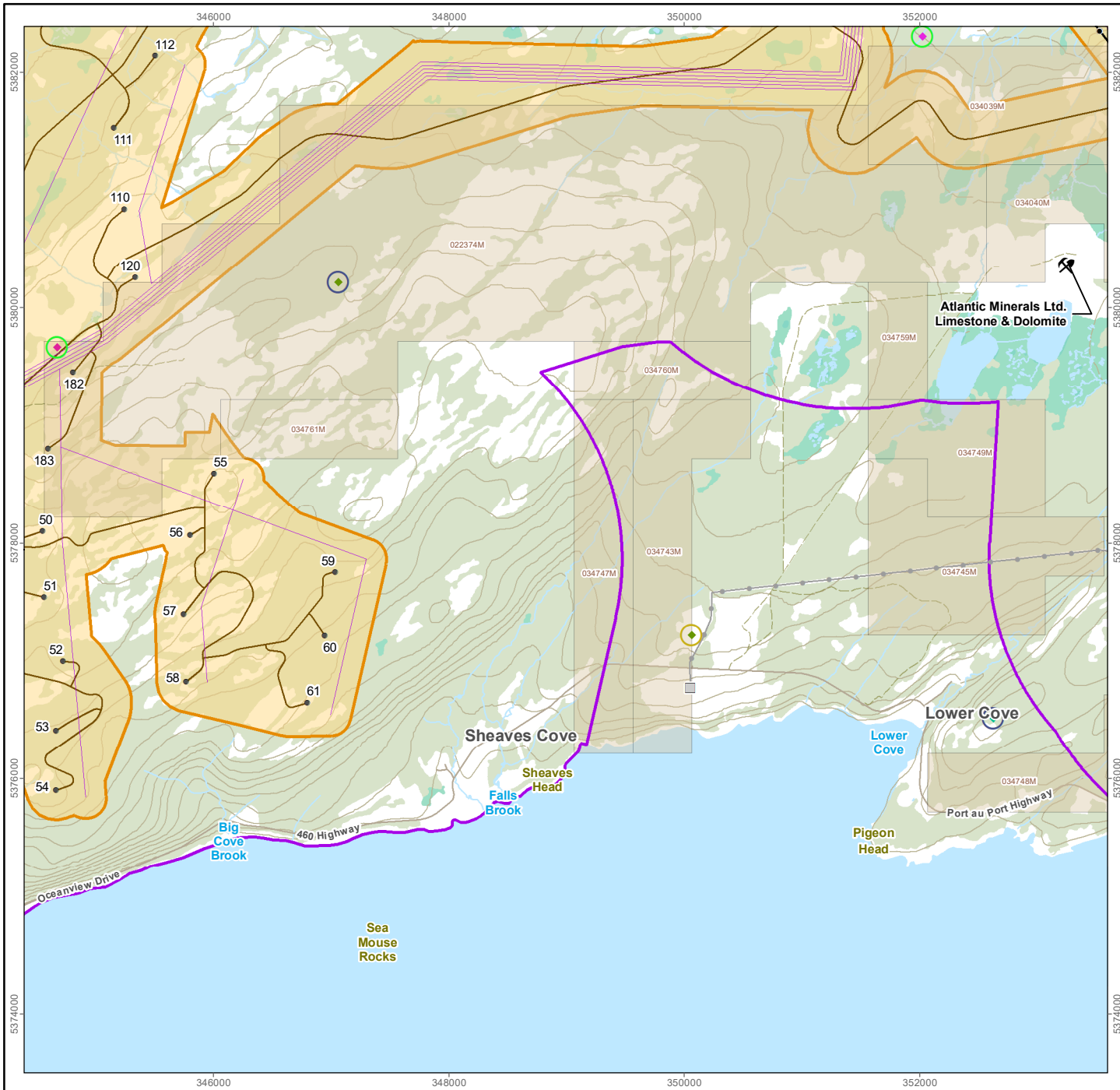


Project Location Stephenville NL	Prepared by AW on 2024-01-26 QR by BK on 2024-01-15
Client/Project World Energy GH2 Project Nujjo'qonik	121418050_051c
Figure No. MMD3-B	Page 3 of 26

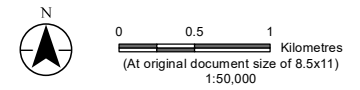
Producing Mines, Mineral Claims, and Mineral Commodity Occurrences in the Project Area

Disclaimer: This document has been prepared based on information provided by others as cited in the Notes section. Stantec has not verified the accuracy and/or completeness of this information and shall not be responsible for any errors or omissions which may be incorporated herein as a result. Stantec assumes no responsibility for data supplied in electronic format, and the recipient accepts full responsibility for verifying the accuracy and completeness of the data.

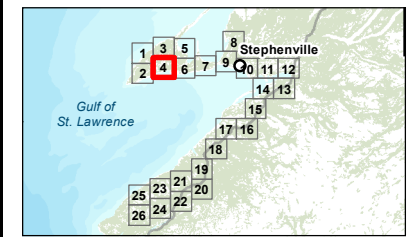
V:\1121-Active\1214-1723303_data\gis_data\mapping\mxd\general\IEIS_Amendment\Ch07_DIET1121418050_051.d_Fig_MMD3-Bx_MineralOccurrences_PA.mxd Revised: 2024-01-26 By: mblackwood



- Producing Mine
- Mineral Claims (2023-04-18)
- Local Assessment Area
- Proposed Project Features**
 - Turbine Location
 - Transmission Line 230 kV
 - Collector Line
 - Access Road
 - Project Area
- Other Features**
 - Substation
 - Transmission Line, Existing
 - Road
 - Resource Road / Trail
- Mineral Commodity**
 - Barium
 - Dolomite
 - Lead
 - Limestone
- Mineral Status**
 - Developed Prospect
 - Indication
 - Producer



- Notes**
1. Coordinate System: NAD 1983 CSRS UTM Zone 21N
 2. Data Sources: World Energy GH2; Government of NL Dept. of Fisheries, Forestry and Agriculture; Department of Industry, Energy and Technology; NRCan CanVec; OpenStreetMap
 3. Background: NRCan CanVec



Project Location: Stephenville, NL
 Prepared by AW on 2024-01-26, QR by BK on 2024-01-15

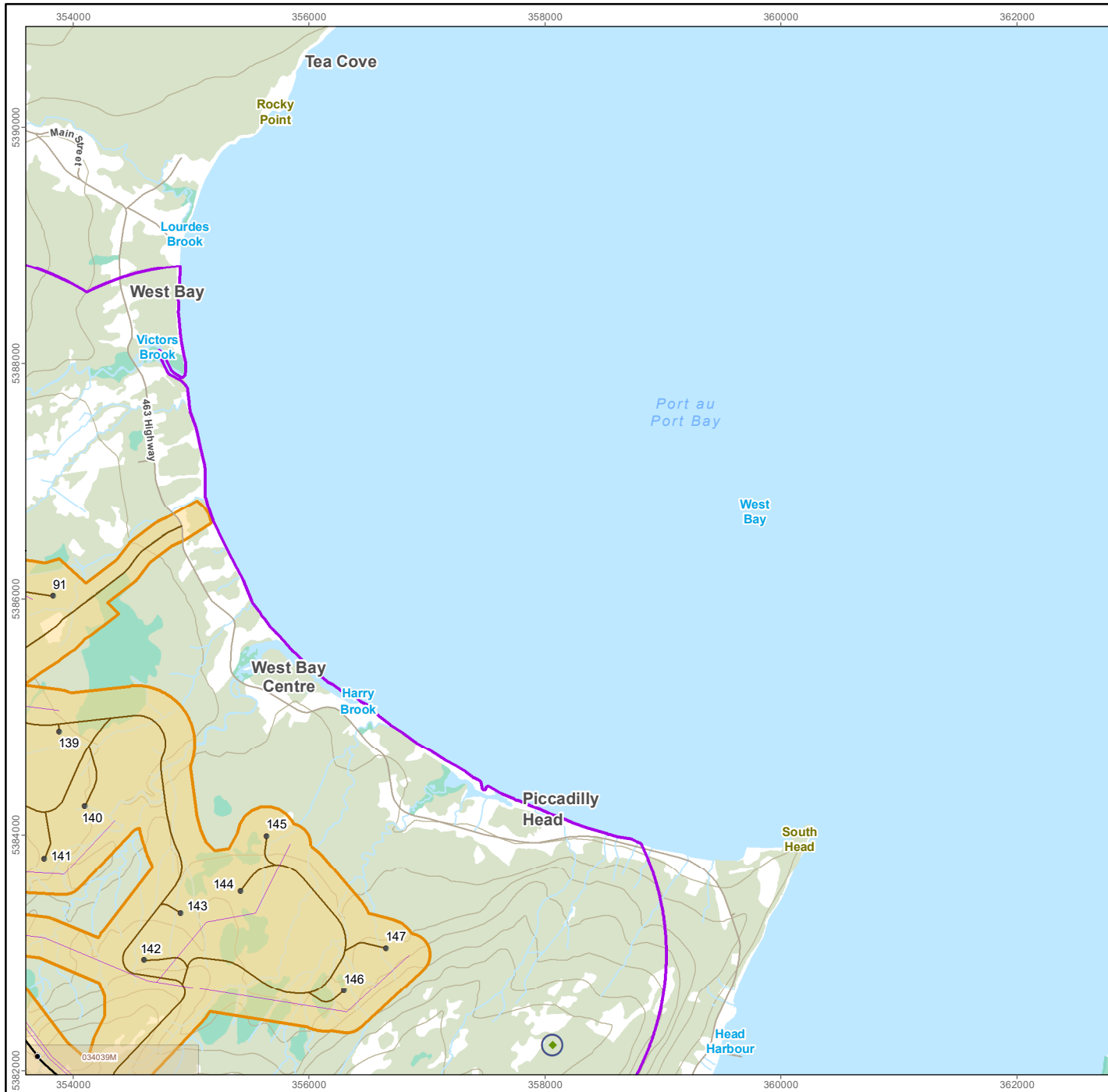
Client/Project: World Energy GH2, Project Nujjo'qonik
 121418050_051c

Figure No.: **MMD3-B**
 Page 4 of 26

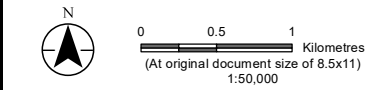
Producing Mines, Mineral Claims, and Mineral Commodity Occurrences in the Project Area

Disclaimer: This document has been prepared based on information provided by others as cited in the Notes section. Stantec has not verified the accuracy and/or completeness of this information and shall not be responsible for any errors or omissions which may be incorporated herein as a result. Stantec assumes no responsibility for data supplied in electronic format, and the recipient accepts full responsibility for verifying the accuracy and completeness of the data.

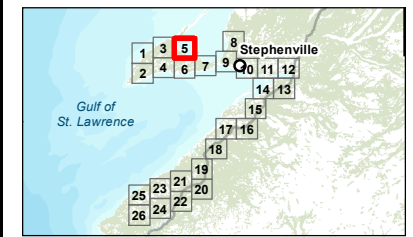
V:\1121\active\12141723303_data\gis_data\mapping\mxd\general\IEIS_Amendment\Ch07_DIET\1121418050_051d_Fig_MMD3-Bx_MineralOccurrences_PA.mxd Revised: 2024-01-26 By: mblackwood



- Mineral Claims (2023-04-18)
- Local Assessment Area
- Project Area
- Turbine Location
- Transmission Line 230 kV
- Collector Line
- Access Road
- Road
- Resource Road / Trail
- Limestone
- Developed Prospect



Notes
 1. Coordinate System: NAD 1983 CSRS UTM Zone 21N
 2. Data Sources: World Energy GH2; Government of NL Dept. of Fisheries, Forestry and Agriculture; Department of Industry, Energy and Technology; NRCan CanVec; OpenStreetMap
 3. Background: NRCan CanVec



Project Location
 Stephenville
 NL

Prepared by AW on 2024-01-26
 QR by BK on 2024-01-15

Client/Project
 World Energy GH2
 Project Nujio'qonik

121418050_051c

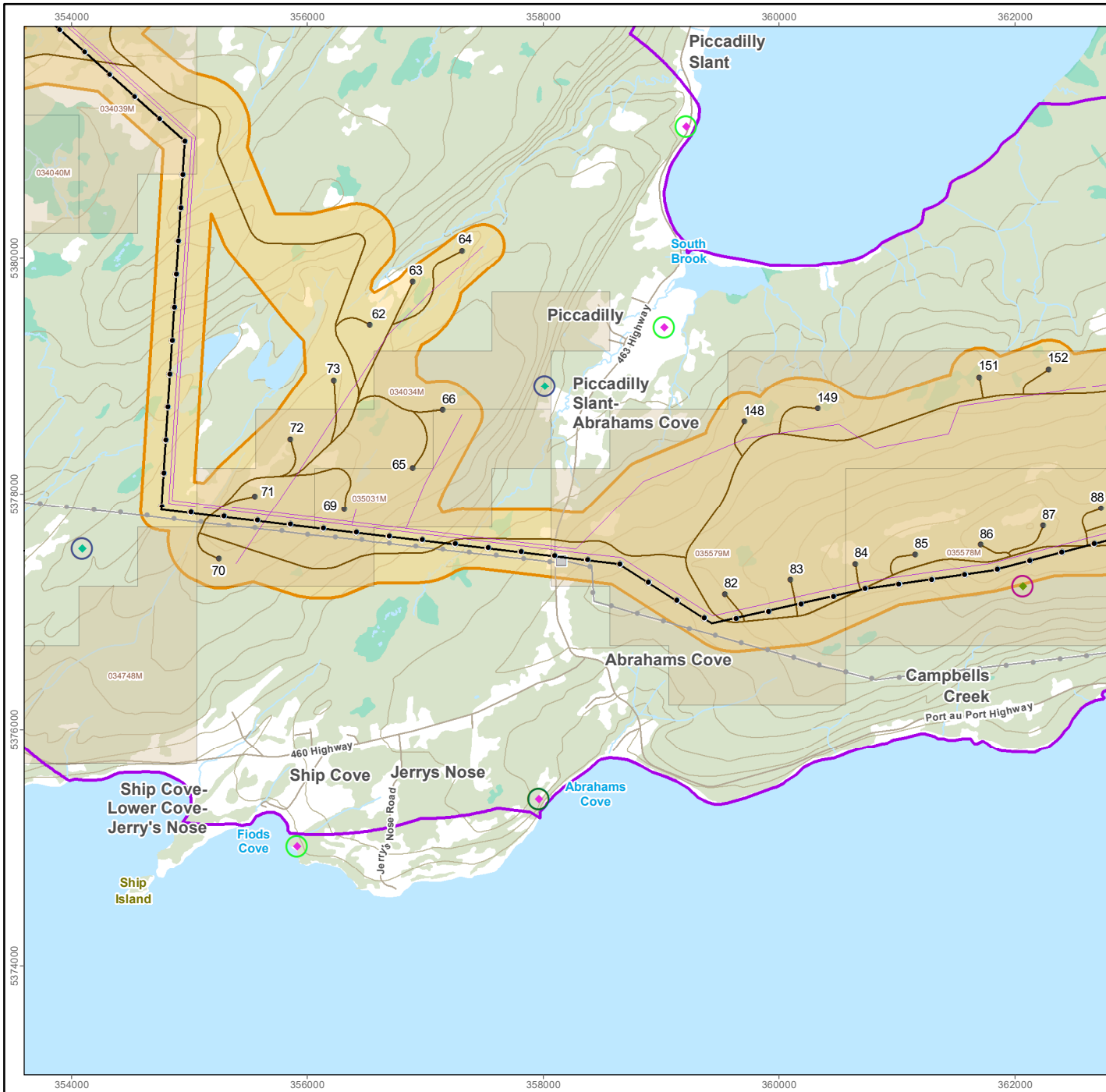
Figure No.
MMD3-B

Page 5 of 26

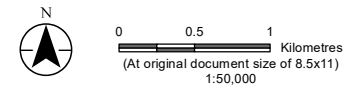
Producing Mines, Mineral Claims, and Mineral Commodity Occurrences in the Project Area

Disclaimer: This document has been prepared based on information provided by others as cited in the Notes section. Stantec has not verified the accuracy and/or completeness of this information and shall not be responsible for any errors or omissions which may be incorporated herein as a result. Stantec assumes no responsibility for data supplied in electronic format, and the recipient accepts full responsibility for verifying the accuracy and completeness of the data.

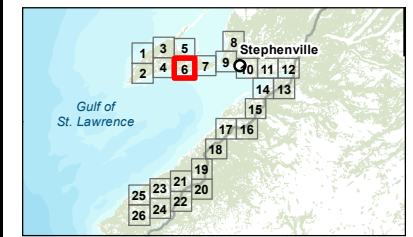
V:\1214\active\1214-1723303_data\gis_data\mapping\mxd\general\IEIS_Amendment\CH07_DIET\1121418050_051d_Fig_MMD3-Bx_MineralOccurrences_PA.mxd Revised: 2024-01-26 By: mblackwood



- Mineral Claims (2023-04-18)
- Local Assessment Area
- Proposed Project Features**
 - Turbine Location
 - Transmission Line 230 kV
 - Collector Line
 - Access Road
 - Project Area
- Other Features**
 - Substation
 - Transmission Line, Existing
 - Road
 - Resource Road / Trail
- Mineral Commodity**
 - Dolomite
 - Lead
 - Limestone
- Mineral Status**
 - Developed Prospect
 - Indication
 - Prospect
 - Showing



- Notes**
1. Coordinate System: NAD 1983 CSRS UTM Zone 21N
 2. Data Sources: World Energy GH2; Government of NL Dept. of Fisheries, Forestry and Agriculture; Department of Industry, Energy and Technology; NRCan CanVec; OpenStreetMap
 3. Background: NRCan CanVec

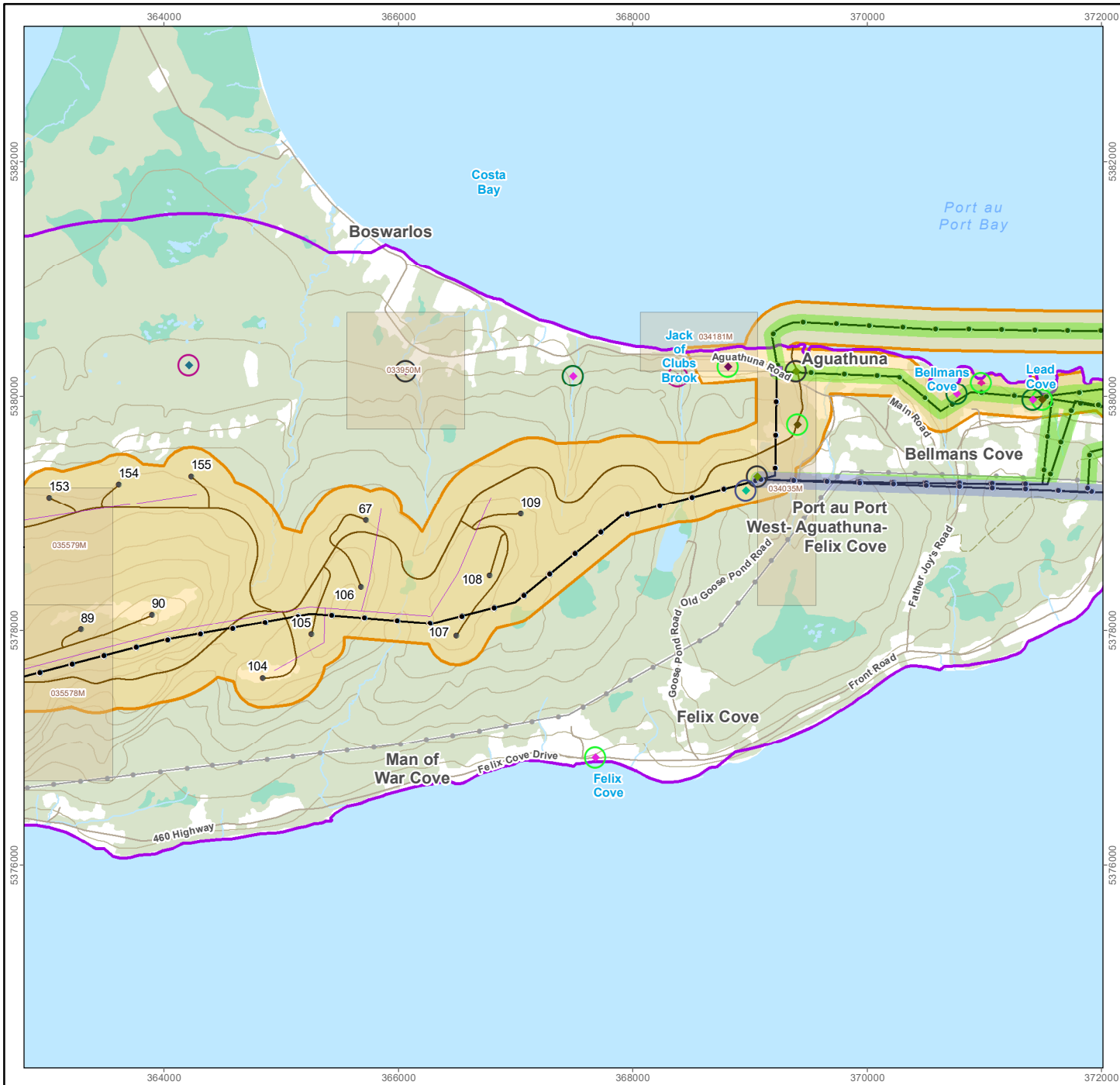


Project Location Stephenville NL	Prepared by AW on 2024-01-26 QR by BK on 2024-01-15 NL
Client/Project World Energy GH2 Project Nujjo'qonik	121418050_051c
Figure No. MMD3-B	Page 6 of 26

Producing Mines, Mineral Claims, and Mineral Commodity Occurrences in the Project Area

Disclaimer: This document has been prepared based on information provided by others as cited in the Notes section. Stantec has not verified the accuracy and/or completeness of this information and shall not be responsible for any errors or omissions which may be incorporated herein as a result. Stantec assumes no responsibility for data supplied in electronic format, and the recipient accepts full responsibility for verifying the accuracy and completeness of the data.

V:\1214\active\1214-1723303_data\gis_data\mapping\mxd\general\IEIS_Amendment\CH07_DIET112_1418050_051d_Fig_MMD3-Bx_MineralOccurrences_PA.mxd Revised: 2024-01-26 By: mblackwood

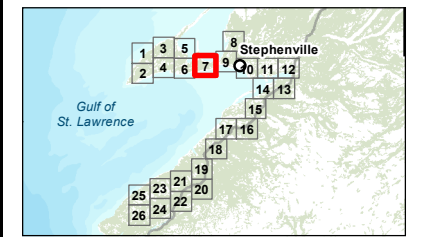


Stantec

- Mineral Claims (2023-04-18)
- Local Assessment Area
- Proposed Project Features**
 - Turbine Location
 - Transmission Line 230 kV
 - Collector Line
 - Access Road
 - Substation
 - Project Area
- Port au Port Interconnection**
 - Proposed Route
 - Alternate Route
- Other Features**
 - Transmission Line, Existing
 - Road
 - Resource Road / Trail
- Mineral Commodity**
 - Barium
 - Coal
 - Dolomite
 - Gypsum
 - Lead
 - Limestone
 - Strontium
- Mineral Status**
 - Developed Prospect
 - Indication
 - Past Producer (Dormant)
 - Prospect
 - Showing

Notes

- Coordinate System: NAD 1983 CSRS UTM Zone 21N
- Data Sources: World Energy GH2; Government of NL Dept. of Fisheries, Forestry and Agriculture; Department of Industry, Energy and Technology; NRCAN CanVec; OpenStreetMap
- Background: NRCAN CanVec



Project Location
 Stephenville
 NL

Prepared by AW on 2024-01-26
 QR by BK on 2024-01-15

Client/Project
 World Energy GH2
 Project Nujjo'qonik

121418050_051c

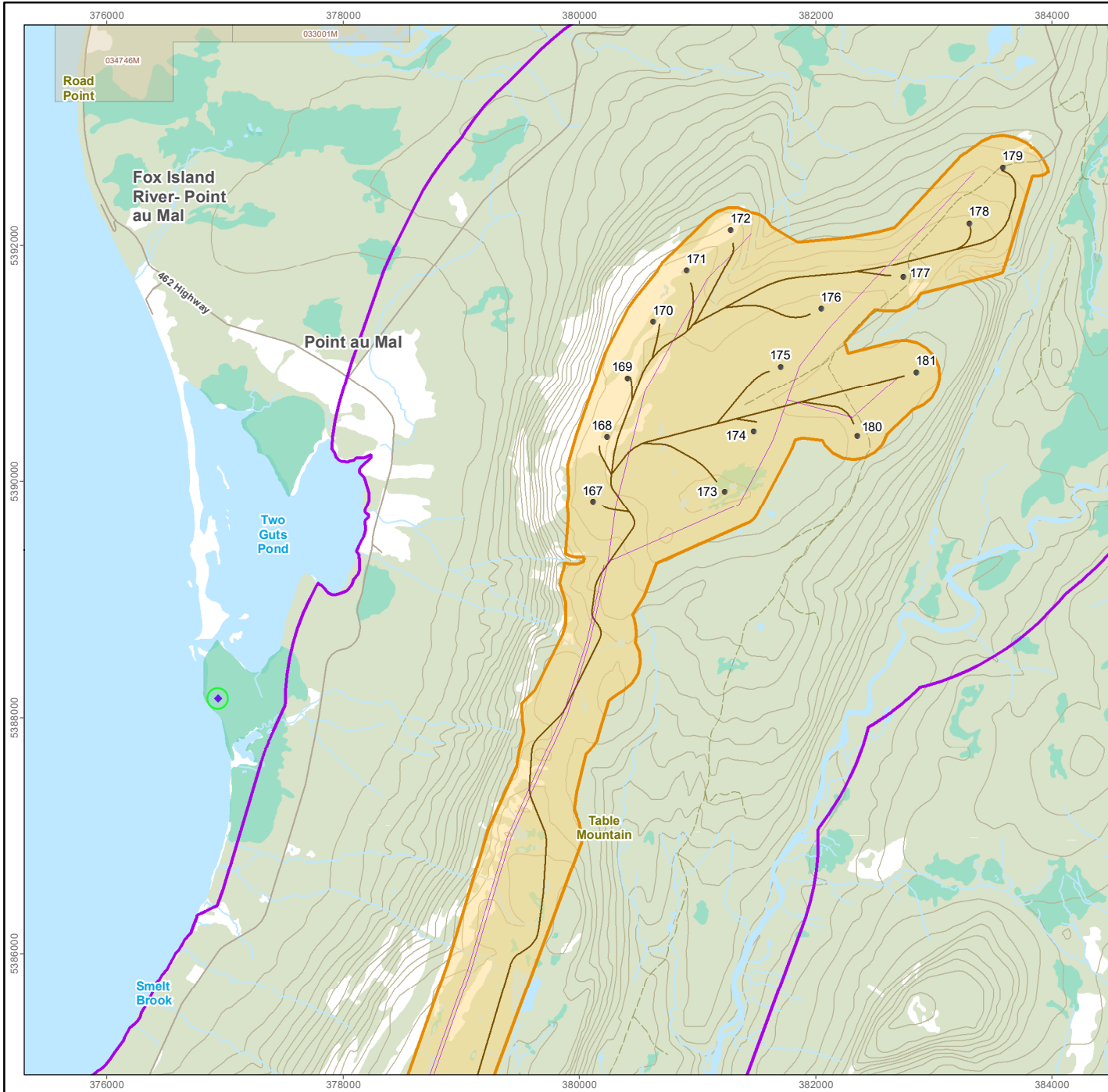
Figure No.
MMD3-B

Page 7 of 26

Producing Mines, Mineral Claims, and Mineral Commodity Occurrences in the Project Area

Disclaimer: This document has been prepared based on information provided by others as cited in the Notes section. Stantec has not verified the accuracy and/or completeness of this information and shall not be responsible for any errors or omissions which may be incorporated herein as a result. Stantec assumes no responsibility for data supplied in electronic format, and the recipient accepts full responsibility for verifying the accuracy and completeness of the data.

V:\1214\active\12141723303_data\gis_data\mapping\mxd\general\IIS_Amendment\Ch07_DIET\1121418050_051d_Fig_MMD3-Bx_MineralOccurrences_PA.mxd Revised: 2024-01-26 By: mblackwood



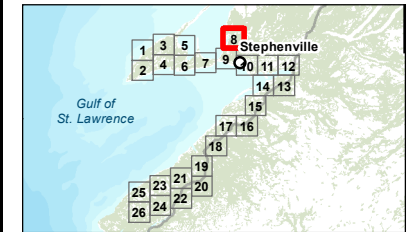
- Mineral Claims (2023-04-18)
- Local Assessment Area
- Proposed Project Features**
 - Turbine Location
 - Collector Line
 - Access Road
 - Project Area
- Other Features**
 - Road
 - Resource Road / Trail
- Mineral Commodity**
 - Bitumen
- Mineral Status**
 - Indication



0 0.5 1 Kilometres
(At original document size of 8.5x11)
1:50,000

Notes

1. Coordinate System: NAD 1983 CSRS UTM Zone 21N
2. Data Sources: World Energy GH2; Government of NL Dept. of Fisheries, Forestry and Agriculture; Department of Industry, Energy and Technology; NRCan CanVec; OpenStreetMap
3. Background: NRCan CanVec



Project Location: Stephenville, NL
Prepared by AW on 2024-01-26, QR by BK on 2024-01-15

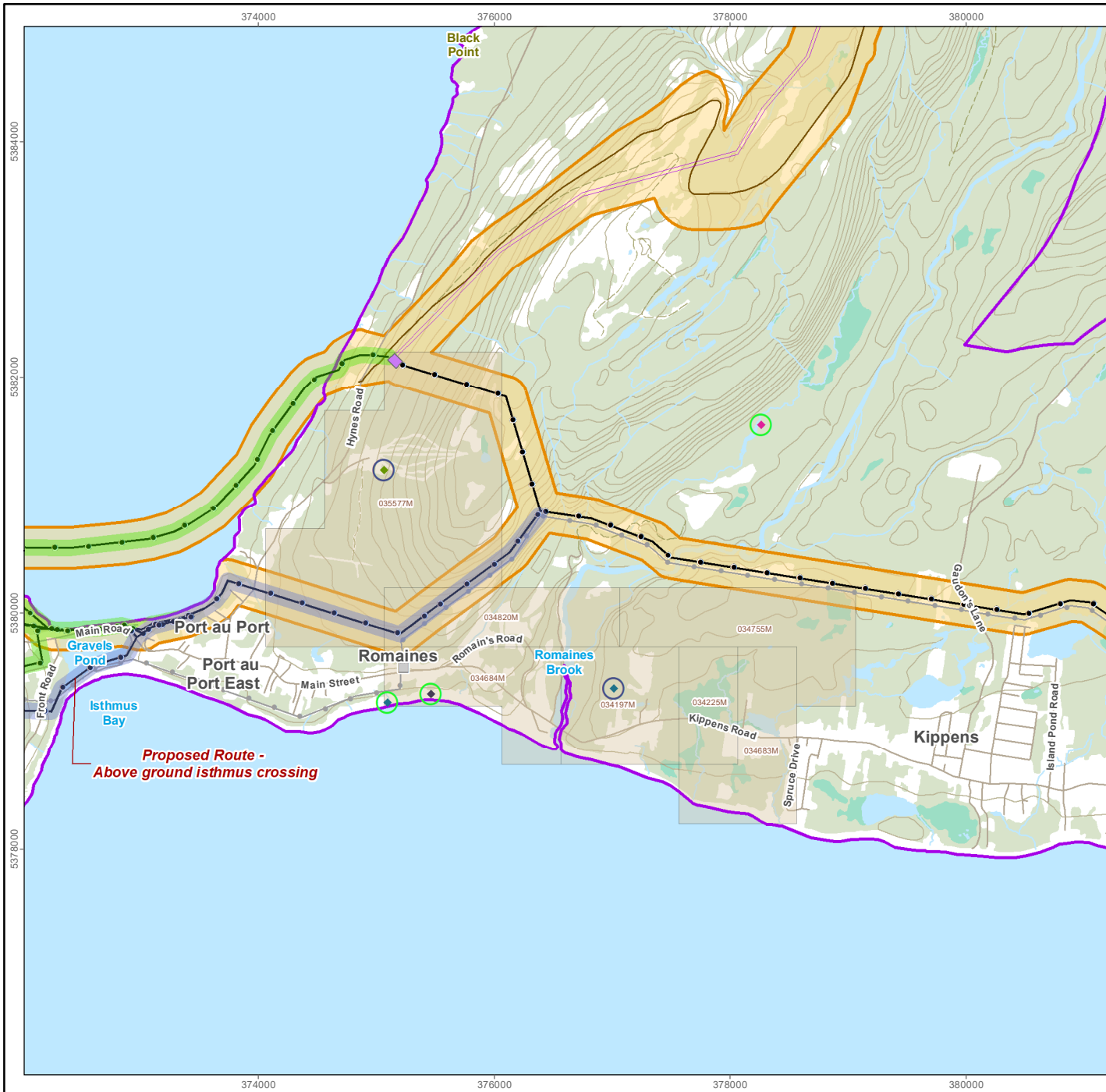
Client/Project: World Energy GH2, Project Nujjo'qonik
121418050_051c

Figure No.: **MMD3-B**
Page 8 of 26

Producing Mines, Mineral Claims, and Mineral Commodity Occurrences in the Project Area

Disclaimer: This document has been prepared based on information provided by others as cited in the Notes section. Stantec has not verified the accuracy and/or completeness of this information and shall not be responsible for any errors or omissions which may be incorporated herein as a result. Stantec assumes no responsibility for data supplied in electronic format, and the recipient accepts full responsibility for verifying the accuracy and completeness of the data.

V:\1214\active\1214-1723303_data\gis_data\mapping\mxd\general\IEIS_Amendment\CH07_DIET\121418050_051.d_Fig_MMD3-Bx_MineralOccurrences_PA.mxd Revised: 2024-01-26 By: mblackwood



Stantec

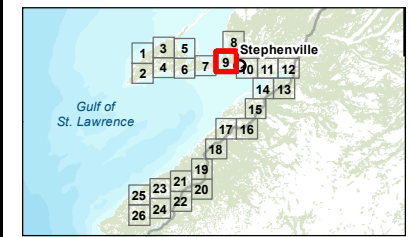
- Mineral Claims (2023-04-18)
- Local Assessment Area
- Proposed Project Features
 - Transmission Line 230 kV
 - Collector Line
 - Access Road
 - Substation
 - Project Area
- Mineral Commodity
 - Barium
 - Gypsum
 - Limestone
 - Marl
- Mineral Status
 - Developed Prospect
 - Indication
- Port au Port Interconnection
 - Proposed Route
 - Alternate Route
- Other Features
 - Substation
 - Transmission Line, Existing
 - Road
 - Resource Road / Trail

N

0 0.5 1 Kilometres
(At original document size of 8.5x11)
1:50,000

Notes

- Coordinate System: NAD 1983 CSRS UTM Zone 21N
- Data Sources: World Energy GH2; Government of NL Dept. of Fisheries, Forestry and Agriculture; Department of Industry, Energy and Technology; NRCan CanVec; OpenStreetMap
- Background: NRCan CanVec



Project Location: Stephenville, NL
Prepared by AW on 2024-01-26, QR by BK on 2024-01-15

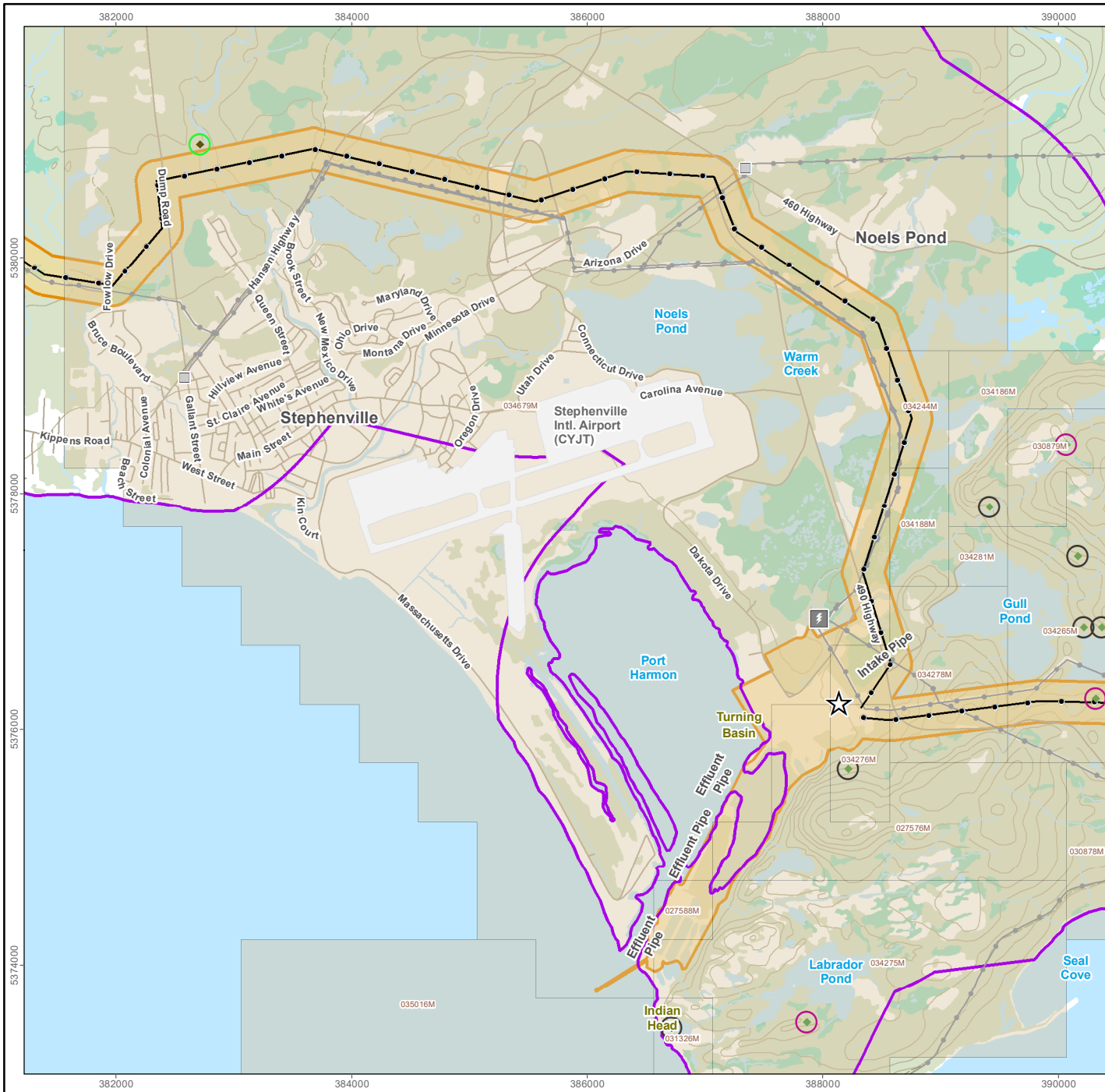
Client/Project: World Energy GH2, Project Nujjo'qonik
121418050_051c

Figure No.: **MMD3-B**
Page 9 of 26

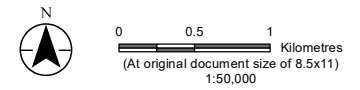
Producing Mines, Mineral Claims, and Mineral Commodity Occurrences in the Project Area

Disclaimer: This document has been prepared based on information provided by others as cited in the Notes section. Stantec has not verified the accuracy and/or completeness of this information and shall not be responsible for any errors or omissions which may be incorporated herein as a result. Stantec assumes no responsibility for data supplied in electronic format, and the recipient accepts full responsibility for verifying the accuracy and completeness of the data.

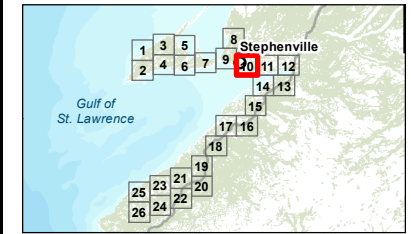
V:\1121\active\1214\1723303_data\gis_data\mapping\mxd\general\EIS_Amendment\Ch07_DIET\1121418050_051.d_Fig_MMD3-Bx_MineralOccurrences_PA.mxd Revised: 2024-01-26 By: mblackwood



- Mineral Claims (2023-04-18)
- Local Assessment Area
- Proposed Project Features**
 - Hydrogen / Ammonia Plant Location
 - Transmission Line 230 kV
 - Project Area
- Other Features**
 - Substation
 - Electrical Generation
 - Transmission Line, Existing
 - Road
 - Resource Road / Trail
- Mineral Commodity**
 - Anorthosite
 - Coal
 - Iron
- Mineral Status**
 - Indication
 - Past Producer (Dormant)
 - Prospect



- Notes**
1. Coordinate System: NAD 1983 CSRS UTM Zone 21N
 2. Data Sources: World Energy GH2; Government of NL Dept. of Fisheries, Forestry and Agriculture; Department of Industry, Energy and Technology; NRCan CanVec; OpenStreetMap
 3. Background: NRCan CanVec



Project Location: Stephenville, NL
 Prepared by AW on 2024-01-26, QR by BK on 2024-01-15

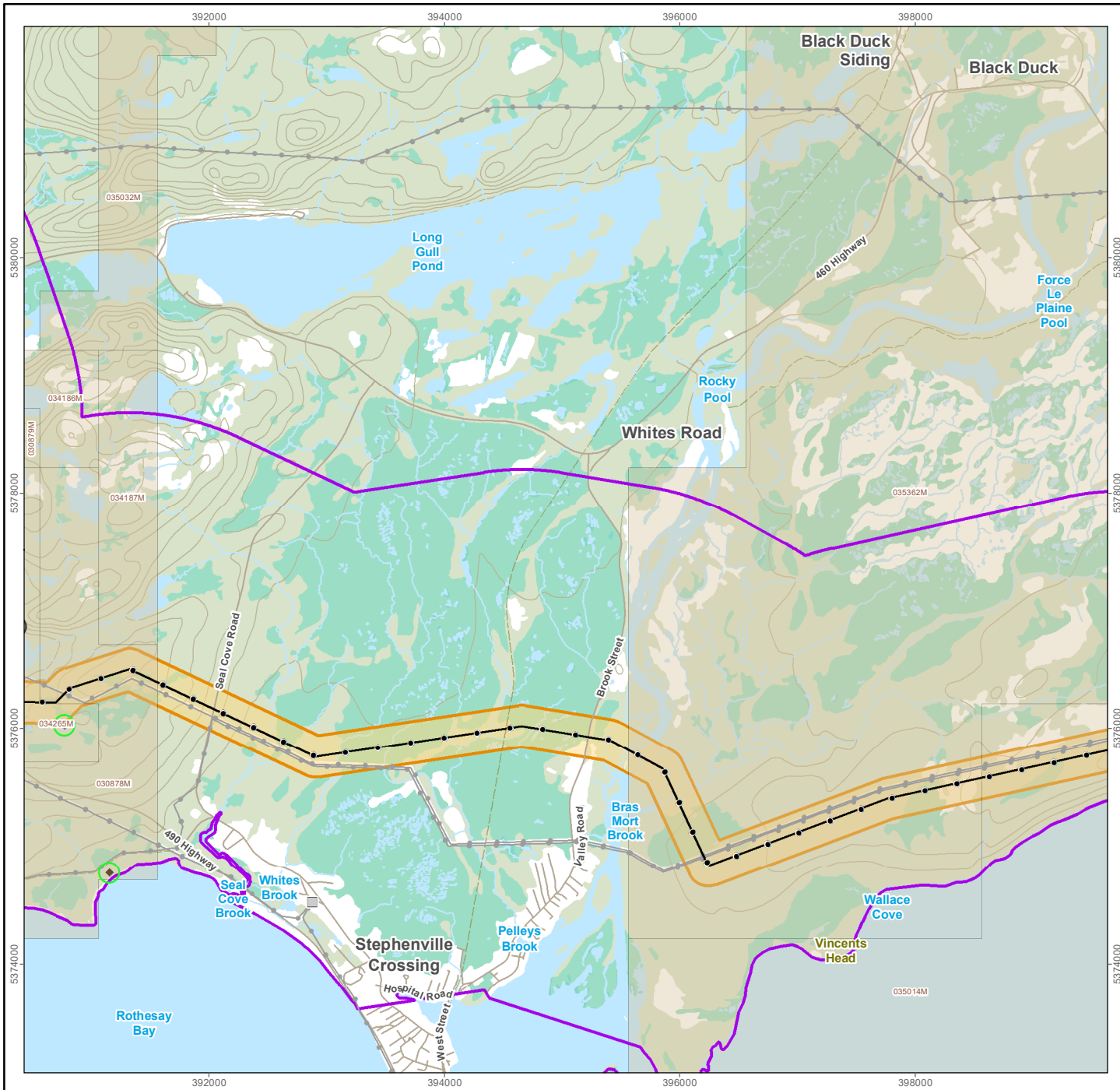
Client/Project: World Energy GH2, Project Nujjo'qonik
 121418050_051c

Figure No. **MMD3-B**
 Page 10 of 26

Producing Mines, Mineral Claims, and Mineral Commodity Occurrences in the Project Area

Disclaimer: This document has been prepared based on information provided by others as cited in the Notes section. Stantec has not verified the accuracy and/or completeness of this information and shall not be responsible for any errors or omissions which may be incorporated herein as a result. Stantec assumes no responsibility for data supplied in electronic format, and the recipient accepts full responsibility for verifying the accuracy and completeness of the data.

V:\11214\active\1214-1723303_data\gis_data\mapping\mxd\general\IEIS_Amendment\Ch07_DIET\1121418050_051d_Fig_MMD3-Bx_MineralOccurrences_PA.mxd Revised: 2024-01-26 By: mblackwood



Stantec

- Mineral Claims (2023-04-18)
- Local Assessment Area
- Proposed Project Features
 - Transmission Line 230 kV
 - Project Area
- Other Features
 - Substation
 - Transmission Line, Existing
 - Road
 - Resource Road / Trail
- Mineral Commodity
 - Beryllium
 - Manganese
- Mineral Status
 - Indication
 - Past Producer (Dormant)

N

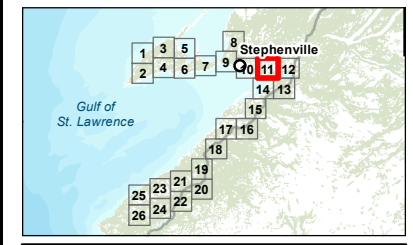
0 0.5 1 Kilometres
(At original document size of 8.5x11)
1:50,000

Notes

- Coordinate System: NAD 1983 CSRS UTM Zone 21N
- Data Sources: World Energy GH2; Government of NL Dept. of Fisheries, Forestry and Agriculture; Department of Industry, Energy and Technology; NRCAN CanVec; OpenStreetMap
- Background: NRCAN CanVec

Project Location
Stephenville
NL

Prepared by AW on 2024-01-26
QR by BK on 2024-01-15



Client/Project
World Energy GH2
Project Nujjo'qonik

121418050_051c

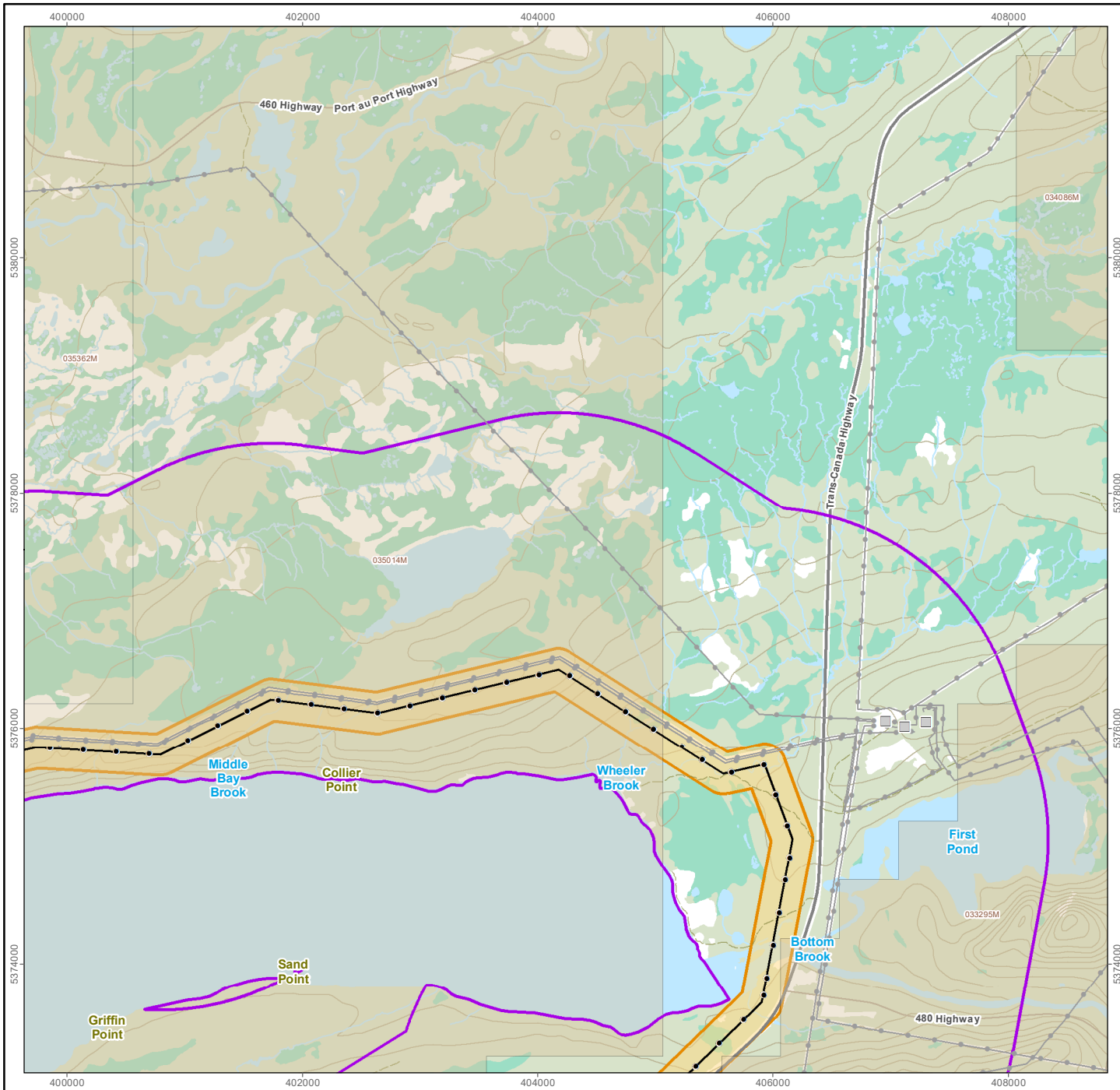
Figure No.
MMD3-B

Page 11 of 26

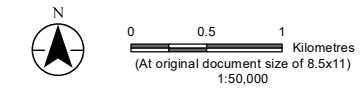
Producing Mines, Mineral Claims, and Mineral Commodity Occurrences in the Project Area

Disclaimer: This document has been prepared based on information provided by others as cited in the Notes section. Stantec has not verified the accuracy and/or completeness of this information and shall not be responsible for any errors or omissions which may be incorporated herein as a result. Stantec assumes no responsibility for data supplied in electronic format, and the recipient accepts full responsibility for verifying the accuracy and completeness of the data.

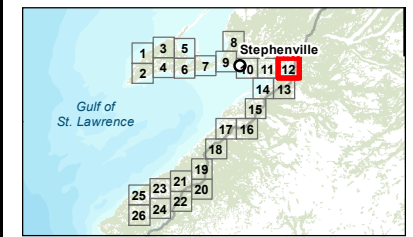
V:\1121\active\1214\1723303_data\gis_data\mapping\mxd\general\GIS_Amendment\CH07_DIET\1121418050_051.d_Fig_MMD3-Bx_MineralOccurrences_PA.mxd Revised: 2024-01-26 By: mblackwood



- Mineral Claims (2023-04-18)
- Local Assessment Area
- Proposed Project Features**
- Transmission Line 230 kV
- Project Area
- Other Features**
- Substation
- Transmission Line, Existing
- Trans-Canada Highway
- Road
- Resource Road / Trail



- Notes**
1. Coordinate System: NAD 1983 CSRS UTM Zone 21N
 2. Data Sources: World Energy GH2; Government of NL Dept. of Fisheries, Forestry and Agriculture; Department of Industry, Energy and Technology; NRCan CanVec; OpenStreetMap
 3. Background: NRCan CanVec



Project Location: Stephenville, NL
 Prepared by AW on 2024-01-26
 OR by BK on 2024-01-15

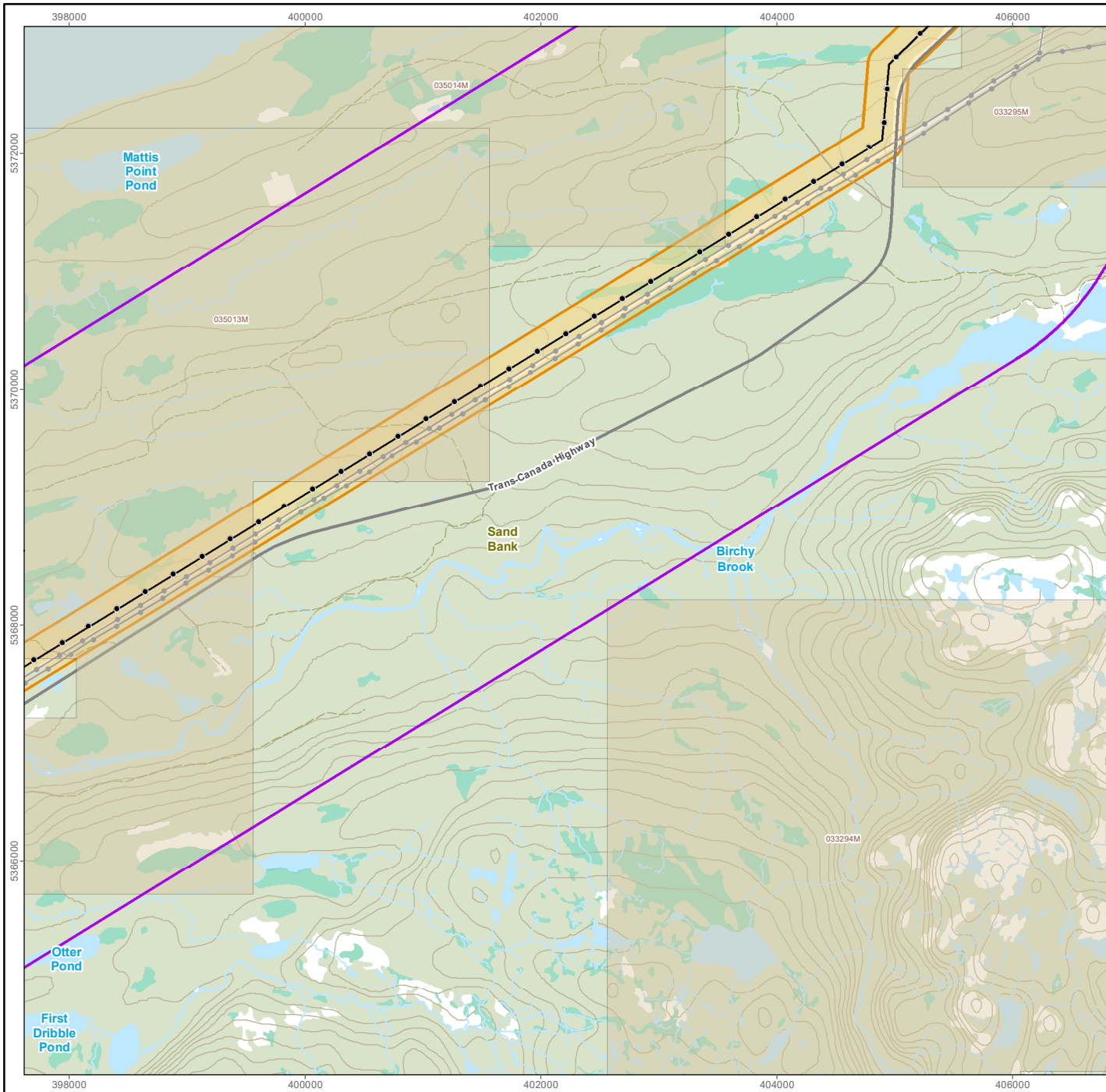
Client/Project: World Energy GH2, Project Nujjo'qonik
 121418050_051c

Figure No. **MMD3-B**
 Page 12 of 26

Producing Mines, Mineral Claims, and Mineral Commodity Occurrences in the Project Area

Disclaimer: This document has been prepared based on information provided by others as cited in the Notes section. Stantec has not verified the accuracy and/or completeness of this information and shall not be responsible for any errors or omissions which may be incorporated herein as a result. Stantec assumes no responsibility for data supplied in electronic format, and the recipient accepts full responsibility for verifying the accuracy and completeness of the data.

V:\1121\active\12141723303_data\gis_data\mapping\mxd\general\IEIS_Amendment\Ch07_DIET\1121418050_051.d_Fig_MMD3-Bx_MineralOccurrences_PA.mxd Revised: 2024-01-26 By: mblackwood



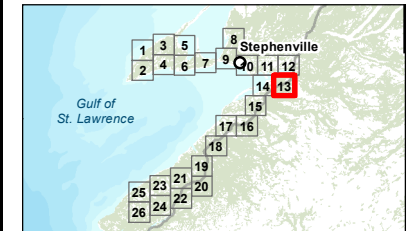
- Mineral Claims (2023-04-18)
- Local Assessment Area
- Proposed Project Features**
- Transmission Line 230 kV
- Project Area
- Other Features**
- Transmission Line, Existing
- Trans-Canada Highway
- Road
- Resource Road / Trail



0 0.5 1 Kilometres
(At original document size of 8.5x11)
1:50,000

Notes

1. Coordinate System: NAD 1983 CSRS UTM Zone 21N
2. Data Sources: World Energy GH2; Government of NL Dept. of Fisheries, Forestry and Agriculture; Department of Industry, Energy and Technology; NRCan CanVec; OpenStreetMap
3. Background: NRCan CanVec



Project Location: Stephenville, NL
Prepared by AW on 2024-01-26
QR by BK on 2024-01-15

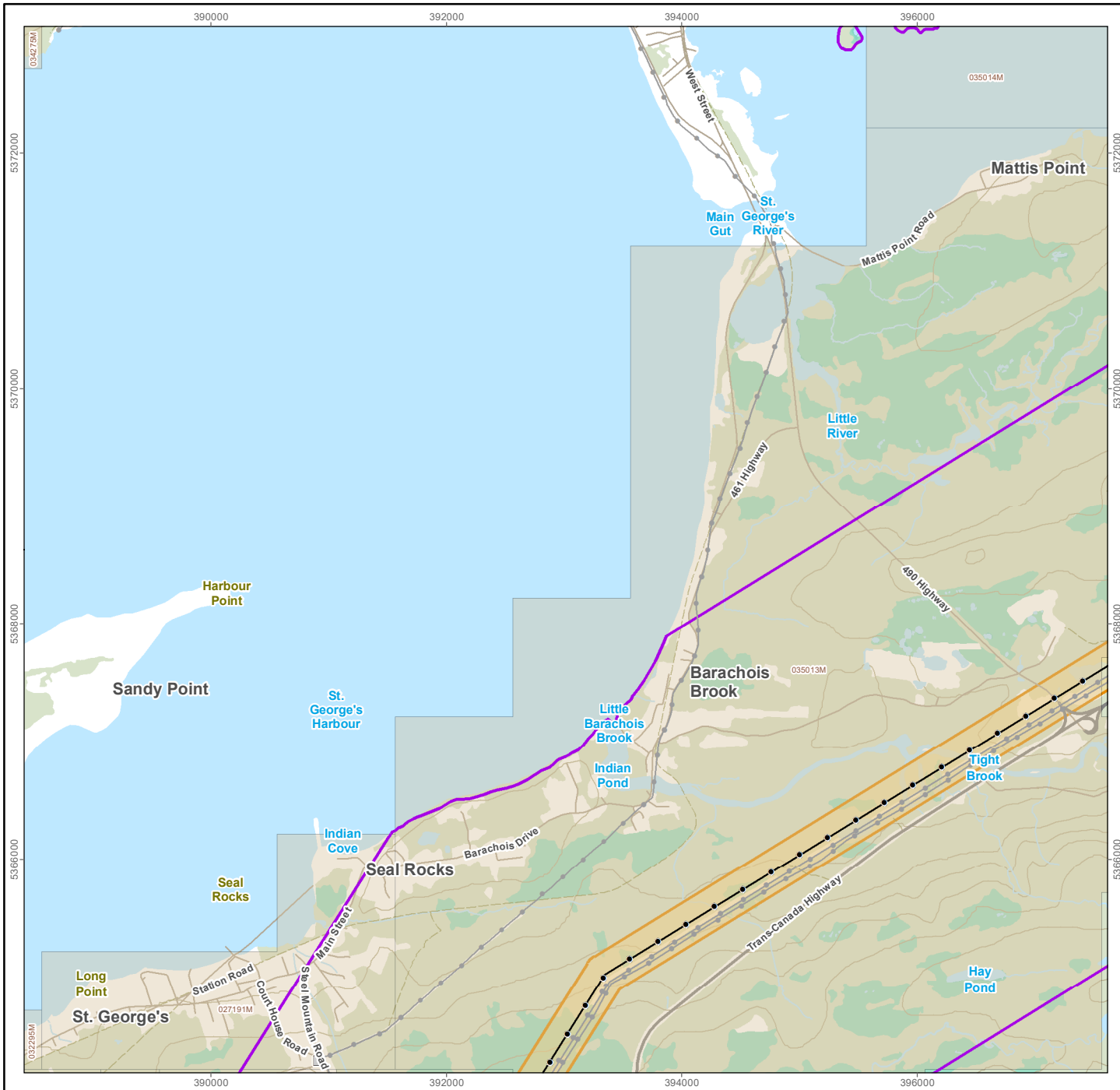
Client/Project: World Energy GH2, Project Nujjo'qonik
121418050_051c

Figure No.: **MMD3-B**
Page 13 of 26

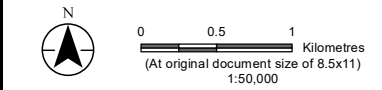
Producing Mines, Mineral Claims, and Mineral Commodity Occurrences in the Project Area

Disclaimer: This document has been prepared based on information provided by others as cited in the Notes section. Stantec has not verified the accuracy and/or completeness of this information and shall not be responsible for any errors or omissions which may be incorporated herein as a result. Stantec assumes no responsibility for data supplied in electronic format, and the recipient accepts full responsibility for verifying the accuracy and completeness of the data.

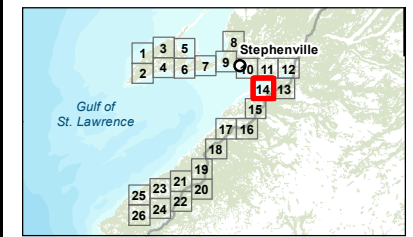
V:\1121\active\1214\1723303_data\gis_data\mapping\mxd\general\IEIS_Amendment\CH07_DIET\121418050_051d_L_Fig_MMD3-Bx_MineralOccurrences_PA.mxd Revised: 2024-01-26 By: mblackwood



- Mineral Claims (2023-04-18)
- Local Assessment Area
- Proposed Project Features**
- Transmission Line 230 kV
- Project Area
- Other Features**
- Substation
- Transmission Line, Existing
- Trans-Canada Highway
- Road
- Resource Road / Trail



- Notes**
1. Coordinate System: NAD 1983 CSRS UTM Zone 21N
 2. Data Sources: World Energy GH2; Government of NL Dept. of Fisheries, Forestry and Agriculture; Department of Industry, Energy and Technology; NRCAN CanVec; OpenStreetMap
 3. Background: NRCAN CanVec



Project Location
 Stephenville
 NL

Prepared by AW on 2024-01-26
 QR by BK on 2024-01-15

Client/Project
 World Energy GH2
 Project Nujjo'qonik

121418050_051c

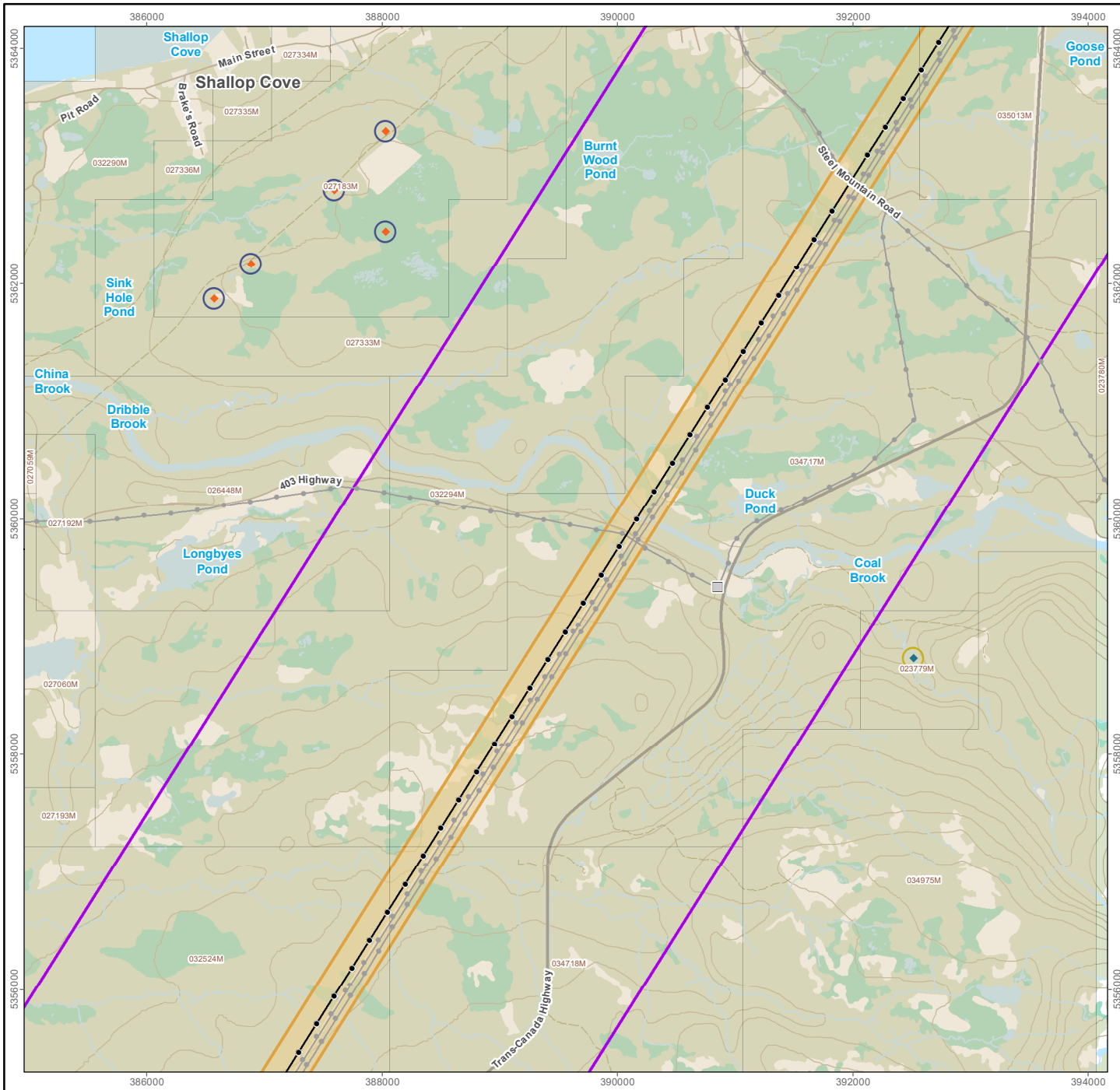
Figure No.
MMD3-B

Page 14 of 26

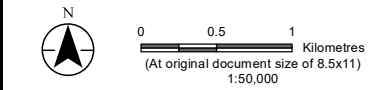
Producing Mines, Mineral Claims, and Mineral Commodity Occurrences in the Project Area

Disclaimer: This document has been prepared based on information provided by others as cited in the Notes section. Stantec has not verified the accuracy and/or completeness of this information and shall not be responsible for any errors or omissions which may be incorporated herein as a result. Stantec assumes no responsibility for data supplied in electronic format, and the recipient accepts full responsibility for verifying the accuracy and completeness of the data.

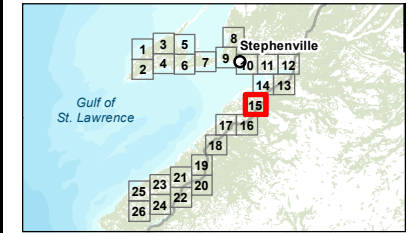
V:\1121\active\12141723303_data\gis_data\mapping\mxd\general\IEIS_Amendment\Ch07_DIET\1121418050_051.d\Fig_MMD3-Bx_MineralOccurrences_PA.mxd Revised: 2024-01-26 By: mblackwood



- Mineral Claims (2023-04-18)
- Local Assessment Area
- Project Area
- Substation
- Transmission Line, Existing
- Trans-Canada Highway
- Road
- Resource Road / Trail
- Mineral Commodity**
- Gypsum
- Salt
- Mineral Status**
- Developed Prospect
- Producer



- Notes**
- Coordinate System: NAD 1983 CSRS UTM Zone 21N
 - Data Sources: World Energy GH2; Government of NL Dept. of Fisheries, Forestry and Agriculture; Department of Industry, Energy and Technology; NRCan CanVec; OpenStreetMap
 - Background: NRCan CanVec



Project Location: Stephenville, NL
 Prepared by AW on 2024-01-26, QR by BK on 2024-01-15

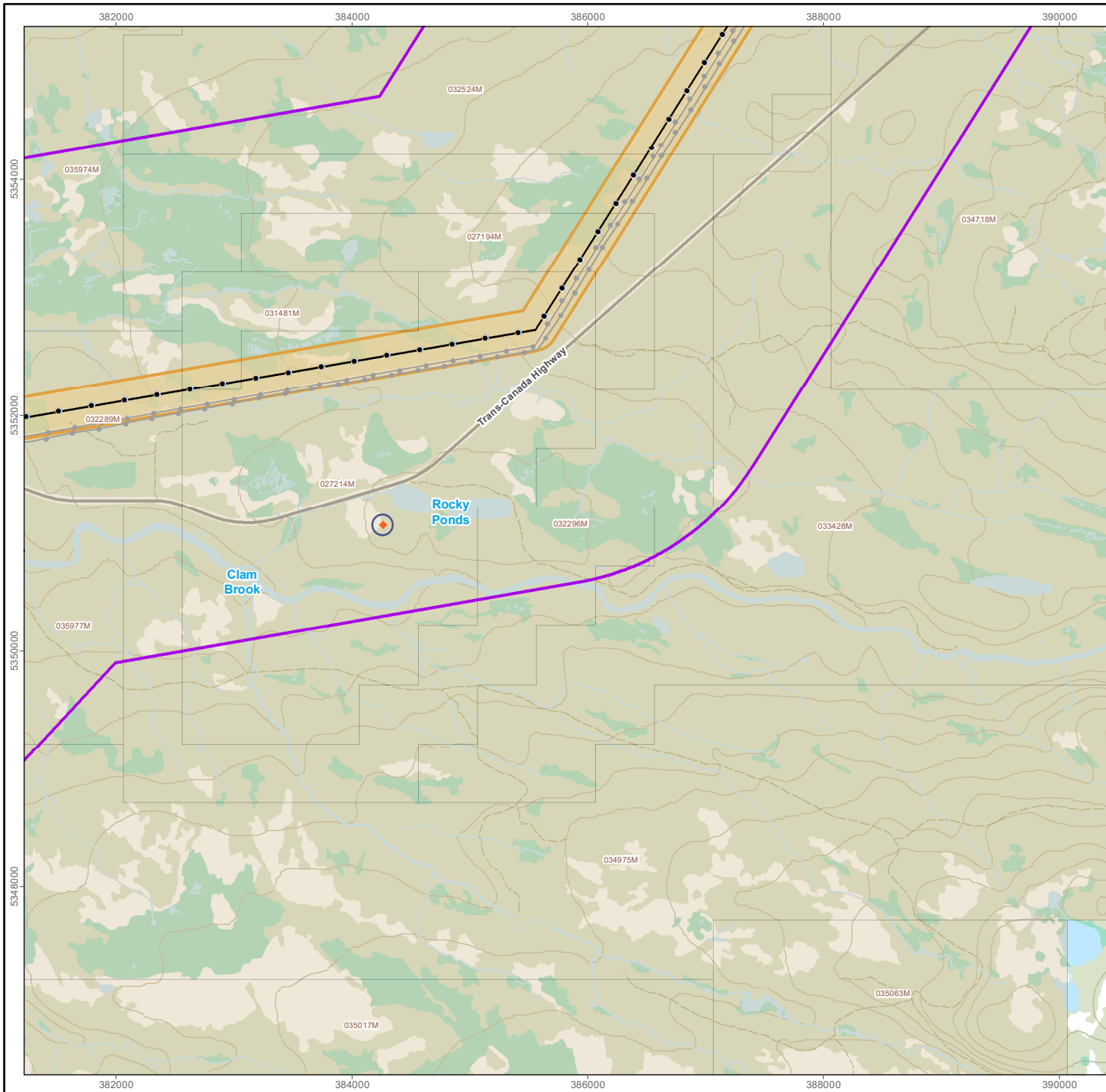
Client/Project: World Energy GH2, Project Nujio'qonik
 121418050_051c

Figure No.: MMD3-B
 Page 15 of 26

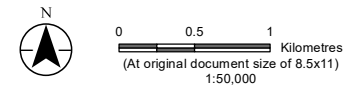
Producing Mines, Mineral Claims, and Mineral Commodity Occurrences in the Project Area

Disclaimer: This document has been prepared based on information provided by others as cited in the Notes section. Stantec has not verified the accuracy and/or completeness of this information and shall not be responsible for any errors or omissions which may be incorporated herein as a result. Stantec assumes no responsibility for data supplied in electronic format, and the recipient accepts full responsibility for verifying the accuracy and completeness of the data.

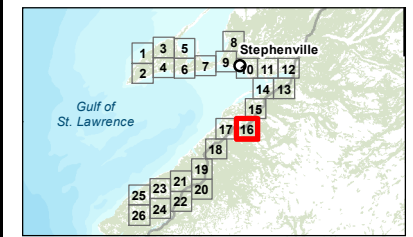
V:\1214\active\1214-1723303_data\gis_data\mapping\mxd\general\IEIS_Amendment\CH07_DIET\1121418050_051d_Fig_MMD3-Bx_MineralOccurrences_PA.mxd Revised: 2024-01-26 By: mblackwood



- Mineral Claims (2023-04-18)
- Local Assessment Area
- Project Area
- Transmission Line, Existing
- Trans-Canada Highway
- Resource Road / Trail
- Mineral Commodity
- Mineral Status
- Developed Prospect
- Transmission Line 230 kV
- Proposed Project Features
- Other Features



- Notes**
1. Coordinate System: NAD 1983 CSRS UTM Zone 21N
 2. Data Sources: World Energy GH2; Government of NL Dept. of Fisheries, Forestry and Agriculture; Department of Industry, Energy and Technology; NRCan CanVec; OpenStreetMap
 3. Background: NRCan CanVec



Project Location
Stephenville
NL

Prepared by AW on 2024-01-26
QR by BK on 2024-01-15

Client/Project
World Energy GH2
Project Nujjo'qonik

Client/Project 121418050_051c

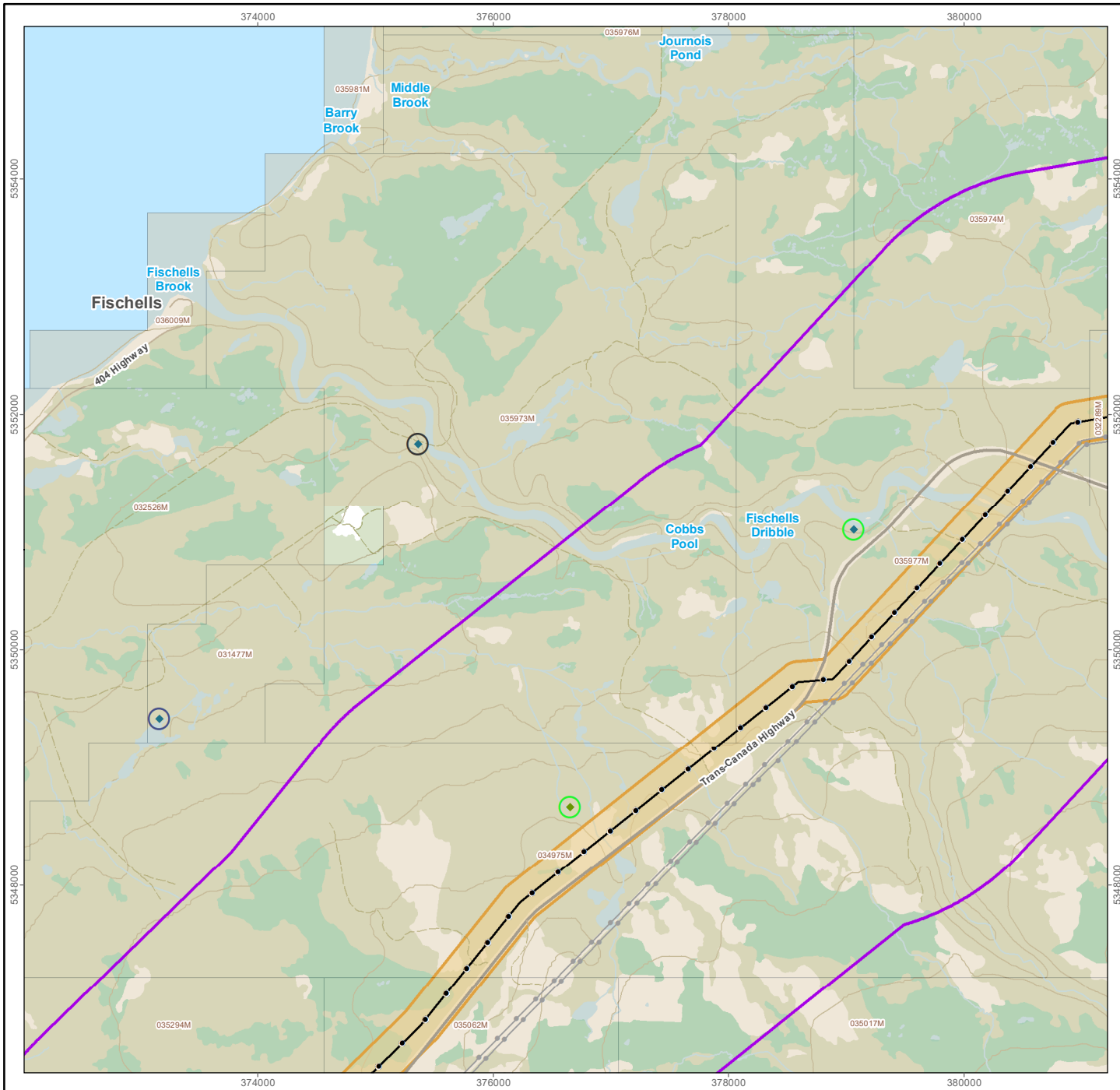
Figure No.
MMD3-B

Page 16 of 26

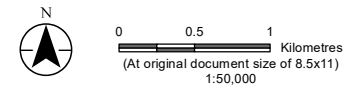
Producing Mines, Mineral Claims, and Mineral Commodity Occurrences in the Project Area

Disclaimer: This document has been prepared based on information provided by others as cited in the Notes section. Stantec has not verified the accuracy and/or completeness of this information and shall not be responsible for any errors or omissions which may be incorporated herein as a result. Stantec assumes no responsibility for data supplied in electronic format, and the recipient accepts full responsibility for verifying the accuracy and completeness of the data.

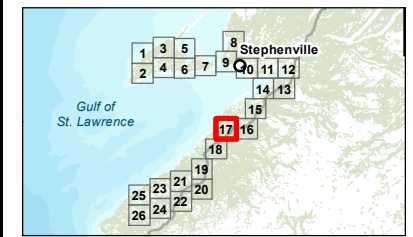
V:\1121\Active\12141723303_data\gis_data\mapping\mxd\general\EIS_Amendment\CH07_DIET\1121418050_051d_Fig_MMD3-Bx_MineralOccurrences_PA.mxd Revised: 2024-01-26 By: mblackwood



- Mineral Claims (2023-04-18)
- Local Assessment Area
- Proposed Project Features
 - Transmission Line 230 kV
 - Project Area
- Other Features
 - Transmission Line, Existing
 - Trans-Canada Highway
 - Road
 - Resource Road / Trail
- Mineral Commodity
 - Gypsum
 - Limestone
- Mineral Status
 - Developed Prospect
 - Indication
 - Past Producer (Dormant)



- Notes**
- Coordinate System: NAD 1983 CSRS UTM Zone 21N
 - Data Sources: World Energy GH2; Government of NL Dept. of Fisheries, Forestry and Agriculture; Department of Industry, Energy and Technology; NRCan CanVec; OpenStreetMap
 - Background: NRCan CanVec



Project Location: Stephenville, NL
 Prepared by AW on 2024-01-26, QR by BK on 2024-01-15

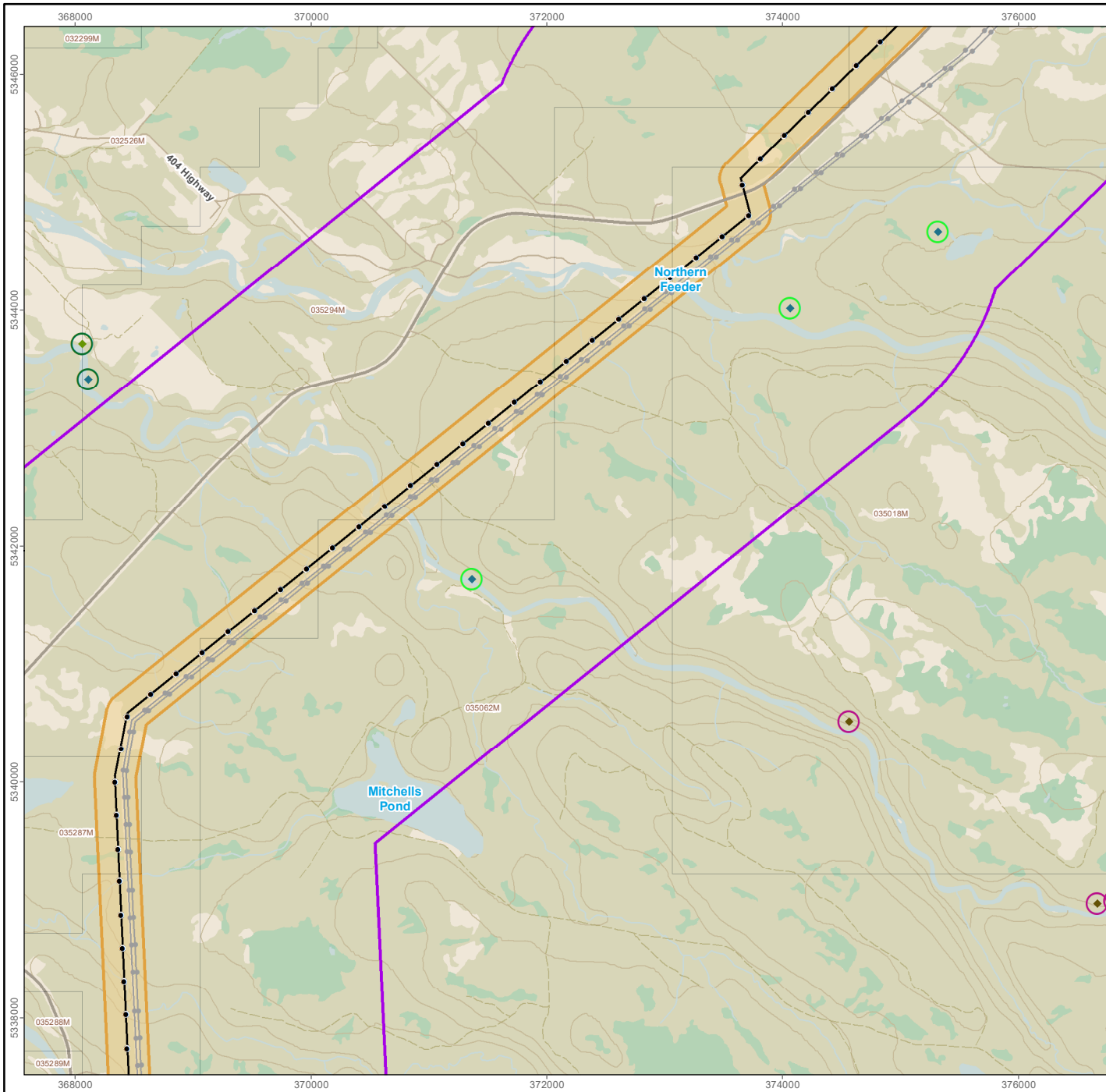
Client/Project: World Energy GH2, Project Nujjo'qonik
 121418050_051c

Figure No.: MMD3-B
 Page 17 of 26

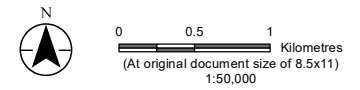
Producing Mines, Mineral Claims, and Mineral Commodity Occurrences in the Project Area

Disclaimer: This document has been prepared based on information provided by others as cited in the Notes section. Stantec has not verified the accuracy and/or completeness of this information and shall not be responsible for any errors or omissions which may be incorporated herein as a result. Stantec assumes no responsibility for data supplied in electronic format, and the recipient accepts full responsibility for verifying the accuracy and completeness of the data.

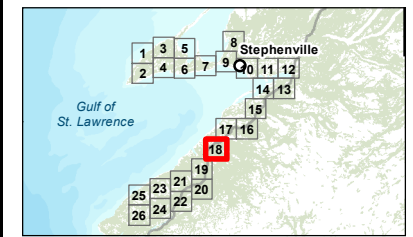
V:\1214\active\12141723303_data\gis_data\mapping\mxd\general\EIS_Amendment\Ch07_DIET\1121418050_051d_Fig_MMD3-Bx_MineralOccurrences_PA.mxd Revised: 2024-01-26 By: mblackwood



- Mineral Claims (2023-04-18)
- Local Assessment Area
- Proposed Project Features
 - Transmission Line 230 kV
 - Project Area
- Other Features
 - Transmission Line, Existing
 - Trans-Canada Highway
 - Road
 - Resource Road / Trail
- Mineral Commodity
 - Coal
 - Gypsum
 - Limestone
- Mineral Status
 - Indication
 - Prospect
 - Showing



- Notes**
- Coordinate System: NAD 1983 CSRS UTM Zone 21N
 - Data Sources: World Energy GH2; Government of NL Dept. of Fisheries, Forestry and Agriculture; Department of Industry, Energy and Technology; NRCAN CanVec; OpenStreetMap
 - Background: NRCAN CanVec



Project Location: Stephenville, NL
 Prepared by AW on 2024-01-26, QR by BK on 2024-01-15

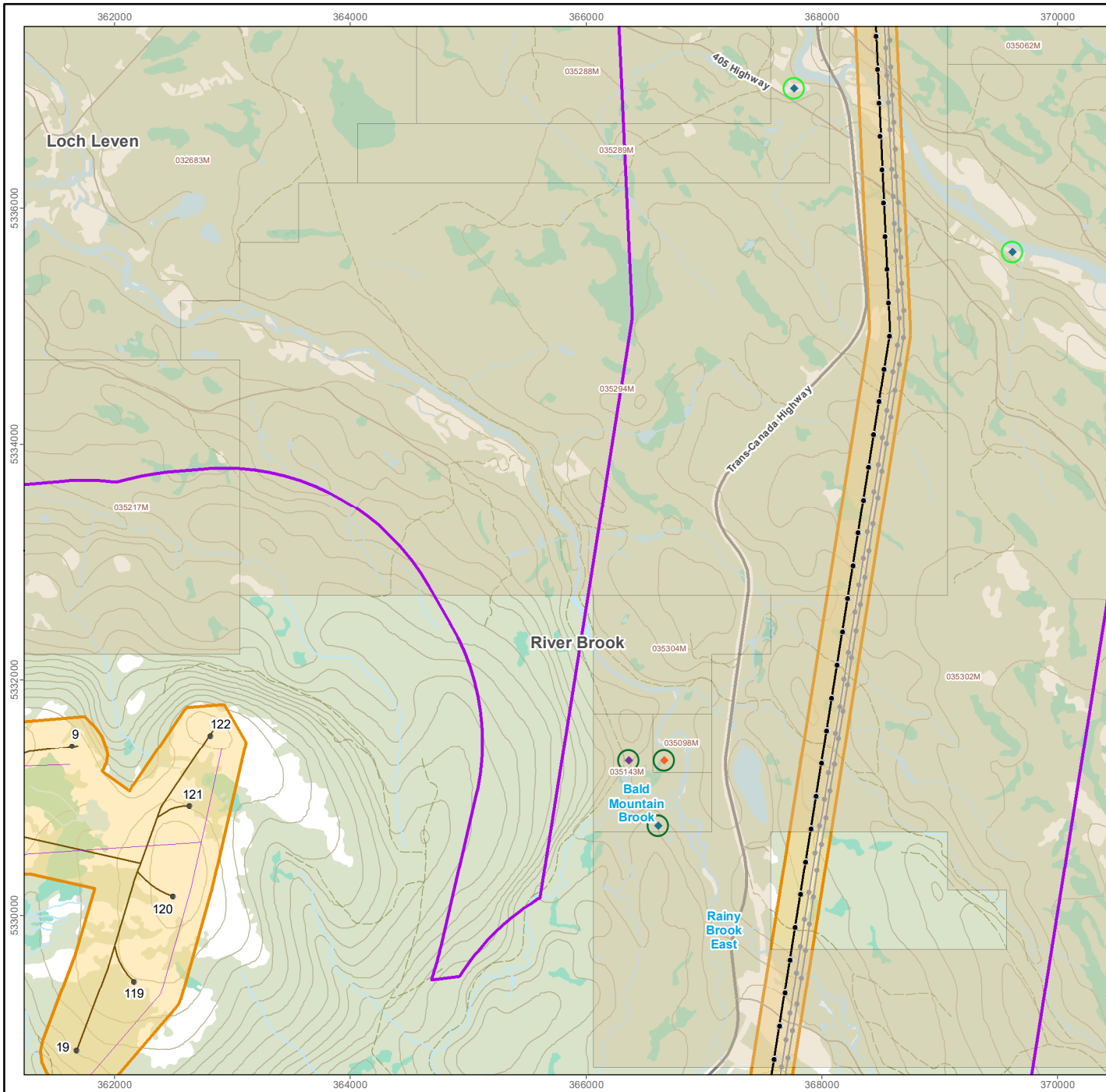
Client/Project: World Energy GH2, Project Nujjo'qonik, 121418050_051c

Figure No.: **MMD3-B**, Page 18 of 26

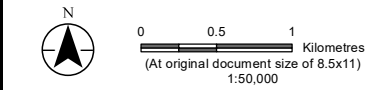
Producing Mines, Mineral Claims, and Mineral Commodity Occurrences in the Project Area

Disclaimer: This document has been prepared based on information provided by others as cited in the Notes section. Stantec has not verified the accuracy and/or completeness of this information and shall not be responsible for any errors or omissions which may be incorporated herein as a result. Stantec assumes no responsibility for data supplied in electronic format, and the recipient accepts full responsibility for verifying the accuracy and completeness of the data.

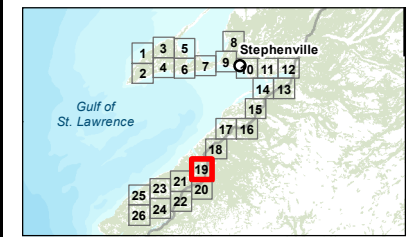
V:\1214\active\1214-1723303_data\gis_data\mapping\mxd\general\IEIS_Amendment\CH07_DIET\121418050_051.d_Fig_MMD3-Bx_MineralOccurrences_PA.mxd Revised: 2024-01-26 By: mblackwood



- Mineral Claims (2023-04-18)
- Local Assessment Area
- Turbine Location
- Transmission Line 230 kV
- Collector Line
- Access Road
- Project Area
- Transmission Line, Existing
- Trans-Canada Highway
- Road
- Resource Road / Trail
- Fluorine
- Gypsum
- Salt
- Mineral Status
- Indication
- Showing



- Notes**
- Coordinate System: NAD 1983 CSRS UTM Zone 21N
 - Data Sources: World Energy GH2; Government of NL Dept. of Fisheries, Forestry and Agriculture; Department of Industry, Energy and Technology; NRCan CanVec; OpenStreetMap
 - Background: NRCan CanVec



Project Location: Stephenville, NL
 Prepared by AW on 2024-01-26
 OR by BK on 2024-01-15

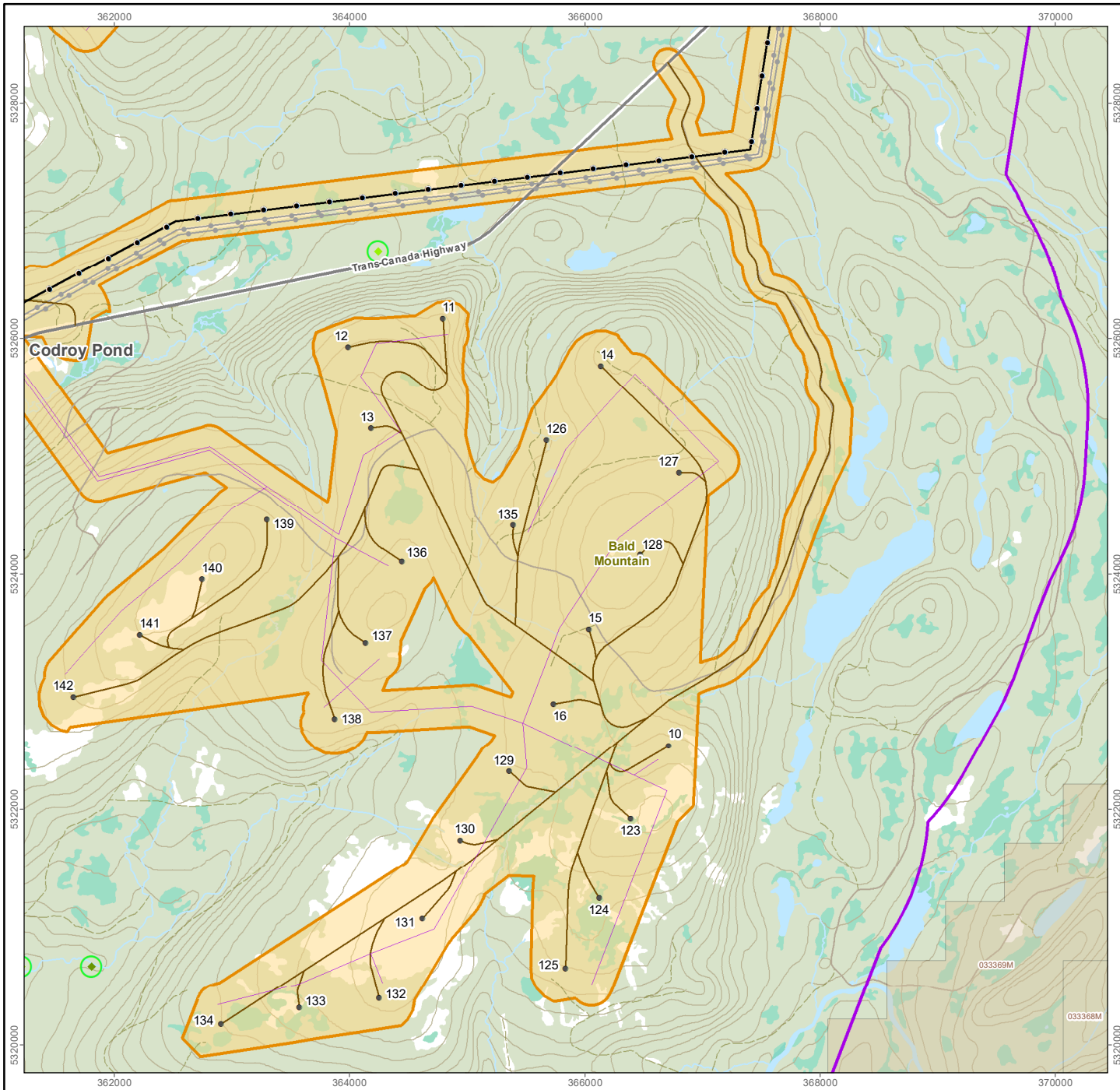
Client/Project: World Energy GH2, Project Nujjo'qonik
 121418050_051c

Figure No. **MMD3-B**
 Page 19 of 26

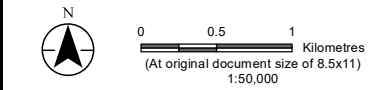
Producing Mines, Mineral Claims, and Mineral Commodity Occurrences in the Project Area

Disclaimer: This document has been prepared based on information provided by others as cited in the Notes section. Stantec has not verified the accuracy and/or completeness of this information and shall not be responsible for any errors or omissions which may be incorporated herein as a result. Stantec assumes no responsibility for data supplied in electronic format, and the recipient accepts full responsibility for verifying the accuracy and completeness of the data.

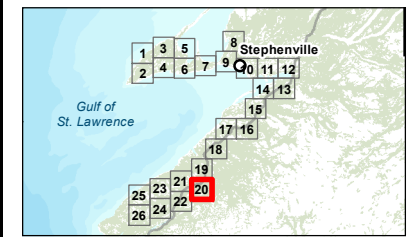
V:\1121\active\1214\1723303_data\gis_data\mapping\mxd\general\IEIS_Amendment\Ch07_DIET\1121418050_051d_Fig_MMD3-Bx_MineralOccurrences_PA.mxd Revised: 2024-01-26 By: mblackwood



- Mineral Claims (2023-04-18)
- Local Assessment Area
- Turbine Location
- Transmission Line 230 kV
- Collector Line
- Access Road
- Project Area
- Transmission Line, Existing
- Trans-Canada Highway
- Road
- Resource Road / Trail
- Copper
- Limestone
- Indication



Notes
 1. Coordinate System: NAD 1983 CSRS UTM Zone 21N
 2. Data Sources: World Energy GH2; Government of NL Dept. of Fisheries, Forestry and Agriculture; Department of Industry, Energy and Technology; NRCan CanVec; OpenStreetMap
 3. Background: NRCan CanVec



Project Location: Stephenville, NL
 Prepared by AW on 2024-01-26, QR by BK on 2024-01-15

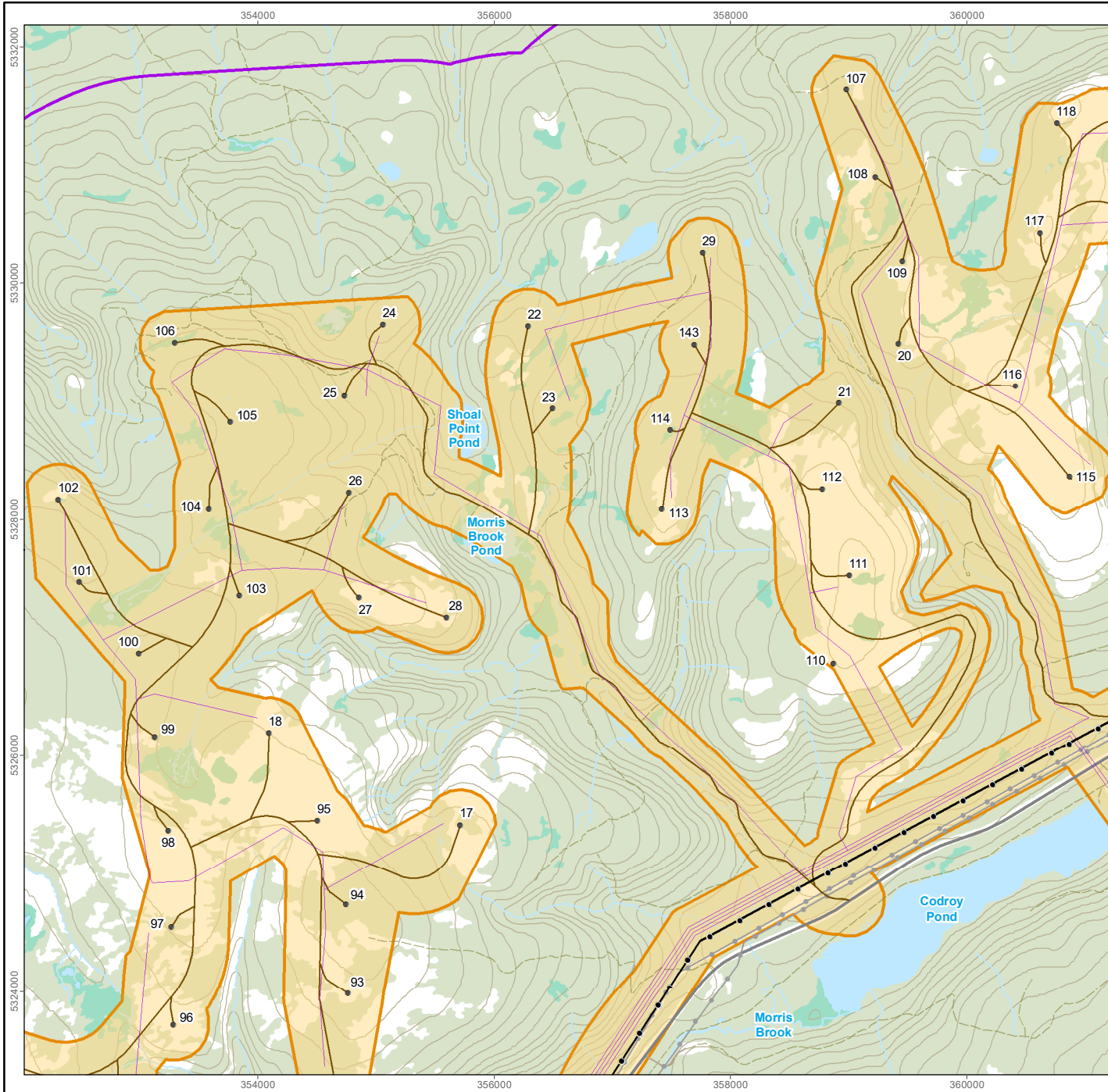
Client/Project: World Energy GH2, Project Nujjo'qonik
 121418050_051c

Figure No. **MMD3-B**
 Page 20 of 26

Producing Mines, Mineral Claims, and Mineral Commodity Occurrences in the Project Area

Disclaimer: This document has been prepared based on information provided by others as cited in the Notes section. Stantec has not verified the accuracy and/or completeness of this information and shall not be responsible for any errors or omissions which may be incorporated herein as a result. Stantec assumes no responsibility for data supplied in electronic format, and the recipient accepts full responsibility for verifying the accuracy and completeness of the data.

V:\1214\active\1214-1723303_data\gis_data\mapping\mxd\general\IEIS_Amendment\CH07_DIET\1121418050_051.d_Fig_MMD3-Bx_MineralOccurrences_PA.mxd Revised: 2024-01-26 By: mblackwood



Local Assessment Area

Proposed Project Features

- Turbine Location
- Transmission Line 230 kV
- Collector Line
- Access Road
- ▭ Project Area

Other Features

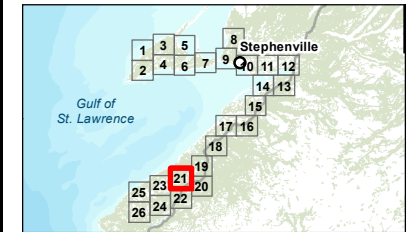
- Transmission Line, Existing
- Trans-Canada Highway
- Road
- Resource Road / Trail



0 0.5 1 Kilometres
(At original document size of 8.5x11)
1:50,000

Notes

1. Coordinate System: NAD 1983 CSRS UTM Zone 21N
2. Data Sources: World Energy GH2; Government of NL Dept. of Fisheries, Forestry and Agriculture; Department of Industry, Energy and Technology; NRCan CanVec; OpenStreetMap
3. Background: NRCan CanVec



Project Location
Stephenville
NL

Prepared by AW on 2024-01-26
QR by BK on 2024-01-15

Client/Project
World Energy GH2
Project Nujjo'qonik

121418050_051c

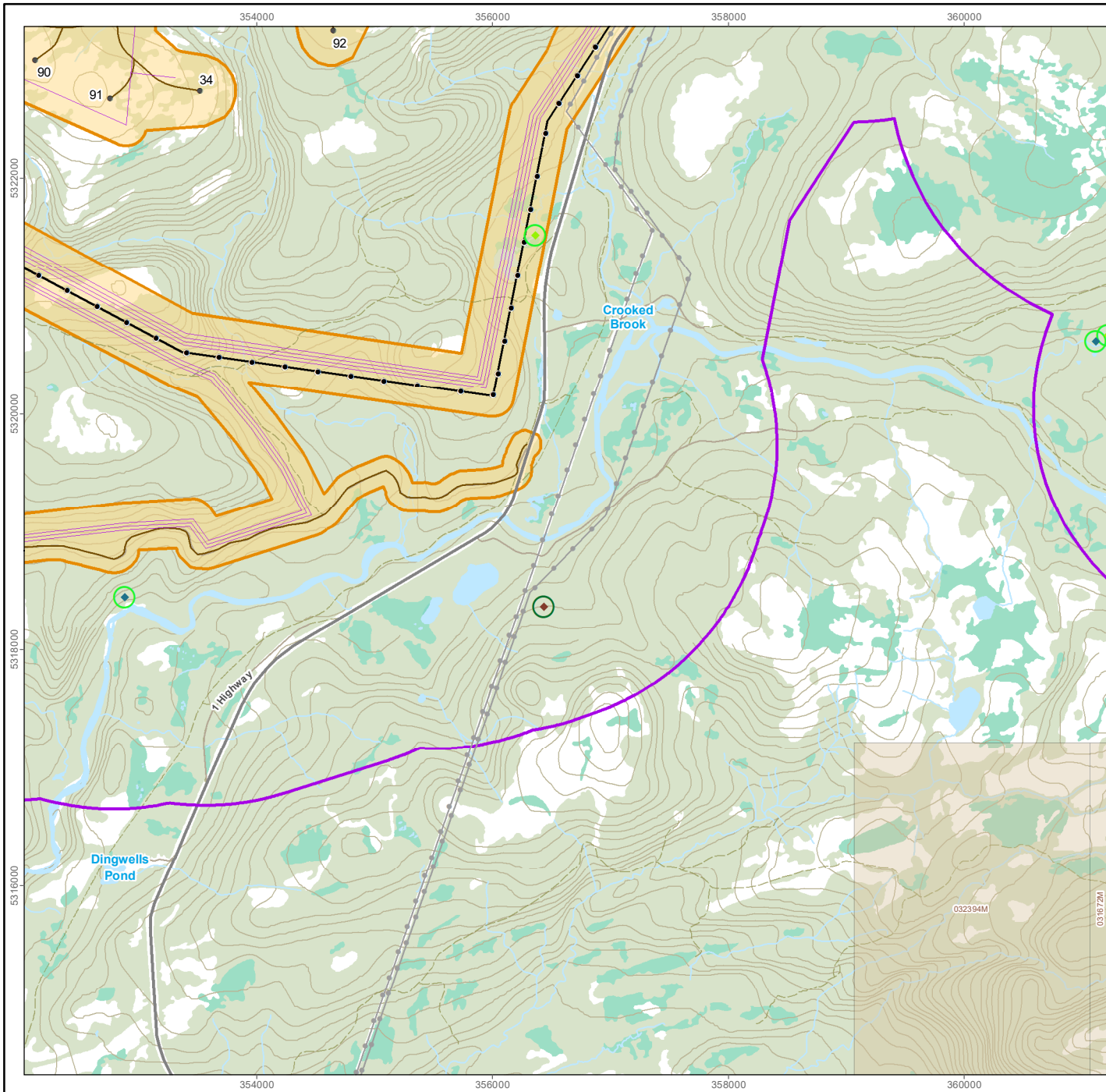
Figure No.
MMD3-B

Page 21 of 26

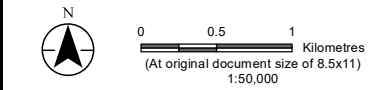
**Producing Mines, Mineral Claims,
and Mineral Commodity
Occurrences in the Project Area**

Disclaimer: This document has been prepared based on information provided by others as cited in the Notes section. Stantec has not verified the accuracy and/or completeness of this information and shall not be responsible for any errors or omissions which may be incorporated herein as a result. Stantec assumes no responsibility for data supplied in electronic format, and the recipient accepts full responsibility for verifying the accuracy and completeness of the data.

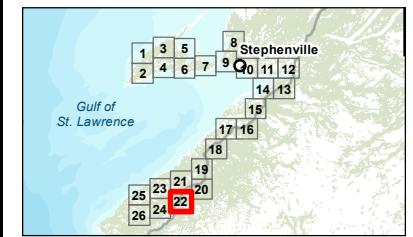
V:\121-Active\1214-1723303_data\gis_data\mapping\mxd\general\IEIS_Amendment\CH07_DIET\121418050_051.d_Fig_MMD3-Bx_MineralOccurrences_PA.mxd Revised: 2024-01-26 By: mblackwood



- Mineral Claims (2023-04-18)
- Local Assessment Area
- Turbine Location
- Transmission Line 230 kV
- Collector Line
- Access Road
- Project Area
- Transmission Line, Existing
- Trans-Canada Highway
- Road
- Resource Road / Trail
- Mineral Commodity
- Copper
- Gypsum
- Zinc
- Mineral Status
- Indication
- Showing



- Notes**
1. Coordinate System: NAD 1983 CSRS UTM Zone 21N
 2. Data Sources: World Energy GH2; Government of NL Dept. of Fisheries, Forestry and Agriculture; Department of Industry, Energy and Technology; NRCan CanVec; OpenStreetMap
 3. Background: NRCan CanVec



Project Location: Stephenville, NL
 Prepared by AW on 2024-01-26
 OR by BK on 2024-01-15

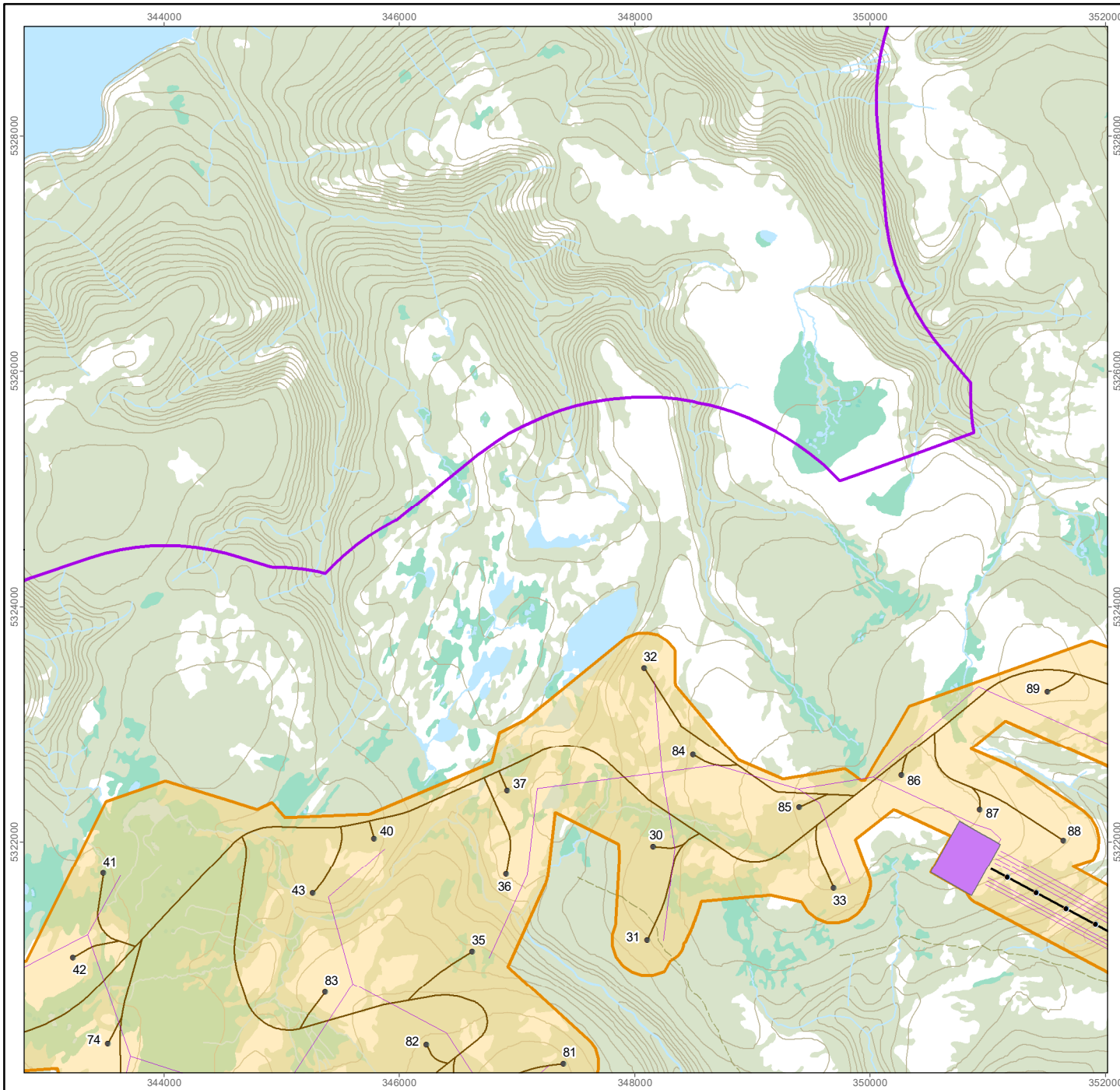
Client/Project: World Energy GH2, Project Nujjo'qonik
 121418050_051c

Figure No.: MMD3-B
 Page 22 of 26

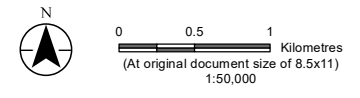
Producing Mines, Mineral Claims, and Mineral Commodity Occurrences in the Project Area

Disclaimer: This document has been prepared based on information provided by others as cited in the Notes section. Stantec has not verified the accuracy and/or completeness of this information and shall not be responsible for any errors or omissions which may be incorporated herein as a result. Stantec assumes no responsibility for data supplied in electronic format, and the recipient accepts full responsibility for verifying the accuracy and completeness of the data.

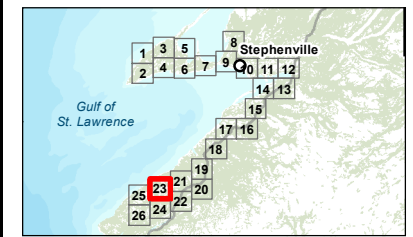
V:\1121\active\12141723303_data\gis_data\mapping\mxd\general\IEIS_Amendment\CH07_DIET\1121418050_051.d_Fig_MMD3-Bx_MineralOccurrences_PA.mxd Revised: 2024-01-26 By: mblackwood



- Local Assessment Area
- Proposed Project Features**
 - Turbine Location
 - Transmission Line 230 kV
 - Collector Line
 - Access Road
 - Substation
 - Project Area
- Other Features**
 - Resource Road / Trail



- Notes**
- Coordinate System: NAD 1983 CSRS UTM Zone 21N
 - Data Sources: World Energy GH2; Government of NL Dept. of Fisheries, Forestry and Agriculture; Department of Industry, Energy and Technology; NRCan CanVec; OpenStreetMap
 - Background: NRCan CanVec



Project Location
Stephenville
NL

Prepared by AW on 2024-01-26
QR by BK on 2024-01-15

Client/Project
World Energy GH2
Project Nujjo'qonik

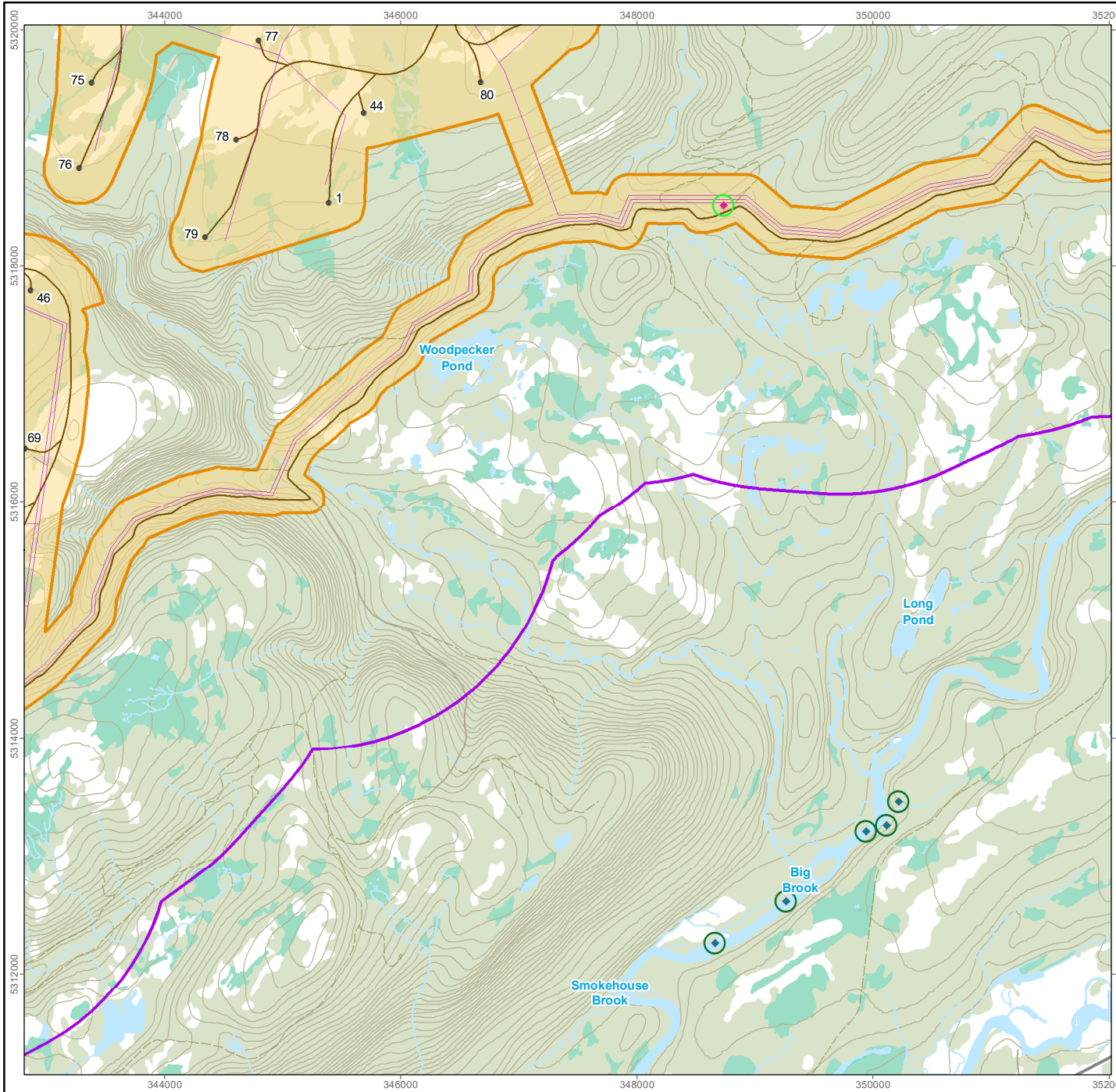
121418050_051c

Figure No.
MMD3-B

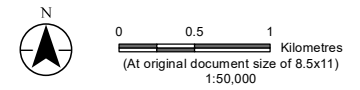
Page 23 of 26

Producing Mines, Mineral Claims, and Mineral Commodity Occurrences in the Project Area

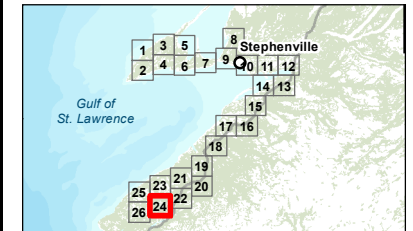
Disclaimer: This document has been prepared based on information provided by others as cited in the Notes section. Stantec has not verified the accuracy and/or completeness of this information and shall not be responsible for any errors or omissions which may be incorporated herein as a result. Stantec assumes no responsibility for data supplied in electronic format, and the recipient accepts full responsibility for verifying the accuracy and completeness of the data.



- Local Assessment Area
- Proposed Project Features**
 - Turbine Location
 - Collector Line
 - Access Road
 - Project Area
 - Trans-Canada Highway
 - Road
 - Resource Road / Trail
- Mineral Commodity**
 - ◆ Barium
 - ◆ Gypsum
- Mineral Status**
 - Indication
 - Showing



- Notes**
1. Coordinate System: NAD 1983 CSRS UTM Zone 21N
 2. Data Sources: World Energy GH2; Government of NL Dept. of Fisheries, Forestry and Agriculture; Department of Industry, Energy and Technology; NRCan CanVec; OpenStreetMap
 3. Background: NRCan CanVec



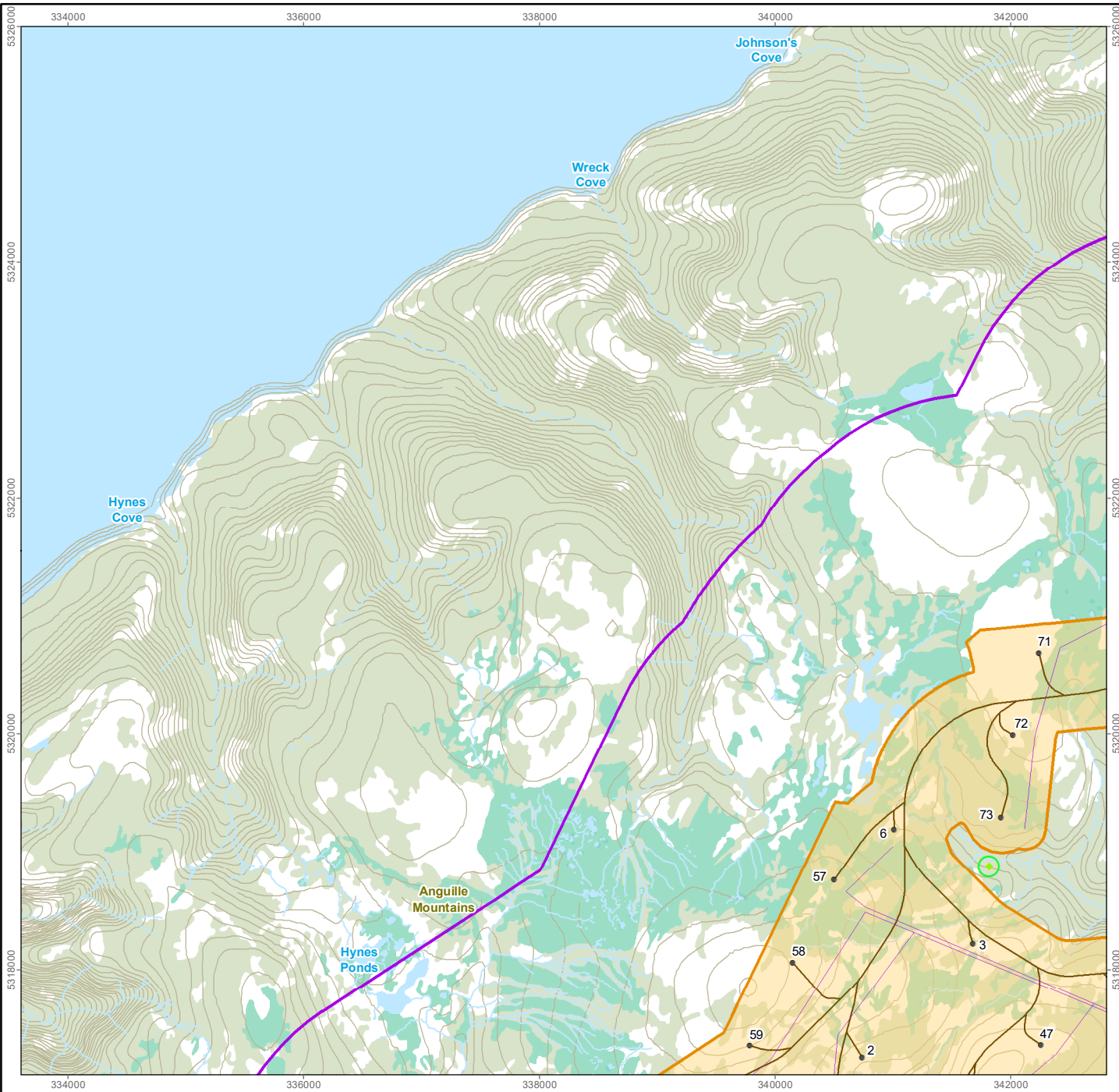
Project Location: Stephenville, NL
 Prepared by AW on 2024-01-26
 QR by BK on 2024-01-15

Client/Project: World Energy GH2, Project Nujjo'qonik
 121418050_051c

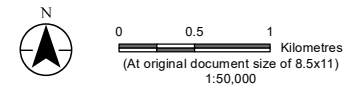
Figure No.: **MMD3-B**
 Page 24 of 26

Producing Mines, Mineral Claims, and Mineral Commodity Occurrences in the Project Area

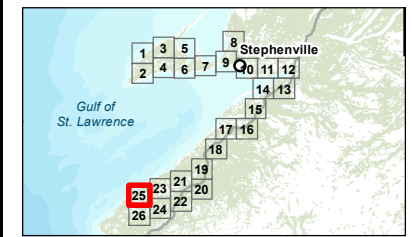
V:\1214\active\1214-1723303_data\gis_data\mapping\mxd\general\IEIS_Amendment\Ch07_DIET\1121418050_051.d_Fig_MMD3-Bx_MineralOccurrences_PA.mxd Revised: 2024-01-26 By: mblackwood



- Local Assessment Area
- Proposed Project Features**
 - Turbine Location
 - Collector Line
 - Access Road
 - Project Area
- Mineral Commodity**
 - ◆ Copper
- Mineral Status**
 - Indication
- Other Features**



- Notes**
1. Coordinate System: NAD 1983 CSRS UTM Zone 21N
 2. Data Sources: World Energy GH2; Government of NL Dept. of Fisheries, Forestry and Agriculture; Department of Industry, Energy and Technology; NRCan CanVec; OpenStreetMap
 3. Background: NRCan CanVec



Project Location: Stephenville, NL
 Prepared by AW on 2024-01-26
 OR by BK on 2024-01-15

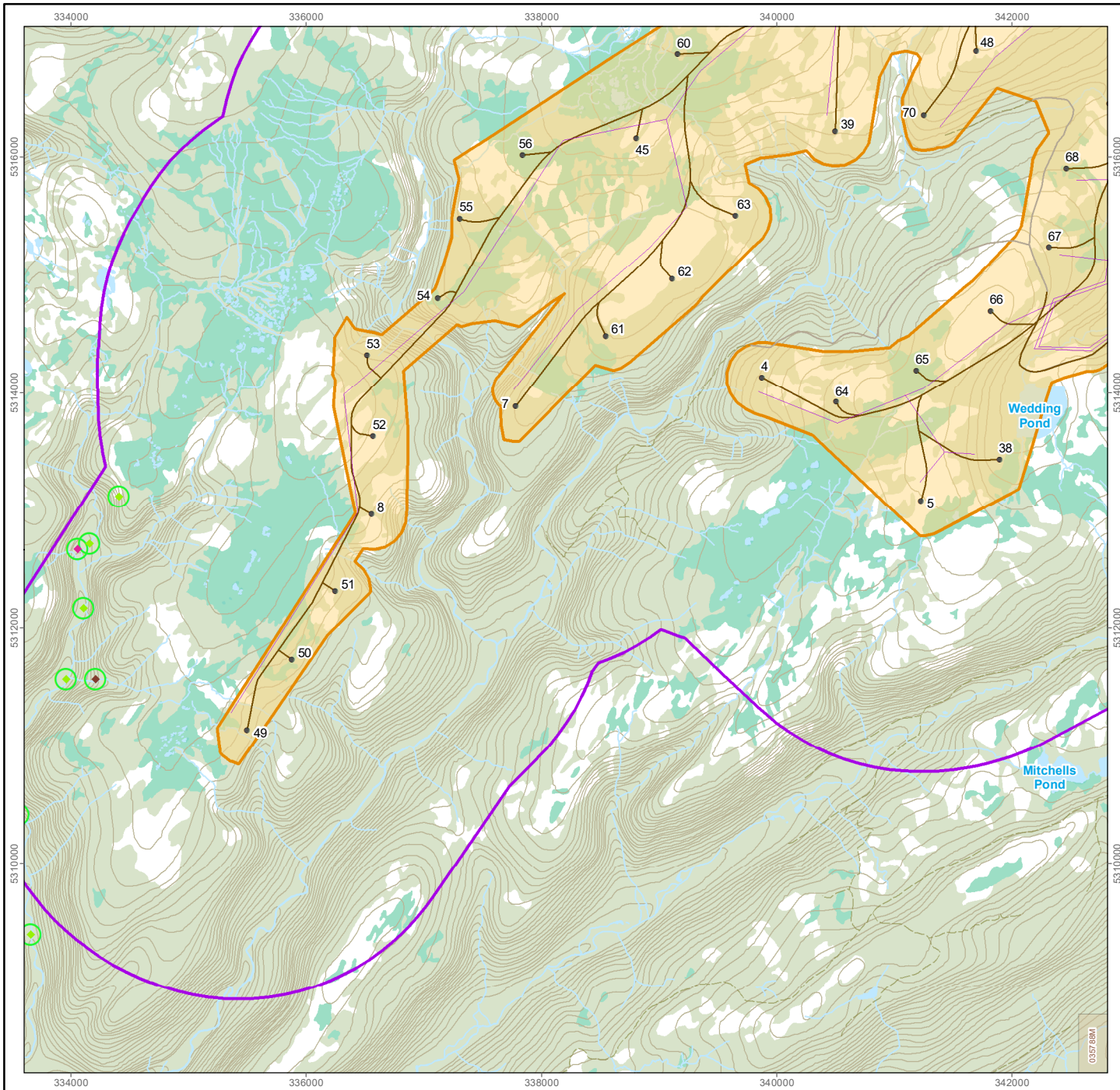
Client/Project: World Energy GH2, Project Nujjo'qonik
 121418050_051c

Figure No. **MMD3-B**
 Page 25 of 26

Producing Mines, Mineral Claims, and Mineral Commodity Occurrences in the Project Area

Disclaimer: This document has been prepared based on information provided by others as cited in the Notes section. Stantec has not verified the accuracy and/or completeness of this information and shall not be responsible for any errors or omissions which may be incorporated herein as a result. Stantec assumes no responsibility for data supplied in electronic format, and the recipient accepts full responsibility for verifying the accuracy and completeness of the data.

V:\1121\active\12141723303_data\gis_data\mapping\mxd\general\IEIS_Amendment\CH07_DIET\1121418050_051d_Fig_MMD3-Bx_MineralOccurrences_PA.mxd Revised: 2024-01-26 By: mblackwood



Stantec

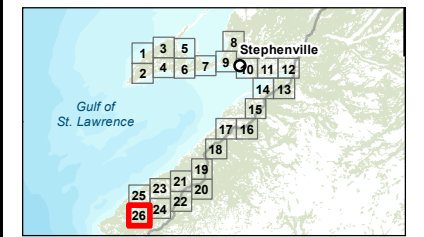
- Mineral Claims (2023-04-18)
- Local Assessment Area
- Proposed Project Features
 - Turbine Location
 - Collector Line
 - Access Road
 - Project Area
- Other Features
 - Road
 - Resource Road / Trail
- Mineral Commodity
 - Barium
 - Copper
 - Zinc
- Mineral Status
 - Indication

N

0 0.5 1 Kilometres
(At original document size of 8.5x11)
1:50,000

Notes

- Coordinate System: NAD 1983 CSRS UTM Zone 21N
- Data Sources: World Energy GH2; Government of NL Dept. of Fisheries, Forestry and Agriculture; Department of Industry, Energy and Technology; NRCan CanVec; OpenStreetMap
- Background: NRCan CanVec



Project Location
Stephenville
NL

Prepared by AW on 2024-01-26
QR by BK on 2024-01-15

Client/Project
World Energy GH2
Project Nujjo'qonik

121418050_051c

Figure No.
MMD3-B

Page 26 of 26

Producing Mines, Mineral Claims, and Mineral Commodity Occurrences in the Project Area

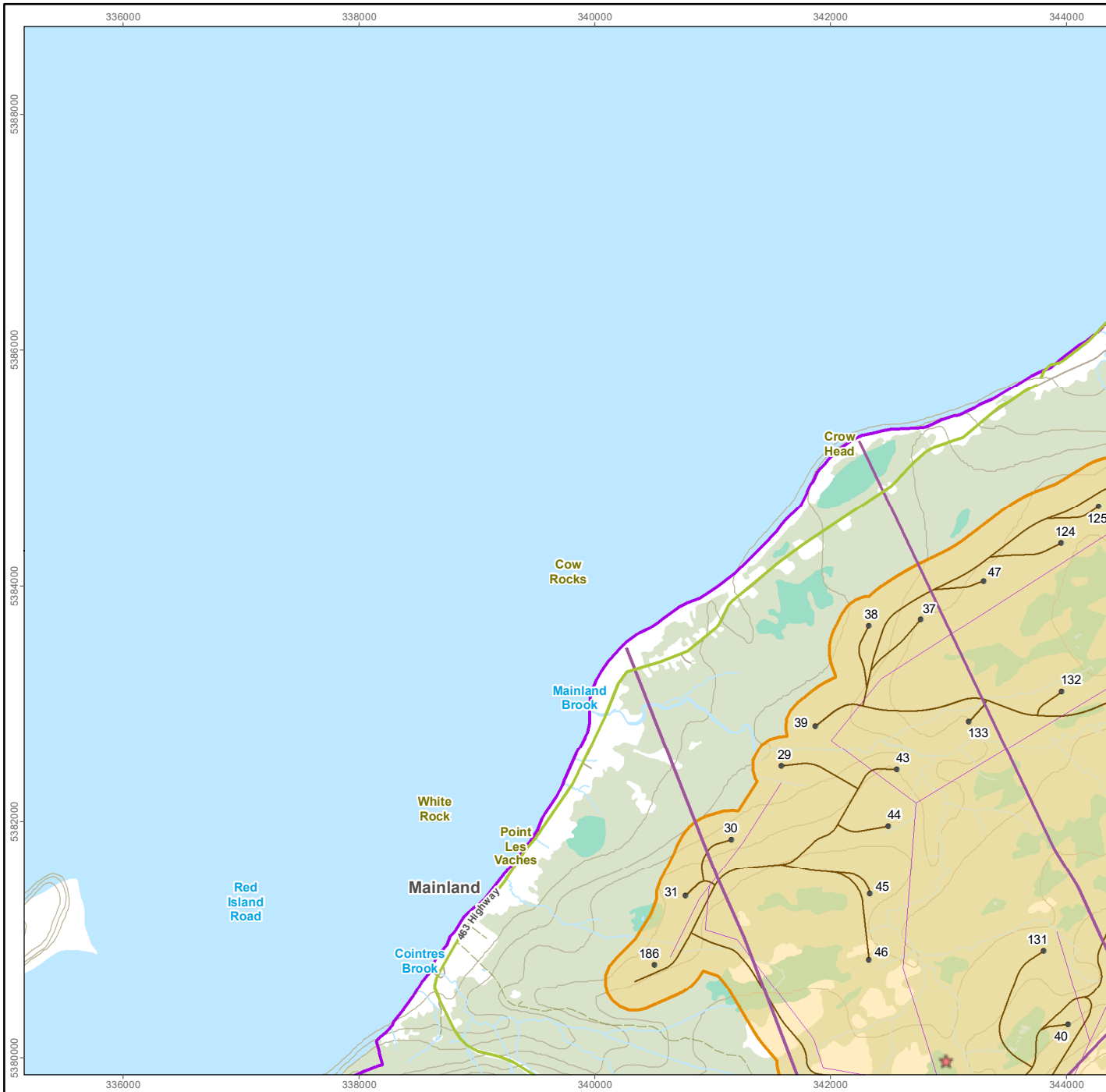
Disclaimer: This document has been prepared based on information provided by others as cited in the Notes section. Stantec has not verified the accuracy and/or completeness of this information and shall not be responsible for any errors or omissions which may be incorporated herein as a result. Stantec assumes no responsibility for data supplied in electronic format, and the recipient accepts full responsibility for verifying the accuracy and completeness of the data.

Appendix MMD3-C

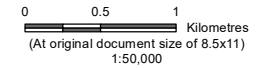
Mapbook: Petroleum Industry Activity in the Project Area

Project Nuji'o'qonik: Amendment to the Environmental Impact Statement

V:\1214\active\1214-1723303_data\gis_data\mapping\mxd\general\EIS_Amendment\CH07_DIET\1121418050_065_B_Fig_MMD3_CxGeophysics_Surveys_PA.mxd Revised: 2024-01-27 By: mblackwood

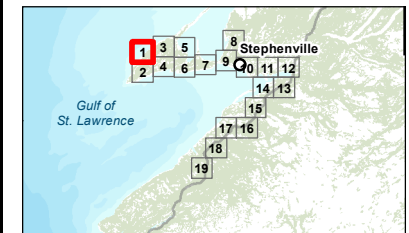


- Petroleum Exploration Enhancement Program (Series 1)**
 - ★ Academia
- Geophysical Program by Organization**
 - Hunt Oil Company
 - IEXCO
 - Local Assessment Area
- Proposed Project Features**
 - Turbine Location
 - Collector Line
 - Access Road
 - Project Area
- Other Features**
 - Road
 - Resource Road / Trail
- Contour (20 m)
- Watercourse
- Forested Area
- Waterbody
- Wetland



Notes

1. Coordinate System: NAD 1983 CSRS UTM Zone 21N
2. Data Sources: World Energy GH2; Government of NL Dept. of Fisheries, Forestry and Agriculture; NRCan CanVec; OpenStreetMap
3. Background: NRCan CanVec



Project Location: Stephenville, NL
 Prepared by AW on 2024-01-26
 QR by BK on 2024-01-15

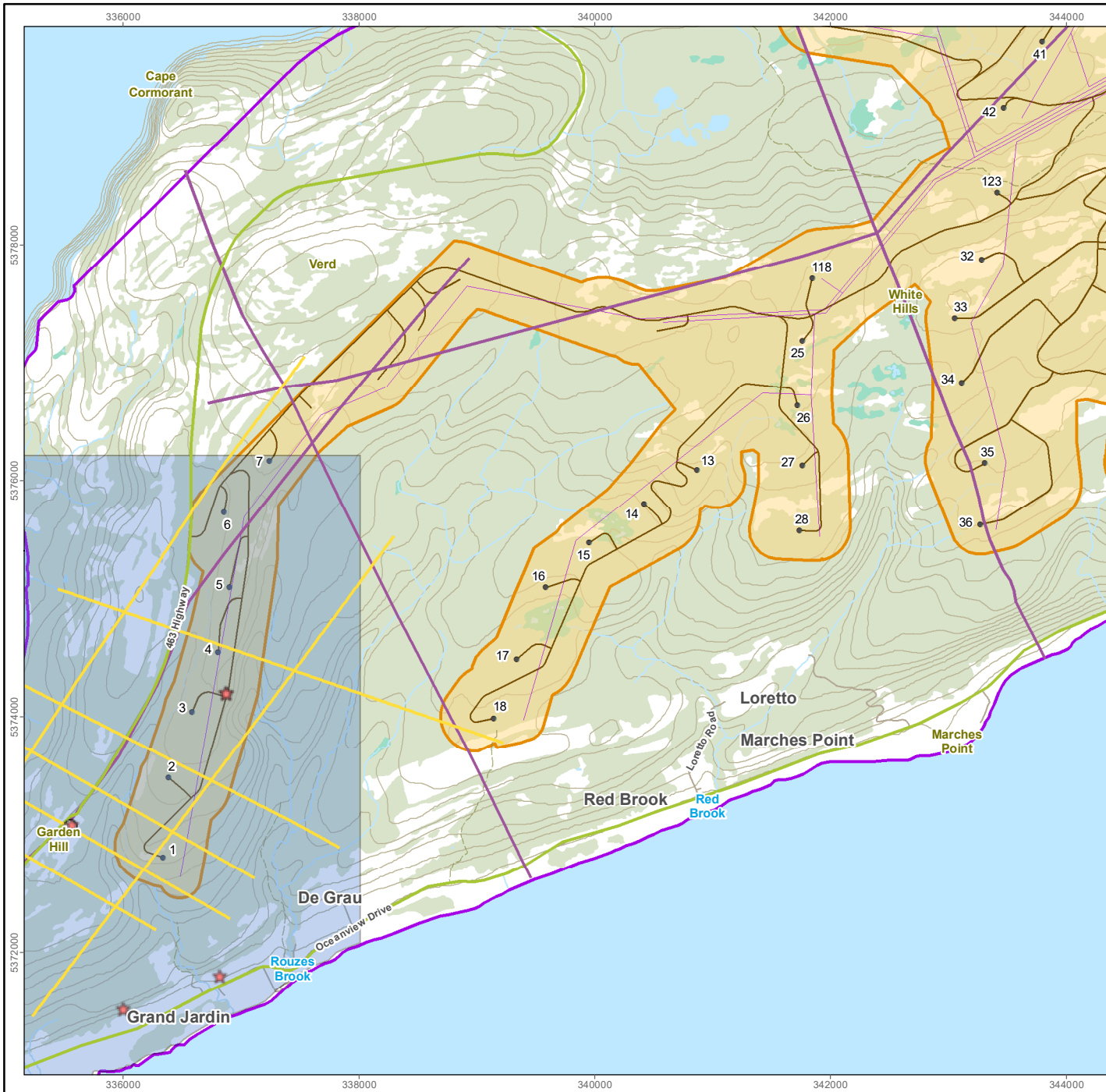
Client/Project: World Energy GH2, Project Nujjo'qonik
 121418050_051c

Figure No.: MMD3-C
 Page 1 of 19

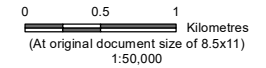
Petroleum Industry Activity in the Project Area

Disclaimer: This document has been prepared based on information provided by others as cited in the Notes section. Stantec has not verified the accuracy and/or completeness of this information and shall not be responsible for any errors or omissions which may be incorporated herein as a result. Stantec assumes no responsibility for data supplied in electronic format, and the recipient accepts full responsibility for verifying the accuracy and completeness of the data.

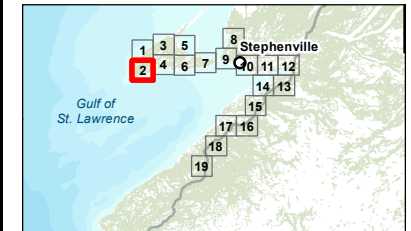
V:\1121\active\1214\1723303_data\gis_data\mapping\mxd\general\IEIS_Amendment\CH07_DIET\1121418050_065_B_Fig_MMD3_CxGeophysics_Surveys_PA.mxd Revised: 2024-01-27 By: mblackwood



- Petroleum Exploration Enhancement Program (Series 1)**
- Academia
 - Abandoned
 - Suspended
- Onshore Petroleum Wells**
- Abandoned
 - Suspended
- Geophysical Program by Organization**
- Hunt Oil Company
 - IEXCO
 - Western L. FOR CIVC
- Proposed Project Features**
- Turbine Location
- Other Features**
- Collector Line
 - Access Road
 - Project Area
 - Road
 - Resource Road / Trail
 - Contour (20 m)
 - Watercourse
 - Forested Area
 - Waterbody
 - Wetland



- Notes**
- Coordinate System: NAD 1983 CSRS UTM Zone 21N
 - Data Sources: World Energy GH2; Government of NL Dept. of Fisheries, Forestry and Agriculture; NRCan CanVec; OpenStreetMap
 - Background: NRCan CanVec



Project Location: Stephenville, NL
 Prepared by AW on 2024-01-26, QR by BK on 2024-01-15

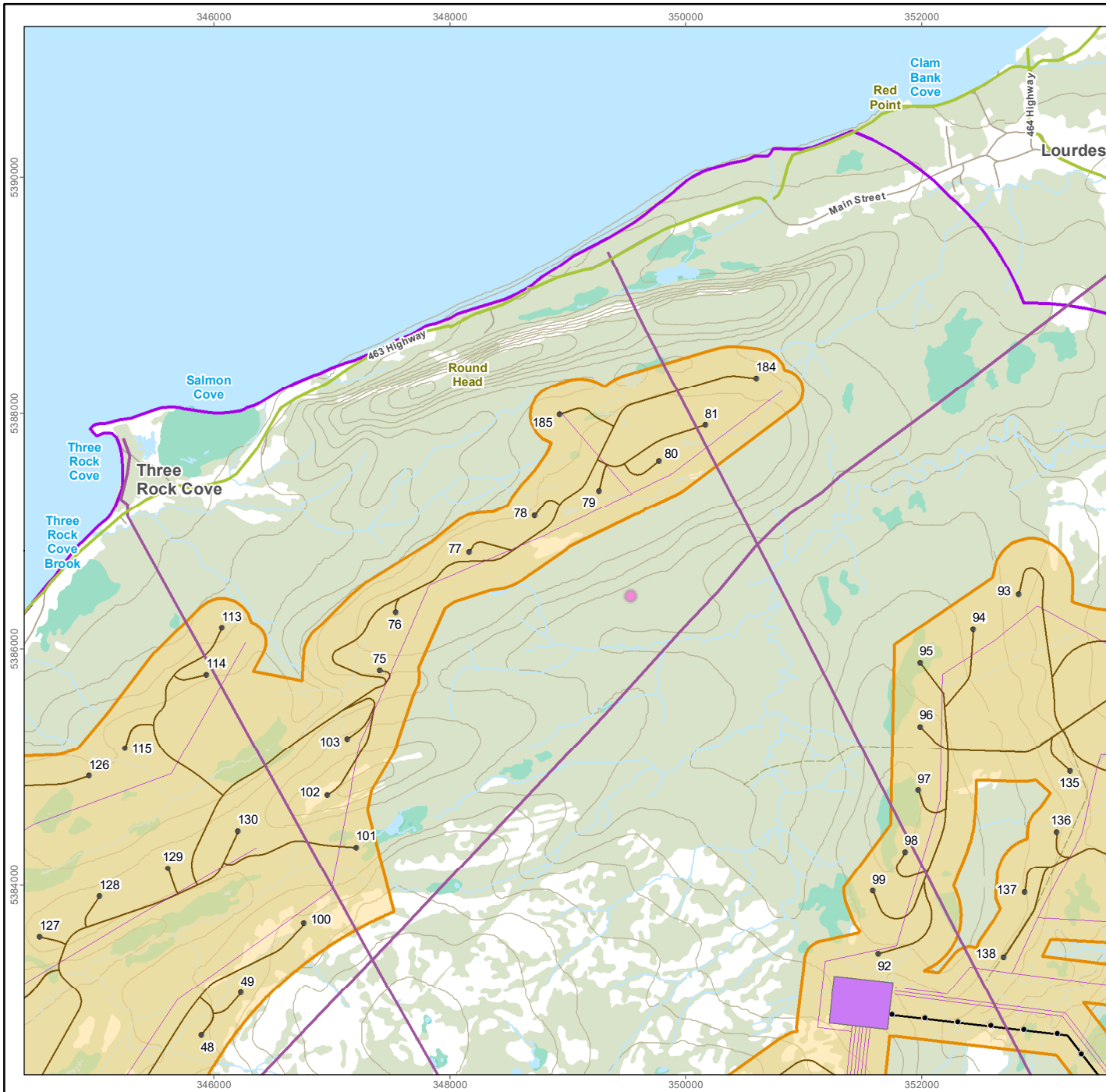
Client/Project: World Energy GH2, Project Nujio'qonik
 121418050_051c

Figure No.: **MMD3-C**
 Page 2 of 19

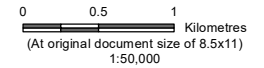
Petroleum Industry Activity in the Project Area

Disclaimer: This document has been prepared based on information provided by others as cited in the Notes section. Stantec has not verified the accuracy and/or completeness of this information and shall not be responsible for any errors or omissions which may be incorporated herein as a result. Stantec assumes no responsibility for data supplied in electronic format, and the recipient accepts full responsibility for verifying the accuracy and completeness of the data.

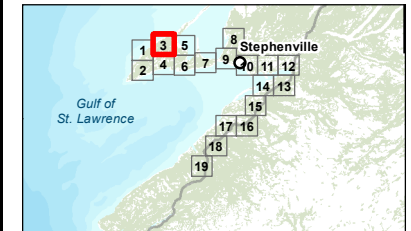
V:\1214\active\1214-1723303_data\gis_data\mapping\mxd\general\IEIS_Amendment\CH07_DIET\1121418050_065_B_Fig_MMD3_CxGeophysics_Surveys_PA.mxd Revised: 2024-01-27 By: mblackwood



- Hydrocarbon Occurrences**
- Drill Hole
- Geophysical Program by Organization**
- Hunt Oil Company
 - IEXCO
 - Local Assessment Area
- Proposed Project Features**
- Turbine Location
 - Transmission Line 230 kV
 - Collector Line
 - Access Road
 - Substation
 - Project Area
- Other Features**
- Road
 - Resource Road / Trail
 - Contour (20 m)
 - Watercourse
 - Forested Area
 - Waterbody
 - Wetland



- Notes**
- Coordinate System: NAD 1983 CSRS UTM Zone 21N
 - Data Sources: World Energy GH2; Government of NL Dept. of Fisheries, Forestry and Agriculture; NRCan CanVec; OpenStreetMap
 - Background: NRCan CanVec



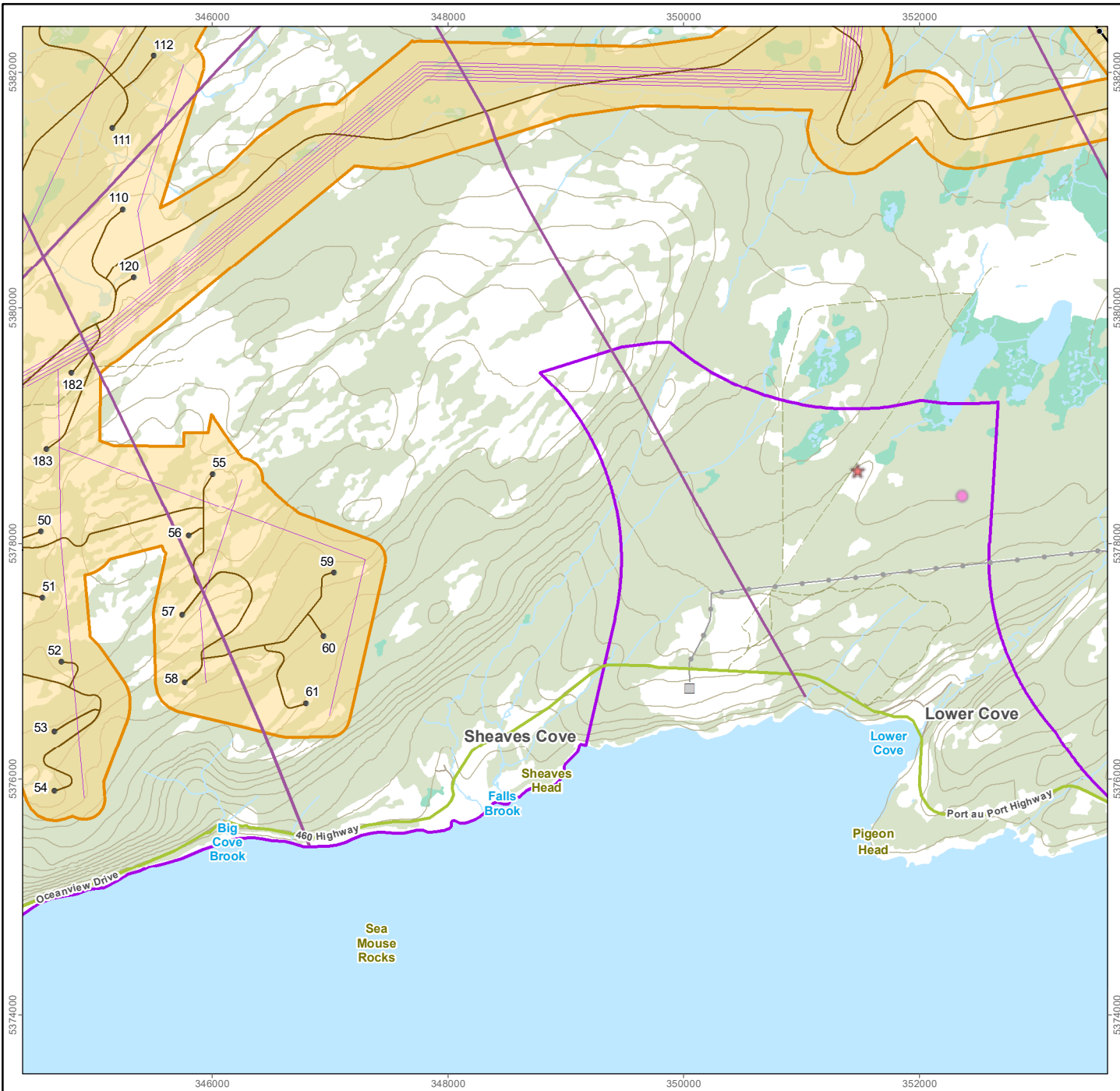
Project Location: Stephenville, NL
 Prepared by AW on 2024-01-26
 QR by BK on 2024-01-15

Client/Project: World Energy GH2, Project Nujjo'qonik
 121418050_051c

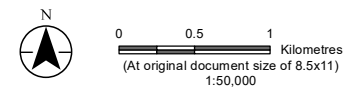
Figure No. **MMD3-C** Page 3 of 19

Petroleum Industry Activity in the Project Area

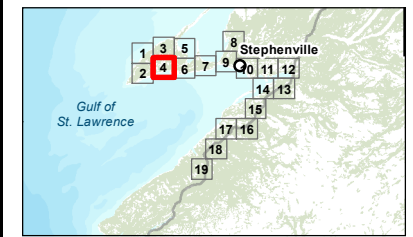
V:\1121\active\12141723303_data\gis_data\mapping\mxd\general\GIS_Amendment\CH07_DIET1121418050_065_B_Fig_MMD3_C\Geophysics_Surveys_PA.mxd Revised: 2024-01-27 By: mblackwood



- Petroleum Exploration Enhancement Program (Series 1)**
- Academia
- Hydrocarbon Occurrences**
- Drill Hole
- Geophysical Program by Organization**
- Hunt Oil Company
 - IEXCO
 - Local Assessment Area
- Proposed Project Features**
- Turbine Location
 - Transmission Line 230 kV
 - Collector Line
 - Access Road
- Other Features**
- Substation
 - Transmission Line, Existing
 - Road
 - Resource Road / Trail
 - Contour (20 m)
 - Watercourse
 - Forested Area
 - Waterbody
 - Wetland



- Notes**
- Coordinate System: NAD 1983 CSRS UTM Zone 21N
 - Data Sources: World Energy GH2; Government of NL Dept. of Fisheries, Forestry and Agriculture; NRCAN CanVec; OpenStreetMap
 - Background: NRCAN CanVec

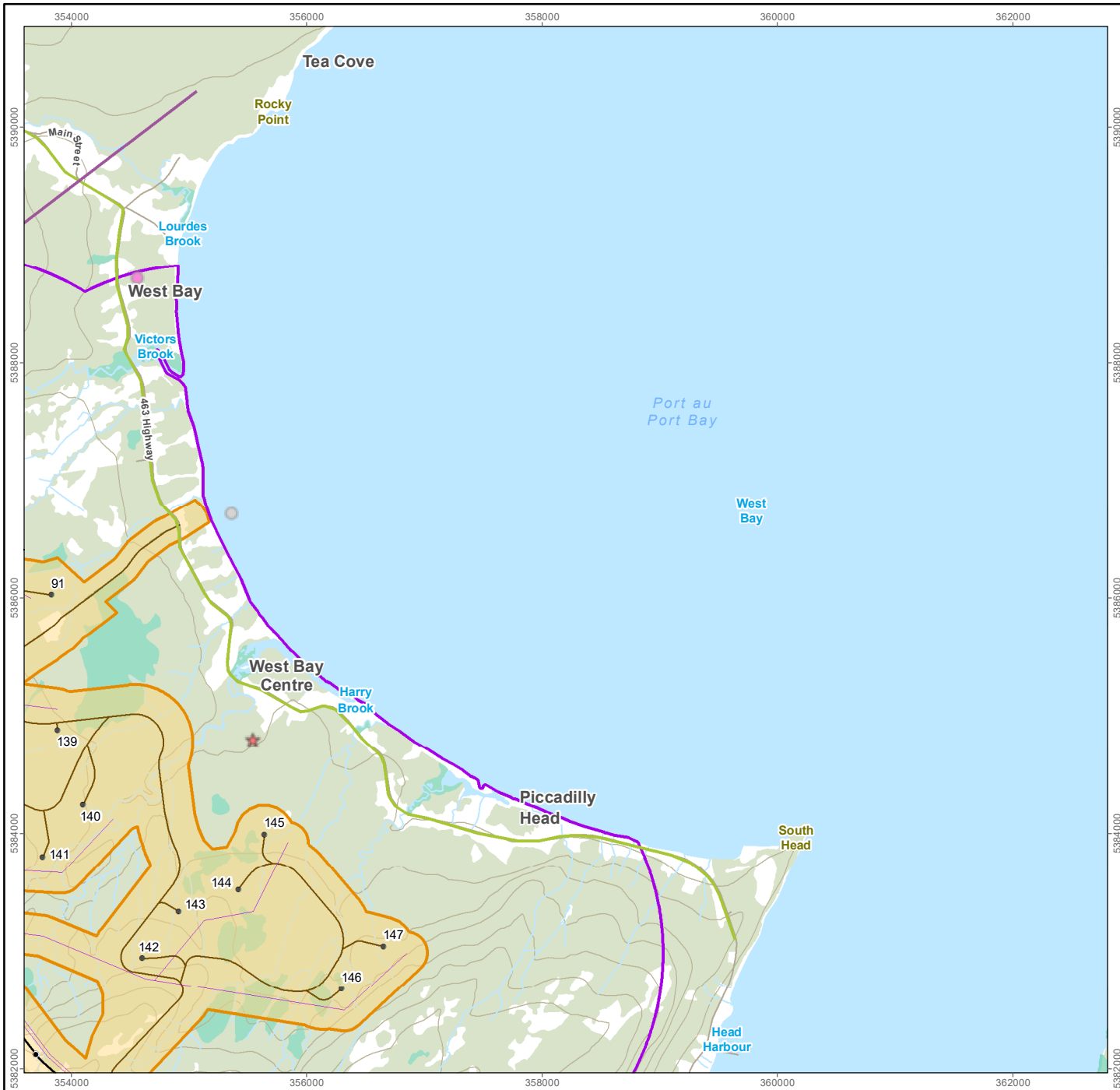


Project Location Stephenville NL	Prepared by AW on 2024-01-26 QR by BK on 2024-01-15
Client/Project World Energy GH2 Project Nujjo'qonik	121418050_051c
Figure No. MMD3-C	Page 4 of 19

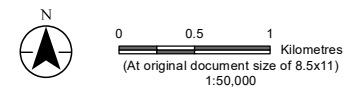
Petroleum Industry Activity in the Project Area

Disclaimer: This document has been prepared based on information provided by others as cited in the Notes section. Stantec has not verified the accuracy and/or completeness of this information and shall not be responsible for any errors or omissions which may be incorporated herein as a result. Stantec assumes no responsibility for data supplied in electronic format, and the recipient accepts full responsibility for verifying the accuracy and completeness of the data.

V:\1121\active\12141723303_data\gis_data\mapping\mxd\general\IEIS_Amendment\CH07_DIET\1121418050_065_B_Fig_MMD3-C\Geophysics_Surveys_PA.mxd Revised: 2024-01-27 By: mblackwood

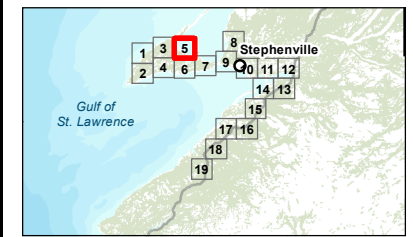


- Petroleum Exploration Enhancement Program (Series 1)**
- Collector Line
 - Access Road
 - Project Area
- Other Features**
- Academia
 - Road
 - Resource Road / Trail
 - Contour (20 m)
 - Watercourse
 - Forested Area
 - Waterbody
 - Wetland
- Hydrocarbon Occurrences**
- Bituminous Outcrop
 - Drill Hole
- Geophysical Program by Organization**
- Hunt Oil Company
 - IEXCO
 - Local Assessment Area
- Proposed Project Features**
- Turbine Location
 - Transmission Line 230 KV



Notes

- Coordinate System: NAD 1983 CSRS UTM Zone 21N
- Data Sources: World Energy GH2; Government of NL Dept. of Fisheries, Forestry and Agriculture; NRCan CanVec; OpenStreetMap
- Background: NRCan CanVec

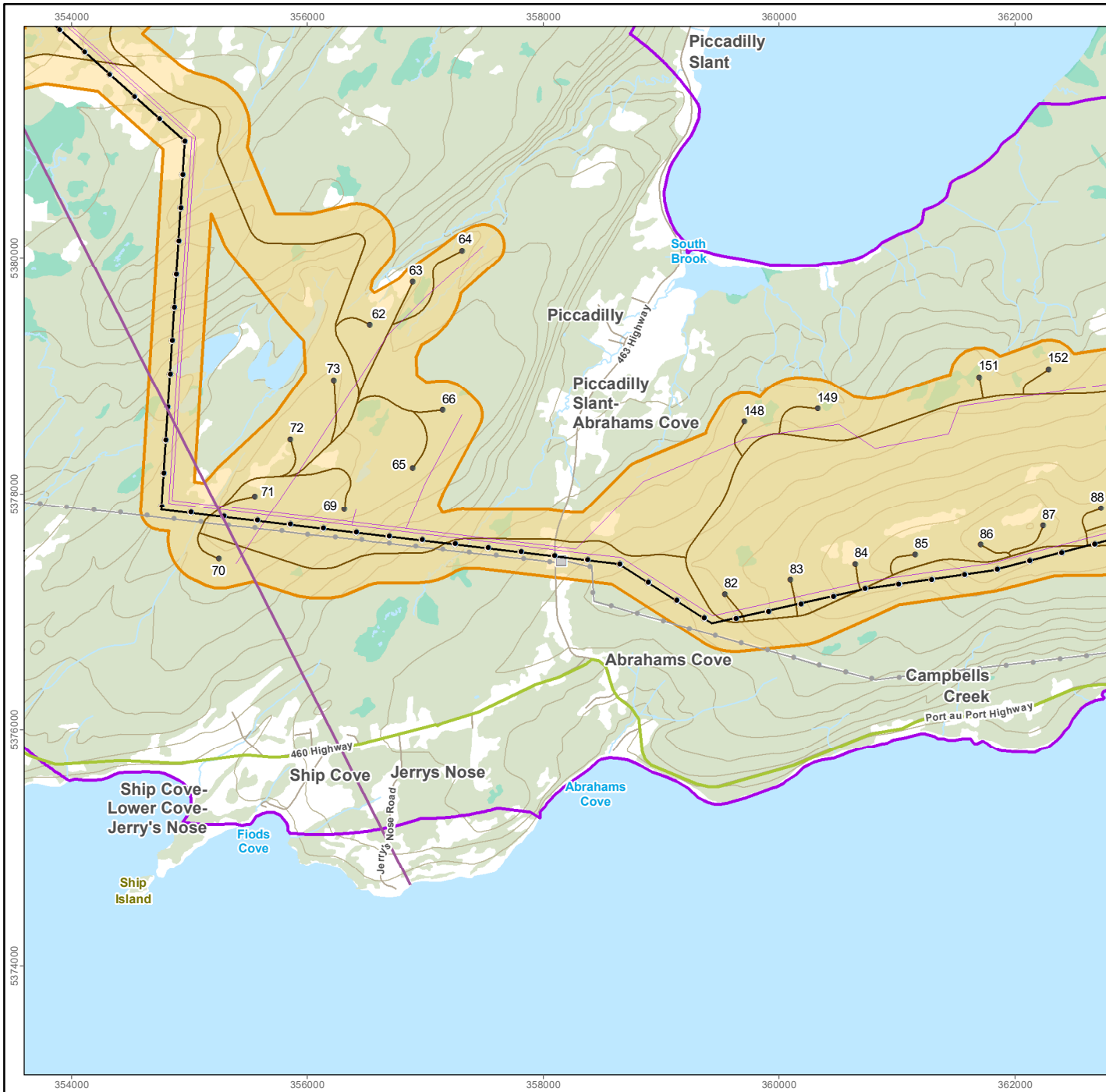


Project Location Stephenville NL	Prepared by AW on 2024-01-26 QR by BK on 2024-01-15
Client/Project World Energy GH2 Project Nujio'qonik	121418050_051c
Figure No. MMD3-C	Page 5 of 19

Petroleum Industry Activity in the Project Area

Disclaimer: This document has been prepared based on information provided by others as cited in the Notes section. Stantec has not verified the accuracy and/or completeness of this information and shall not be responsible for any errors or omissions which may be incorporated herein as a result. Stantec assumes no responsibility for data supplied in electronic format, and the recipient accepts full responsibility for verifying the accuracy and completeness of the data.

V:\1121\active\1214\1723303_data\gis_data\mapping\mxd\general\IEIS_Amendment\CH07_DIET\1121418050_065_B_Fig_MMD3-C\Geophysics_Surveys_PA.mxd Revised: 2024-01-27 By: mblackwood



Geophysical Program by Organization

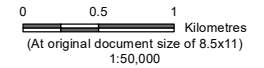
- Hunt Oil Company
- IEXCO
- Local Assessment Area
- Contour (20 m)
- Watercourse
- Forested Area
- Waterbody
- Wetland

Proposed Project Features

- Turbine Location
- Transmission Line 230 kV
- Collector Line
- Access Road
- Project Area

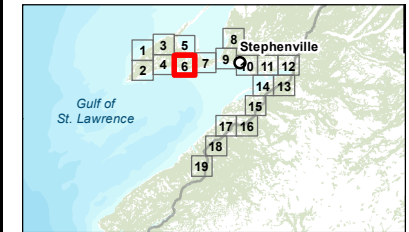
Other Features

- Substation
- Transmission Line, Existing
- Road
- Resource Road / Trail



Notes

1. Coordinate System: NAD 1983 CSRS UTM Zone 21N
2. Data Sources: World Energy GH2; Government of NL Dept. of Fisheries, Forestry and Agriculture; NRCan CanVec; OpenStreetMap
3. Background: NRCan CanVec



Project Location: Stephenville, NL
 Prepared by AW on 2024-01-26, QR by BK on 2024-01-15

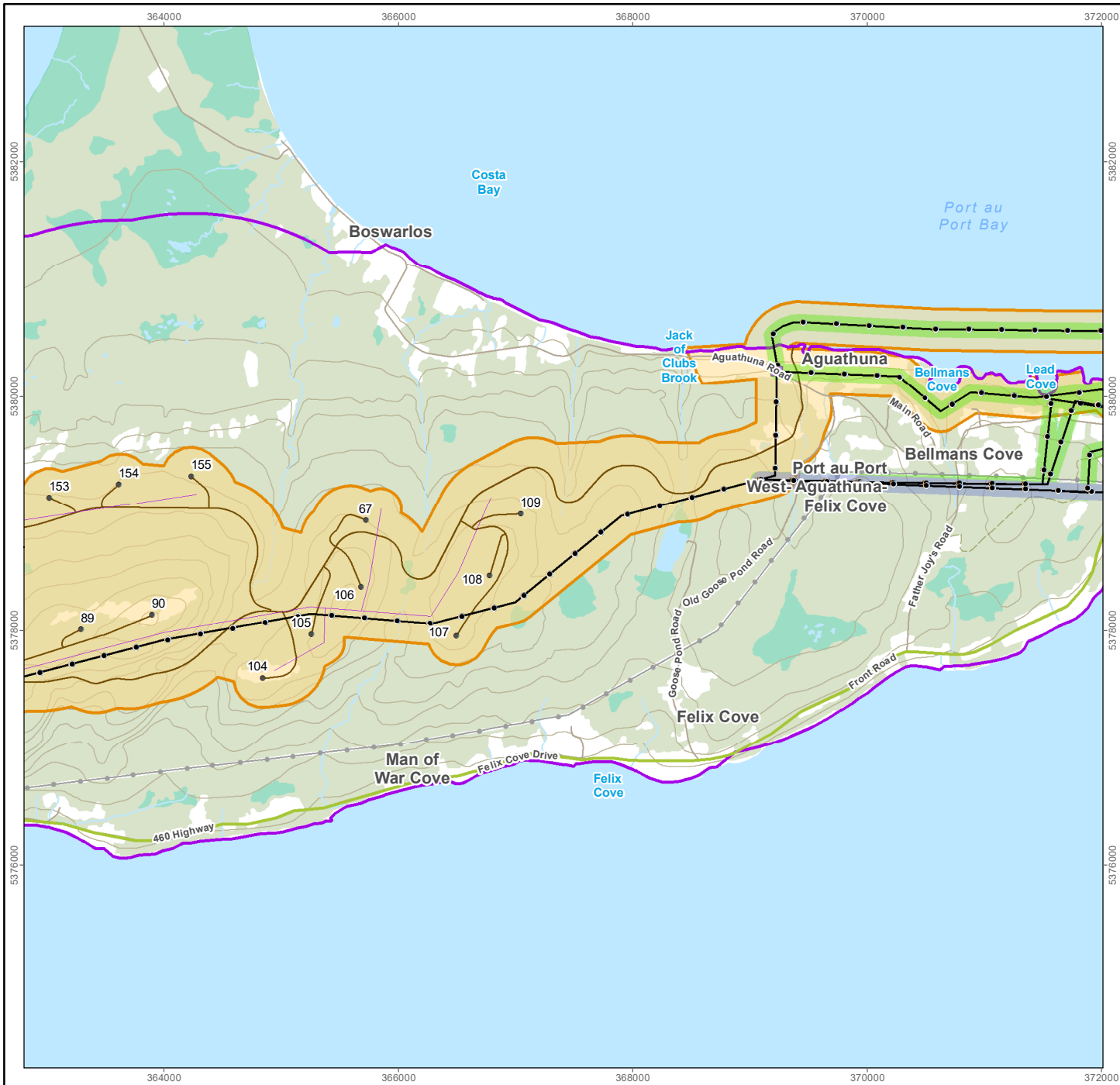
Client/Project: World Energy GH2, Project Nujjo'qonik
 121418050_051c

Figure No.: **MMD3-C**
 Page 6 of 19

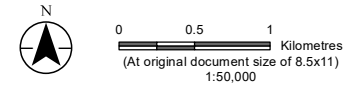
Petroleum Industry Activity in the Project Area

Disclaimer: This document has been prepared based on information provided by others as cited in the Notes section. Stantec has not verified the accuracy and/or completeness of this information and shall not be responsible for any errors or omissions which may be incorporated herein as a result. Stantec assumes no responsibility for data supplied in electronic format, and the recipient accepts full responsibility for verifying the accuracy and completeness of the data.

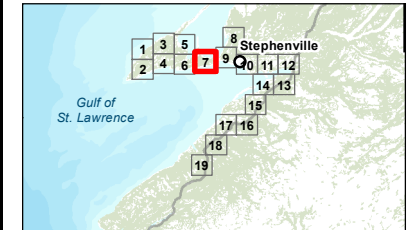
V:\1214\active\1214-1723303_data\gis_data\mapping\mxd\general\GIS_Amendment\CH07_DIET\1121418050_065_B_Fig_MMD3-C\Geophysics_Surveys_PA.mxd Revised: 2024-01-27 By: mblackwood



- Geophysical Program by Organization**
- IEXCO
 - Local Assessment Area
- Proposed Project Features**
- Turbine Location
 - Transmission Line
 - Collector Line
 - Access Road
 - Substation
 - Project Area
- Port au Port Interconnection**
- Proposed Route
 - Alternate Route
- Other Features**
- Transmission Line, Existing
 - Road
 - - - Resource Road / Trail
 - Contour (20 m)
 - Watercourse
 - Forested Area
 - Waterbody
 - Wetland



- Notes**
1. Coordinate System: NAD 1983 CSRS UTM Zone 21N
 2. Data Sources: World Energy GH2, Government of NL Dept. of Fisheries, Forestry and Agriculture; NRCan CanVec; OpenStreetMap
 3. Background: NRCan CanVec

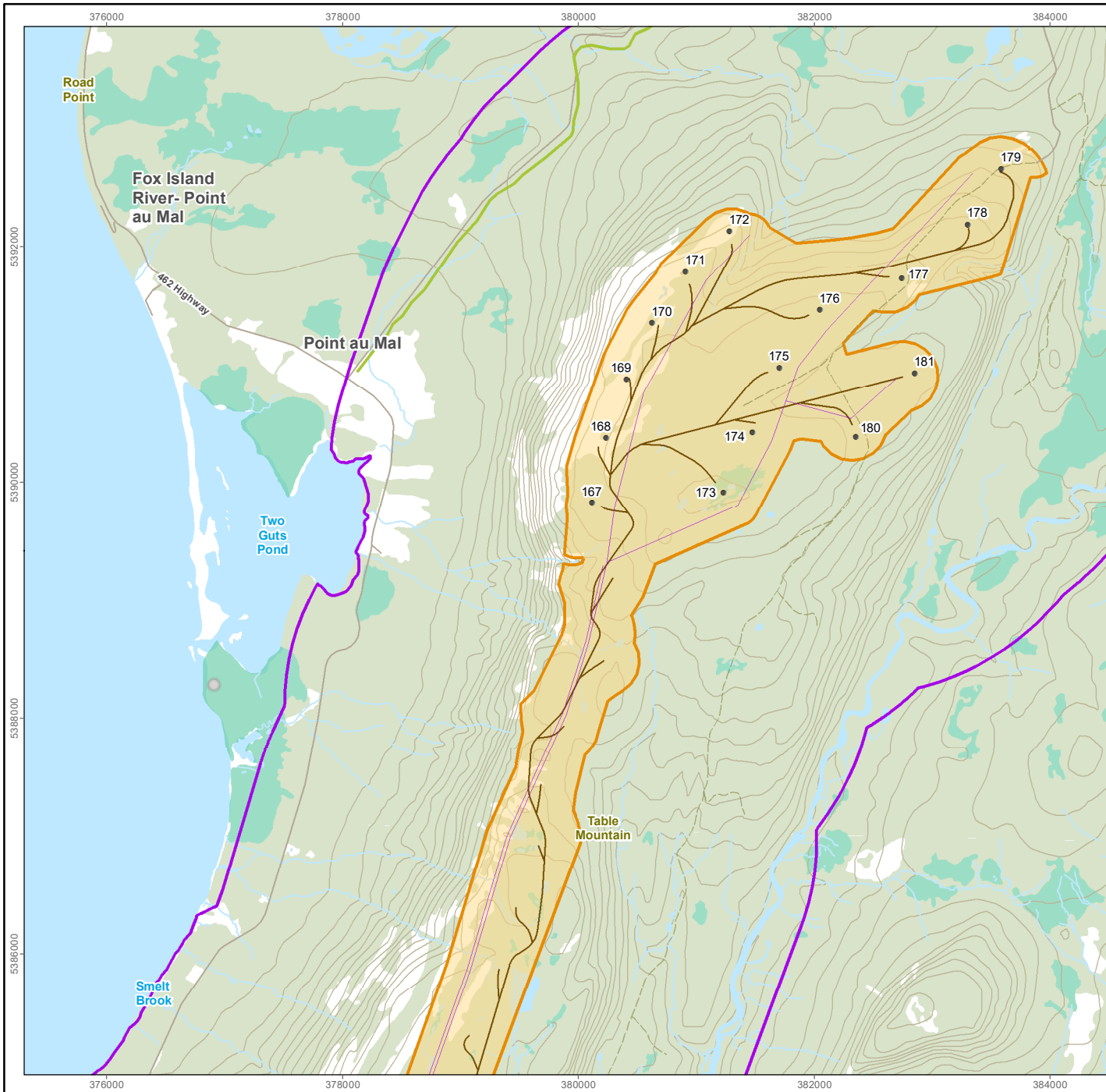


Project Location Stephenville NL	Prepared by AW on 2024-01-26 QR by BK on 2024-01-15
Client/Project World Energy GH2 Project Nujjo'qonik	121418050_051c
Figure No. MMD3-C	Page 7 of 19

Petroleum Industry Activity in the Project Area

Disclaimer: This document has been prepared based on information provided by others as cited in the Notes section. Stantec has not verified the accuracy and/or completeness of this information and shall not be responsible for any errors or omissions which may be incorporated herein as a result. Stantec assumes no responsibility for data supplied in electronic format, and the recipient accepts full responsibility for verifying the accuracy and completeness of the data.

V:\1121-Active\1214-1723303_data\gis_data\mapping\mxd\general\GIS_Amendment\CH07_DIET\1121418050_065_B_Fig_MMD3_CxGeophysics_Surveys_PA.mxd Revised: 2024-01-27 By: mblackwood

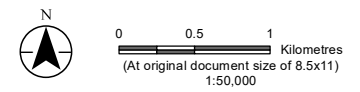


- Hydrocarbon Occurrences**
- Bituminous Outcrop
 - Forested Area
 - Waterbody
 - Wetland

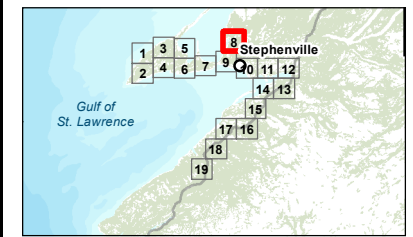
- Geophysical Program by Organization**
- IEXCO
 - Local Assessment Area

- Proposed Project Features**
- Turbine Location
 - Collector Line
 - Access Road
 - Project Area

- Other Features**
- Road
 - Resource Road / Trail
 - Contour (20 m)
 - Watercourse



- Notes**
1. Coordinate System: NAD 1983 CSRS UTM Zone 21N
 2. Data Sources: World Energy GH2; Government of NL Dept. of Fisheries, Forestry and Agriculture; NRCan CanVec; OpenStreetMap
 3. Background: NRCan CanVec



Project Location
Stephenville
NL

Prepared by AW on 2024-01-26
QR by BK on 2024-01-15

Client/Project
World Energy GH2
Project Nujjo'qonik

121418050_051c

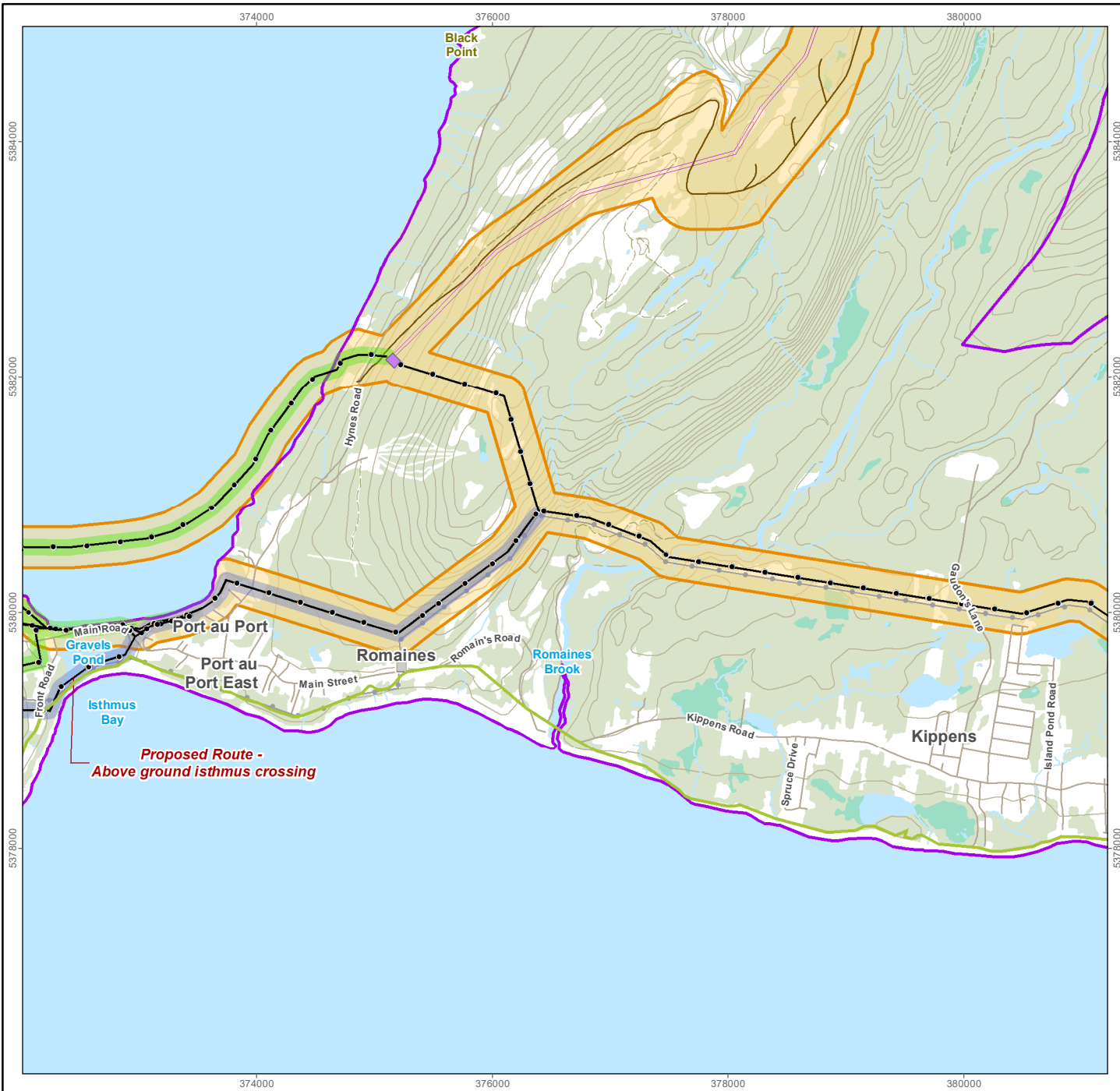
Figure No.
MMD3-C

Page 8 of 19

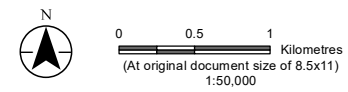
Petroleum Industry Activity in the Project Area

Disclaimer: This document has been prepared based on information provided by others as cited in the Notes section. Stantec has not verified the accuracy and/or completeness of this information and shall not be responsible for any errors or omissions which may be incorporated herein as a result. Stantec assumes no responsibility for data supplied in electronic format, and the recipient accepts full responsibility for verifying the accuracy and completeness of the data.

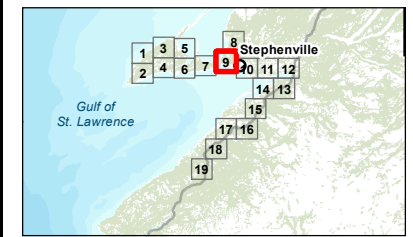
V:\1214\active\1214-1723303_data\gis_data\mapping\mxd\general\IEIS_Amendment\CH07_DIET\1121418050_065_B_Fig_MMD3-C\Geophysics_Surveys_PA.mxd Revised: 2024-01-27 By: mblackwood



- Geophysical Program by Organization**
- IEXCO
 - Local Assessment Area
- Proposed Project Features**
- Transmission Line 230 kV
 - Collector Line
 - Access Road
 - Substation
 - Project Area
- Port au Port Interconnection**
- Proposed Route
 - Alternate Route
- Other Features**
- Substation
 - Transmission Line, Existing
 - Road
 - Resource Road / Trail
 - Contour (20 m)
 - Watercourse
 - Forested Area
 - Waterbody
 - Wetland



- Notes**
- Coordinate System: NAD 1983 CSRS UTM Zone 21N
 - Data Sources: World Energy GH2; Government of NL Dept. of Fisheries, Forestry and Agriculture; NRCan CanVec; OpenStreetMap
 - Background: NRCan CanVec

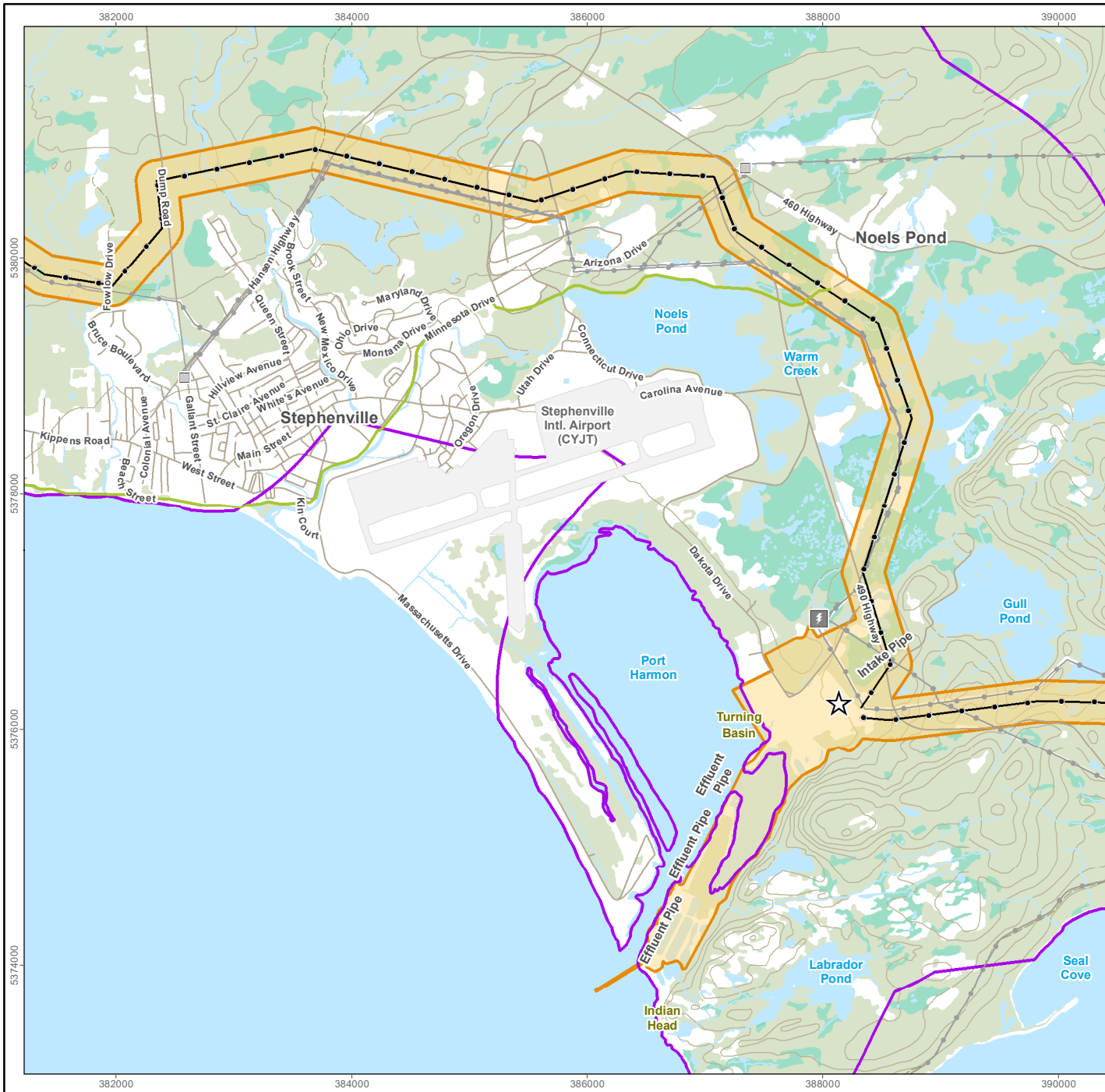


Project Location Stephenville NL	Prepared by AW on 2024-01-26 QR by BK on 2024-01-15
Client/Project World Energy GH2 Project Nujio'qonik	121418050_051c
Figure No. MMD3-C	Page 9 of 19

Petroleum Industry Activity in the Project Area

Disclaimer: This document has been prepared based on information provided by others as cited in the Notes section. Stantec has not verified the accuracy and/or completeness of this information and shall not be responsible for any errors or omissions which may be incorporated herein as a result. Stantec assumes no responsibility for data supplied in electronic format, and the recipient accepts full responsibility for verifying the accuracy and completeness of the data.

V:\1214\active\1214-1723303_data\gis_data\mapping\mxd\general\IEIS_Amendment\CH07_DIET\121418050_065_B_Fig_MMD3_C\Geophysics_Surveys_PA.mxd Revised: 2024-01-27 By: mbackwood

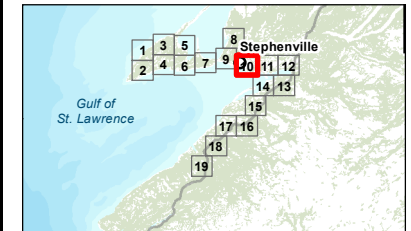


- Geophysical Program by Organization**
- IEXCO
 - Local Assessment Area
- Proposed Project Features**
- Hydrogen / Ammonia Plant Location
 - Transmission Line 230 kV
 - Project Area
- Other Features**
- Substation
 - Electrical Generation
 - Transmission Line, Existing
 - Road
- Resource Road / Trail**
- Contour (20 m)
 - Watercourse
 - Forested Area
 - Waterbody
 - Wetland



0 0.5 1 Kilometres
(At original document size of 8.5x11)
1:50,000

- Notes**
- Coordinate System: NAD 1983 CSRS UTM Zone 21N
 - Data Sources: World Energy GH2; Government of NL Dept. of Fisheries, Forestry and Agriculture; NRCAN CanVec; OpenStreetMap
 - Background: NRCAN CanVec



Project Location: Stephenville, NL
Prepared by AW on 2024-01-26, QR by BK on 2024-01-15

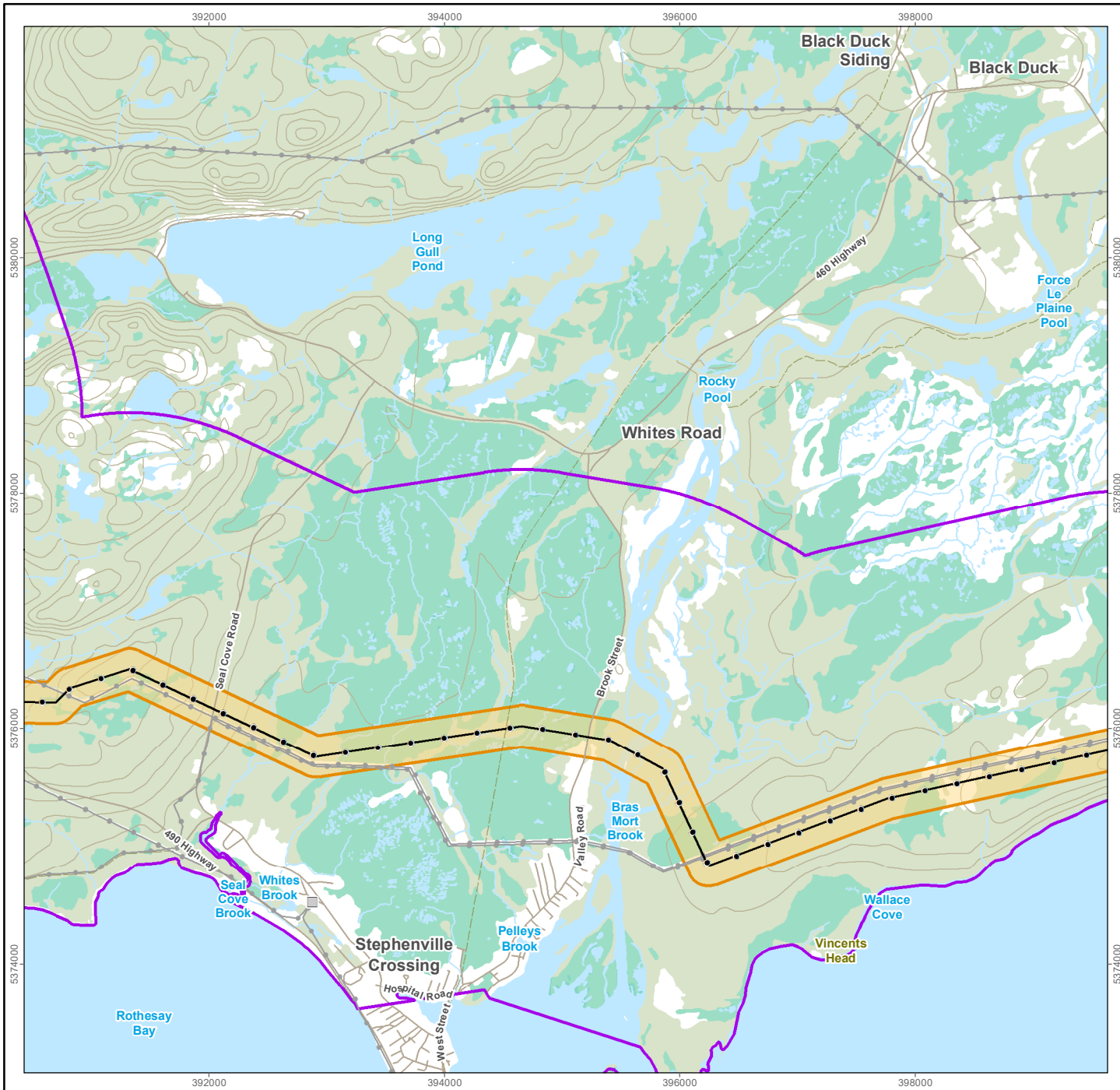
Client/Project: World Energy GH2, Project Nujjio'qonik
121418050_051c

Figure No.: MMD3-C
Page 10 of 19

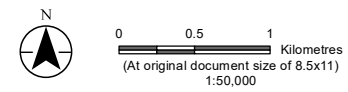
Petroleum Industry Activity in the Project Area

Disclaimer: This document has been prepared based on information provided by others as cited in the Notes section. Stantec has not verified the accuracy and/or completeness of this information and shall not be responsible for any errors or omissions which may be incorporated herein as a result. Stantec assumes no responsibility for data supplied in electronic format, and the recipient accepts full responsibility for verifying the accuracy and completeness of the data.

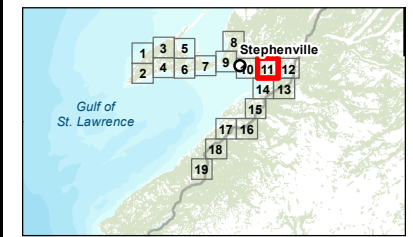
V:\11214\active\1214-1723303_data\gis_data\mapping\mxd\general\GIS_Amendment\CH07_DIET1121418050_065_B_Fig_MMD3_C\Geophysics_Surveys_PA.mxd Revised: 2024-01-27 By: mblackwood



- Local Assessment Area
- Proposed Project Features**
- Transmission Line 230 kV
- Project Area
- Other Features**
- Substation
- Transmission Line, Existing
- Road
- Resource Road / Trail
- Contour (20 m)
- Watercourse
- Forested Area
- Waterbody
- Wetland



- Notes**
1. Coordinate System: NAD 1983 CSRS UTM Zone 21N
 2. Data Sources: World Energy GH2; Government of NL Dept. of Fisheries, Forestry and Agriculture; NRCan CanVec; OpenStreetMap
 3. Background: NRCan CanVec

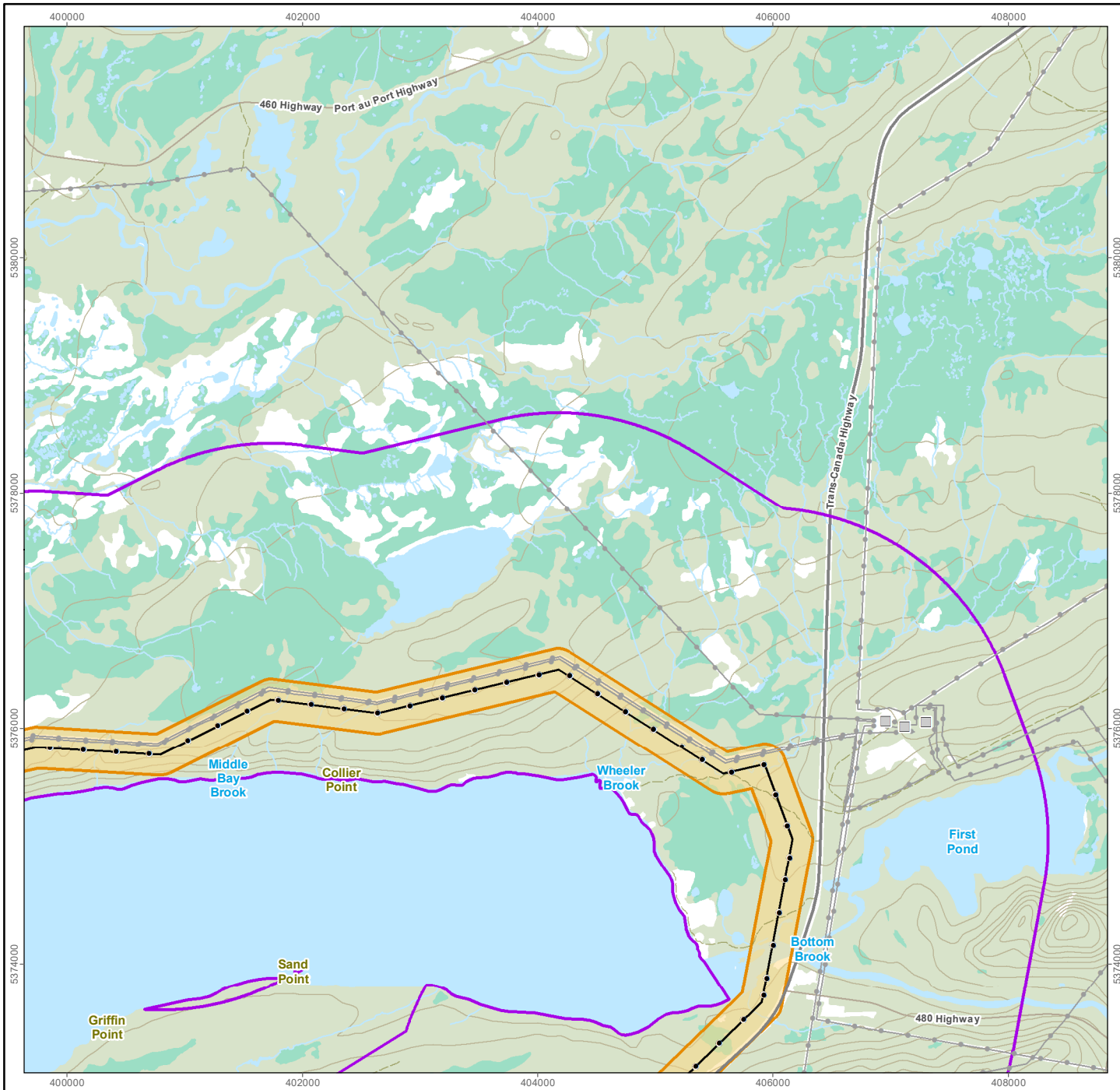


Project Location Stephenville NL	Prepared by AW on 2024-01-26 QR by BK on 2024-01-15
Client/Project World Energy GH2 Project Nujjo'qonik	121418050_051c
Figure No. MMD3-C	Page 11 of 19

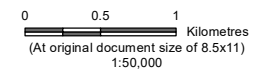
Petroleum Industry Activity in the Project Area

Disclaimer: This document has been prepared based on information provided by others as cited in the Notes section. Stantec has not verified the accuracy and/or completeness of this information and shall not be responsible for any errors or omissions which may be incorporated herein as a result. Stantec assumes no responsibility for data supplied in electronic format, and the recipient accepts full responsibility for verifying the accuracy and completeness of the data.

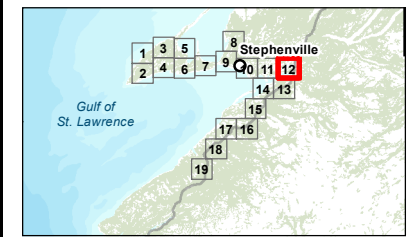
V:\11214\active\12141723303_data\gis_data\mapping\mxd\general\GIS_Amendment\CH07_DIET\1121418050_065_B_Fig_MMD3_C\Geophysics_Surveys_PA.mxd Revised: 2024-01-27 By: mblackwood



- Local Assessment Area
- Proposed Project Features**
- Transmission Line 230 kV
- Project Area
- Other Features**
- Substation
- Transmission Line, Existing
- Trans-Canada Highway
- Road
- Resource Road / Trail
- Contour (20 m)
- Watercourse
- Forested Area
- Waterbody
- Wetland



- Notes**
1. Coordinate System: NAD 1983 CSRS UTM Zone 21N
 2. Data Sources: World Energy GH2; Government of NL Dept. of Fisheries, Forestry and Agriculture; NRCan CanVec; OpenStreetMap
 3. Background: NRCan CanVec

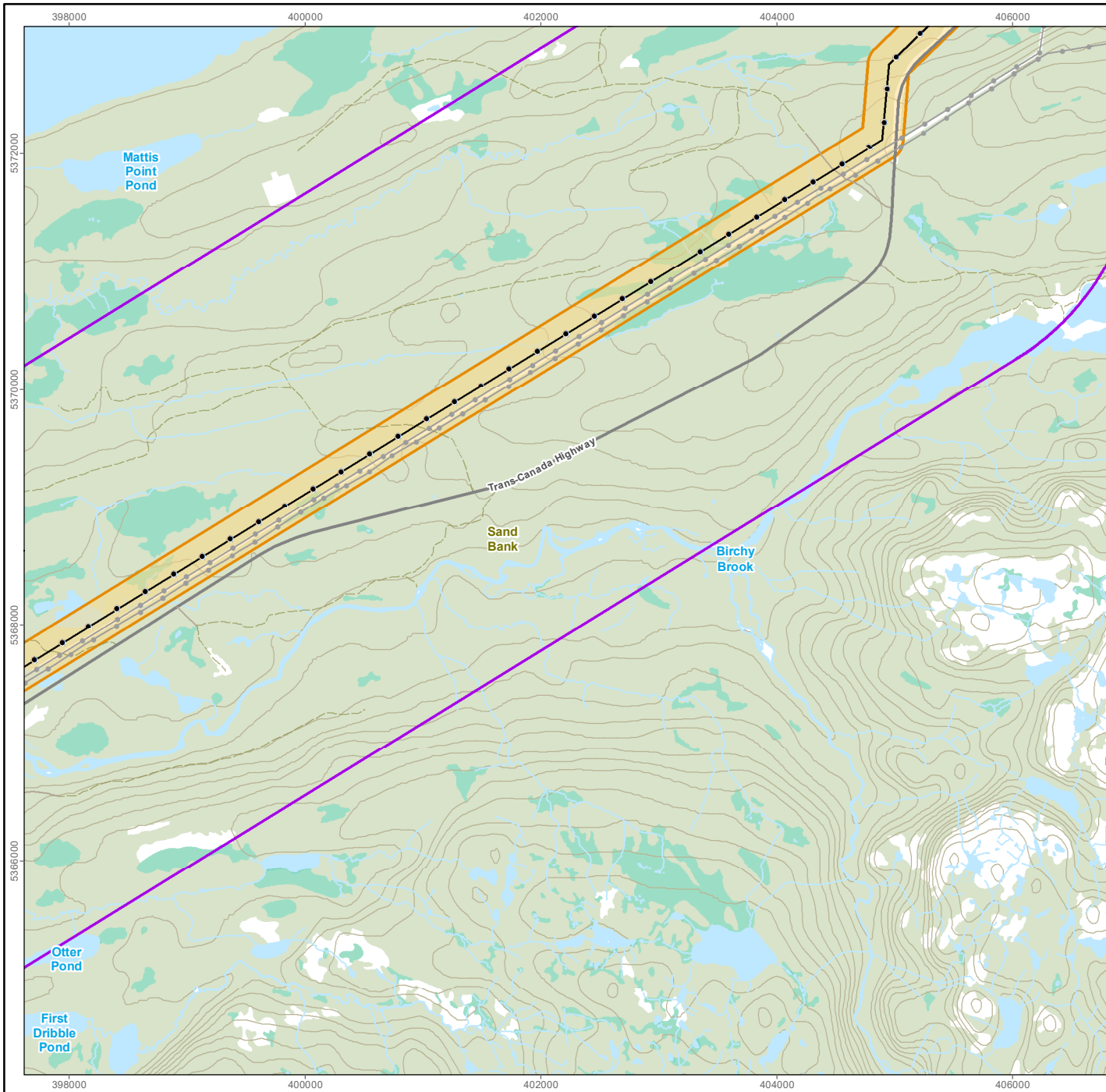


Project Location Stephenville NL	Prepared by AW on 2024-01-26 QR by BK on 2024-01-15
Client/Project World Energy GH2 Project Nujjo'qonik	121418050_051c
Figure No. MMD3-C	Page 12 of 19

Petroleum Industry Activity in the Project Area

Disclaimer: This document has been prepared based on information provided by others as cited in the Notes section. Stantec has not verified the accuracy and/or completeness of this information and shall not be responsible for any errors or omissions which may be incorporated herein as a result. Stantec assumes no responsibility for data supplied in electronic format, and the recipient accepts full responsibility for verifying the accuracy and completeness of the data.

V:\1214\active\1214-1723303_data\gis_data\mapping\mxd\general\IEIS_Amendment\CH07_DIET\1121418050_065_B_Fig_MMD3_CxGeophysics_Surveys_PA.mxd Revised: 2024-01-27 By: mblackwood



Local Assessment Area

Proposed Project Features

- Transmission Line 230 kV
- Project Area

Other Features

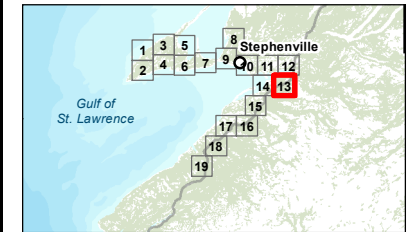
- Transmission Line, Existing
- Trans-Canada Highway
- Road
- Resource Road / Trail
- Contour (20 m)
- Watercourse
- Forested Area
- Waterbody
- Wetland



0 0.5 1 Kilometres
(At original document size of 8.5x11)
1:50,000

Notes

1. Coordinate System: NAD 1983 CSRS UTM Zone 21N
2. Data Sources: World Energy GH2; Government of NL Dept. of Fisheries, Forestry and Agriculture; NRCan CanVec; OpenStreetMap
3. Background: NRCan CanVec



Project Location
Stephenville
NL

Prepared by AW on 2024-01-26
QR by BK on 2024-01-15

Client/Project
World Energy GH2
Project Nujjo'qonik

121418050_051c

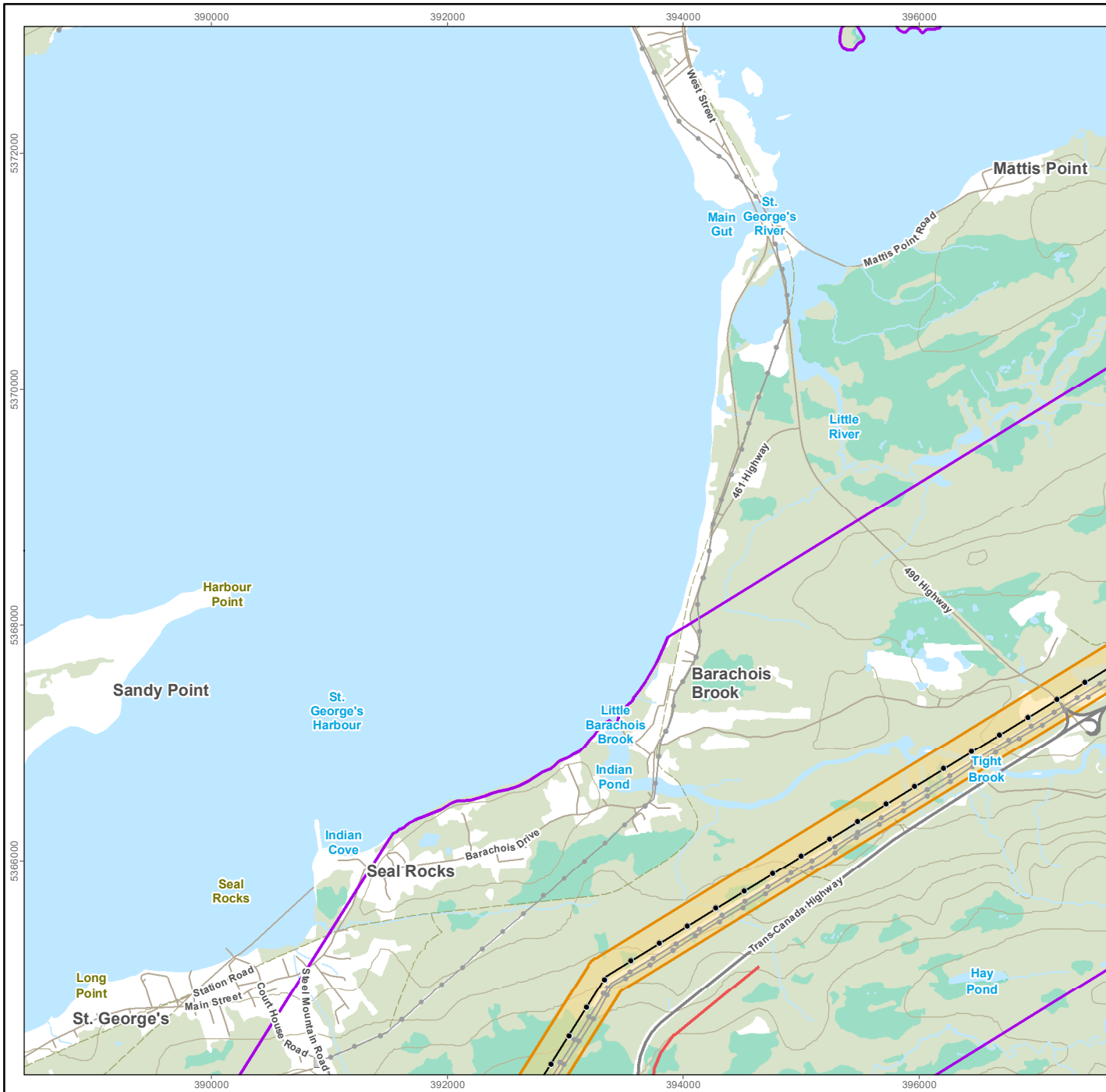
Figure No.
MMD3-C

Page 13 of 19

Petroleum Industry Activity in the Project Area

Disclaimer: This document has been prepared based on information provided by others as cited in the Notes section. Stantec has not verified the accuracy and/or completeness of this information and shall not be responsible for any errors or omissions which may be incorporated herein as a result. Stantec assumes no responsibility for data supplied in electronic format, and the recipient accepts full responsibility for verifying the accuracy and completeness of the data.

V:\1214\active\1214-1723303_data\gis_data\mapping\mxd\general\IEIS_Amendment\CH07_DIET\1121418050_065_B_Fig_MMD3_CxGeophysics_Surveys_PA.mxd Revised: 2024-01-27 By: mblackwood



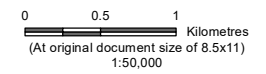
- Geophysical Program by Organization**
- Vulcan Minerals Inc.
 - Local Assessment Area
 - Forested Area
 - Waterbody
 - Wetland

Proposed Project Features

- Transmission Line 230 kV
- Project Area

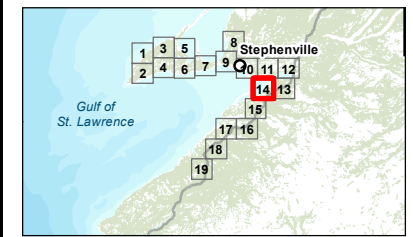
Other Features

- Substation
- Transmission Line, Existing
- Trans-Canada Highway
- Road
- - - Resource Road / Trail
- Contour (20 m)
- Watercourse



Notes

1. Coordinate System: NAD 1983 CSRS UTM Zone 21N
2. Data Sources: World Energy GH2; Government of NL Dept. of Fisheries, Forestry and Agriculture; NRCan CanVec; OpenStreetMap
3. Background: NRCan CanVec



Project Location: Stephenville, NL
 Prepared by AW on 2024-01-26
 QR by BK on 2024-01-15

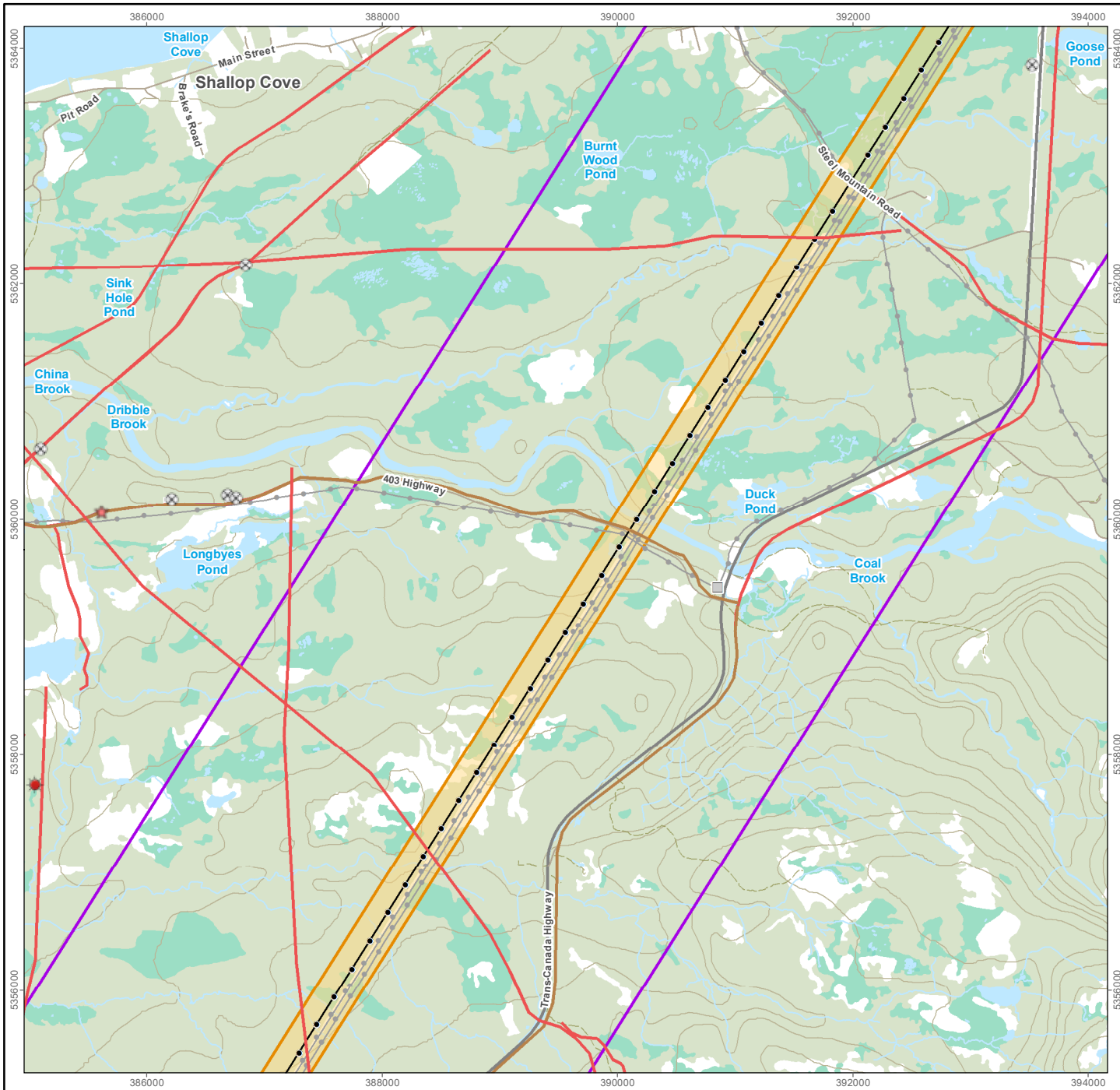
Client/Project: World Energy GH2, Project Nujjo'qonik
 121418050_051c

Figure No.: **MMD3-C**
 Page 14 of 19

Petroleum Industry Activity in the Project Area

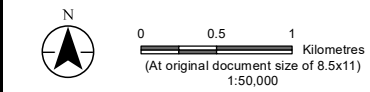
Disclaimer: This document has been prepared based on information provided by others as cited in the Notes section. Stantec has not verified the accuracy and/or completeness of this information and shall not be responsible for any errors or omissions which may be incorporated herein as a result. Stantec assumes no responsibility for data supplied in electronic format, and the recipient accepts full responsibility for verifying the accuracy and completeness of the data.

V:\1121\active\12141723303_data\gis_data\mapping\mxd\general\IEIS_Amendment\CH07_DIET\1121418050_065_B_Fig_MMD3-C\Geophysics_Surveys_PA.mxd Revised: 2024-01-27 By: mblackwood

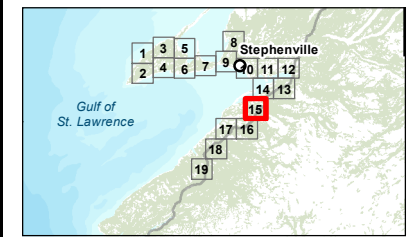


- Petroleum Exploration Enhancement Program (Series 1)**
- ★ Academia
 - ⊗ Abandoned
 - ★ Completed
 - Geophysical Program by Organization
 - MUN
 - Sandhurst Roxanna
 - Vulcan Minerals Inc.
 - Local Assessment Area
- Other Features**
- Transmission Line 230 kV
 - Project Area
 - Substation
 - Transmission Line, Existing
 - Trans-Canada Highway
 - Road
 - Resource Road / Trail
 - Contour (20 m)
 - Watercourse
 - Forested Area
 - Waterbody
 - Wetland

Proposed Project Features



- Notes**
1. Coordinate System: NAD 1983 CSRS UTM Zone 21N
 2. Data Sources: World Energy GH2; Government of NL Dept. of Fisheries, Forestry and Agriculture; NRCAN CanVec; OpenStreetMap
 3. Background: NRCAN CanVec



Project Location: Stephenville, NL
 Prepared by AW on 2024-01-26
 QR by BK on 2024-01-15

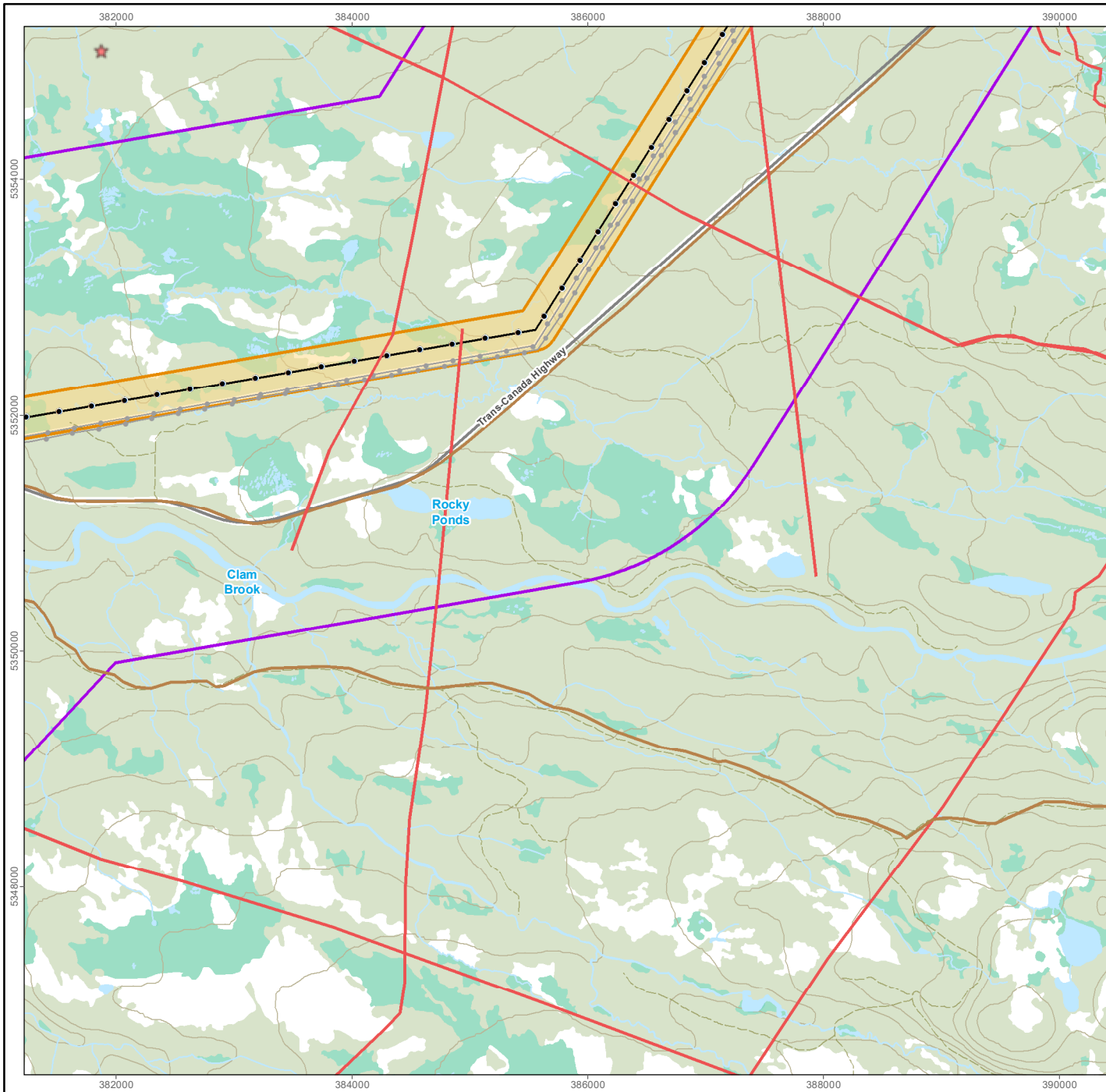
Client/Project: World Energy GH2, Project Nujjo'qonik
 121418050_051c

Figure No.: MMD3-C
 Page 15 of 19

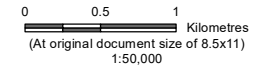
Petroleum Industry Activity in the Project Area

Disclaimer: This document has been prepared based on information provided by others as cited in the Notes section. Stantec has not verified the accuracy and/or completeness of this information and shall not be responsible for any errors or omissions which may be incorporated herein as a result. Stantec assumes no responsibility for data supplied in electronic format, and the recipient accepts full responsibility for verifying the accuracy and completeness of the data.

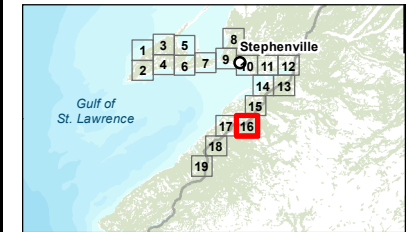
V:\1214\active\1214-1723303_data\gis_data\mapping\mxd\general\IEIS_Amendment\CH07_DIET\1121418050_065_B_Fig_MMD3_C\Geophysics_Surveys_PA.mxd Revised: 2024-01-27 By: mblackwood



- Petroleum Exploration Enhancement Program (Series 1)**
- ★ Academia
- Geophysical Program by Organization**
- Sandhurst
 - Roxanna
 - Vulcan Minerals Inc.
 - Local Assessment Area
- Proposed Project Features**
- Transmission Line 230 kV
 - Project Area
- Other Features**
- Transmission Line, Existing
 - Trans-Canada Highway
 - Resource Road / Trail
 - Contour (20 m)
 - Watercourse
 - Forested Area
 - Waterbody
 - Wetland



- Notes**
- Coordinate System: NAD 1983 CSRS UTM Zone 21N
 - Data Sources: World Energy GH2; Government of NL Dept. of Fisheries, Forestry and Agriculture; NRCan CanVec; OpenStreetMap
 - Background: NRCan CanVec

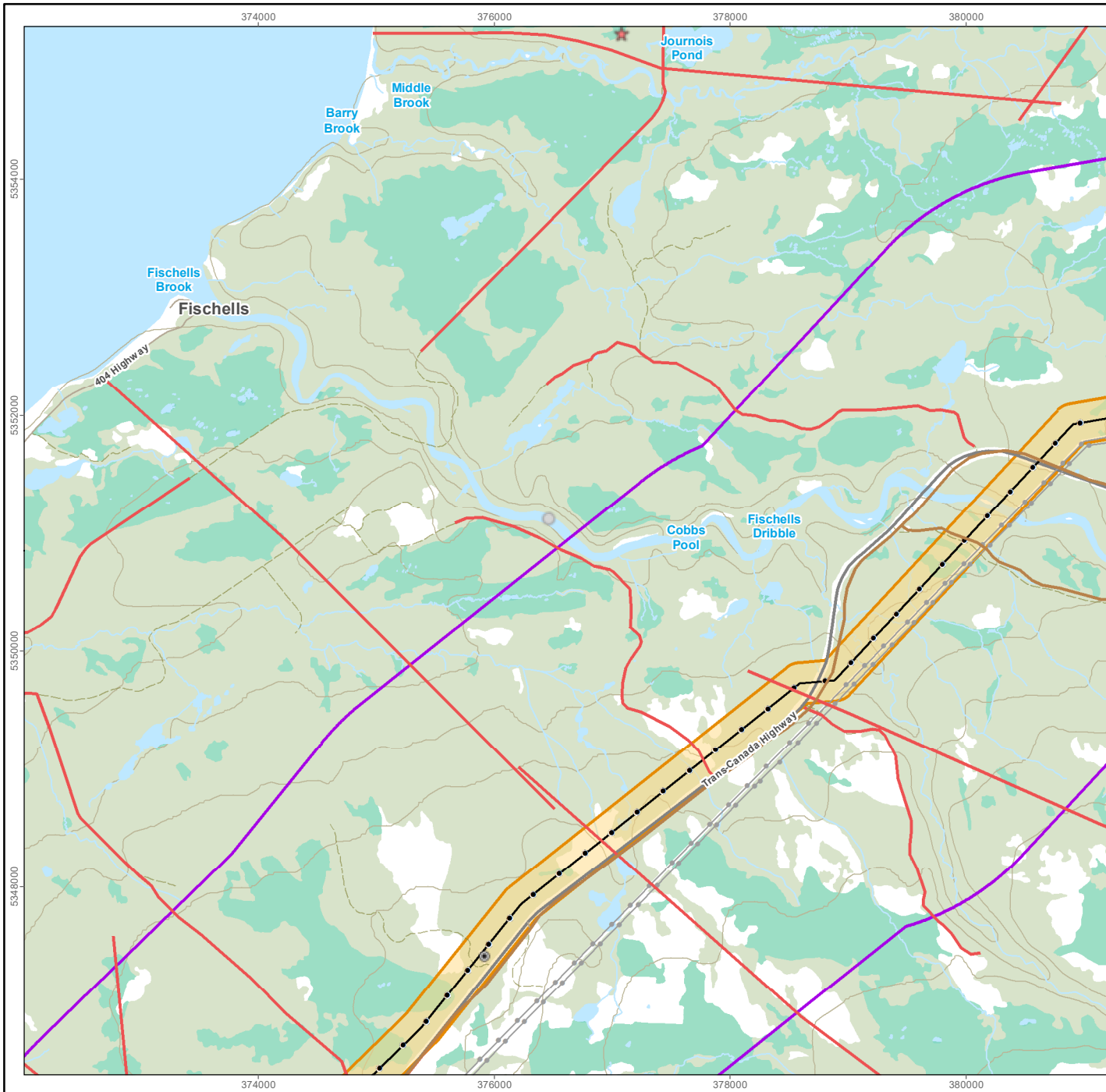


Project Location Stephenville NL	Prepared by AW on 2024-01-26 QR by BK on 2024-01-15
Client/Project World Energy GH2 Project Nujio'qonik	121418050_051c
Figure No. MMD3-C	Page 16 of 19

Petroleum Industry Activity in the Project Area

Disclaimer: This document has been prepared based on information provided by others as cited in the Notes section. Stantec has not verified the accuracy and/or completeness of this information and shall not be responsible for any errors or omissions which may be incorporated herein as a result. Stantec assumes no responsibility for data supplied in electronic format, and the recipient accepts full responsibility for verifying the accuracy and completeness of the data.

V:\1214\active\1214-1723303_data\gis_data\mapping\mxd\general\EIS_Amendment\CH07_DIET\1121418050_065_B_Fig_MMD3_CxGeophysics_Surveys_PA.mxd Revised: 2024-01-27 By: mblackwood

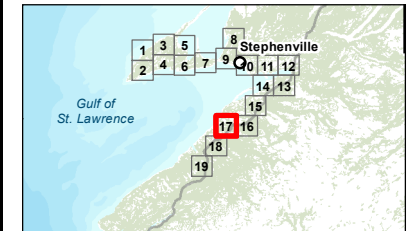


- Petroleum Exploration Enhancement Program (Series 1)**
- Transmission Line 230 kV
 - Project Area
- Other Features**
- Academia
 - Transmission Line, Existing
 - Trans-Canada Highway
 - Road
 - Resource Road / Trail
 - Contour (20 m)
 - Watercourse
 - Forested Area
 - Waterbody
 - Wetland
- Onshore Petroleum Wells**
- Suspended
- Hydrocarbon Occurrences**
- Bituminous Outcrop
- Geophysical Program by Organization**
- Sandhurst Roxanna
 - Vulcan Minerals Inc.
- Local Assessment Area**
- Proposed Project Features**



0 0.5 1 Kilometres
(At original document size of 8.5x11)
1:50,000

- Notes**
- Coordinate System: NAD 1983 CSRS UTM Zone 21N
 - Data Sources: World Energy GH2, Government of NL Dept. of Fisheries, Forestry and Agriculture; NRCan CanVec; OpenStreetMap
 - Background: NRCan CanVec



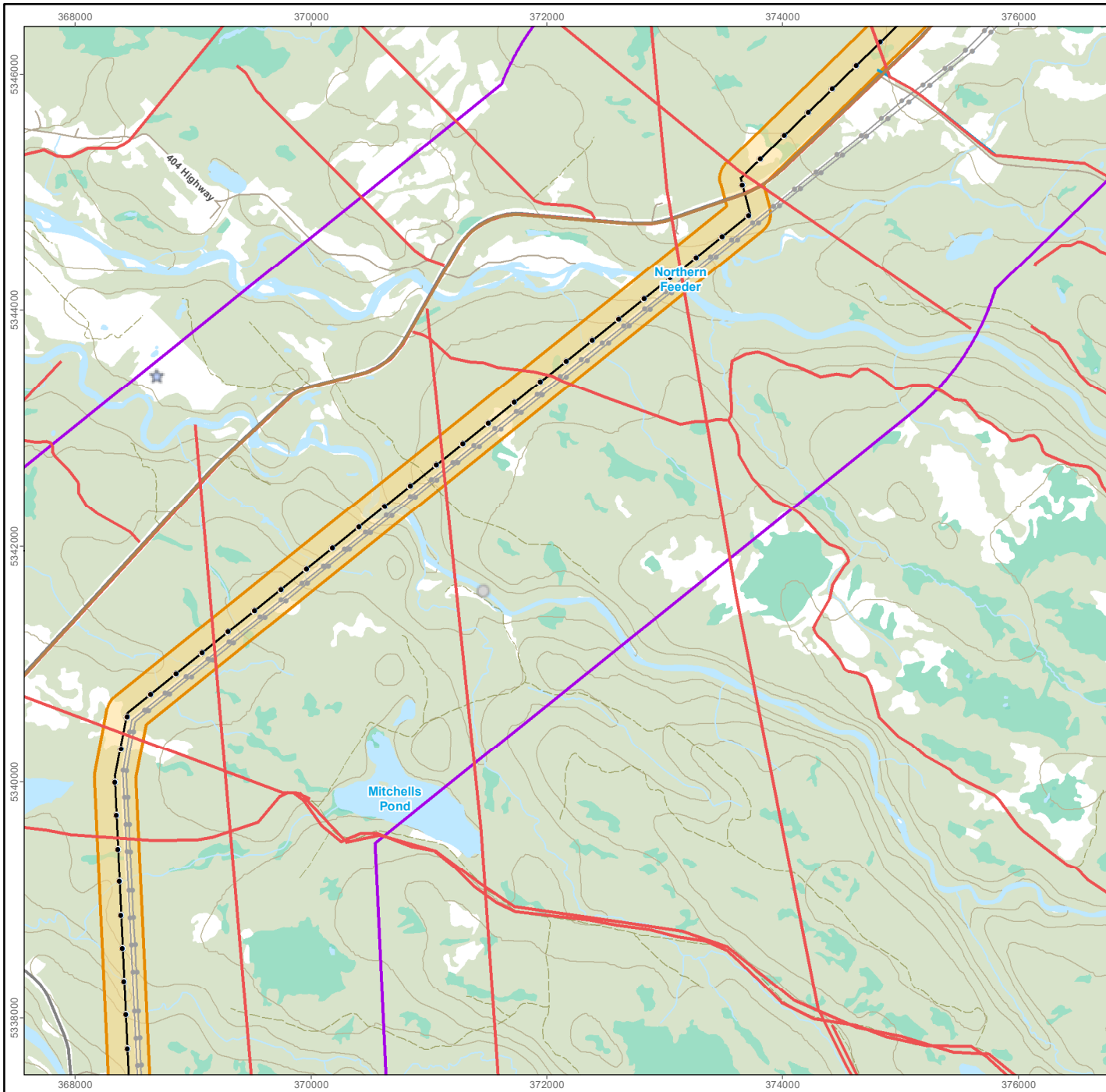
Project Location: Stephenville, NL
Prepared by AW on 2024-01-26, QR by BK on 2024-01-15

Client/Project: World Energy GH2, Project Nujjo'qonik
121418050_051c

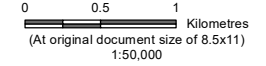
Figure No.: MMD3-C
Page 17 of 19

Petroleum Industry Activity in the Project Area

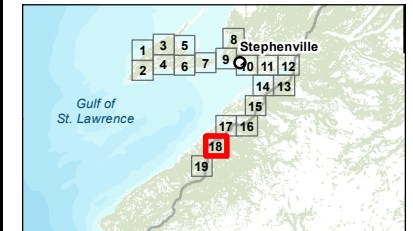
V:\1121\active\12141723303_data\gis_data\mapping\mxd\general\EIS_Amendment\CH07_DIET1121418050_065_B_Fig_MMD3_CxGeophysics_Surveys_PA.mxd Revised: 2024-01-27 By: mblackwood



- Petroleum Exploration Enhancement Program (Series 1)**
- ★ Industry
- Hydrocarbon Occurrences**
- Bituminous Outcrop
- Geophysical Program by Organization**
- CERR
 - Sandhurst Roxanna
 - Vulcan Minerals Inc.
- Local Assessment Area**
- Local Assessment Area
- Proposed Project Features**
- Transmission Line 230 kV
- Other Features**
- Transmission Line, Existing
 - Trans-Canada Highway
 - Road
 - Resource Road / Trail
 - Contour (20 m)
 - Watercourse
 - Forested Area
 - Waterbody
 - Wetland



- Notes**
1. Coordinate System: NAD 1983 CSRS UTM Zone 21N
 2. Data Sources: World Energy GH2; Government of NL Dept. of Fisheries, Forestry and Agriculture; NRCan CanVec; OpenStreetMap
 3. Background: NRCan CanVec



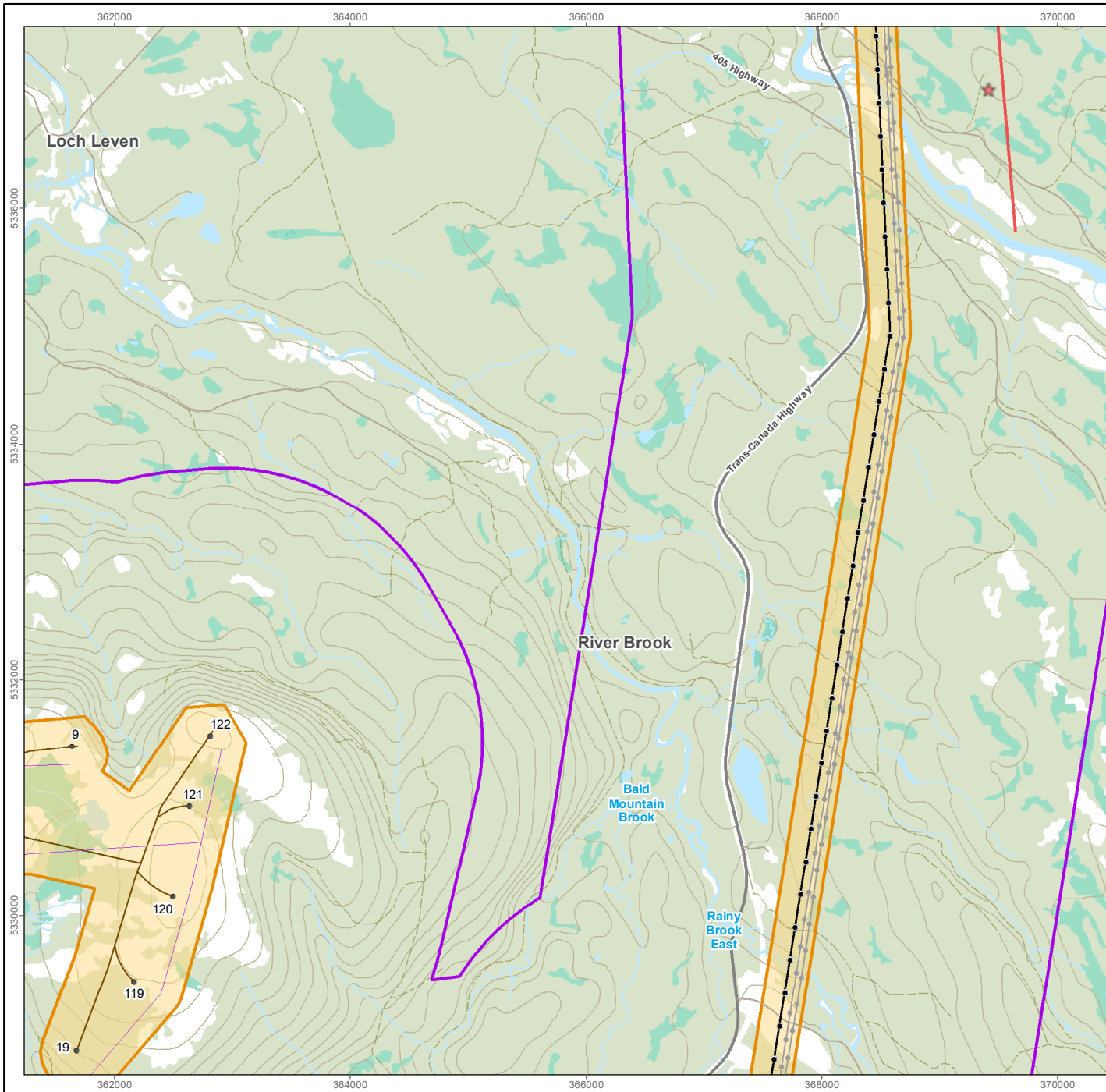
Project Location: Stephenville, NL
 Prepared by AW on 2024-01-26
 QR by BK on 2024-01-15

Client/Project: World Energy GH2, Project Nujjo'qonik
 121418050_051c

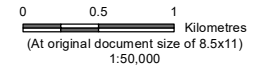
Figure No. **MMD3-C**
 Page 18 of 19

Petroleum Industry Activity in the Project Area

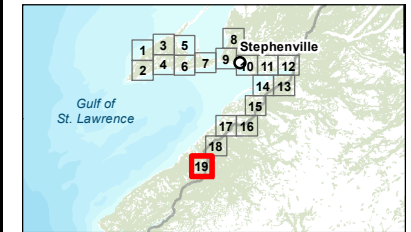
V:\1121\active\12141723303_data\gis_data\mapping\mxd\general\IEIS_Amendment\CH07_DIET\1121418050_065_B_Fig_MMD3_CxGeophysics_Surveys_PA.mxd Revised: 2024-01-27 By: mblackwood



- Petroleum Exploration Enhancement Program (Series 1)**
- ★ Academia
- Geophysical Program by Organization**
- Vulcan Minerals Inc.
 - Local Assessment Area
- Proposed Project Features**
- Turbine Location
 - Transmission Line 230 kV
 - Collector Line
 - Access Road
 - Project Area
- Other Features**
- Transmission Line, Existing
- Trans-Canada Highway
 - Road
 - Resource Road / Trail
 - Contour (20 m)
 - Watercourse
 - Forested Area
 - Waterbody
 - Wetland



- Notes**
- Coordinate System: NAD 1983 CSRS UTM Zone 21N
 - Data Sources: World Energy GH2; Government of NL Dept. of Fisheries, Forestry and Agriculture; NRCan CanVec; OpenStreetMap
 - Background: NRCan CanVec



Project Location: Stephenville, NL
 Prepared by AW on 2024-01-26
 OR by BK on 2024-01-15

Client/Project: World Energy GH2, Project Nujjo'qonik
 121418050_051c

Figure No.: MMD3-C
 Page 19 of 19

Petroleum Industry Activity in the Project Area

Disclaimer: This document has been prepared based on information provided by others as cited in the Notes section. Stantec has not verified the accuracy and/or completeness of this information and shall not be responsible for any errors or omissions which may be incorporated herein as a result. Stantec assumes no responsibility for data supplied in electronic format, and the recipient accepts full responsibility for verifying the accuracy and completeness of the data.