



Government of Newfoundland and Labrador  
Department of Environment and Conservation  
Water Resources Management Division

### AMENDMENT TO PERMIT

---

Pursuant to the *Water Resources Act*, SNL 2002 cW-4.01, specifically Section(s) 49

Date: **JUNE 13, 2016**

File No: **550-01-01-07-050**  
Permit No: **PRO7567-2014**  
Amendment No: **3**

Permit Holder: **Labrador-Island Link Corporation**  
**P.O. Box 12800**  
**Hydro Place, 500 Columbus Drive**  
**St. John's NL A1B 0C9**

Attention: **Mr. Peter Madden**


Re: **Arnold's Cove - Steve's Pond PPWSA - Linear Development - Labrador Island Link Corporation**

---

**The original Permit dated JULY 22, 2014 is amended as follows:**

Two stream crossings shall utilize culverts instead of temporary bridges at WCd-075a and WCd-075.

All other terms and conditions of the original Permit will apply and failure to comply with the terms and conditions of this amendment and the original Permit will render this Permit null and void, place the Permit Holder and their agent(s) in violation of the *Water Resources Act* and make the Permit Holder responsible for taking any remedial measures as may be prescribed by this Department.




  
MINISTER

File No: 550-01-01-07-050  
Permit No: PRO7567-2014  
Amendment No: 3

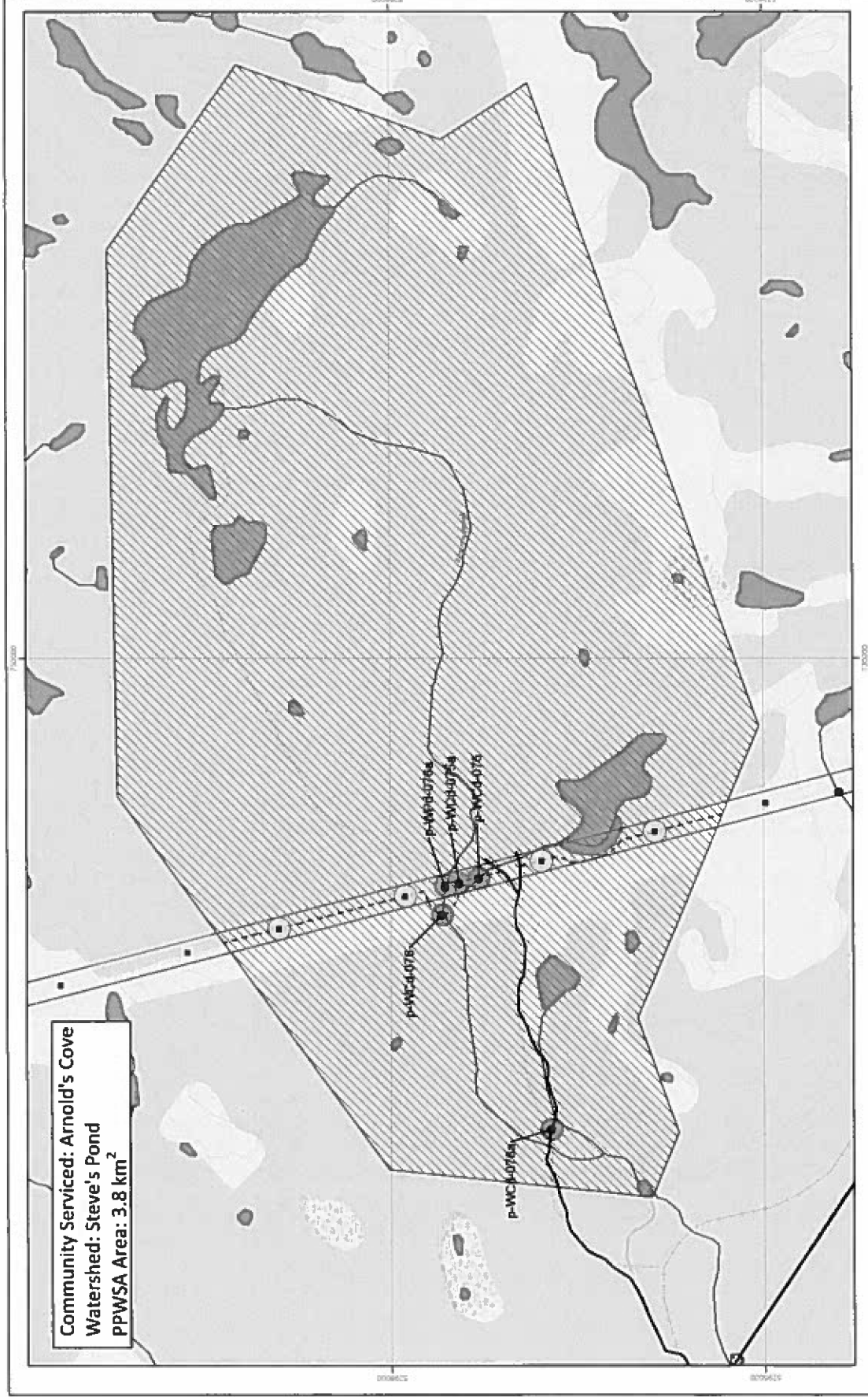
cc: Town of Arnold's Cove  
Mr. Wayne Slade, Town Manager  
PO Box 70  
Arnold's Cove, NL  
A0B 1A0

cc: Ms. Paula Dawe, P.Eng.  
Manager, Drinking Water and Wastewater Section  
Water Resources Management Division  
Department of Environment and Conservation  
PO Box 8700  
St. John's, NL A1B 4J6  
pauladawe@gov.nl.ca



**LEGEND**

- Tower Location
- HVdc ROW
- 1.5km Stream Corridor
- + Inlets
- Intersected Access Road (Approx. Location)
- Existing Access Road
- ▨ Protected Water Supply
- Stream Buffer (20m)
- Tower Buffer (20m)



Community Served: Arnold's Cove  
 Watershed: Steve's Pond  
 PPWSA Area: 3.8 km<sup>2</sup>

1:10,000



Download and save the maps  
 Desktop Application

LOWER CHURCHILL PROJECT



HVdc Transmission Line Right-of-Way in Protected Public Water Supply Areas