

### AMENDMENT TO PERMIT

---

Pursuant to the *Water Resources Act*, SNL 2002 cW-4.01, specifically Section(s) 49

Date: **JULY 06, 2016**

File No: **550-01-01-07-050**  
Permit No: **PRO7567-2014**  
Amendment No: **4**

Permit Holder: **Labrador-Island Link Corporation**  
**P.O. Box 12800**  
**Hydro Place, 500 Columbus Drive**  
**St. John's NL A1B 0C9**

Attention: **Mr. Peter Madden**



Re: **Arnold's Cove - Steve's Pond PPWSA - Linear Development - Labrador Island Link Corporation**

---

**The original Permit dated JULY 22, 2014 is amended as follows:**

To allow for the upgrading of existing roads and construction of new access roads within the Steve's Pond PPWSA as proposed in variance request dated June 14, 2016.

**All other terms and conditions of the original Permit will apply and failure to comply with the terms and conditions of this amendment and the original Permit will render this Permit null and void, place the Permit Holder and their agent(s) in violation of the *Water Resources Act* and make the Permit Holder responsible for taking any remedial measures as may be prescribed by this Department.**

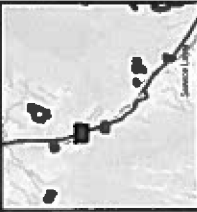


MINISTER

File No: 550-01-01-07-050  
Permit No: PRO7567-2014  
Amendment No: 4

cc: Town of Arnold's Cove  
Ms. Angela Gale, Town of Arnold's Cove  
Eastern Region  
P.O. Box 70  
Arnold's Cove, NL  
A0B 1A0  
townofarnoldscove@nf.aibn.com

cc: Ms. Paula Dawe, P.Eng.  
Manager, Drinking Water and Wastewater Section  
Water Resources Management Division  
Department of Environment and Conservation  
P.O. Box 8700  
4th Floor, West Block, Confederation Building  
St. John's, NL A1L 4J6  
pauladawe@gov.nl.ca



LEGEND

- Road Structure
- Stream Crossing Point, 1:50 ft
- PVI
- Access Point
- Point
- Access Points (As-Built and Planned)
- Existing Road
- New Road (Open Lamp Application)
- High Elevation
- Proposed Water Supply Boundary



Service Layer Credits: Esri, HERE, DeLorme, Intermap, Increment P Corp., GEBCO, USGS, FAO, NPS, NRCAN, Geobase, IGN

1:15 000



Prepared by: [unreadable]

LOWER CHURCHILL PROJECT

By-Pass and Access Roads in Arnold's Cove PPWSA

